









**LEGEND**

-  DCP Area Boundary
-  Town Centre Frame 'C' Precinct
-  Town Centre Frame 'C' Sector One
-  EXTERNAL PEDESTRIAN/BIKEWAY CONNECTIONS

**STATE CONTROLLED ROADS**

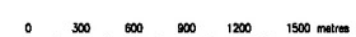
-  PROPOSED NORTH-SOUTH ARTERIAL ROAD
-  EXISTING ARTERIAL ROADS

**OTHER MAJOR ROADS**

-  ARTERIAL ROADS
-  SUB-ARTERIAL OR TRUNK COLLECTOR ROADS


**NOTE**

- 1 THE INTERNAL ROAD LAYOUT SHOWN ON THIS PLAN IS INDICATIVE ONLY. COLLECTOR AND ACCESS ROADS ARE NOT SHOWN.


**Town Centre Frame 'C' Precinct  
Town Centre Frame 'C' Sector One**
**ROAD LAYOUT**


Scale 1:30 000 at A3


 File No 2838-019/1000  
 Dwg CFC1sectorfig7  
 October 18 2004

**FIGURE 7**