










LEGEND

-  SECTOR BOUNDARY
-  PROPOSED TRAFFIC LIGHTS
-  RESTRICTED TURN MOVEMENTS ONTO DISCOVERY DRIVE
-  MAJOR ROADS
-  SECONDARY ACCESS ROAD (COLLECTOR ACCESS ROAD)
-  MAJOR PATHS
-  INDICATIVE LANDSCAPED PEDESTRIAN CONNECTION WITH TOWN COMMON
-  LANDSCAPED FRONTAGE TREATMENT
-  FEATURE STREET TREES

PRECINCT PLAN 008

SECTOR PLAN 018-1000
CENTRAL ACCESS ROAD

SECTOR PLAN 018-2000

NORTH LAKES DRIVE

MEMORIAL DRIVE

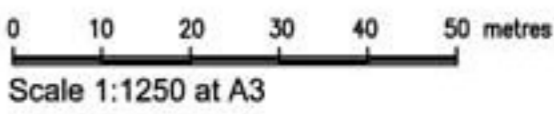
GREGOR ST WEST

PRECINCT PLAN 002
TOWN CENTRE CORE



Town Centre Frame 'B' Precinct
Town Centre Frame 'B' Sector Three

SECTOR LANDSCAPE PLAN



File No 2836-018S3
Dwg CFB3sectorfig5
November 2006