









# LEGEND

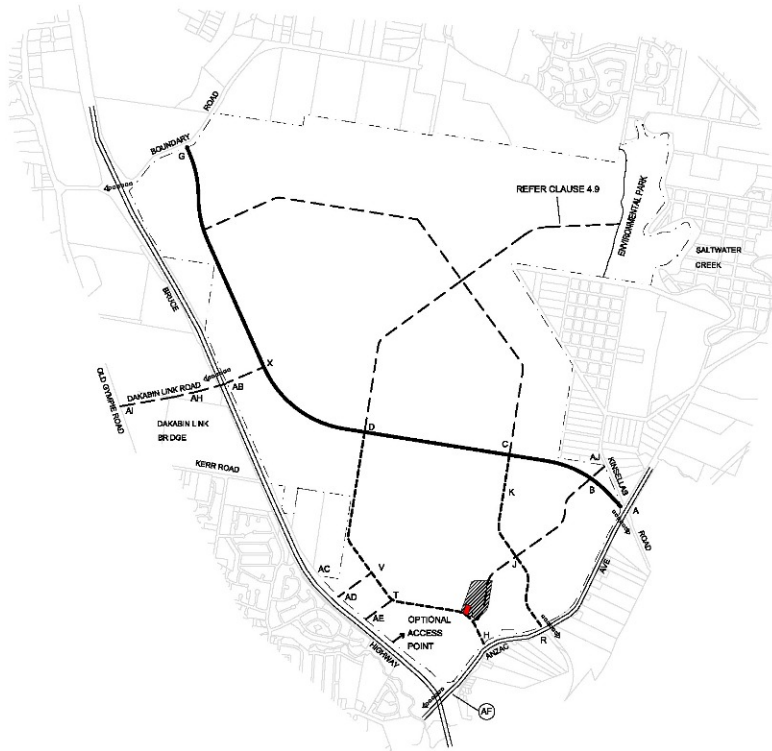
-  DCP Area Boundary
-  Town Centre Frame 'B' Precinct
-  Town Centre Frame 'B' Sector Two
-  External Pedestrian/Bikeway Connections

## STATE CONTROLLED ROADS

-  PROPOSED NORTH-SOUTH ARTERIAL ROAD
-  EXISTING ARTERIAL ROADS

## OTHER MAJOR ROADS

-  ARTERIAL ROADS
-  SUB-ARTERIAL OR TRUNK COLLECTOR ROADS



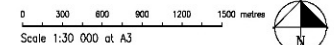
### NOTE

- 1 THE INTERNAL ROAD LAYOUT SHOWN ON THIS PLAN IS INDICATIVE ONLY. COLLECTOR AND ACCESS ROADS ARE NOT SHOWN.



## Town Centre Frame 'B' Precinct Town Centre Frame 'B' Sector Two

### ROAD LAYOUT



File No 2836-018/2000  
Dwg CFB2sectorfg7  
March 15 2005