












- LEGEND**
-  GENERALISED DEVELOPMENT AREA
 -  PRECINCT BOUNDARY
 -  ROUNDABOUT
 -  MAJOR PATHS
 -  MAJOR ROADS
 -  CENTRAL ACCESS ROAD
 -  PARK
 -  LANDSCAPED FRONTAGE TREATMENT
 -  LOCATION FOR LANDMARK BUILDING
 -  BUILDING LINE
 -  INDICATIVE LOCATION OF VEHICULAR ACCESS
- MAJOR ROADS (ARROW INDICATES PERMITTED MOVEMENTS)



Town Centre Frame 'B' Precinct
 Town Centre Frame 'B' Sector One
 PRECINCT PLAN MAP

