




















-  URBAN RESIDENTIAL
-  URBAN RESIDENTIAL-STANDARD AND/OR MEDIUM DENSITY
-  LINEAR PARK
-  MAJOR OPEN SPACE - DISTRICT AND LOCAL PLAYING FIELDS
-  MAJOR OPEN SPACE - ENVIRONMENTAL PARK
-  VILLAGE PARK
-  LOCAL PARK
-  INDICATIVE ROAD RESERVE
-  NOISE ATTENUATION AND LANDSCAPE TREATMENT
-  MAJOR ROADS
-  INDICATIVE COLLECTOR STREETS
-  INDICATIVE ROAD ACCESS POINTS
-  INDICATIVE BUS ROUTE OPTIONS
-  MAJOR PATHS
-  GROSS POLLUTANT TRAP
-  STORMWATER FILTRATION WETLANDS
-  PRECINCT BOUNDARY
-  Community Facilities Sector 4
-  LOCAL COMMUNITY FACILITIES

NOTE:
The boundaries of the precinct and the layout and areas of uses are shown in notional terms only. The final boundaries of all land use elements within the precinct area will be fixed upon approval of subsequent sector plans.



WOODSIDE RESIDENTIAL PRECINCT Community Facilities Sector 4

PRECINCT PLAN CONTEXT

