










LEGEND

-  DCP Area Boundary
-  Generalised Sector Area
-  EXTERNAL PEDESTRIAN/BIKEWAY CONNECTIONS

- STATE CONTROLLED ROADS**
-  PROPOSED NORTH-SOUTH ARTERIAL ROAD
-  EXISTING ARTERIAL ROADS

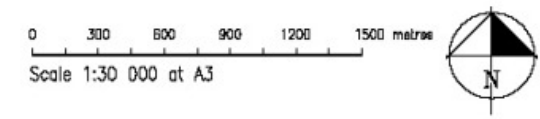
- OTHER MAJOR ROADS**
-  ARTERIAL ROADS
-  SUB-ARTERIAL OR TRUNK COLLECTOR ROADS

NOTE
 1 THE INTERNAL ROAD LAYOUT SHOWN ON THIS PLAN IS INDICATIVE ONLY. COLLECTOR AND ACCESS ROADS ARE NOT SHOWN.



WOODSIDE RESIDENTIAL PRECINCT ENVIRONMENTAL PARK SECTOR

ROAD LAYOUT



File No 2836 R164
 Dwg TPrs38Fig7
 June 2004

FIGURE 7