







- LEGEND**
-  DCP Area
  -  Woodside Residential Precinct
  -  Environmental Park Sector
  -  Major Open Spaces
  -  North-South Arterial Road
  -  Major Roads
  -  Possible Boundary Road Deviation



**WOODSIDE RESIDENTIAL PRECINCT  
ENVIRONMENTAL PARK SECTOR**

PLANNING CONTEXT



File No 2836 R164  
Dwg tps36Fig1  
June 2004

**FIGURE 1**