








LEGEND

-  DCP Area Boundary
-  Generalised Sector Area
-  EXTERNAL PEDESTRIAN/BIKEWAY CONNECTIONS

STATE CONTROLLED ROADS

-  PROPOSED NORTH-SOUTH ARTERIAL ROAD
-  EXISTING ARTERIAL ROADS

OTHER MAJOR ROADS

-  ARTERIAL ROADS
-  SUB-ARTERIAL OR TRUNK COLLECTOR ROADS

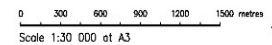


NOTE
 1 THE INTERNAL ROAD LAYOUT SHOWN ON THIS PLAN IS INDICATIVE ONLY. COLLECTOR AND ACCESS ROADS ARE NOT SHOWN.



**WOODSIDE RESIDENTIAL PRECINCT
 RESIDENTIAL SECTOR 35**

ROAD LAYOUT



File No 2838-tp10
 Dwg tp10n35f1g8
 March 18 2005