



**LEGEND**

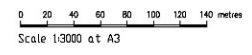
-  Point of Commencement  
AM/C Coordinates (Zone 56)  
Easting 502374.051  
Northing 6990186.661
- See Annexure A1 for Metes and Bounds description  
Urban Residential Element
- See Annexure A2 for Metes and Bounds description  
Open Space Element
-  Existing Contours (1m Interval)

Linear and  
Environmental Park



**WOODSIDE RESIDENTIAL PRECINCT  
RESIDENTIAL SECTOR 35**

**CADASTRAL BOUNDARY PLAN**



File No 2836-tp10  
Dwg tp10n35Fig3  
March 18 2005