








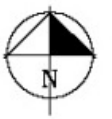
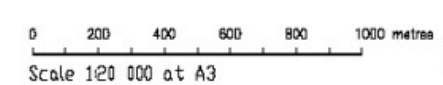
LEGEND

-  DCP Area
-  Woodside Residential Precinct
-  Residential Sector 34
-  Major Open Spaces
-  North-South Arterial Road
-  Major Roads
-  Possible Boundary Road Deviation



WOODSIDE RESIDENTIAL PRECINCT RESIDENTIAL SECTOR 34

PLANNING CONTEXT



File No 2836-tp3
Dwg tp3rs34Fig1
November 2003

FIGURE 1