








### LEGEND

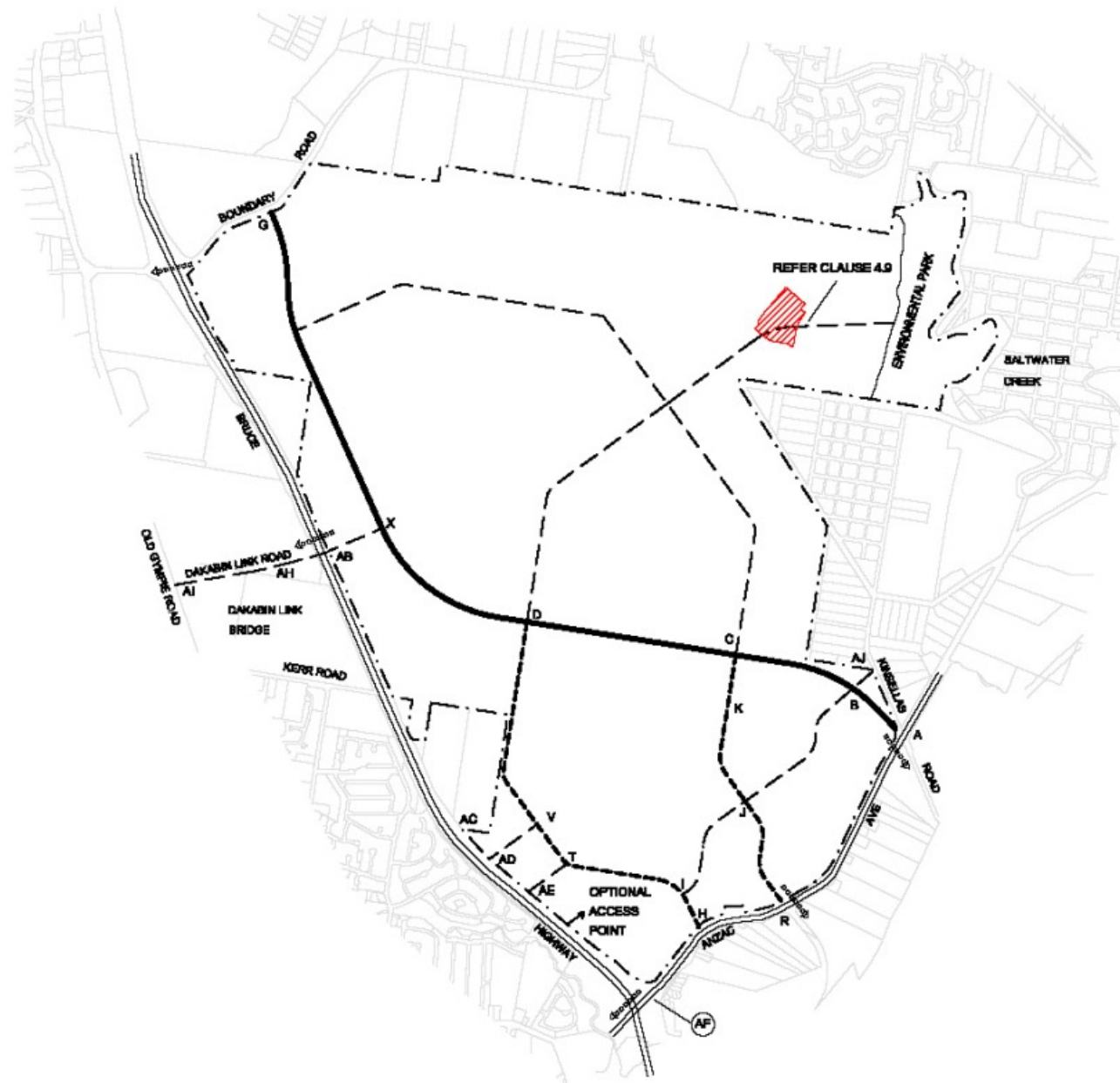
-  DCP Area Boundary
-  Generalised Sector Area
-  EXTERNAL PEDESTRIAN/BIKEWAY CONNECTIONS

### STATE CONTROLLED ROADS

-  PROPOSED NORTH-SOUTH ARTERIAL ROAD
-  EXISTING ARTERIAL ROADS

### OTHER MAJOR ROADS

-  ARTERIAL ROADS
-  SUB-ARTERIAL OR TRUNK COLLECTOR ROADS



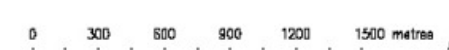
**NOTE**

1 THE INTERNAL ROAD LAYOUT SHOWN ON THIS PLAN IS INDICATIVE ONLY. COLLECTOR AND ACCESS ROADS ARE NOT SHOWN.



## WOODSIDE RESIDENTIAL PRECINCT RESIDENTIAL SECTOR 33

### ROAD LAYOUT



Scale 1:30 000 at A3



File No 2836-tp1  
Dwg tp1rs33Fig8  
October 2003

FIGURE 8