



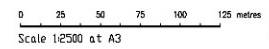
LEGEND

-  Point of Commencement
AM/C Coordinates (Zone 56)
Easting 501886.697
Northing 6889365.755
- See Annexure A for Metes and Bounds description
-  Existing Contours (1m Interval)



**GCE 'B' RESIDENTIAL PRECINCT
RESIDENTIAL SECTOR 32**

CADASTRAL BOUNDARY PLAN



File No 2838-sp1
Dwg spFig3
March 18 2005

FIGURE 3