








## LEGEND

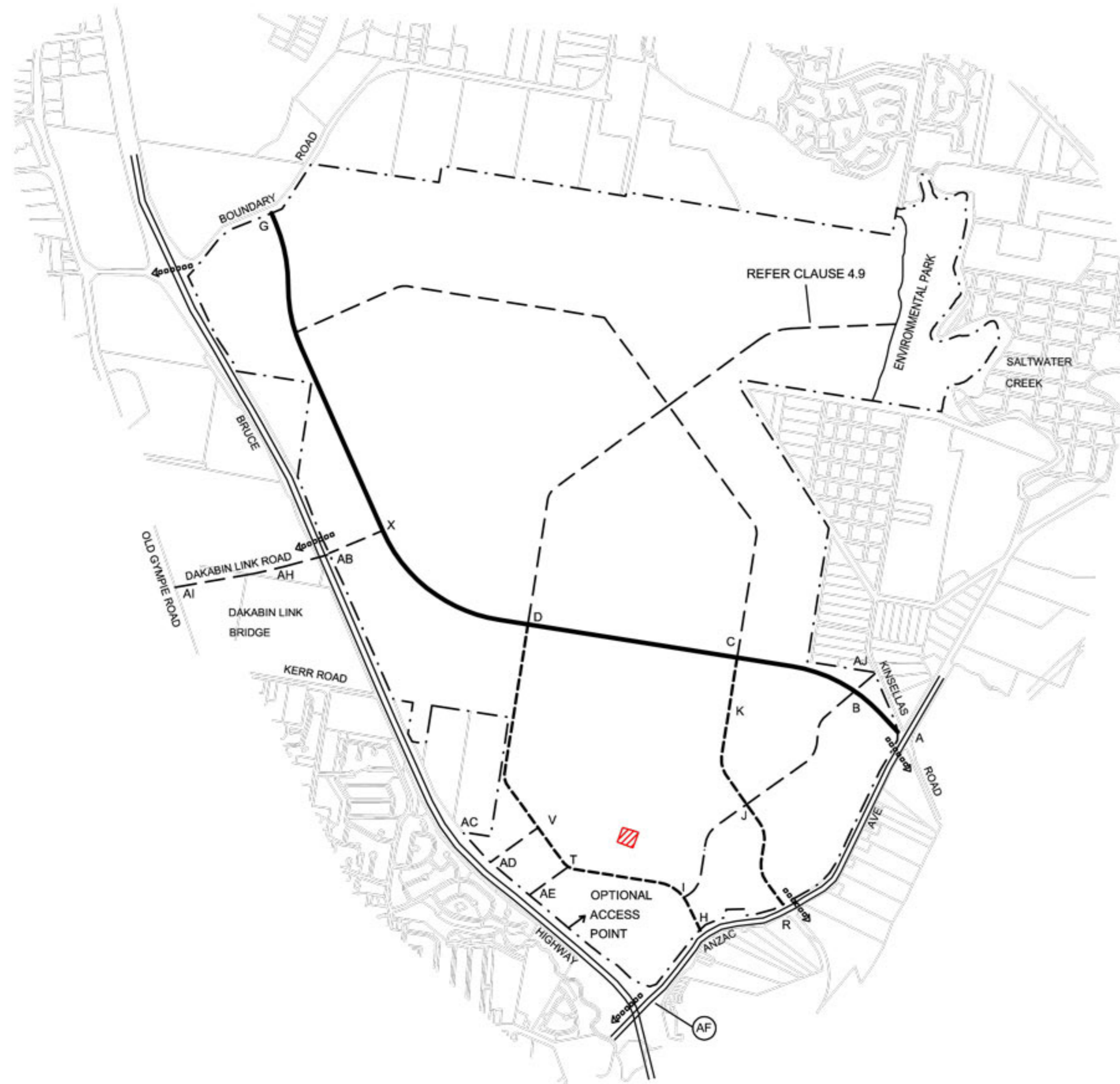
-  DCP Area Boundary
-  Generalised Sector Area
-  EXTERNAL PEDESTRIAN/BIKEWAY CONNECTIONS

## STATE CONTROLLED ROADS

-  PROPOSED NORTH-SOUTH ARTERIAL ROAD
-  EXISTING ARTERIAL ROADS

## OTHER MAJOR ROADS

-  ARTERIAL ROADS
-  SUB-ARTERIAL OR TRUNK COLLECTOR ROADS



## NOTE

- 1 THE INTERNAL ROAD LAYOUT SHOWN ON THIS PLAN IS INDICATIVE ONLY. COLLECTOR AND ACCESS ROADS ARE NOT SHOWN.



## Town Centre Frame 'CF' Precinct Town Centre Frame 'CF' Sector One

## ROAD LAYOUT

