









LEGEND

-  DCP Area
-  Woodvale Residential Precinct
-  Residential Sector 27
-  Major Open Space
-  North-South Arterial Road
-  Major Roads
-  Possible Public Transport Corridor
-  Possible Boundary Road Deviation



WOODVALE RESIDENTIAL PRECINCT RESIDENTIAL SECTOR 27

PLANNING CONTEXT



Scale 1:20 000 AT A3

File No. F 2.5.38

Dgn No. WVP-RS27-F01

JULY 2002



FIGURE 1