
 GENERALISED SECTOR AREA


**STATE CONTROLLED ROADS**

 PROPOSED NORTH-SOUTH ARTERIAL ROAD


 EXISTING ARTERIAL ROADS

**OTHER MAJOR ROADS**

 ARTERIAL ROADS

 SUB-ARTERIAL OR TRUNK COLLECTOR ROADS


 DCP AREA BOUNDARY

 EXTERNAL PEDESTRIAN / BIKEWAY CONNECTIONS



**WOODVALE RESIDENTIAL PRECINCT  
RESIDENTIAL SECTOR 26**

**ROAD LAYOUT**



Scale 1:30 000 AT A3



File No. F 2.5.37  
Dgn No. WVP-RS26-F08  
JULY 2002

**FIGURE 8**

**NOTE**

1. THE INTERNAL ROAD LAYOUT SHOWN ON THIS PLAN IS INDICATIVE ONLY. COLLECTOR AND ACCESS ROADS ARE NOT SHOWN