



LEGEND

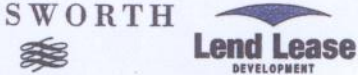
 Point of Commencement
AMG Coordinates (Zone 56)
Easting 502192.977
Northing 6989096.452

 Existing Contours (1m Interval)

See Annexure A1 for Metes and Bounds description
Urban Residential

See Annexure A2 for Metes and Bounds description
Open Space



LENSWORTH


**WOODVALE RESIDENTIAL PRECINCT
RESIDENTIAL SECTOR 26**

CADASTRAL BOUNDARY PLAN

0 20 40 60 80 100 metres



Scale 1:2000 AT A3

File No. F 2.5.37

Dgn No. WVP-RS26-F03

JULY 2002

FIGURE 3