














LEGEND

-  PRECINCT BOUNDARY
-  MAJOR PATHS
-  EXTERNAL MAJOR ROAD
-  POSSIBLE VEHICULAR CONNECTION
-  EXISTING VEHICULAR CONNECTION
-  MAJOR COMMUNITY FACILITIES
-  MULTI-PURPOSE FACILITIES
-  EXISTING PUMP STATION
-  SPORTING FIELDS (FUTURE NIGHT LIGHTING)
-  OPEN SPACE ELEMENT
-  STREET PLANTING

IMPORTANT NOTE:
 THE LAYOUT AND LOCATION OF PLANTING AREAS, PARK EQUIPMENT (eg. PARK SHELTERS, PLAY EQUIPMENT ETC.) AND THE LIKE, FOR ALL PARK TYPES ARE SHOWN IN INDICATIVE TERMS ONLY AND WILL VARY AS A RESULT OF DETAILED DESIGN DEVELOPMENT.

TCF Major Community Facilities 'E' Precinct
LANDSCAPE CONCEPT PLAN MAP

