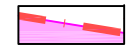















- LEGEND**
-  DCP Boundary
  -  Major Open Spaces
  -  North-South Arterial Road
  -  Major Roads
  -  Highway Corridor
  -  Possible Boundary Road Deviation
  -  Generalised Precinct Area
  -  Town Centre - Core
  -  Town centre - Frame
  -  Major Community Facilities
  -  Urban Residential Area
  -  Mixed Industry & Business Area
  -  Local Community Facilities

KALLANGUR

Town Centre  
Frame 'O'  
Precinct



Town Centre Frame 'O' Precinct

STRUCTURE PLAN CONTEXT

