

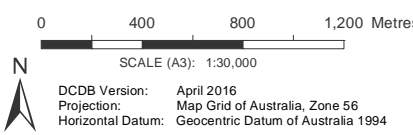
PLANNING SCHEME  
ZONING MAP

- Local plan boundary  
Local plan precincts  
Zone precincts  
Property boundaries

- Zones
- General residential
  - Centre
  - Recreation and open space
  - Environmental management and conservation
  - Industry
  - Community facilities
  - Emerging community
  - Extractive industry
  - Limited development
  - Rural
  - Rural residential
  - Township

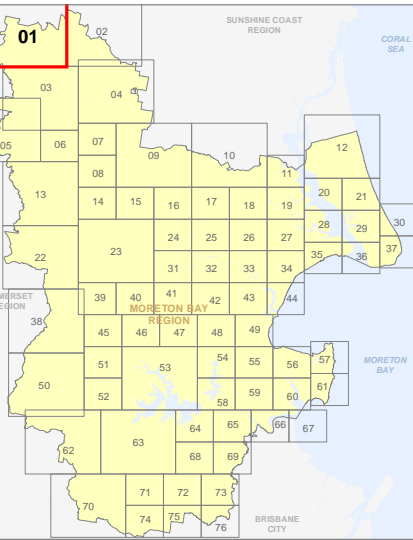
- Precinct Abbreviations
- CFC - Cedarton Foresters Cooperative and Mt Nebo plant nursery
  - Cc - Coastal communities
  - Dc - District centre
  - Gi - General industry
  - Int - Interim
  - Lc - Local centre
  - Li - Light industry
  - Mar - Marine industry
  - Mib - Mixed industry and business
  - Ng - Next generation neighbourhood
  - Ri - Restricted industry
  - Spc - Specialised centre
  - Spt - Sport and recreation
  - Sub - Suburban neighbourhood
  - Tc - Township centre
  - Ti - Township industry
  - Tcv - Township convenience
  - Tr - Township residential
  - Trans - Transition
  - Urb - Urban neighbourhood
  - Util - Utilities

Effective on and from XXXXX

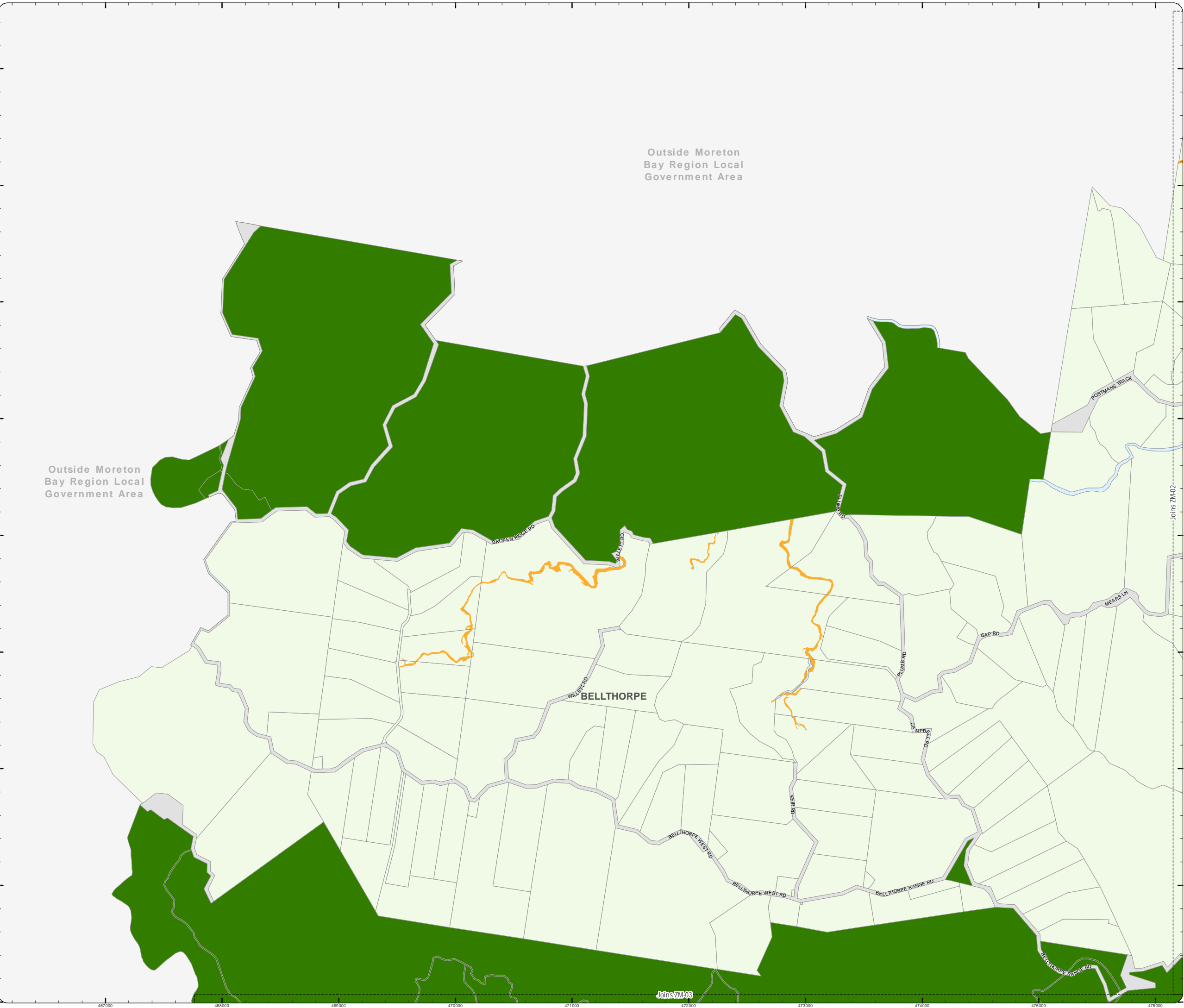


DISCLAIMER: Some of the information shown in this document has been provided to Council from external third parties. Council makes no representation and gives no warranty about the accuracy, reliability, completeness or suitability for any particular purpose of the information. Persons should not rely on the information shown in this document to make any decision with financial or legal implications and should instead rely on their own enquiries. To the full extent that it is able to do so in law, Council disclaims all liability (including liability in negligence) for all costs, losses and damages (including indirect and consequential costs, losses and damages) caused by or arising from anyone using or relying on the information shown in this document for any purpose whatsoever. © Copyright Moreton Bay Regional Council 2019

DCDB (Version April 2016) is reproduced with the permission of the State of Queensland



ZM-01  
Zoning Map



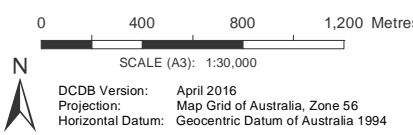
PLANNING SCHEME  
ZONING MAP

- Local plan boundary
- Local plan precincts
- Zone precincts
- Property boundaries

- Zones
- General residential
  - Centre
  - Recreation and open space
  - Environmental management and conservation
  - Industry
  - Community facilities
  - Emerging community
  - Extractive industry
  - Limited development
  - Rural
  - Rural residential
  - Township

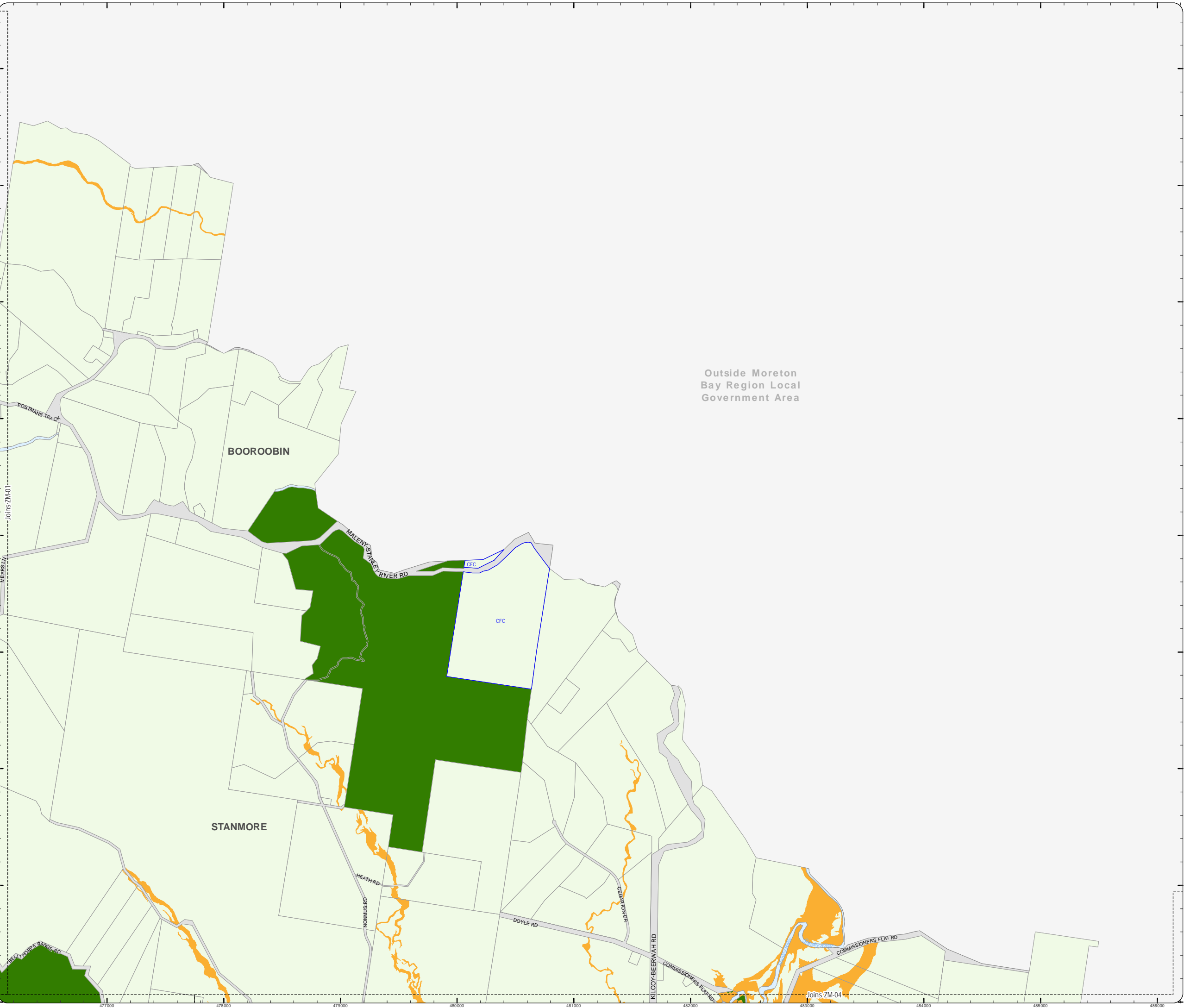
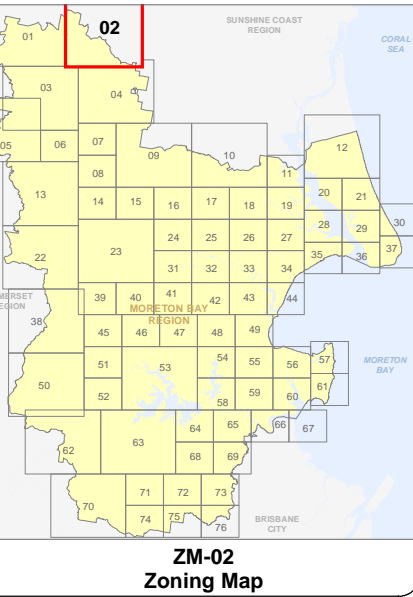
- Precinct Abbreviations
- CFC - Cedarton Foresters Cooperative and Mt Nebo plant nursery
  - Cc - Coastal communities
  - Dc - District centre
  - Gi - General industry
  - Int - Interim
  - Lc - Local centre
  - Li - Light industry
  - Mar - Marine industry
  - Mib - Mixed industry and business
  - Ng - Next generation neighbourhood
  - Ri - Restricted industry
  - Spc - Specialised centre
  - Spt - Sport and recreation
  - Sub - Suburban neighbourhood
  - Tc - Township centre
  - Ti - Township industry
  - Tcv - Township convenience
  - Tr - Township residential
  - Trans - Transition
  - Urb - Urban neighbourhood
  - Util - Utilities

Effective on and from XXXXX

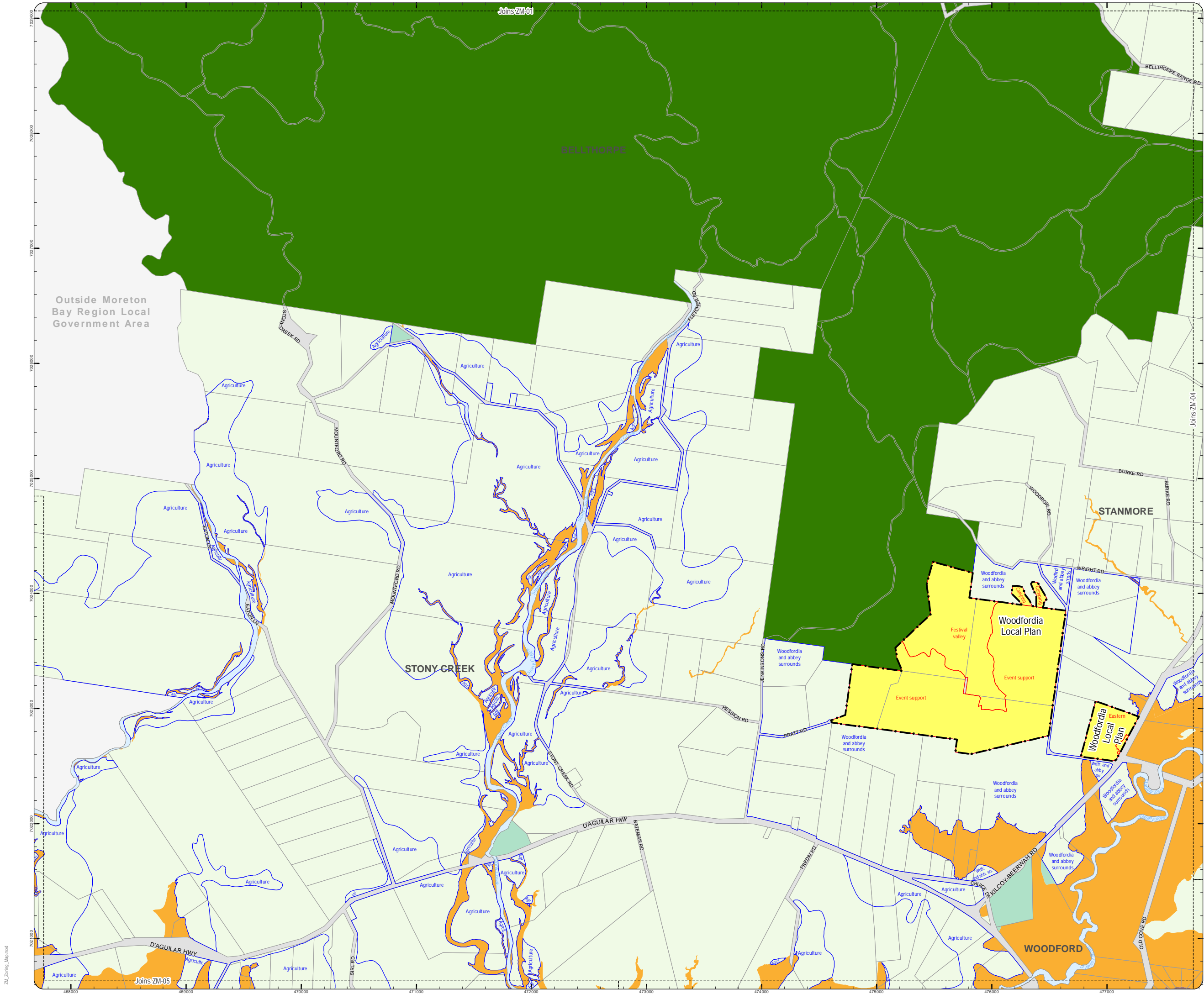


**DISCLAIMER:** Some of the information shown in this document has been provided to Council from external third parties. Council makes no representation and gives no warranty about the accuracy, reliability, completeness or suitability for any particular purpose of the information. Persons should not rely on the information shown in this document to make any decision with financial or legal implications and should instead rely on their own enquiries. To the full extent that it is able to do so in law, Council disclaims all liability (including liability in negligence) for all costs, losses and damages (including indirect and consequential costs, losses and damages) caused by or arising from anyone using or relying on the information shown in this document for any purpose whatsoever. © Copyright Moreton Bay Regional Council 2019

DCDB (Version April 2016) is reproduced with the permission of the State of Queensland







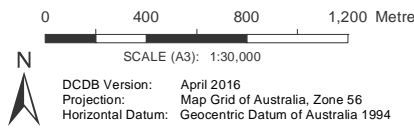
PLANNING SCHEME  
ZONING MAP

- Local plan boundary
- Local plan precincts
- Zone precincts
- Property boundaries

- Zones
- General residential
  - Centre
  - Recreation and open space
  - Environmental management and conservation
  - Industry
  - Community facilities
  - Emerging community
  - Extractive industry
  - Limited development
  - Rural
  - Rural residential
  - Township

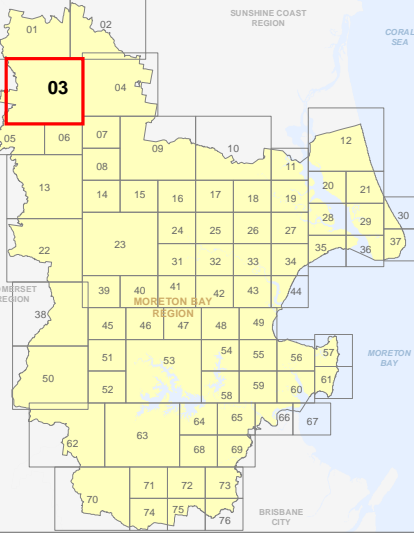
- Precinct Abbreviations
- CFC - Cedarton Foresters Cooperative and Mt Nebo plant nursery
  - Cc - Coastal communities
  - Dc - District centre
  - Gi - General industry
  - Int - Interim
  - Lc - Local centre
  - Li - Light industry
  - Mar - Marine industry
  - Mib - Mixed industry and business
  - Ng - Next generation neighbourhood
  - Ri - Restricted industry
  - Spc - Specialised centre
  - Spt - Sport and recreation
  - Sub - Suburban neighbourhood
  - Tc - Township centre
  - Ti - Township industry
  - Tcv - Township convenience
  - Tr - Township residential
  - Trans - Transition
  - Urb - Urban neighbourhood
  - Util - Utilities

Effective on and from XXXXX

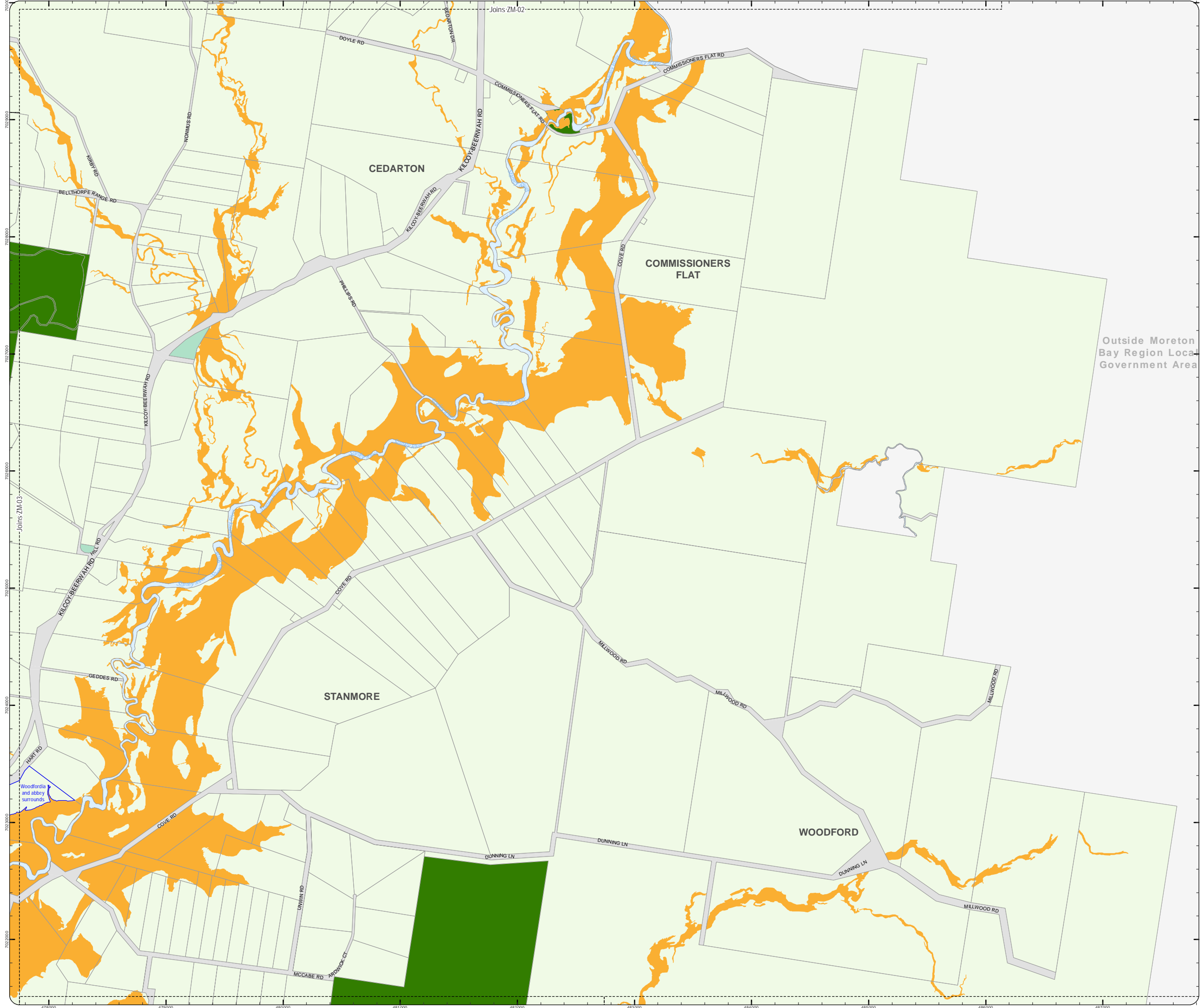


**DISCLAIMER:** Some of the information shown in this document has been provided to Council from external third parties. Council makes no representation and gives no warranty about the accuracy, reliability, completeness or suitability for any particular purpose of the information. Persons should not rely on the information shown in this document to make any decision with financial or legal implications and should instead rely on their own enquiries. To the full extent that it is able to do so in law, Council disclaims all liability (including liability in negligence) for all costs, losses and damages (including indirect and consequential costs, losses and damages) caused by or arising from anyone using or relying on the information shown in this document for any purpose whatsoever. © Copyright Moreton Bay Regional Council 2019

DCDB (Version April 2016) is reproduced with the permission of the State of Queensland



ZM-03  
Zoning Map



PLANNING SCHEME  
ZONING MAP

- Local plan boundary
- Local plan precincts
- Zone precincts
- Property boundaries

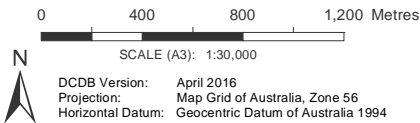
Zones

- General residential
- Centre
- Recreation and open space
- Environmental management and conservation
- Industry
- Community facilities
- Emerging community
- Extractive industry
- Limited development
- Rural
- Rural residential
- Township

Precinct Abbreviations

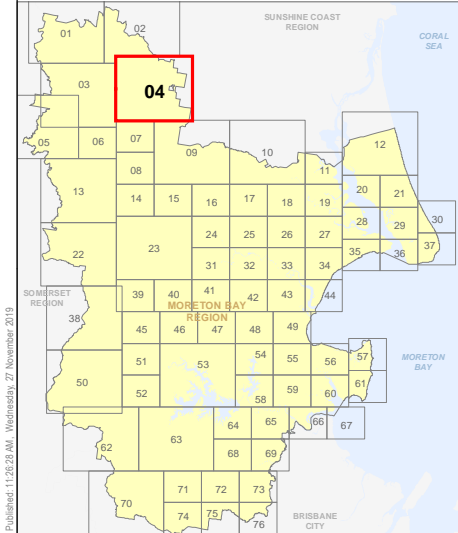
- CFC - Cedarton Foresters Cooperative and Mt Nebo plant nursery
- Cc - Coastal communities
- Dc - District centre
- Gi - General industry
- Int - Interim
- Lc - Local centre
- Li - Light industry
- Mar - Marine industry
- Mib - Mixed industry and business
- Ng - Next generation neighbourhood
- Ri - Restricted industry
- Spc - Specialised centre
- Spt - Sport and recreation
- Sub - Suburban neighbourhood
- Tc - Township centre
- Ti - Township industry
- Tcv - Township convenience
- Tr - Township residential
- Trans - Transition
- Urb - Urban neighbourhood
- Util - Utilities

Effective on and from XXXXX



**DISCLAIMER:** Some of the information shown in this document has been provided to Council from external third parties. Council makes no representation and gives no warranty about the accuracy, reliability, completeness or suitability for any particular purpose of the information. Persons should not rely on the information shown in this document to make any decision with financial or legal implications and should instead rely on their own enquiries. To the full extent that it is able to do so in law, Council disclaims all liability (including liability in negligence) for all costs, losses and damages (including indirect and consequential costs, losses and damages) caused by or arising from anyone using or relying on the information shown in this document for any purpose whatsoever. © Copyright Moreton Bay Regional Council 2019

DCDB (Version April 2016) is reproduced with the permission of the State of Queensland



ZM-04  
Zoning Map



PLANNING SCHEME  
ZONING MAP

- Local plan boundary
- Local plan precincts
- Zone precincts
- Property boundaries

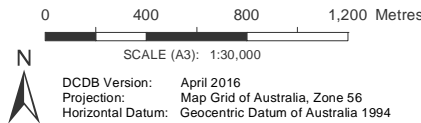
Zones

- General residential
- Centre
- Recreation and open space
- Environmental management and conservation
- Industry
- Community facilities
- Emerging community
- Extractive industry
- Limited development
- Rural
- Rural residential
- Township

Precinct Abbreviations

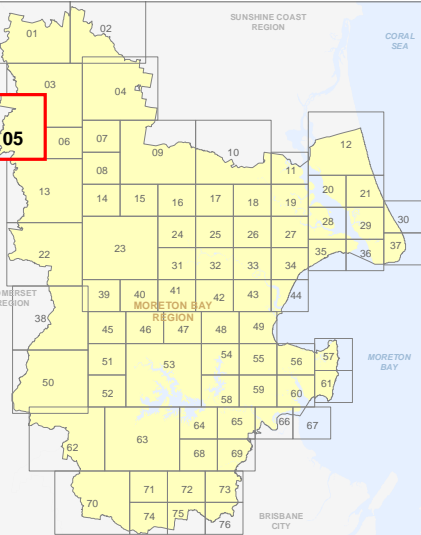
- CFC - Cedarfont Foresters Cooperative and Mt Nebo plant nursery
- Cc - Coastal communities
- Dc - District centre
- Gi - General industry
- Int - Interim
- Lc - Local centre
- Li - Light industry
- Mar - Marine industry
- Mib - Mixed industry and business
- Ng - Next generation neighbourhood
- Ri - Restricted industry
- Spc - Specialised centre
- Spt - Sport and recreation
- Sub - Suburban neighbourhood
- Tc - Township centre
- Ti - Township industry
- Tcv - Township convenience
- Tr - Township residential
- Trans - Transition
- Urb - Urban neighbourhood
- Util - Utilities

Effective on and from XXXXX

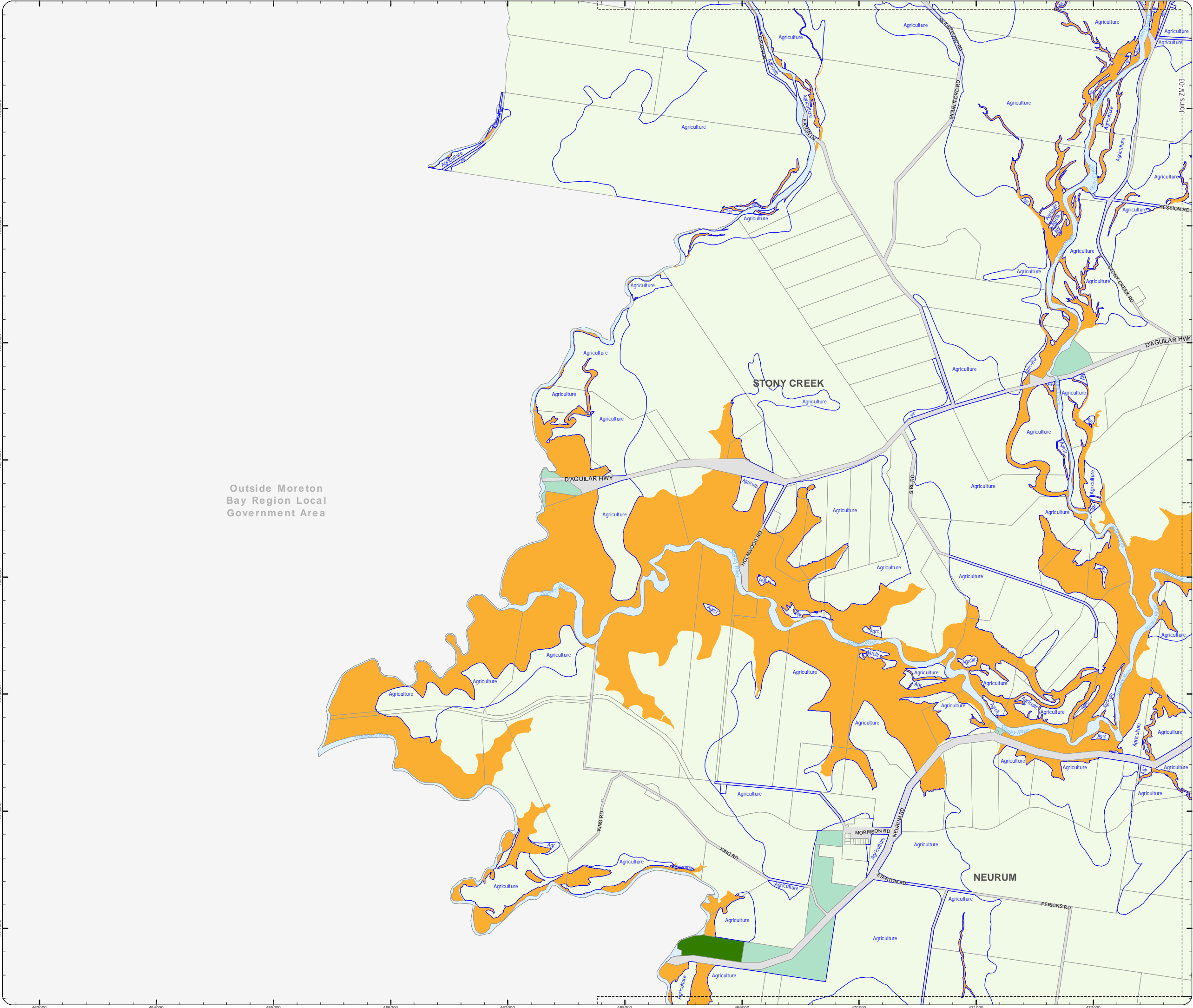


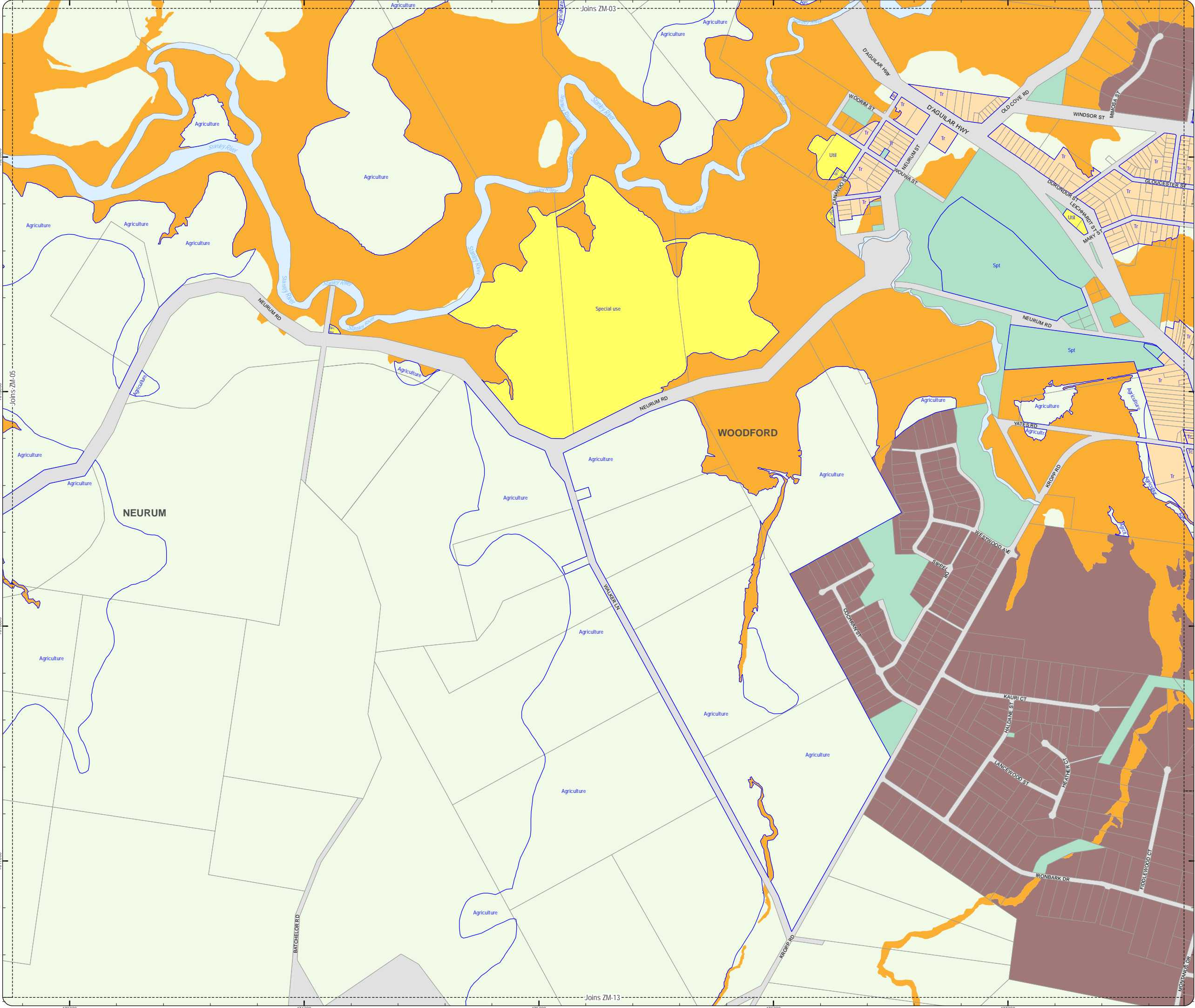
**DISCLAIMER:** Some of the information shown in this document has been provided to Council from external third parties. Council makes no representation and gives no warranty about the accuracy, reliability, completeness or suitability for any particular purpose of the information. Persons should not rely on the information shown in this document to make any decision with financial or legal implications and should instead rely on their own enquiries. To the full extent that it is able to do so in law, Council disclaims all liability (including liability in negligence) for all costs, losses and damages (including indirect and consequential costs, losses and damages) caused by or arising from anyone using or relying on the information shown in this document for any purpose whatsoever. © Copyright Moreton Bay Regional Council 2019

DCDB (Version April 2016) is reproduced with the permission of the State of Queensland



ZM-05  
Zoning Map





PLANNING SCHEME  
ZONING MAP

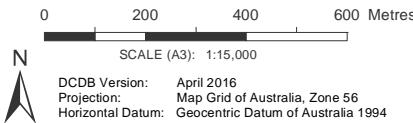
- Local plan boundary
- Local plan precincts
- Zone precincts
- Property boundaries

Zones

- General residential
- Centre
- Recreation and open space
- Environmental management and conservation
- Industry
- Community facilities
- Emerging community
- Extractive industry
- Limited development
- Rural
- Rural residential
- Township

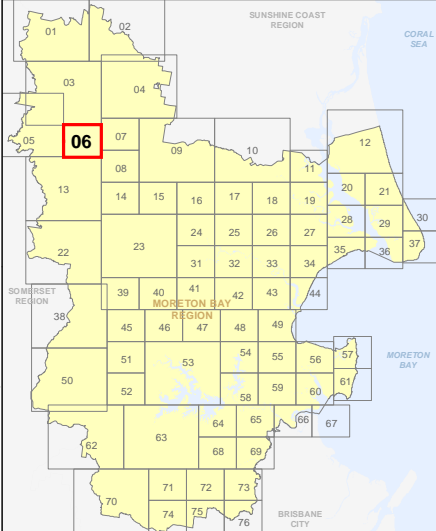
- Precinct Abbreviations
- CFC - Cedarfont Foresters Cooperative and Mt Nebo plant nursery
  - Cc - Coastal communities
  - Dc - District centre
  - Gi - General industry
  - Int - Interim
  - Lc - Local centre
  - Li - Light industry
  - Mar - Marine industry
  - Mib - Mixed industry and business
  - Ng - Next generation neighbourhood
  - Ri - Restricted industry
  - Spc - Specialised centre
  - Spt - Sport and recreation
  - Sub - Suburban neighbourhood
  - Tc - Township centre
  - Ti - Township industry
  - Tcv - Township convenience
  - Tr - Township residential
  - Trans - Transition
  - Urb - Urban neighbourhood
  - Util - Utilities

Effective on and from XXXXX



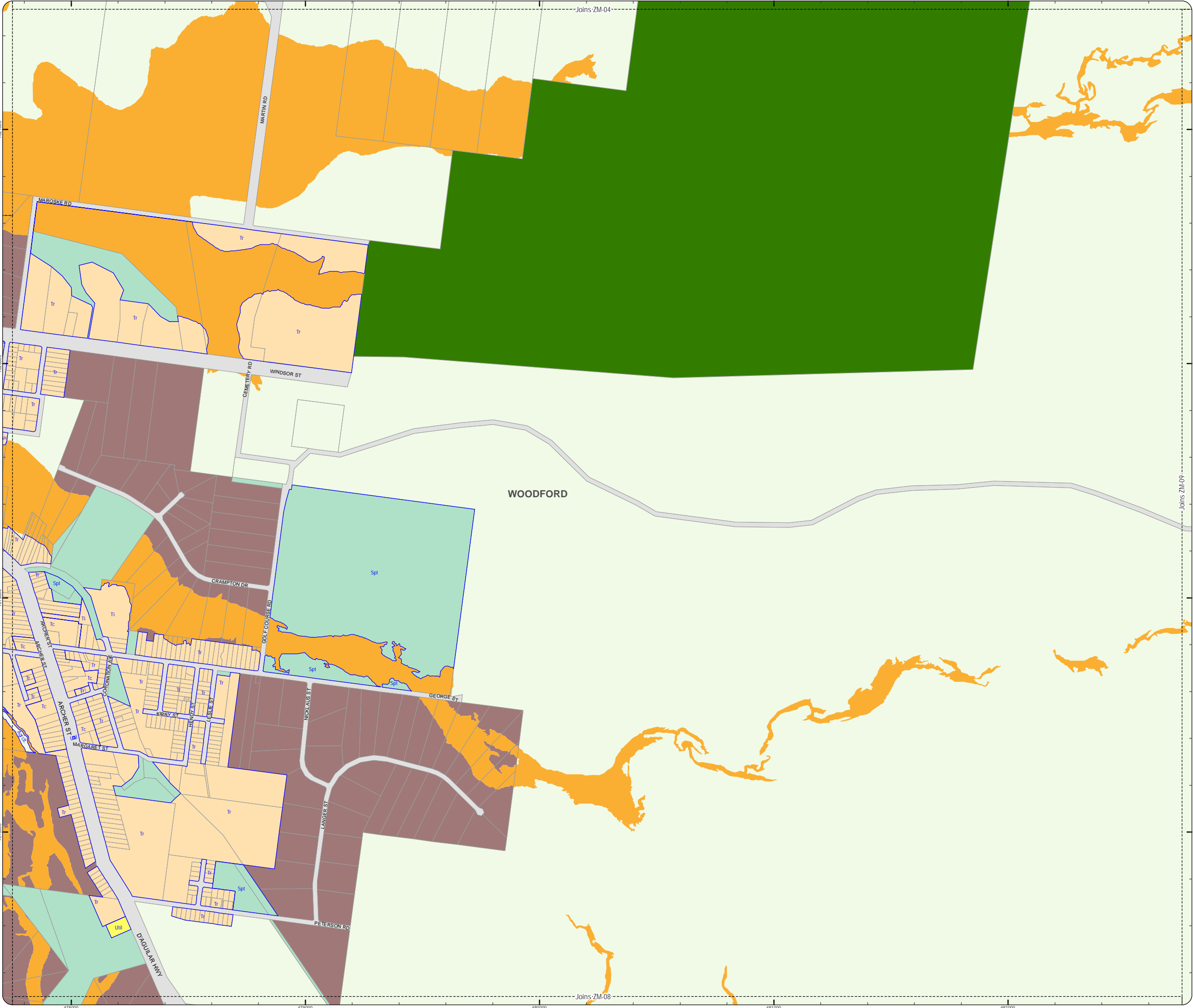
**DISCLAIMER:** Some of the information shown in this document has been provided to Council from external third parties. Council makes no representation and gives no warranty about the accuracy, reliability, completeness or suitability for any particular purpose of the information. Persons should not rely on the information shown in this document to make any decision with financial or legal implications and should instead rely on their own enquiries. To the full extent that it is able to do so in law, Council disclaims all liability (including liability in negligence) for all costs, losses and damages (including indirect and consequential costs, losses and damages) caused by or arising from anyone using or relying on the information shown in this document for any purpose whatsoever. © Copyright Moreton Bay Regional Council 2019

DCDB (Version April 2016) is reproduced with the permission of the State of Queensland



ZM-06  
Zoning Map





PLANNING SCHEME  
ZONING MAP

- Local plan boundary
- Local plan precincts
- Zone precincts
- Property boundaries

- Zones
- General residential
  - Centre
  - Recreation and open space
  - Environmental management and conservation
  - Industry
  - Community facilities
  - Emerging community
  - Extractive industry
  - Limited development
  - Rural
  - Rural residential
  - Township

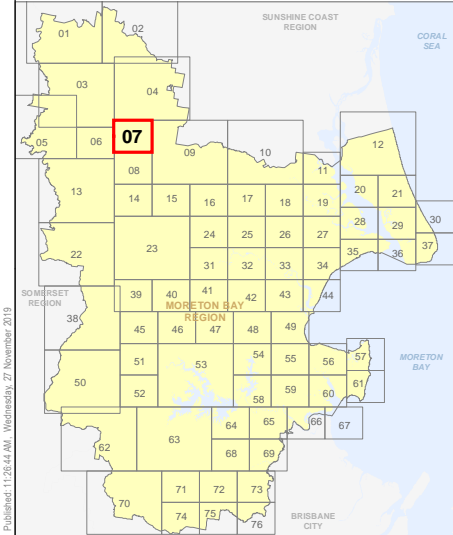
Precinct Abbreviations  
CFC - Cedarton Foresters Cooperative and Mt Nebo plant nursery  
Cc - Coastal communities  
Dc - District centre  
Gi - General industry  
Int - Interim  
Lc - Local centre  
Li - Light industry  
Mar - Marine industry  
Mib - Mixed industry and business  
Ng - Next generation neighbourhood  
Ri - Restricted industry  
Spc - Specialised centre  
Spt - Sport and recreation  
Sub - Suburban neighbourhood  
Tc - Township centre  
Ti - Township industry  
Tcv - Township convenience  
Tr - Township residential  
Trans - Transition  
Urb - Urban neighbourhood  
Util - Utilities

Effective on and from XXXXX

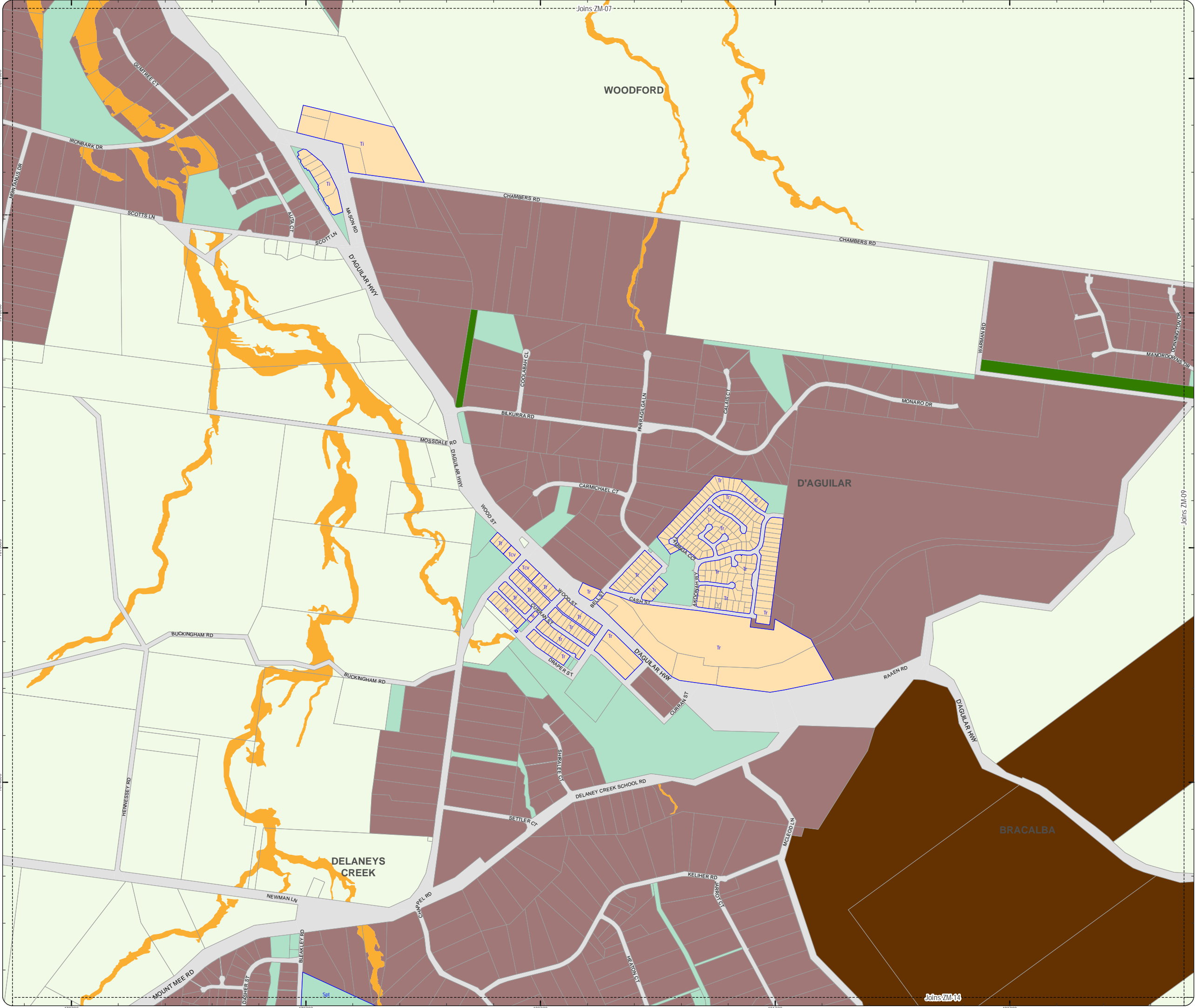


**DISCLAIMER:** Some of the information shown in this document has been provided to Council from external third parties. Council makes no representation and gives no warranty about the accuracy, reliability, completeness or suitability for any particular purpose of the information. Persons should not rely on the information shown in this document to make any decision with financial or legal implications and should instead rely on their own enquiries. To the full extent that it is able to do so in law, Council disclaims all liability (including liability in negligence) for all costs, losses and damages (including indirect and consequential costs, losses and damages) caused by or arising from anyone using or relying on the information shown in this document for any purpose whatsoever. © Copyright Moreton Bay Regional Council 2019

DCDB (Version April 2016) is reproduced with the permission of the State of Queensland



ZM-07  
Zoning Map



PLANNING SCHEME  
ZONING MAP

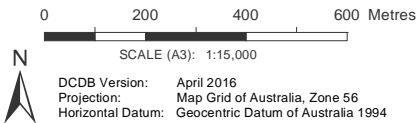
- Local plan boundary
- Local plan precincts
- Zone precincts
- Property boundaries

Zones

- General residential
- Centre
- Recreation and open space
- Environmental management and conservation
- Industry
- Community facilities
- Emerging community
- Extractive industry
- Limited development
- Rural
- Rural residential
- Township

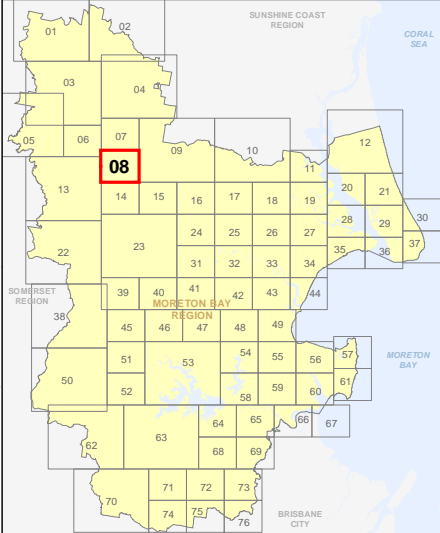
Precinct Abbreviations  
CFC - Cedarton Foresters Cooperative and Mt Nebo plant nursery  
Cc - Coastal communities  
Dc - District centre  
Gi - General industry  
Int - Interim  
Lc - Local centre  
Li - Light industry  
Mar - Marine industry  
Mib - Mixed industry and business  
Ng - Next generation neighbourhood  
Ri - Restricted industry  
Spc - Specialised centre  
Spt - Sport and recreation  
Sub - Suburban neighbourhood  
Tc - Township centre  
Ti - Township industry  
Tcv - Township convenience  
Tr - Township residential  
Trans - Transition  
Urb - Urban neighbourhood  
Util - Utilities

Effective on and from XXXXX







DISCLAIMER: Some of the information shown in this document has been provided to Council from external third parties. Council makes no representation and gives no warranty about the accuracy, reliability, completeness or suitability for any particular purpose of the information. Persons should not rely on the information shown in this document to make any decision with financial or legal implications and should instead rely on their own enquiries. To the full extent that it is able to do so in law, Council disclaims all liability (including liability in negligence) for all costs, losses and damages (including indirect and consequential costs, losses and damages) caused by or arising from anyone using or relying on the information shown in this document for any purpose whatsoever. © Copyright Moreton Bay Regional Council 2019











DCDB (Version April 2016) is reproduced with the permission of the State of Queensland



ZM-08  
Zoning Map

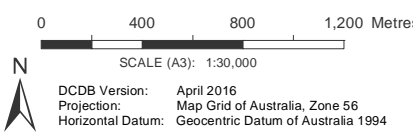
PLANNING SCHEME  
ZONING MAP

-  Local plan boundary  
 Local plan precincts  
 Zone precincts  
 Property boundaries

- Zones
-  General residential
  -  Centre
  -  Recreation and open space
  -  Environmental management and conservation
  -  Industry
  -  Community facilities
  -  Emerging community
  -  Extractive industry
  -  Limited development
  -  Rural
  -  Rural residential
  -  Township

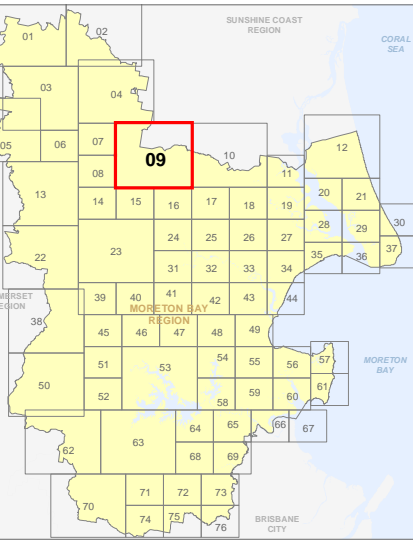
- Precinct Abbreviations
- CFC - Cedarton Foresters Cooperative and Mt Nebo plant nursery
  - Cc - Coastal communities
  - Dc - District centre
  - Gi - General industry
  - Int - Interim
  - Lc - Local centre
  - Li - Light industry
  - Mar - Marine industry
  - Mib - Mixed industry and business
  - Ng - Next generation neighbourhood
  - Ri - Restricted industry
  - Spc - Specialised centre
  - Spt - Sport and recreation
  - Sub - Suburban neighbourhood
  - Tc - Township centre
  - Ti - Township industry
  - Tcv - Township convenience
  - Tr - Township residential
  - Trans - Transition
  - Urb - Urban neighbourhood
  - Util - Utilities

Effective on and from XXXXX

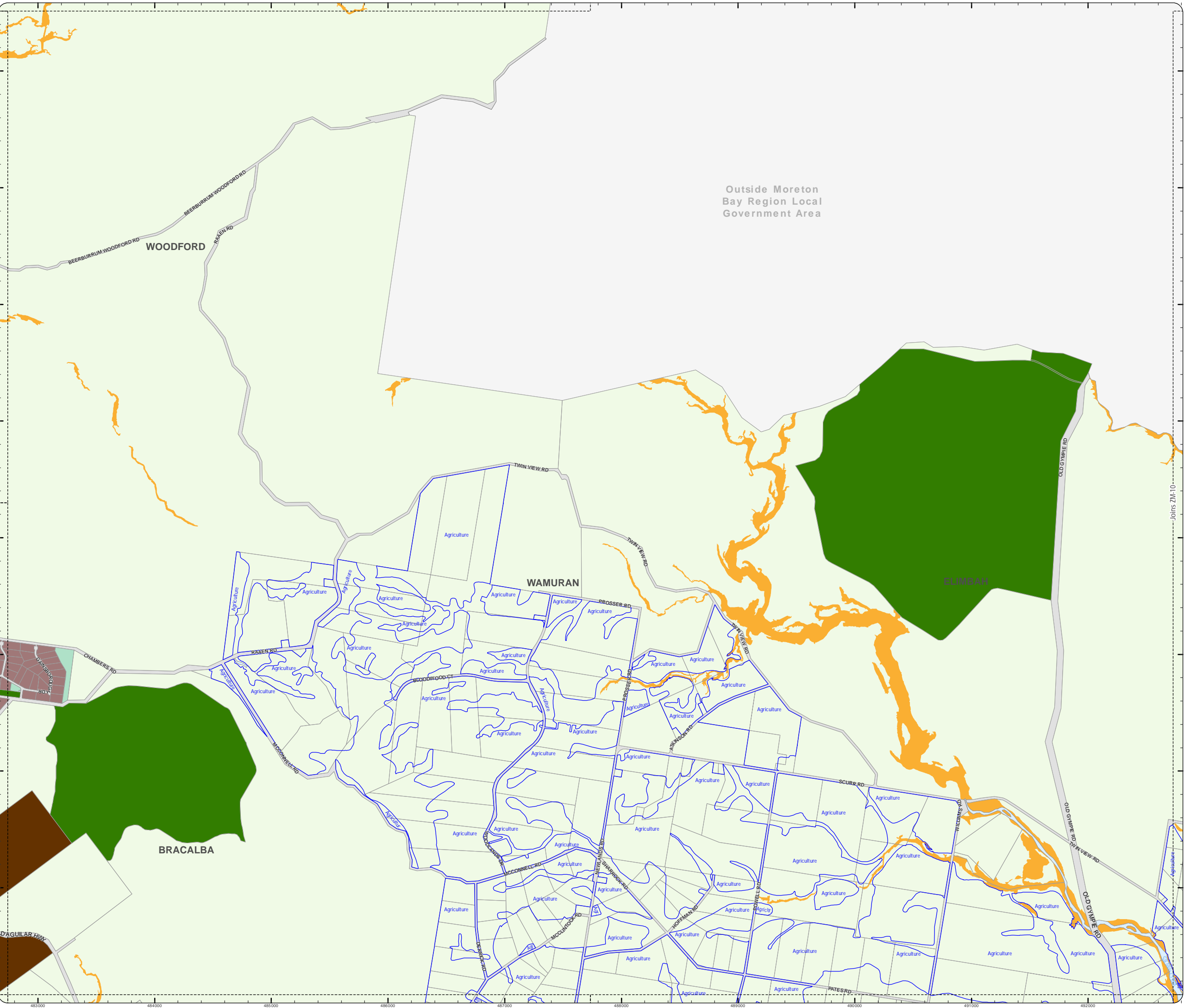


DISCLAIMER: Some of the information shown in this document has been provided to Council from external third parties. Council makes no representation and gives no warranty about the accuracy, reliability, completeness or suitability for any particular purpose of the information. Persons should not rely on the information shown in this document to make any decision with financial or legal implications and should instead rely on their own enquiries. To the full extent that it is able to do so in law, Council disclaims all liability (including liability in negligence) for all costs, losses and damages (including indirect and consequential costs, losses and damages) caused by or arising from anyone using or relying on the information shown in this document for any purpose whatsoever. © Copyright Moreton Bay Regional Council 2019

DCDB (Version April 2016) is reproduced with the permission of the State of Queensland



ZM-09  
Zoning Map





PLANNING SCHEME  
ZONING MAP

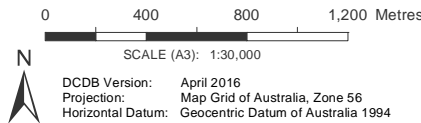
- Local plan boundary
- Local plan precincts
- Zone precincts
- Property boundaries

Zones

- General residential
- Centre
- Recreation and open space
- Environmental management and conservation
- Industry
- Community facilities
- Emerging community
- Extractive industry
- Limited development
- Rural
- Rural residential
- Township

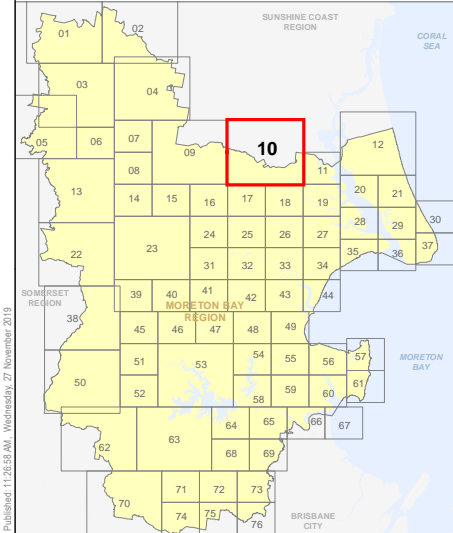
**Precinct Abbreviations**  
CFC - Cedarton Foresters Cooperative and Mt Nebo plant nursery  
Cc - Coastal communities  
Dc - District centre  
Gi - General industry  
Int - Interim  
Lc - Local centre  
Li - Light industry  
Mar - Marine industry  
Mib - Mixed industry and business  
Ng - Next generation neighbourhood  
Ri - Restricted industry  
Spc - Specialised centre  
Spt - Sport and recreation  
Sub - Suburban neighbourhood  
Tc - Township centre  
Ti - Township industry  
Tcv - Township convenience  
Tr - Township residential  
Trans - Transition  
Urb - Urban neighbourhood  
Util - Utilities

Effective on and from XXXXX

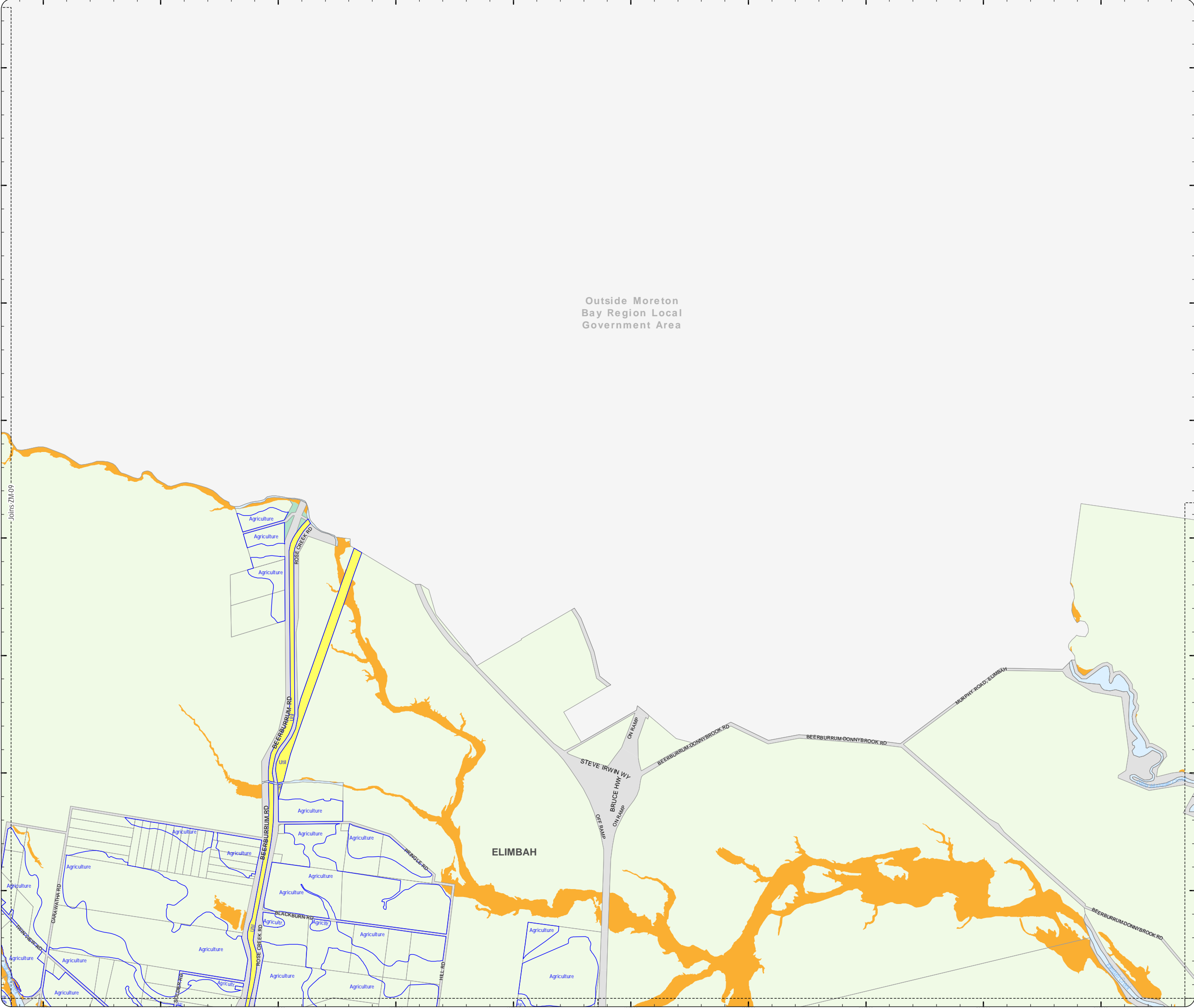


**DISCLAIMER:** Some of the information shown in this document has been provided to Council from external third parties. Council makes no representation and gives no warranty about the accuracy, reliability, completeness or suitability for any particular purpose of the information. Persons should not rely on the information shown in this document to make any decision with financial or legal implications and should instead rely on their own enquiries. To the full extent that it is able to do so in law, Council disclaims all liability (including liability in negligence) for all costs, losses and damages (including indirect and consequential costs, losses and damages) caused by or arising from anyone using or relying on the information shown in this document for any purpose whatsoever.  
© Copyright Moreton Bay Regional Council 2019

DCDB (Version April 2016) is reproduced with the permission of the State of Queensland
















ZM-10  
Zoning Map





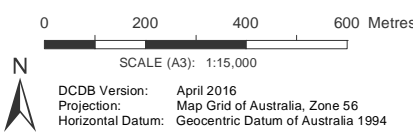
PLANNING SCHEME  
ZONING MAP

-  Local plan boundary  
 Local plan precincts  
 Zone precincts  
 Property boundaries

- Zones
-  General residential
  -  Centre
  -  Recreation and open space
  -  Environmental management and conservation
  -  Industry
  -  Community facilities
  -  Emerging community
  -  Extractive industry
  -  Limited development
  -  Rural
  -  Rural residential
  -  Township

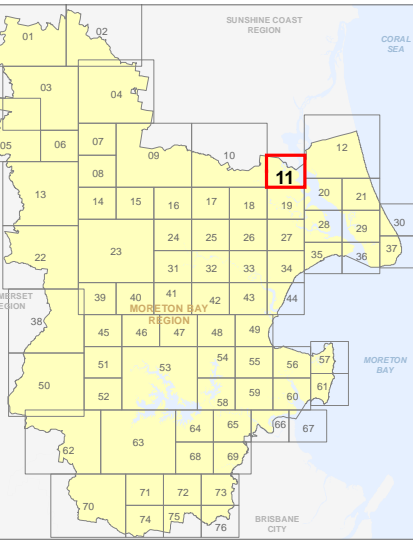
- Precinct Abbreviations
- CFC - Cedarton Foresters Cooperative and Mt Nebo plant nursery
  - Cc - Coastal communities
  - Dc - District centre
  - Gi - General industry
  - Int - Interim
  - Lc - Local centre
  - Li - Light industry
  - Mar - Marine industry
  - Mib - Mixed industry and business
  - Ng - Next generation neighbourhood
  - Ri - Restricted industry
  - Spc - Specialised centre
  - Spt - Sport and recreation
  - Sub - Suburban neighbourhood
  - Tc - Township centre
  - Ti - Township industry
  - Tcv - Township convenience
  - Tr - Township residential
  - Trans - Transition
  - Urb - Urban neighbourhood
  - Util - Utilities

Effective on and from XXXXX

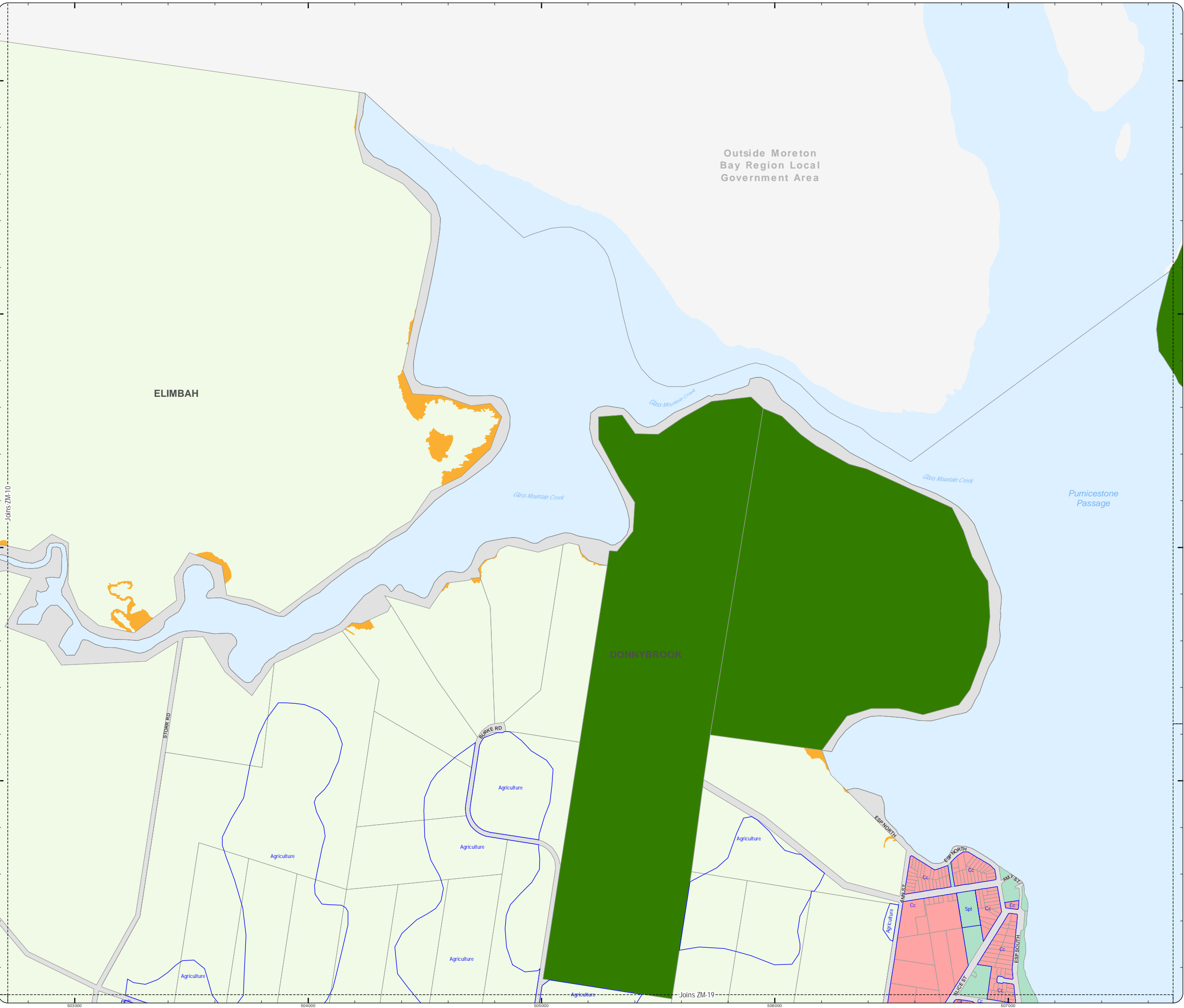


**DISCLAIMER:** Some of the information shown in this document has been provided to Council from external third parties. Council makes no representation and gives no warranty about the accuracy, reliability, completeness or suitability for any particular purpose of the information. Persons should not rely on the information shown in this document to make any decision with financial or legal implications and should instead rely on their own enquiries. To the full extent that it is able to do so in law, Council disclaims all liability (including liability in negligence) for all costs, losses and damages (including indirect and consequential costs, losses and damages) caused by or arising from anyone using or relying on the information shown in this document for any purpose whatsoever.  
© Copyright Moreton Bay Regional Council 2019

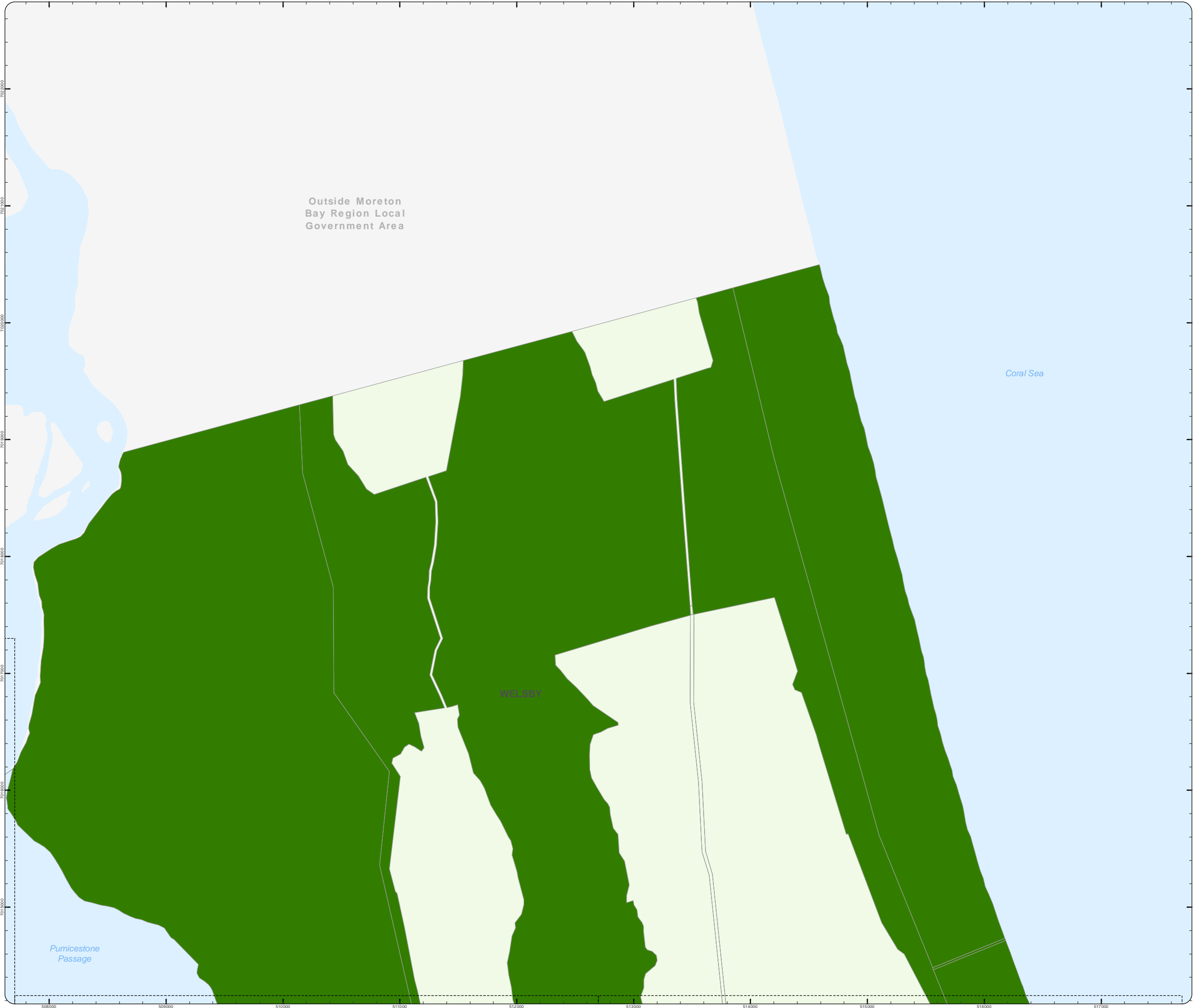
DCDB (Version April 2016) is reproduced with the permission of the State of Queensland



ZM-11  
Zoning Map



ZM\_Zoning\_Map.mxd



PLANNING SCHEME  
ZONING MAP

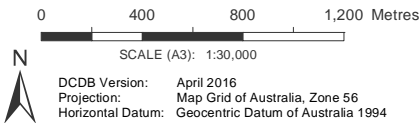
- Local plan boundary
- Local plan precincts
- Zone precincts
- Property boundaries

Zones

- General residential
- Centre
- Recreation and open space
- Environmental management and conservation
- Industry
- Community facilities
- Emerging community
- Extractive industry
- Limited development
- Rural
- Rural residential
- Township

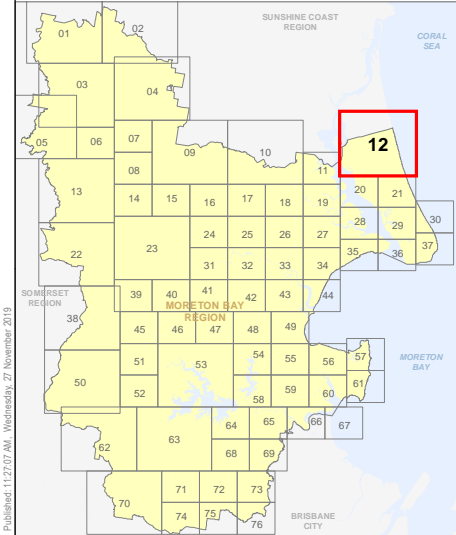
**Precinct Abbreviations**  
CFC - Cedarton Foresters Cooperative and Mt Nebo plant nursery  
Cc - Coastal communities  
Dc - District centre  
Gi - General industry  
Int - Interim  
Lc - Local centre  
Li - Light industry  
Mar - Marine industry  
Mib - Mixed industry and business  
Ng - Next generation neighbourhood  
Ri - Restricted industry  
Spc - Specialised centre  
Spt - Sport and recreation  
Sub - Suburban neighbourhood  
Tc - Township centre  
Ti - Township industry  
Tcv - Township convenience  
Tr - Township residential  
Trans - Transition  
Urb - Urban neighbourhood  
Util - Utilities

Effective on and from XXXXX

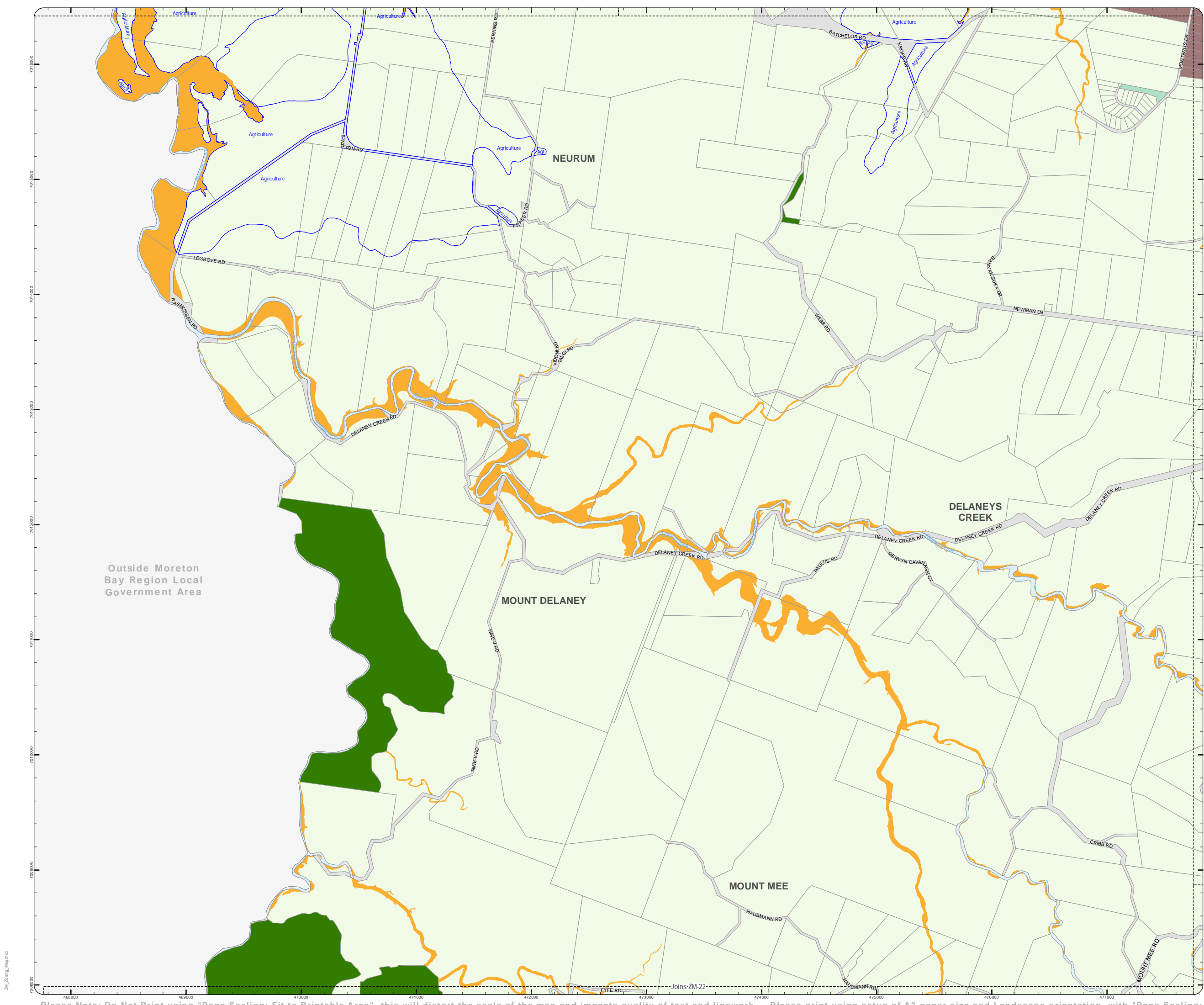


**DISCLAIMER:** Some of the information shown in this document has been provided to Council from external third parties. Council makes no representation and gives no warranty about the accuracy, reliability, completeness or suitability for any particular purpose of the information. Persons should not rely on the information shown in this document to make any decision with financial or legal implications and should instead rely on their own enquiries. To the full extent that it is able to do so in law, Council disclaims all liability (including liability in negligence) for all costs, losses and damages (including indirect and consequential costs, losses and damages) caused by or arising from anyone using or relying on the information shown in this document for any purpose whatsoever. © Copyright Moreton Bay Regional Council 2019

DCDB (Version April 2016) is reproduced with the permission of the State of Queensland



ZM-12  
Zoning Map



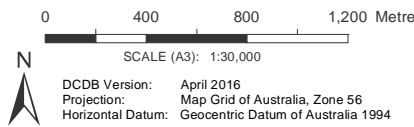
PLANNING SCHEME  
ZONING MAP

- Local plan boundary
- Local plan precincts
- Zone precincts
- Property boundaries

- Zones
- General residential
  - Centre
  - Recreation and open space
  - Environmental management and conservation
  - Industry
  - Community facilities
  - Emerging community
  - Extractive industry
  - Limited development
  - Rural
  - Rural residential
  - Township

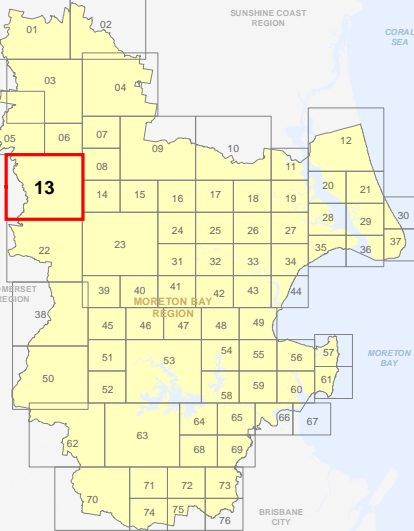
- Precinct Abbreviations
- CFC - Cedarton Foresters Cooperative and Mt Nebo plant nursery  
Cc - Coastal communities  
Dc - District centre  
Gi - General industry  
Int - Interim  
Lc - Local centre  
Li - Light industry  
Mar - Marine industry  
Mib - Mixed industry and business  
Ng - Next generation neighbourhood  
Ri - Restricted industry  
Spc - Specialised centre  
Spt - Sport and recreation  
Sub - Suburban neighbourhood  
Tc - Township centre  
Ti - Township industry  
Tcv - Township convenience  
Tr - Township residential  
Trans - Transition  
Urb - Urban neighbourhood  
Util - Utilities

Effective on and from XXXXX

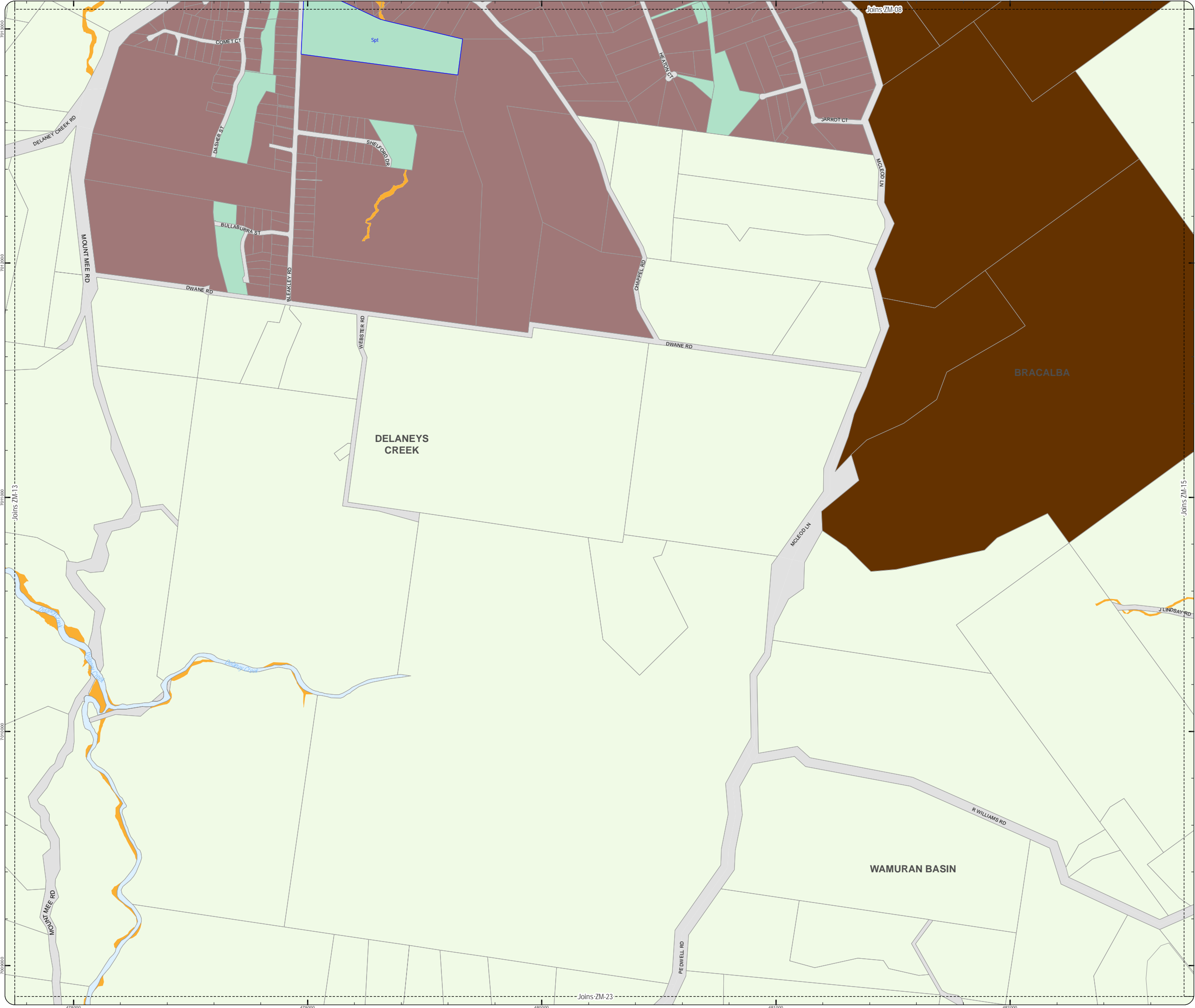


**DISCLAIMER:** Some of the information shown in this document has been provided to Council from external third parties. Council makes no representation and gives no warranty about the accuracy, reliability, completeness or suitability for any particular purpose of the information. Persons should not rely on the information shown in this document to make any decision with financial or legal implications and should instead rely on their own enquiries. To the full extent that it is able to do so in law, Council disclaims all liability (including liability in negligence) for all costs, losses and damages (including indirect and consequential costs, losses and damages) caused by or arising from anyone using or relying on the information shown in this document for any purpose whatsoever. © Copyright Moreton Bay Regional Council 2019

DCDB (Version April 2016) is reproduced with the permission of the State of Queensland



ZM-13  
Zoning Map



PLANNING SCHEME  
ZONING MAP

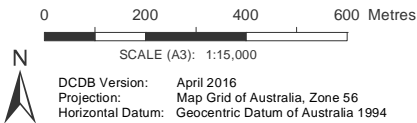
- Local plan boundary
- Local plan precincts
- Zone precincts
- Property boundaries

Zones

- General residential
- Centre
- Recreation and open space
- Environmental management and conservation
- Industry
- Community facilities
- Emerging community
- Extractive industry
- Limited development
- Rural
- Rural residential
- Township

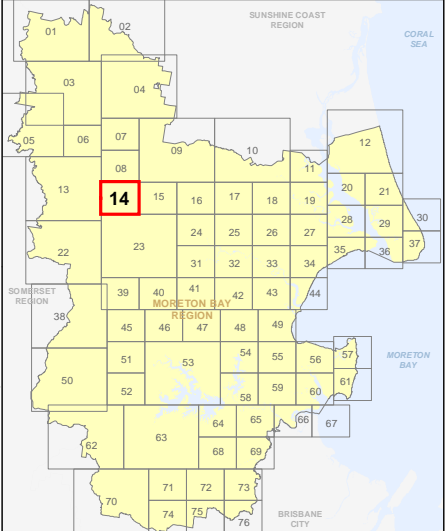
**Precinct Abbreviations**  
CFC - Cedarton Foresters Cooperative and Mt Nebo plant nursery  
Cc - Coastal communities  
Dc - District centre  
Gi - General industry  
Int - Interim  
Lc - Local centre  
Li - Light industry  
Mar - Marine industry  
Mib - Mixed industry and business  
Ng - Next generation neighbourhood  
Ri - Restricted industry  
Spc - Specialised centre  
Spt - Sport and recreation  
Sub - Suburban neighbourhood  
Tc - Township centre  
Ti - Township industry  
Tcv - Township convenience  
Tr - Township residential  
Trans - Transition  
Urb - Urban neighbourhood  
Util - Utilities

Effective on and from XXXXX

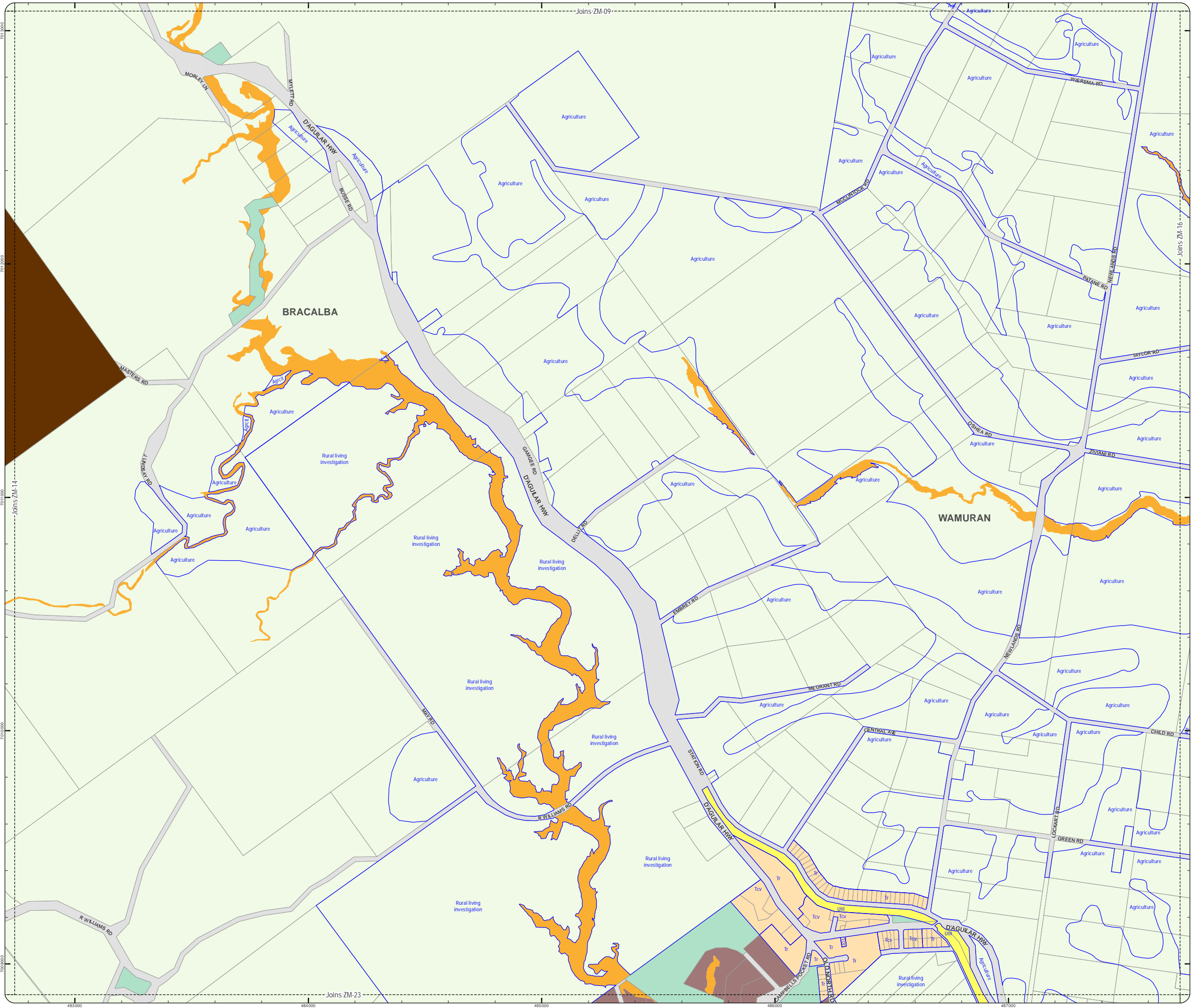


**DISCLAIMER:** Some of the information shown in this document has been provided to Council from external third parties. Council makes no representation and gives no warranty about the accuracy, reliability, completeness or suitability for any particular purpose of the information. Persons should not rely on the information shown in this document to make any decision with financial or legal implications and should instead rely on their own enquiries. To the full extent that it is able to do so in law, Council disclaims all liability (including liability in negligence) for all costs, losses and damages (including indirect and consequential costs, losses and damages) caused by or arising from anyone using or relying on the information shown in this document for any purpose whatsoever. © Copyright Moreton Bay Regional Council 2019

DCDB (Version April 2016) is reproduced with the permission of the State of Queensland







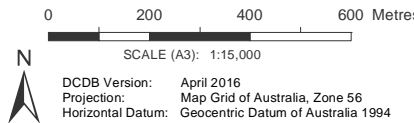
PLANNING SCHEME  
ZONING MAP

- Local plan boundary
- Local plan precincts
- Zone precincts
- Property boundaries

- Zones
- General residential
  - Centre
  - Recreation and open space
  - Environmental management and conservation
  - Industry
  - Community facilities
  - Emerging community
  - Extractive industry
  - Limited development
  - Rural
  - Rural residential
  - Township

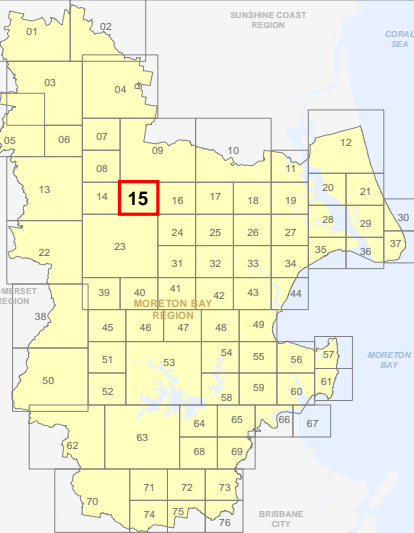
Precinct Abbreviations  
CFC - Cedarton Foresters Cooperative and Mt Nebo plant nursery  
Cc - Coastal communities  
Dc - District centre  
Gi - General industry  
Int - Interim  
Lc - Local centre  
Li - Light industry  
Mar - Marine industry  
Mib - Mixed industry and business  
Ng - Next generation neighbourhood  
Ri - Restricted industry  
Sp - Specialised centre  
Spt - Sport and recreation  
Sub - Suburban neighbourhood  
Tc - Township centre  
Ti - Township industry  
Tcv - Township convenience  
Tr - Township residential  
Trans - Transition  
Urb - Urban neighbourhood  
Util - Utilities

Effective on and from XXXXX

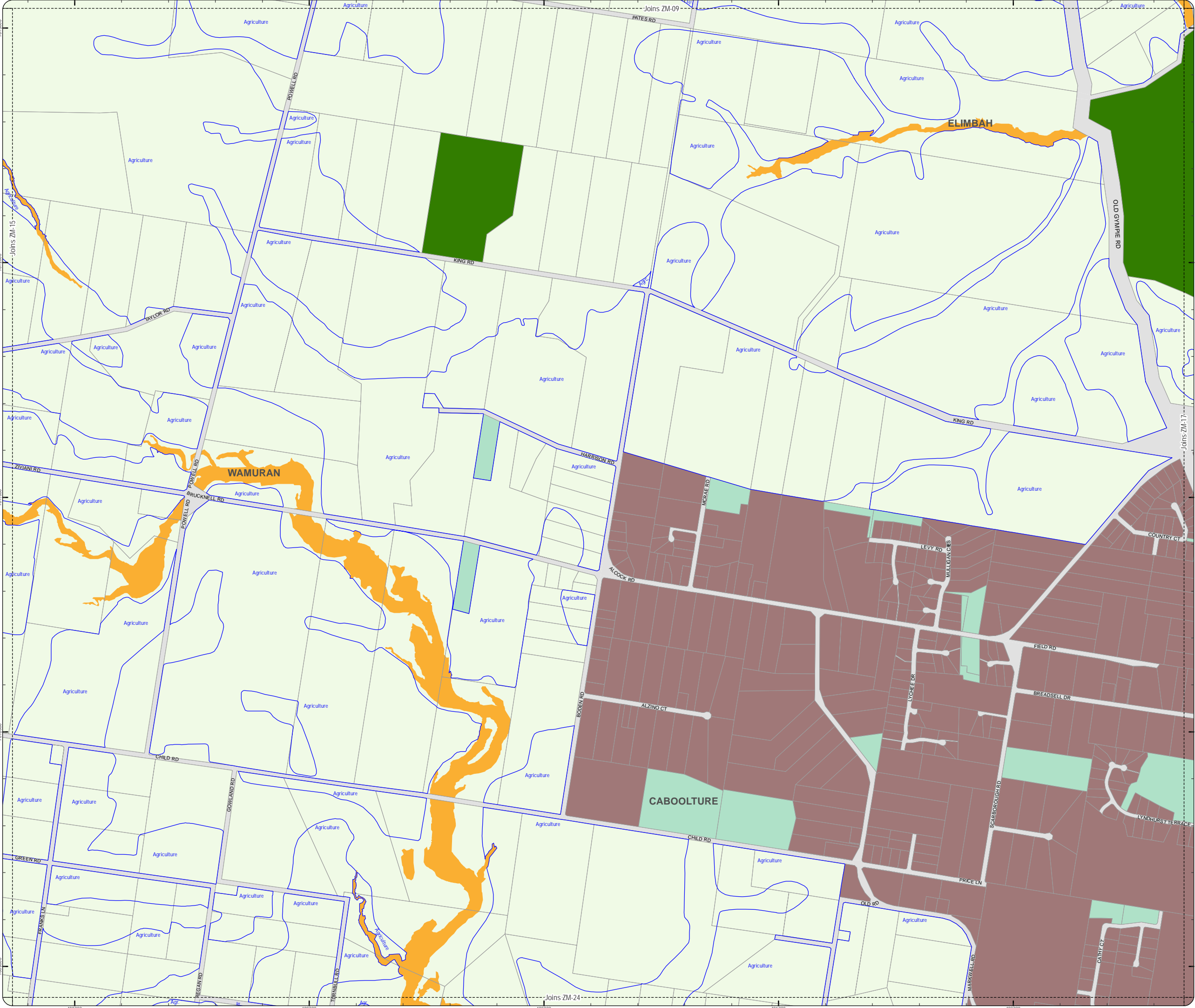


DISCLAIMER: Some of the information shown in this document has been provided to Council from external third parties. Council makes no representation and gives no warranty about the accuracy, reliability, completeness or suitability for any particular purpose of the information. Persons should not rely on the information shown in this document to make any decision with financial or legal implications and should instead rely on their own enquiries. To the full extent that it is able to do so in law, Council disclaims all liability (including liability in negligence) for all costs, losses and damages (including indirect and consequential costs, losses and damages) caused by or arising from anyone using or relying on the information shown in this document for any purpose whatsoever. © Copyright Moreton Bay Regional Council 2019

DCDB (Version April 2016) is reproduced with the permission of the State of Queensland



ZM-15  
Zoning Map



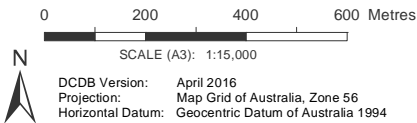
PLANNING SCHEME  
ZONING MAP

- Local plan boundary
- Local plan precincts
- Zone precincts
- Property boundaries

- Zones
- General residential
  - Centre
  - Recreation and open space
  - Environmental management and conservation
  - Industry
  - Community facilities
  - Emerging community
  - Extractive industry
  - Limited development
  - Rural
  - Rural residential
  - Township

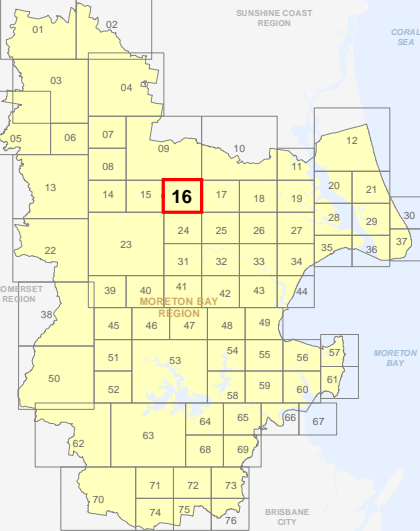
Precinct Abbreviations  
CFC - Cedarton Foresters Cooperative and Mt Nebo plant nursery  
Cc - Coastal communities  
Dc - District centre  
Gi - General industry  
Int - Interim  
Lc - Local centre  
Li - Light industry  
Mar - Marine industry  
Mib - Mixed industry and business  
Ng - Next generation neighbourhood  
Ri - Restricted industry  
Spc - Specialised centre  
Spt - Sport and recreation  
Sub - Suburban neighbourhood  
Tc - Township centre  
Ti - Township industry  
Tcv - Township convenience  
Tr - Township residential  
Trans - Transition  
Urb - Urban neighbourhood  
Util - Utilities

Effective on and from XXXXX



DISCLAIMER: Some of the information shown in this document has been provided to Council from external third parties. Council makes no representation and gives no warranty about the accuracy, reliability, completeness or suitability for any particular purpose of the information. Persons should not rely on the information shown in this document to make any decision with financial or legal implications and should instead rely on their own enquiries. To the full extent that it is able to do so in law, Council disclaims all liability (including liability in negligence) for all costs, losses and damages (including indirect and consequential costs, losses and damages) caused by or arising from anyone using or relying on the information shown in this document for any purpose whatsoever. © Copyright Moreton Bay Regional Council 2019

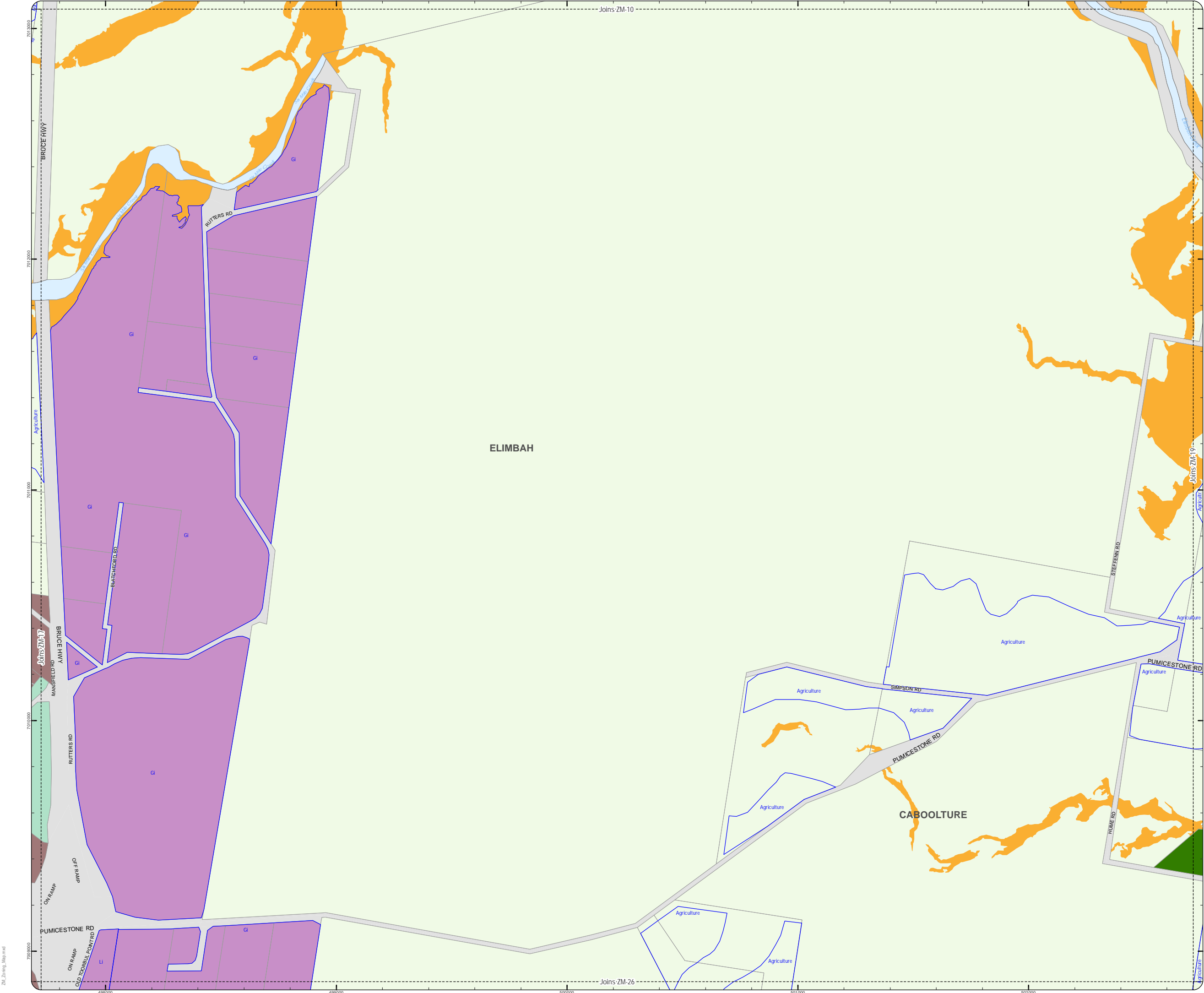
DCDB (Version April 2016) is reproduced with the permission of the State of Queensland



ZM-16  
Zoning Map







PLANNING SCHEME  
ZONING MAP

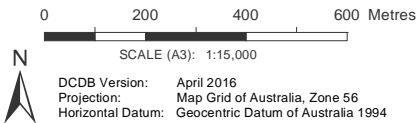
- Local plan boundary
- Local plan precincts
- Zone precincts
- Property boundaries

Zones

- General residential
- Centre
- Recreation and open space
- Environmental management and conservation
- Industry
- Community facilities
- Emerging community
- Extractive industry
- Limited development
- Rural
- Rural residential
- Township

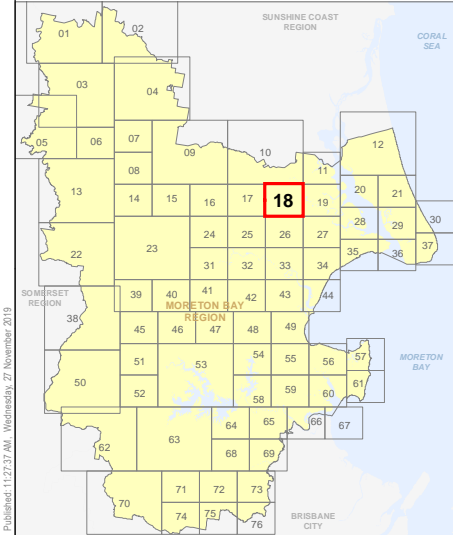
- Precinct Abbreviations
- CFC - Cedarton Foresters Cooperative and Mt Nebo plant nursery
  - Cc - Coastal communities
  - Dc - District centre
  - Gi - General industry
  - Int - Interim
  - Lc - Local centre
  - Li - Light industry
  - Mar - Marine industry
  - Mib - Mixed industry and business
  - Ng - Next generation neighbourhood
  - Ri - Restricted industry
  - Spc - Specialised centre
  - Spt - Sport and recreation
  - Sub - Suburban neighbourhood
  - Tc - Township centre
  - Ti - Township industry
  - Tcv - Township convenience
  - Tr - Township residential
  - Trans - Transition
  - Urb - Urban neighbourhood
  - Util - Utilities

Effective on and from XXXXX



DISCLAIMER: Some of the information shown in this document has been provided to Council from external third parties. Council makes no representation and gives no warranty about the accuracy, reliability, completeness or suitability for any particular purpose of the information. Persons should not rely on the information shown in this document to make any decision with financial or legal implications and should instead rely on their own enquiries. To the full extent that it is able to do so in law, Council disclaims all liability (including liability in negligence) for all costs, losses and damages (including indirect and consequential costs, losses and damages) caused by or arising from anyone using or relying on the information shown in this document for any purpose whatsoever. © Copyright Moreton Bay Regional Council 2019





DCDB (Version April 2016) is reproduced with the permission of the State of Queensland



ZM-18  
Zoning Map



PLANNING SCHEME  
ZONING MAP

-  Local plan boundary  
 Local plan precincts  
 Zone precincts  
 Property boundaries

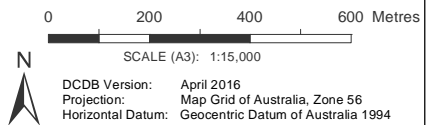
Zones

-  General residential  
 Centre  
 Recreation and open space  
 Environmental management and conservation  
 Industry  
 Community facilities  
 Emerging community  
 Extractive industry  
 Limited development  
 Rural  
 Rural residential  
 Township

Precinct Abbreviations

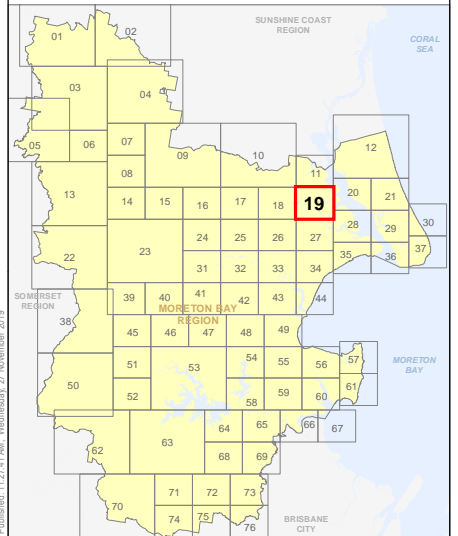
CFC - Cedarton Foresters Cooperative and Mt Nebo plant nursery  
Cc - Coastal communities  
Dc - District centre  
Gi - General industry  
Int - Interim  
Lc - Local centre  
Li - Light industry  
Mar - Marine industry  
Mib - Mixed industry and business  
Ng - Next generation neighbourhood  
Ri - Restricted industry  
Spc - Specialised centre  
Spt - Sport and recreation  
Sub - Suburban neighbourhood  
Tc - Township centre  
Ti - Township industry  
Tcv - Township convenience  
Tr - Township residential  
Trans - Transition  
Urb - Urban neighbourhood  
Util - Utilities

Effective on and from XXXXX

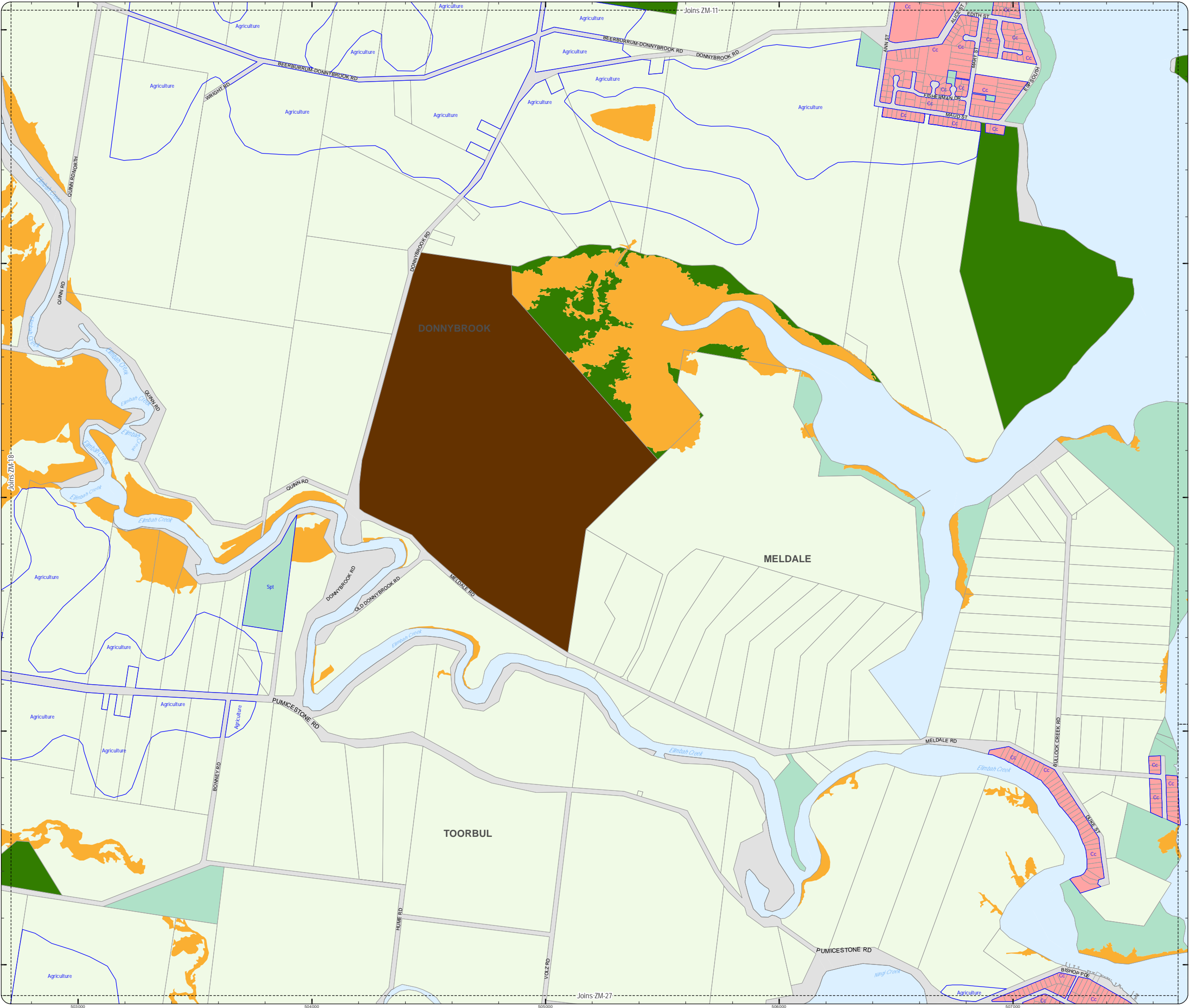


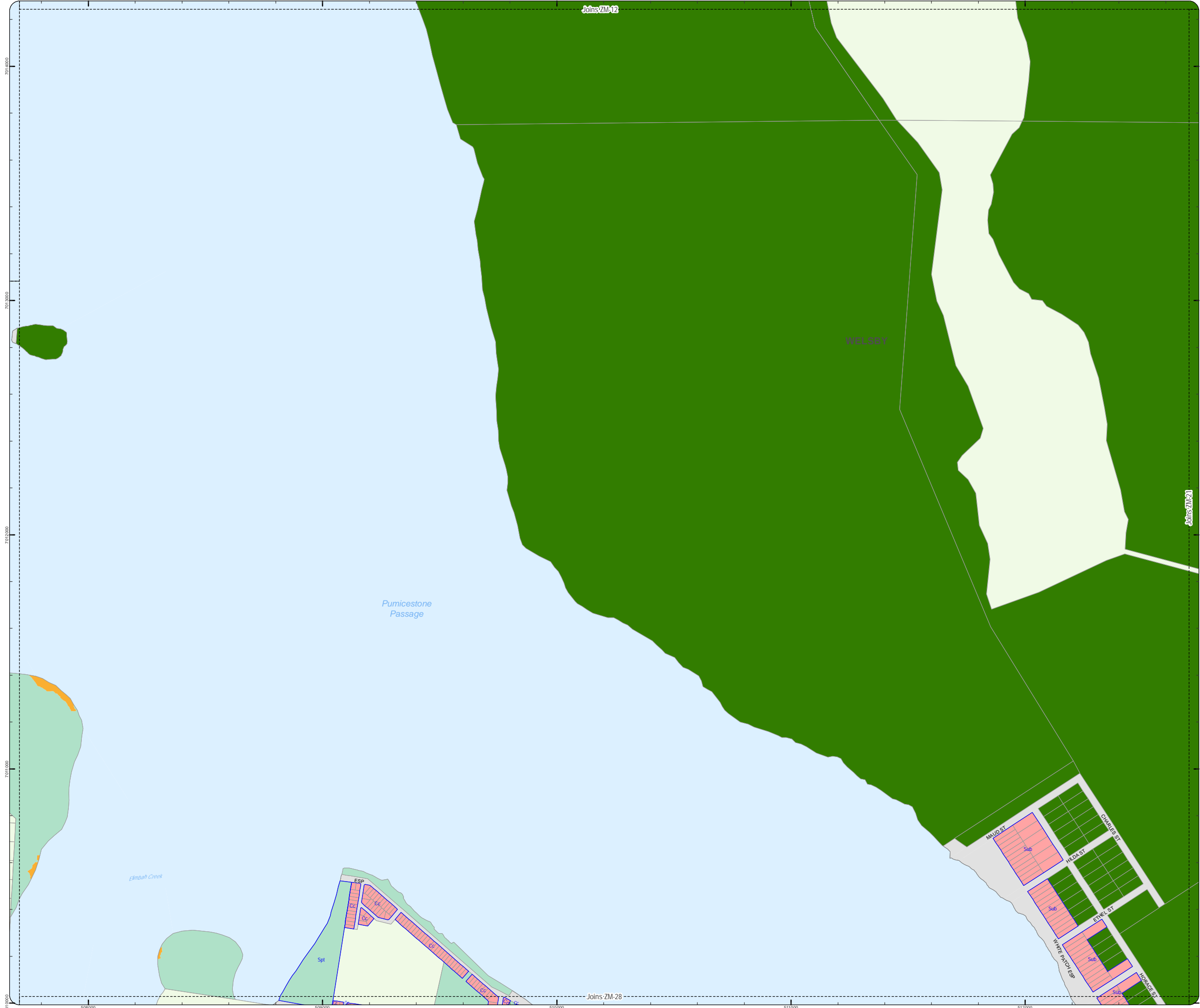
**DISCLAIMER:** Some of the information shown in this document has been provided to Council from external third parties. Council makes no representation and gives no warranty about the accuracy, reliability, completeness or suitability for any particular purpose of the information. Persons should not rely on the information shown in this document to make any decision with financial or legal implications and should instead rely on their own enquiries. To the full extent that it is able to do so in law, Council disclaims all liability (including liability in negligence) for all costs, losses and damages (including indirect and consequential costs, losses and damages) caused by or arising from anyone using or relying on the information shown in this document for any purpose whatsoever. © Copyright Moreton Bay Regional Council 2019

DCDB (Version April 2016) is reproduced with the permission of the State of Queensland



ZM-19  
Zoning Map





PLANNING SCHEME  
ZONING MAP

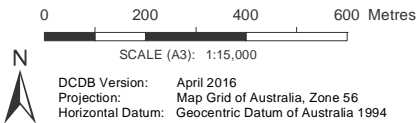
- Local plan boundary
- Local plan precincts
- Zone precincts
- Property boundaries

Zones

- General residential
- Centre
- Recreation and open space
- Environmental management and conservation
- Industry
- Community facilities
- Emerging community
- Extractive industry
- Limited development
- Rural
- Rural residential
- Township

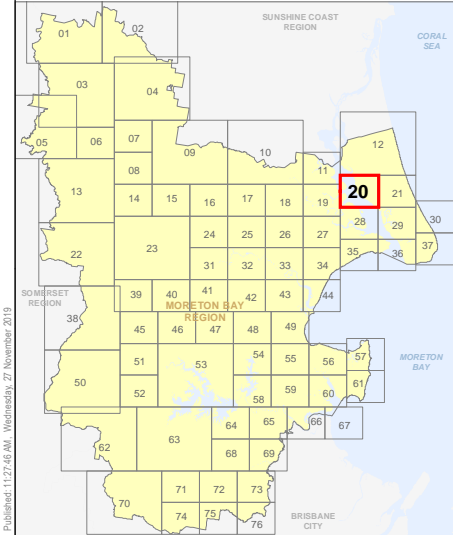
Precinct Abbreviations  
CFC - Cedarton Foresters Cooperative and Mt Nebo plant nursery  
Cc - Coastal communities  
Dc - District centre  
Gi - General industry  
Int - Interim  
Lc - Local centre  
Li - Light industry  
Mar - Marine industry  
Mib - Mixed industry and business  
Ng - Next generation neighbourhood  
Ri - Restricted industry  
Spc - Specialised centre  
Spt - Sport and recreation  
Sub - Suburban neighbourhood  
Tc - Township centre  
Ti - Township industry  
Tcv - Township convenience  
Tr - Township residential  
Trans - Transition  
Urb - Urban neighbourhood  
Util - Utilities

Effective on and from XXXXX



**DISCLAIMER:** Some of the information shown in this document has been provided to Council from external third parties. Council makes no representation and gives no warranty about the accuracy, reliability, completeness or suitability for any particular purpose of the information. Persons should not rely on the information shown in this document to make any decision with financial or legal implications and should instead rely on their own enquiries. To the full extent that it is able to do so in law, Council disclaims all liability (including liability in negligence) for all costs, losses and damages (including indirect and consequential costs, losses and damages) caused by or arising from anyone using or relying on the information shown in this document for any purpose whatsoever.  
© Copyright Moreton Bay Regional Council 2019

DCDB (Version April 2016) is reproduced with the permission of the State of Queensland



ZM-20  
Zoning Map



PLANNING SCHEME  
ZONING MAP

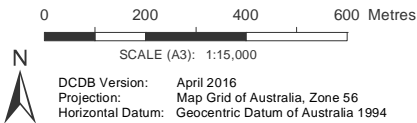
- Local plan boundary
- Local plan precincts
- Zone precincts
- Property boundaries

Zones

- General residential
- Centre
- Recreation and open space
- Environmental management and conservation
- Industry
- Community facilities
- Emerging community
- Extractive industry
- Limited development
- Rural
- Rural residential
- Township

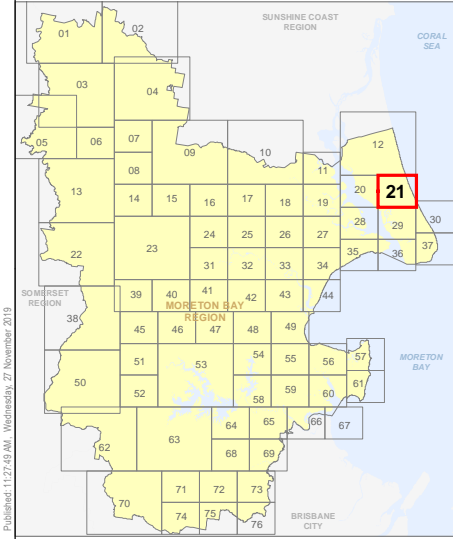
Precinct Abbreviations  
CFC - Cedarton Foresters Cooperative and Mt Nebo plant nursery  
Cc - Coastal communities  
Dc - District centre  
Gi - General industry  
Int - Interim  
Lc - Local centre  
Li - Light industry  
Mar - Marine industry  
Mib - Mixed industry and business  
Ng - Next generation neighbourhood  
Ri - Restricted industry  
Spc - Specialised centre  
Spt - Sport and recreation  
Sub - Suburban neighbourhood  
Tc - Township centre  
Ti - Township industry  
Tcv - Township convenience  
Tr - Township residential  
Trans - Transition  
Urb - Urban neighbourhood  
Util - Utilities

Effective on and from XXXXX



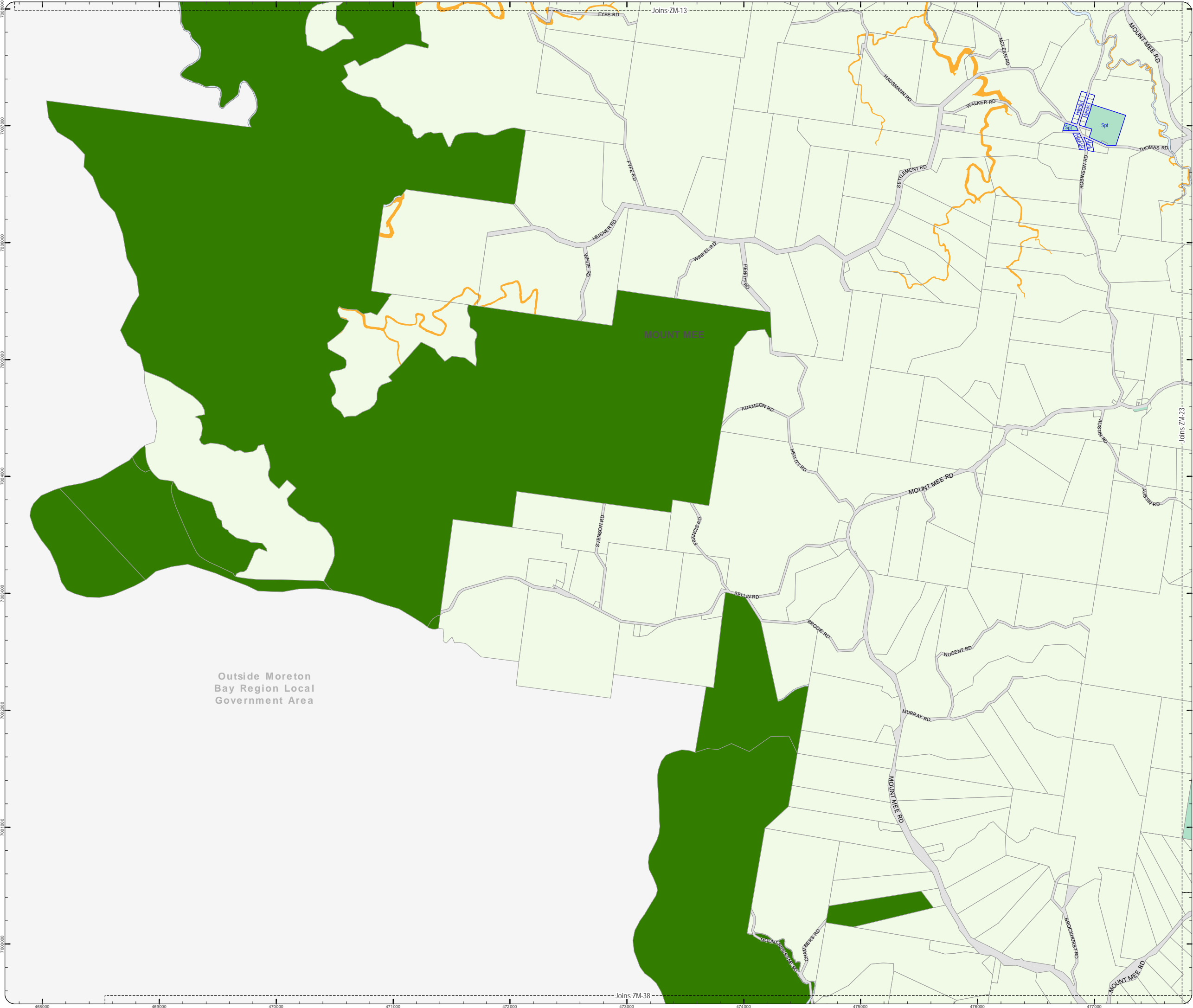
**DISCLAIMER:** Some of the information shown in this document has been provided to Council from external third parties. Council makes no representation and gives no warranty about the accuracy, reliability, completeness or suitability for any particular purpose of the information. Persons should not rely on the information shown in this document to make any decision with financial or legal implications and should instead rely on their own enquiries. To the full extent that it is able to do so in law, Council disclaims all liability (including liability in negligence) for all costs, losses and damages (including indirect and consequential costs, losses and damages) caused by or arising from anyone using or relying on the information shown in this document for any purpose whatsoever. © Copyright Moreton Bay Regional Council 2019

DCDB (Version April 2016) is reproduced with the permission of the State of Queensland



ZM-21  
Zoning Map





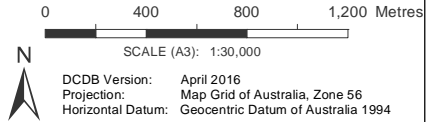
PLANNING SCHEME  
ZONING MAP

- Local plan boundary
- Local plan precincts
- Zone precincts
- Property boundaries

- Zones
- General residential
  - Centre
  - Recreation and open space
  - Environmental management and conservation
  - Industry
  - Community facilities
  - Emerging community
  - Extractive industry
  - Limited development
  - Rural
  - Rural residential
  - Township

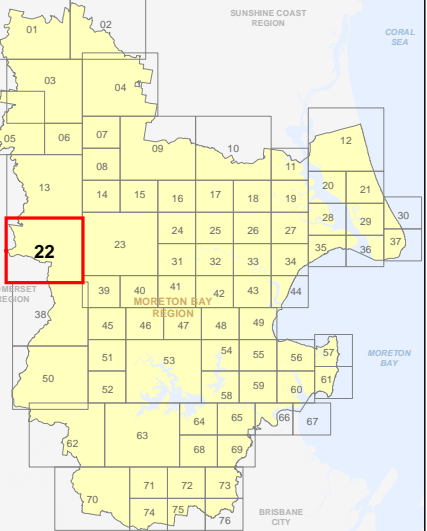
- Precinct Abbreviations
- CFC - Cedarton Foresters Cooperative and Mt Nebo plant nursery
  - Cc - Coastal communities
  - Dc - District centre
  - Gi - General industry
  - Int - Interim
  - Lc - Local centre
  - Li - Light industry
  - Mar - Marine industry
  - Mib - Mixed industry and business
  - Ng - Next generation neighbourhood
  - Ri - Restricted industry
  - Spc - Specialised centre
  - Spt - Sport and recreation
  - Sub - Suburban neighbourhood
  - Tc - Township centre
  - Ti - Township industry
  - Tcv - Township convenience
  - Tr - Township residential
  - Trans - Transition
  - Urb - Urban neighbourhood
  - Util - Utilities

Effective on and from XXXXX







**DISCLAIMER:** Some of the information shown in this document has been provided to Council from external third parties. Council makes no representation and gives no warranty about the accuracy, reliability, completeness or suitability for any particular purpose of the information. Persons should not rely on the information shown in this document to make any decision with financial or legal implications and should instead rely on their own enquiries. To the full extent that it is able to do so in law, Council disclaims all liability (including liability in negligence) for all costs, losses and damages (including indirect and consequential costs, losses and damages) caused by or arising from anyone using or relying on the information shown in this document for any purpose whatsoever. © Copyright Moreton Bay Regional Council 2019

DCDB (Version April 2016) is reproduced with the permission of the State of Queensland





PLANNING SCHEME  
ZONING MAP

-  Local plan boundary  
 Local plan precincts  
 Zone precincts  
 Property boundaries

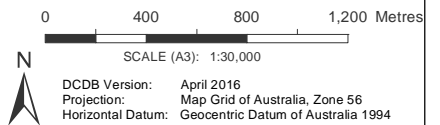
Zones

-  General residential  
 Centre  
 Recreation and open space  
 Environmental management and conservation  
 Industry  
 Community facilities  
 Emerging community  
 Extractive industry  
 Limited development  
 Rural  
 Rural residential  
 Township

Precinct Abbreviations

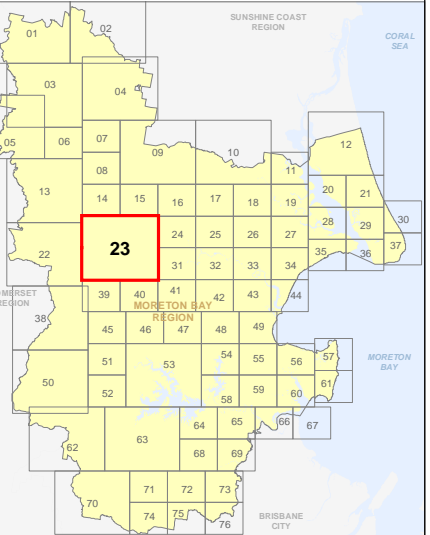
CFC - Cedarton Foresters Cooperative and Mt Nebo plant nursery  
Cc - Coastal communities  
Dc - District centre  
Gi - General industry  
Int - Interim  
Lc - Local centre  
Li - Light industry  
Mar - Marine industry  
Mib - Mixed industry and business  
Ng - Next generation neighbourhood  
Ri - Restricted industry  
Spc - Specialised centre  
Spt - Sport and recreation  
Sub - Suburban neighbourhood  
Tc - Township centre  
Ti - Township industry  
Tcv - Township convenience  
Tr - Township residential  
Trans - Transition  
Urb - Urban neighbourhood  
Util - Utilities

Effective on and from XXXXX

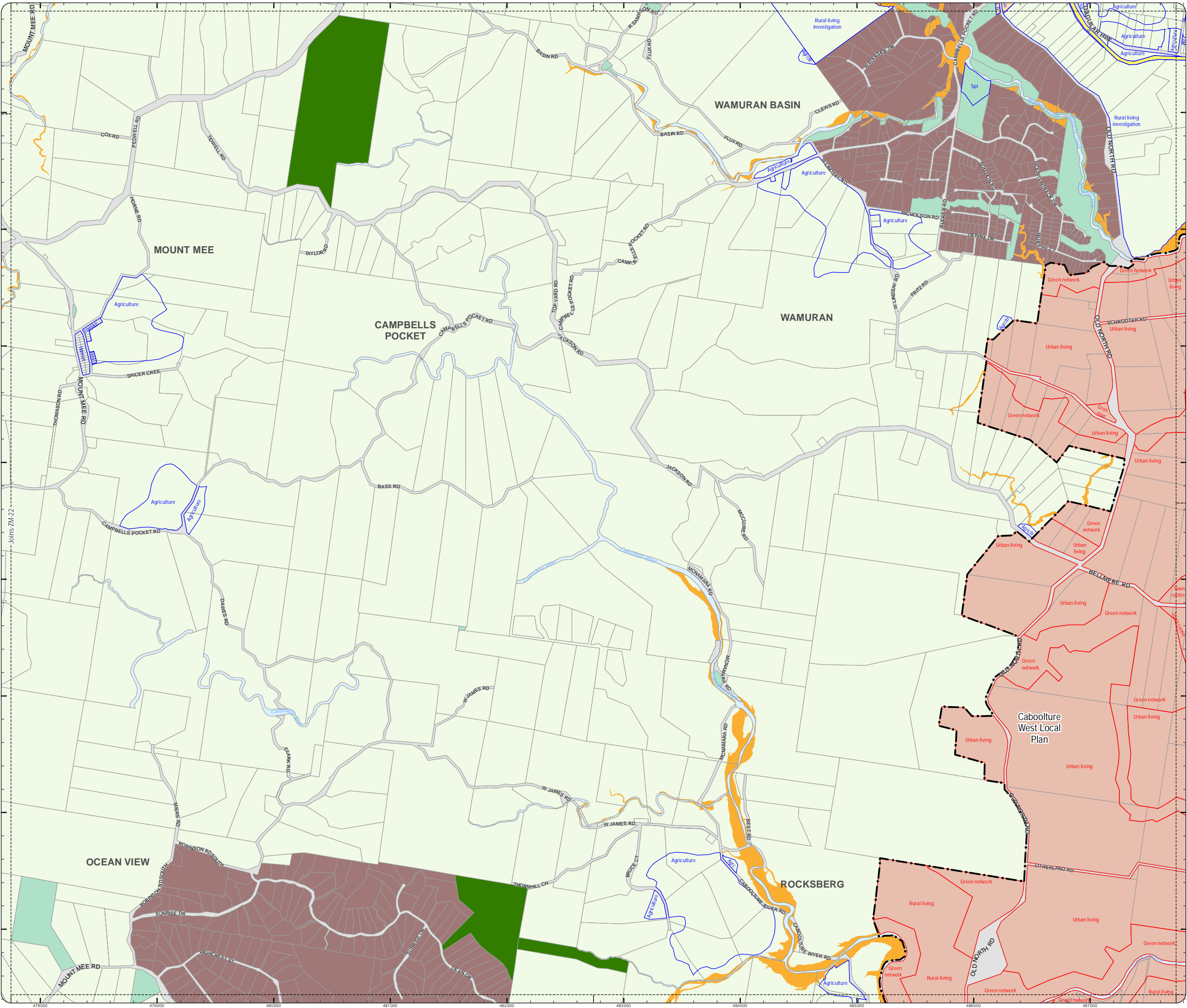


**DISCLAIMER:** Some of the information shown in this document has been provided to Council from external third parties. Council makes no representation and gives no warranty about the accuracy, reliability, completeness or suitability for any particular purpose of the information. Persons should not rely on the information shown in this document to make any decision with financial or legal implications and should instead rely on their own enquiries. To the full extent that it is able to do so in law, Council disclaims all liability (including liability in negligence) for all costs, losses and damages (including indirect and consequential costs, losses and damages) caused by or arising from anyone using or relying on the information shown in this document for any purpose whatsoever.  
© Copyright Moreton Bay Regional Council 2019

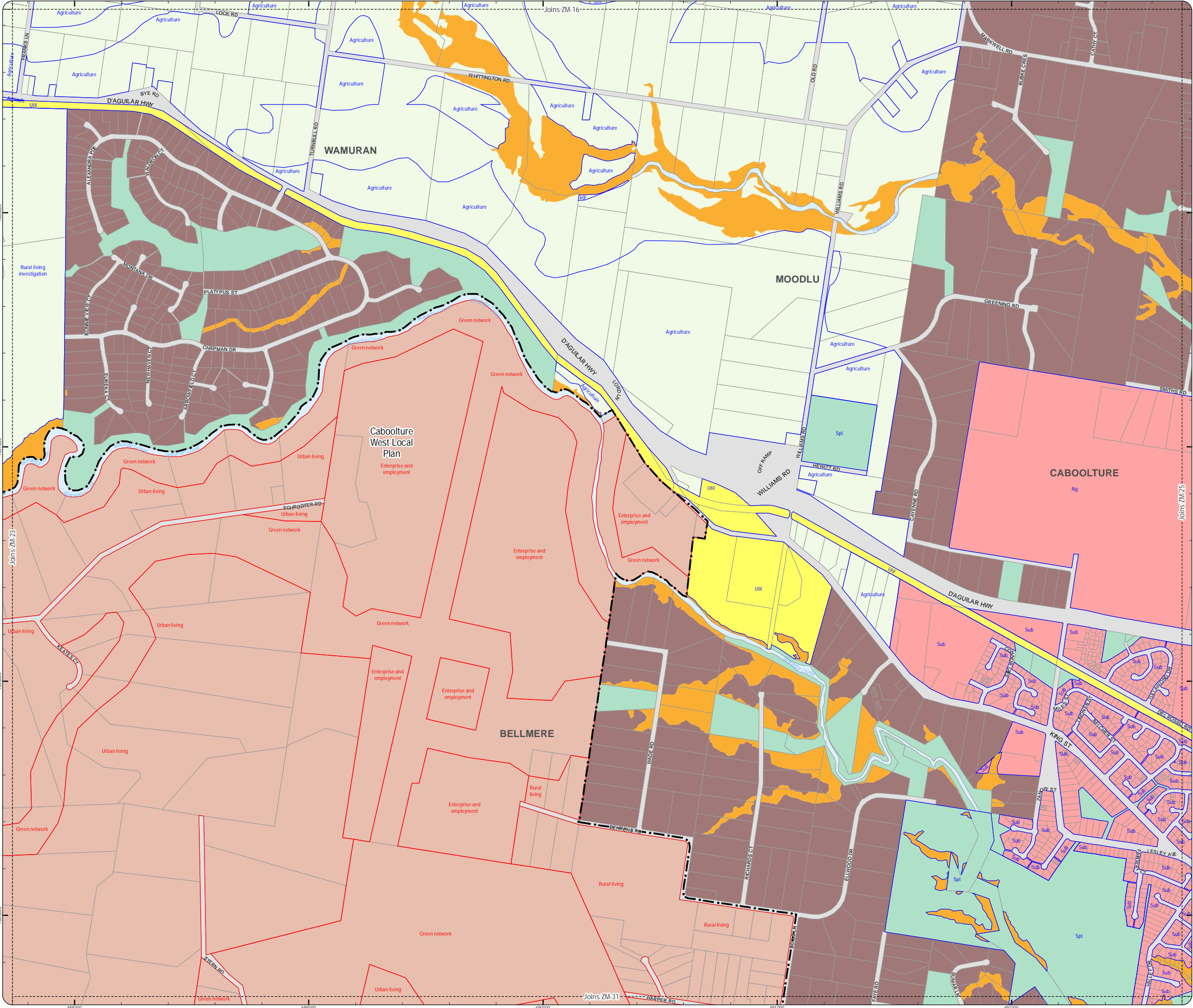
DCDB (Version April 2016) is reproduced with the permission of the State of Queensland



ZM-23  
Zoning Map







PLANNING SCHEME  
ZONING MAP

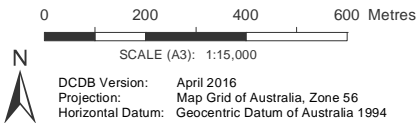
- Local plan boundary
- Local plan precincts
- Zone precincts
- Property boundaries

Zones

- General residential
- Centre
- Recreation and open space
- Environmental management and conservation
- Industry
- Community facilities
- Emerging community
- Extractive industry
- Limited development
- Rural
- Rural residential
- Township

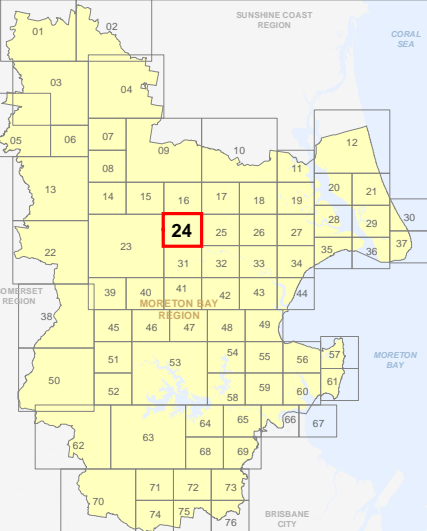
Precinct Abbreviations  
CFC - Cedarton Foresters Cooperative and Mt Nebo plant nursery  
Cc - Coastal communities  
Dc - District centre  
Gi - General industry  
Int - Interim  
Lc - Local centre  
Li - Light industry  
Mar - Marine industry  
Mib - Mixed industry and business  
Ng - Next generation neighbourhood  
Ri - Restricted industry  
Spc - Specialised centre  
Spt - Sport and recreation  
Sub - Suburban neighbourhood  
Tc - Township centre  
Ti - Township industry  
Tcv - Township convenience  
Tr - Township residential  
Trans - Transition  
Urb - Urban neighbourhood  
Util - Utilities

Effective on and from XXXXX



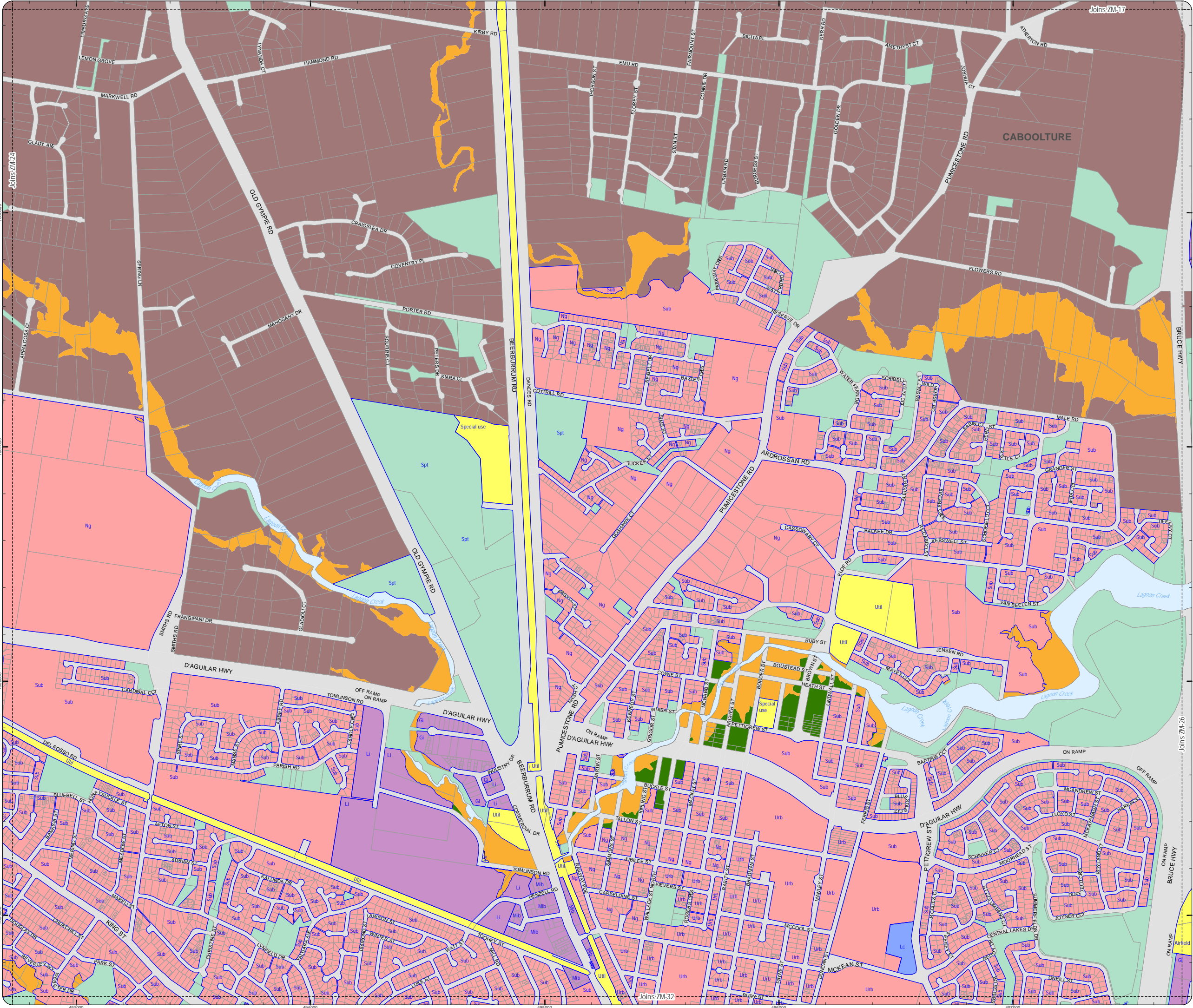
DISCLAIMER: Some of the information shown in this document has been provided to Council from external third parties. Council makes no representation and gives no warranty about the accuracy, reliability, completeness or suitability for any particular purpose of the information. Persons should not rely on the information shown in this document to make any decision with financial or legal implications and should instead rely on their own enquiries. To the full extent that it is able to do so in law, Council disclaims all liability (including liability in negligence) for all costs, losses and damages (including indirect and consequential costs, losses and damages) caused by or arising from anyone using or relying on the information shown in this document for any purpose whatsoever. © Copyright Moreton Bay Regional Council 2019

DCDB (Version April 2016) is reproduced with the permission of the State of Queensland



ZM-24  
Zoning Map

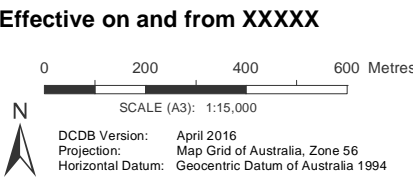




PLANNING SCHEME  
ZONING MAP

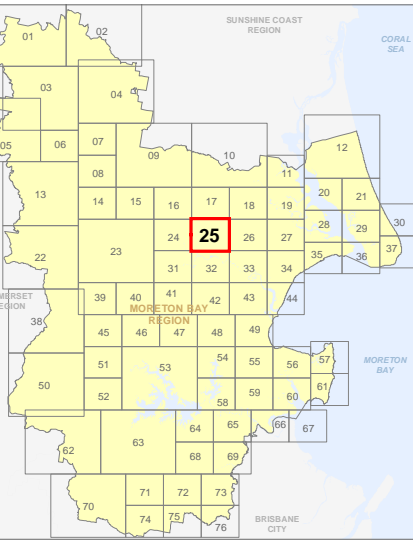
- Local plan boundary  
 Local plan precincts  
 Zone precincts  
 Property boundaries
- Zones
- General residential
  - Centre
  - Recreation and open space
  - Environmental management and conservation
  - Industry
  - Community facilities
  - Emerging community
  - Extractive industry
  - Limited development
  - Rural
  - Rural residential
  - Township

Precinct Abbreviations  
CFC - Cedarfont Foresters Cooperative and Mt Nebo plant nursery  
Cc - Coastal communities  
Dc - District centre  
Gi - General industry  
Int - Interim  
Lc - Local centre  
Li - Light industry  
Mar - Marine industry  
Mib - Mixed industry and business  
Ng - Next generation neighbourhood  
Ri - Restricted industry  
Spc - Specialised centre  
Spt - Sport and recreation  
Sub - Suburban neighbourhood  
Tc - Township centre  
Ti - Township industry  
Tcv - Township convenience  
Tr - Township residential  
Trans - Transition  
Urb - Urban neighbourhood  
Util - Utilities



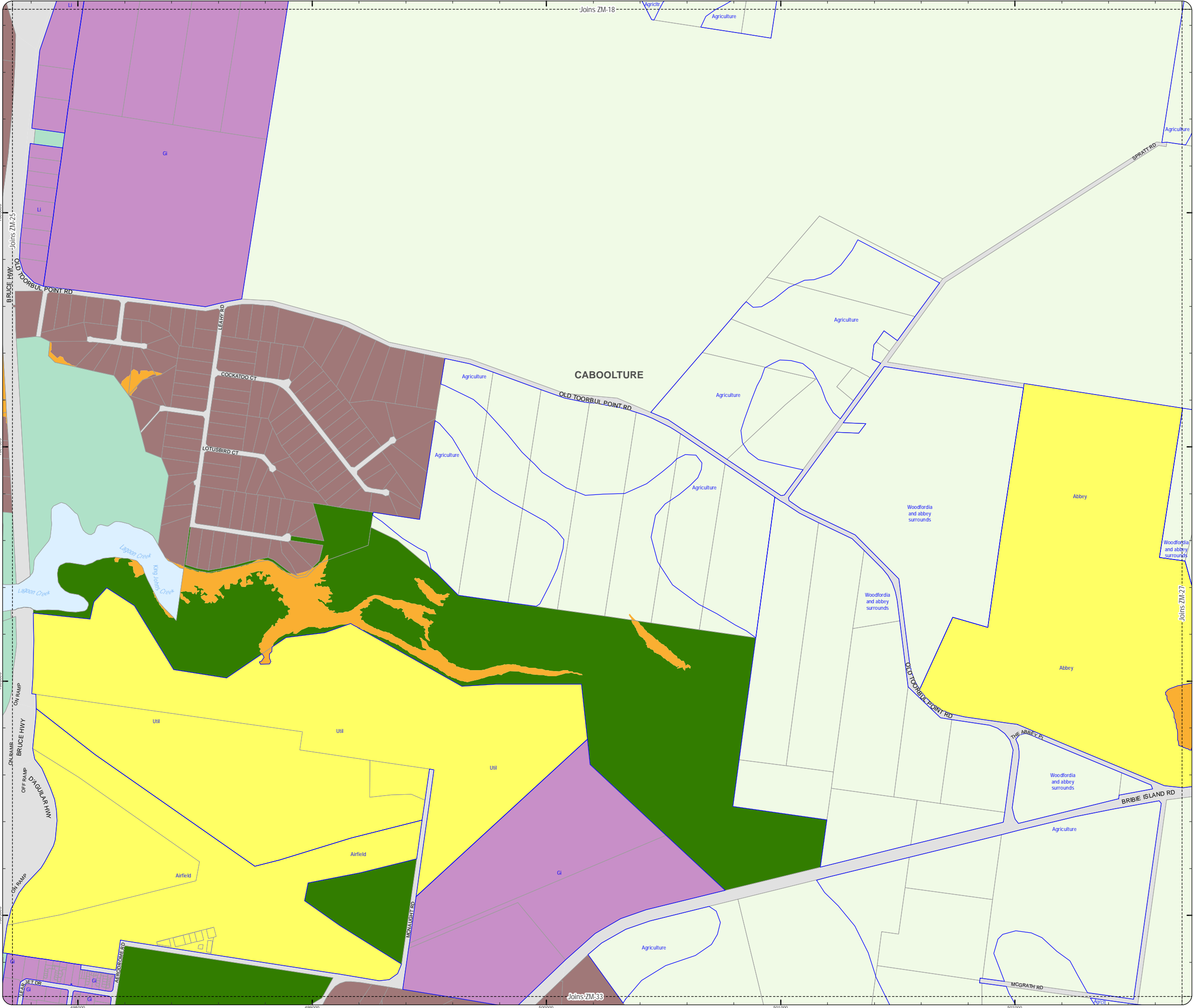
DISCLAIMER: Some of the information shown in this document has been provided to Council from external third parties. Council makes no representation and gives no warranty about the accuracy, reliability, completeness or suitability for any particular purpose of the information. Persons should not rely on the information shown in this document to make any decision with financial or legal implications and should instead rely on their own enquiries. To the full extent that it is able to do so in law, Council disclaims all liability (including liability in negligence) for all costs, losses and damages (including indirect and consequential costs, losses and damages) caused by or arising from anyone using or relying on the information shown in this document for any purpose whatsoever.  
© Copyright Moreton Bay Regional Council 2019

DCDB (Version April 2016) is reproduced with the permission of the State of Queensland



ZM-25  
Zoning Map





PLANNING SCHEME  
ZONING MAP

- Local plan boundary
- Local plan precincts
- Zone precincts
- Property boundaries

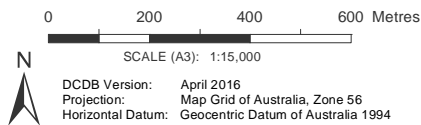
Zones

- General residential
- Centre
- Recreation and open space
- Environmental management and conservation
- Industry
- Community facilities
- Emerging community
- Extractive industry
- Limited development
- Rural
- Rural residential
- Township

Precinct Abbreviations

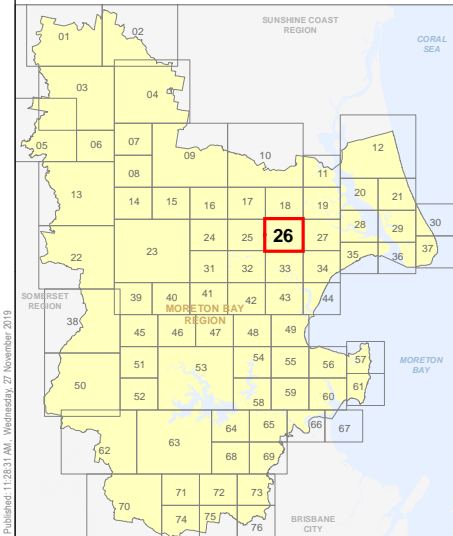
- CFC - Cedarton Foresters Cooperative and Mt Nebo plant nursery
- Cc - Coastal communities
- Dc - District centre
- Gi - General industry
- Int - Interim
- Lc - Local centre
- Li - Light industry
- Mar - Marine industry
- Mib - Mixed industry and business
- Ng - Next generation neighbourhood
- Ri - Restricted industry
- Spc - Specialised centre
- Spt - Sport and recreation
- Sub - Suburban neighbourhood
- Tc - Township centre
- Ti - Township industry
- Tcv - Township convenience
- Tr - Township residential
- Trans - Transition
- Urb - Urban neighbourhood
- Util - Utilities

Effective on and from XXXXX

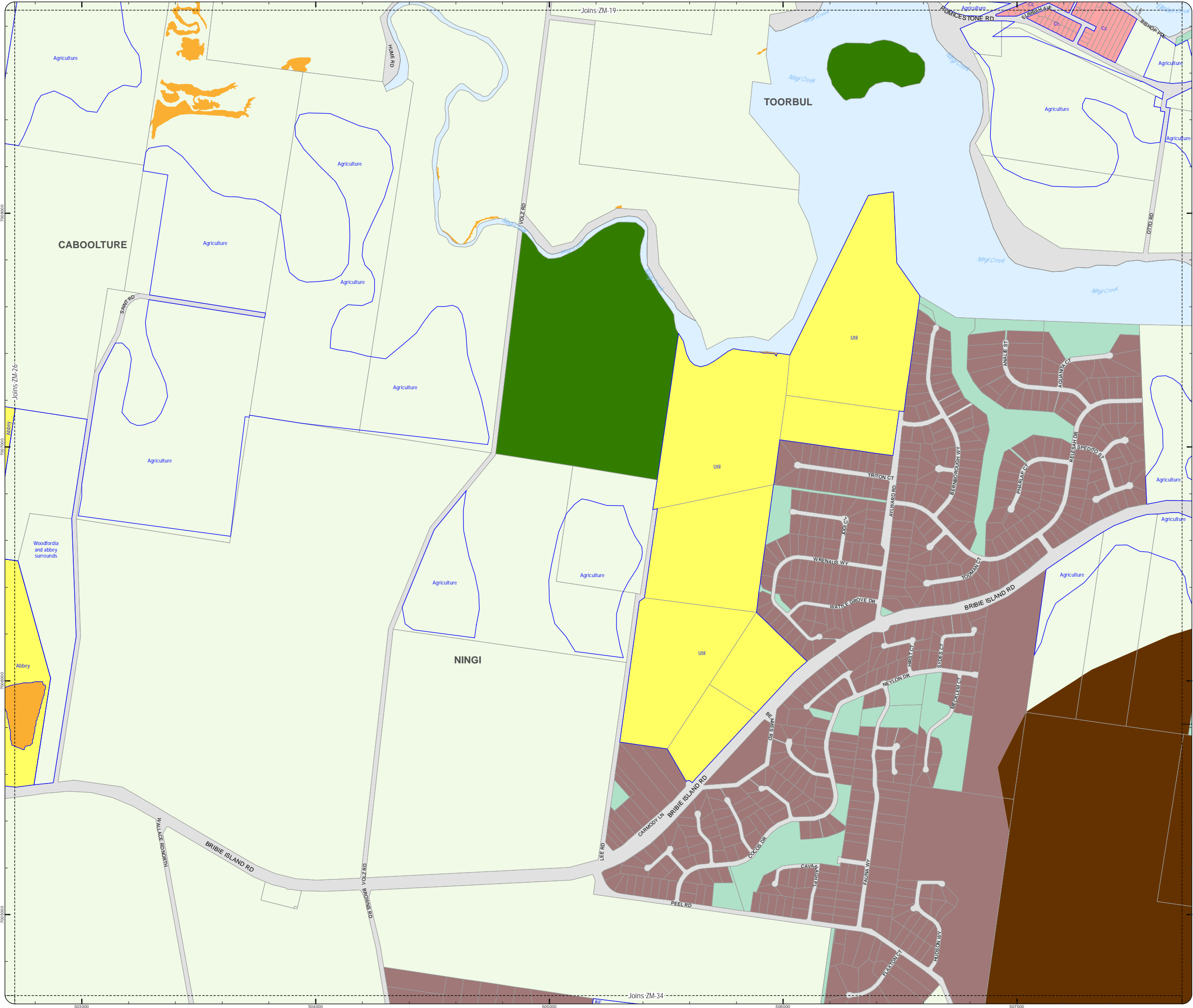


**DISCLAIMER:** Some of the information shown in this document has been provided to Council from external third parties. Council makes no representation and gives no warranty about the accuracy, reliability, completeness or suitability for any particular purpose of the information. Persons should not rely on the information shown in this document to make any decision with financial or legal implications and should instead rely on their own enquiries. To the full extent that it is able to do so in law, Council disclaims all liability (including liability in negligence) for all costs, losses and damages (including indirect and consequential costs, losses and damages) caused by or arising from anyone using or relying on the information shown in this document for any purpose whatsoever. © Copyright Moreton Bay Regional Council 2019

DCDB (Version April 2016) is reproduced with the permission of the State of Queensland



ZM-26  
Zoning Map



PLANNING SCHEME  
ZONING MAP

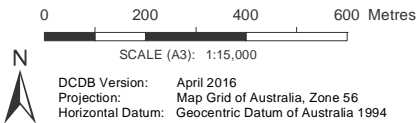
- Local plan boundary
- Local plan precincts
- Zone precincts
- Property boundaries

Zones

- General residential
- Centre
- Recreation and open space
- Environmental management and conservation
- Industry
- Community facilities
- Emerging community
- Extractive industry
- Limited development
- Rural
- Rural residential
- Township

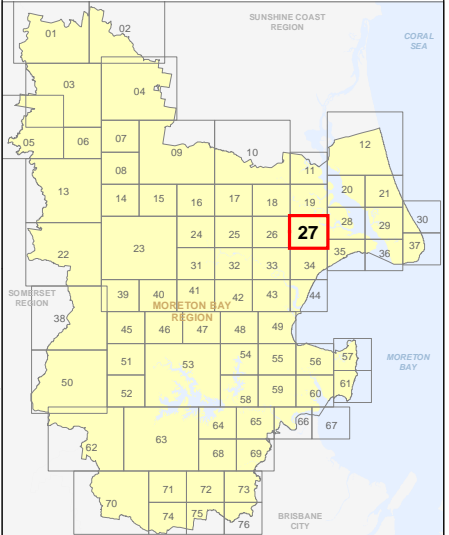
**Precinct Abbreviations**  
CFC - Cedarton Foresters Cooperative and Mt Nebo plant nursery  
Cc - Coastal communities  
Dc - District centre  
Gi - General industry  
Int - Interim  
Lc - Local centre  
Li - Light industry  
Mar - Marine industry  
Mib - Mixed industry and business  
Ng - Next generation neighbourhood  
RI - Restricted industry  
Spc - Specialised centre  
Spt - Sport and recreation  
Sub - Suburban neighbourhood  
Tc - Township centre  
Ti - Township industry  
Tcv - Township convenience  
Tr - Township residential  
Trans - Transition  
Urb - Urban neighbourhood  
Util - Utilities

Effective on and from XXXXX

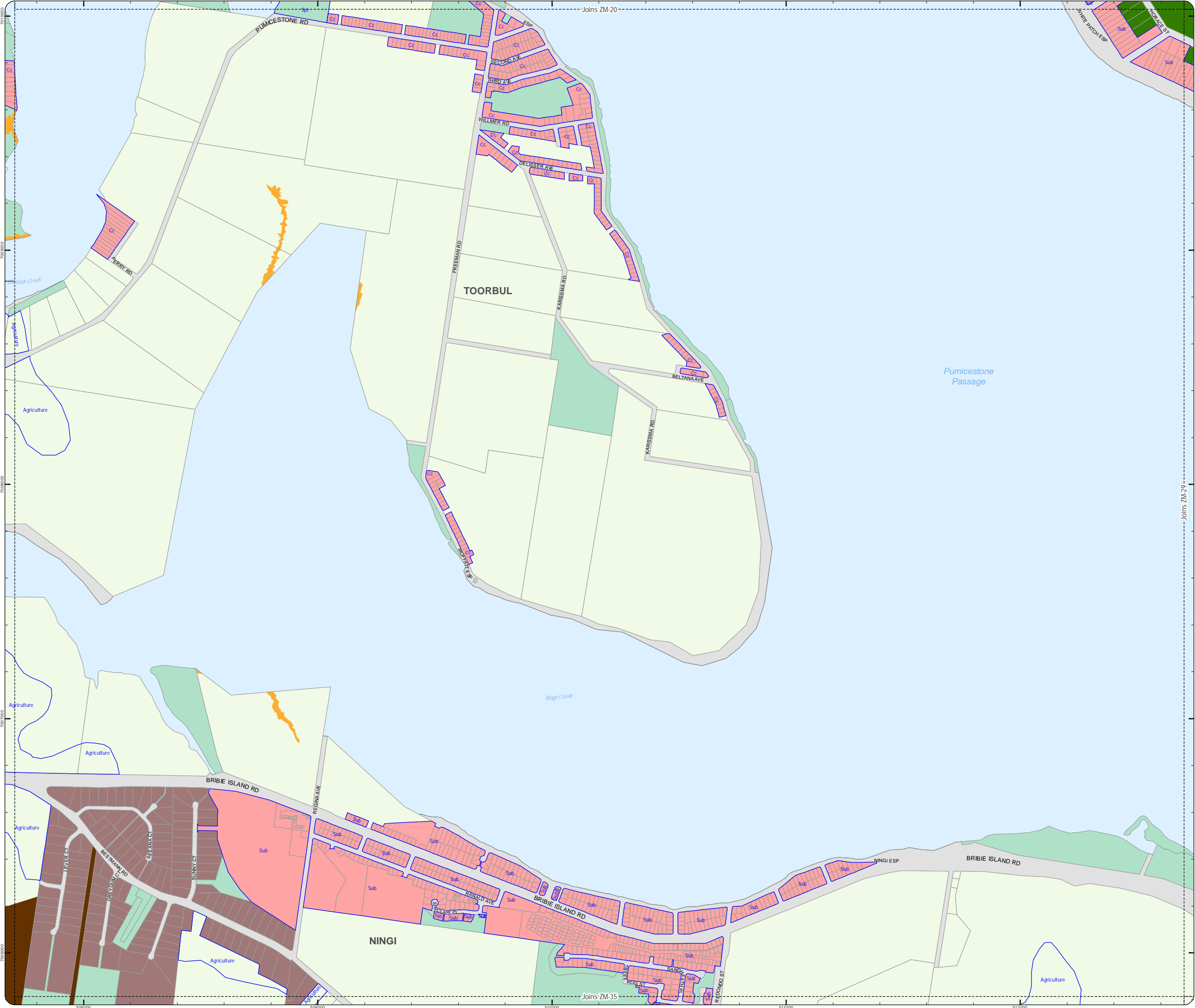


**DISCLAIMER:** Some of the information shown in this document has been provided to Council from external third parties. Council makes no representation and gives no warranty about the accuracy, reliability, completeness or suitability for any particular purpose of the information. Persons should not rely on the information shown in this document to make any decision with financial or legal implications and should instead rely on their own enquiries. To the full extent that it is able to do so in law, Council disclaims all liability (including liability in negligence) for all costs, losses and damages (including indirect and consequential costs, losses and damages) caused by or arising from anyone using or relying on the information shown in this document for any purpose whatsoever. © Copyright Moreton Bay Regional Council 2019

DCDB (Version April 2016) is reproduced with the permission of the State of Queensland



ZM-27  
Zoning Map



PLANNING SCHEME  
ZONING MAP

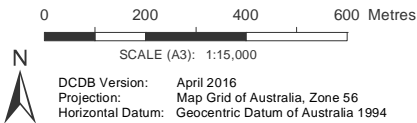
- Local plan boundary
- Local plan precincts
- Zone precincts
- Property boundaries

Zones

- General residential
- Centre
- Recreation and open space
- Environmental management and conservation
- Industry
- Community facilities
- Emerging community
- Extractive industry
- Limited development
- Rural
- Rural residential
- Township

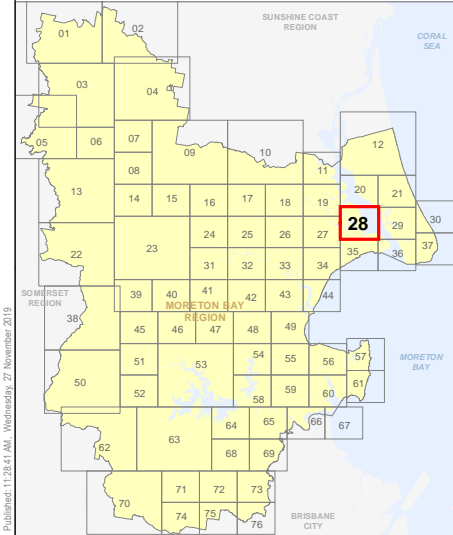
**Precinct Abbreviations**  
CFC - Cedarton Foresters Cooperative and Mt Nebo plant nursery  
Cc - Coastal communities  
Dc - District centre  
Gi - General industry  
Int - Interim  
Lc - Local centre  
Li - Light industry  
Mar - Marine industry  
Mib - Mixed industry and business  
Ng - Next generation neighbourhood  
Ri - Restricted industry  
Spc - Specialised centre  
Spt - Sport and recreation  
Sub - Suburban neighbourhood  
Tc - Township centre  
Ti - Township industry  
Tcv - Township convenience  
Tr - Township residential  
Trans - Transition  
Urb - Urban neighbourhood  
Util - Utilities

Effective on and from XXXXX



**DISCLAIMER:** Some of the information shown in this document has been provided to Council from external third parties. Council makes no representation and gives no warranty about the accuracy, reliability, completeness or suitability for any particular purpose of the information. Persons should not rely on the information shown in this document to make any decision with financial or legal implications and should instead rely on their own enquiries. To the full extent that it is able to do so in law, Council disclaims all liability (including liability in negligence) for all costs, losses and damages (including indirect and consequential costs, losses and damages) caused by or arising from anyone using or relying on the information shown in this document for any purpose whatsoever. © Copyright Moreton Bay Regional Council 2019

DCDB (Version April 2016) is reproduced with the permission of the State of Queensland



ZM-28  
Zoning Map



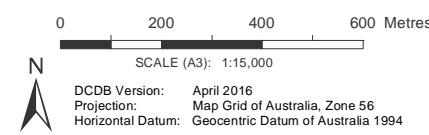
PLANNING SCHEME  
ZONING MAP

- Local plan boundary  
Local plan precincts  
Zone precincts  
Property boundaries

- Zones
- General residential
  - Centre
  - Recreation and open space
  - Environmental management and conservation
  - Industry
  - Community facilities
  - Emerging community
  - Extractive industry
  - Limited development
  - Rural
  - Rural residential
  - Township

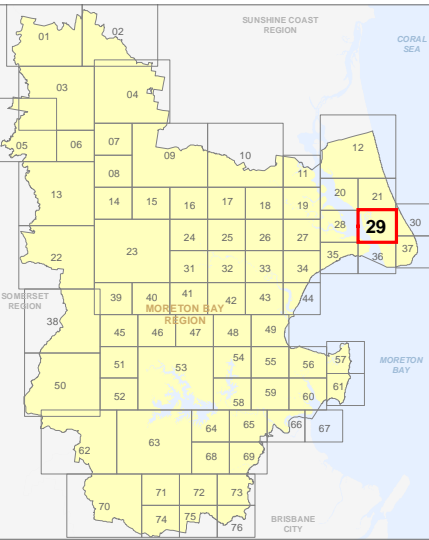
- Precinct Abbreviations
- CFC - Cedarton Foresters Cooperative and Mt Nebo plant nursery  
Cc - Coastal communities  
Dc - District centre  
Gi - General industry  
Int - Interim  
Lc - Local centre  
Li - Light industry  
Mar - Marine industry  
Mib - Mixed industry and business  
Ng - Next generation neighbourhood  
Ri - Restricted industry  
Spc - Specialised centre  
Spt - Sport and recreation  
Sub - Suburban neighbourhood  
Tc - Township centre  
Ti - Township industry  
Tcv - Township convenience  
Tr - Township residential  
Trans - Transition  
Urb - Urban neighbourhood  
Util - Utilities

Effective on and from XXXXX

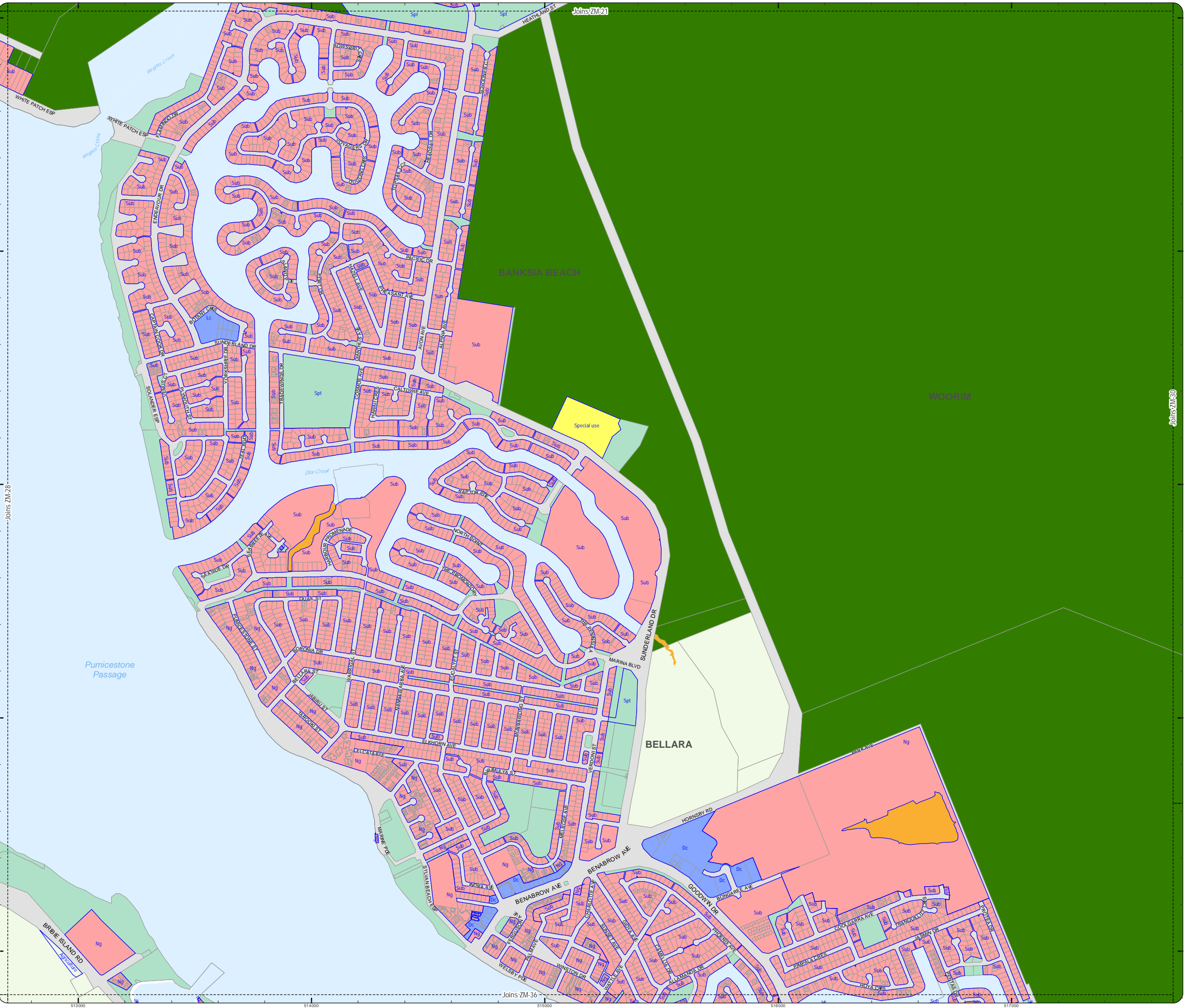


DISCLAIMER: Some of the information shown in this document has been provided to Council from external third parties. Council makes no representation and gives no warranty about the accuracy, reliability, completeness or suitability for any particular purpose of the information. Persons should not rely on the information shown in this document to make any decision with financial or legal implications and should instead rely on their own enquiries. To the full extent that it is able to do so in law, Council disclaims all liability (including liability in negligence) for all costs, losses and damages (including indirect and consequential costs, losses and damages) caused by or arising from anyone using or relying on the information shown in this document for any purpose whatsoever. © Copyright Moreton Bay Regional Council 2019





DCDB (Version April 2016) is reproduced with the permission of the State of Queensland



ZM-29  
Zoning Map



PLANNING SCHEME  
ZONING MAP

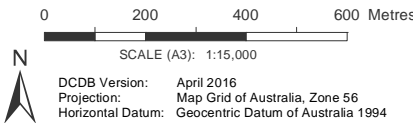
-  Local plan boundary  
 Local plan precincts  
 Zone precincts  
 Property boundaries

Zones

-  General residential  
 Centre  
 Recreation and open space  
 Environmental management and conservation  
 Industry  
 Community facilities  
 Emerging community  
 Extractive industry  
 Limited development  
 Rural  
 Rural residential  
 Township

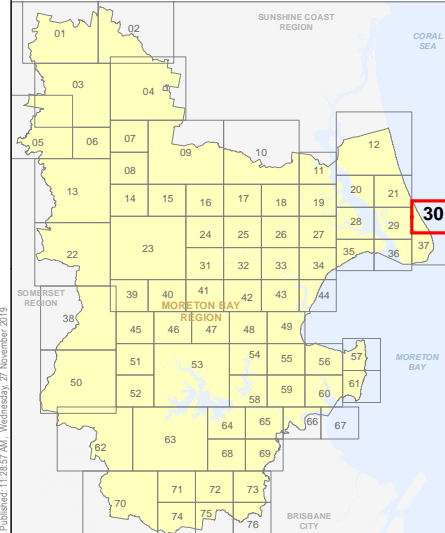
Precinct Abbreviations  
CFC - Cedarton Foresters Cooperative and Mt Nebo plant nursery  
Cc - Coastal communities  
Dc - District centre  
Gi - General industry  
Int - Interim  
Lc - Local centre  
Li - Light industry  
Mar - Marine industry  
Mib - Mixed industry and business  
Ng - Next generation neighbourhood  
Ri - Restricted industry  
Spc - Specialised centre  
Spt - Sport and recreation  
Sub - Suburban neighbourhood  
Tc - Township centre  
Ti - Township industry  
Tcv - Township convenience  
Tr - Township residential  
Trans - Transition  
Urb - Urban neighbourhood  
Util - Utilities

Effective on and from XXXXX



**DISCLAIMER:** Some of the information shown in this document has been provided to Council from external third parties. Council makes no representation and gives no warranty about the accuracy, reliability, completeness or suitability for any particular purpose of the information. Persons should not rely on the information shown in this document to make any decision with financial or legal implications and should instead rely on their own enquiries. To the full extent that it is able to do so in law, Council disclaims all liability (including liability in negligence) for all costs, losses and damages (including indirect and consequential costs, losses and damages) caused by or arising from anyone using or relying on the information shown in this document for any purpose whatsoever.  
© Copyright Moreton Bay Regional Council 2019

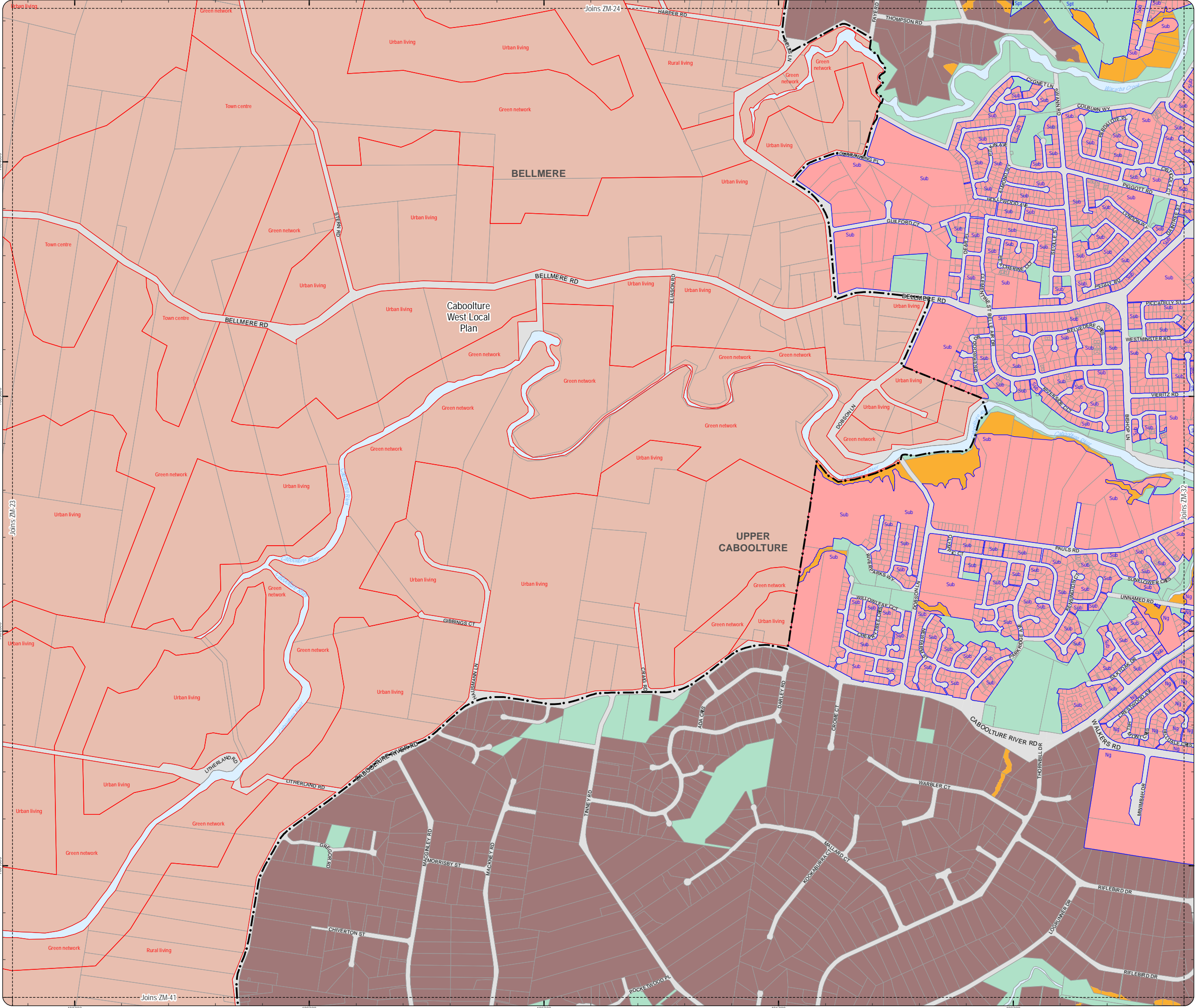
DCDB (Version April 2016) is reproduced with the permission of the State of Queensland



ZM-30  
Zoning Map







PLANNING SCHEME  
ZONING MAP

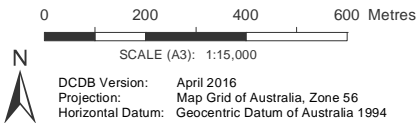
- Local plan boundary
- Local plan precincts
- Zone precincts
- Property boundaries

Zones

- General residential
- Centre
- Recreation and open space
- Environmental management and conservation
- Industry
- Community facilities
- Emerging community
- Extractive industry
- Limited development
- Rural
- Rural residential
- Township

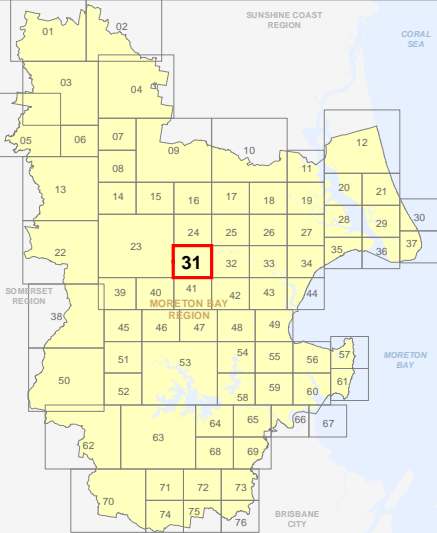
- Precinct Abbreviations
- CFC - Cedarton Foresters Cooperative and Mt Nebo plant nursery
  - Cc - Coastal communities
  - Dc - District centre
  - Gi - General industry
  - Int - Interim
  - Lc - Local centre
  - Li - Light industry
  - Mar - Marine industry
  - Mib - Mixed industry and business
  - Ng - Next generation neighbourhood
  - Ri - Restricted industry
  - Spc - Specialised centre
  - Spt - Sport and recreation
  - Sub - Suburban neighbourhood
  - Tc - Township centre
  - Ti - Township industry
  - Tcv - Township convenience
  - Tr - Township residential
  - Trans - Transition
  - Urb - Urban neighbourhood
  - Util - Utilities

Effective on and from XXXXX



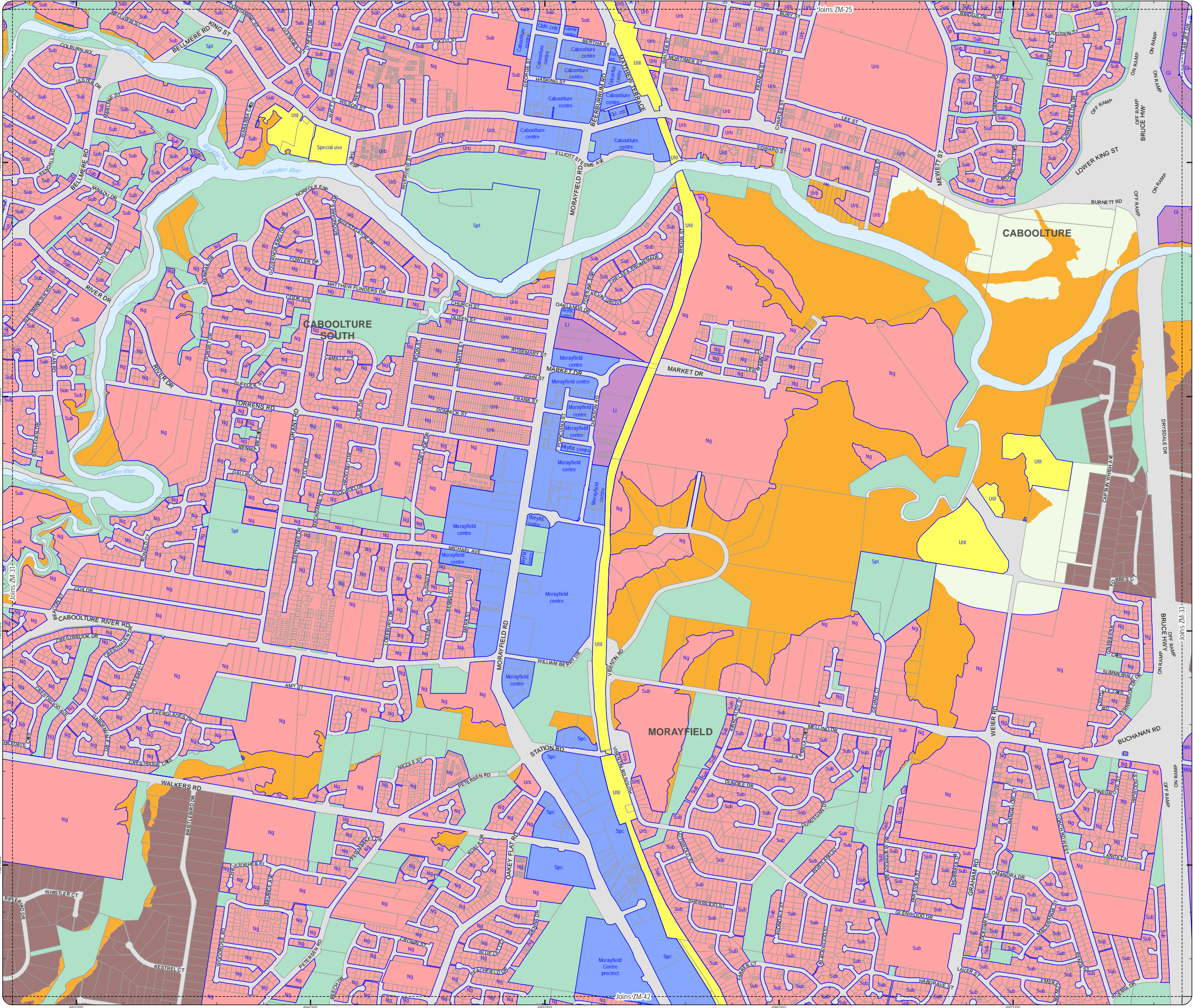
**DISCLAIMER:** Some of the information shown in this document has been provided to Council from external third parties. Council makes no representation and gives no warranty about the accuracy, reliability, completeness or suitability for any particular purpose of the information. Persons should not rely on the information shown in this document to make any decision with financial or legal implications and should instead rely on their own enquiries. To the full extent that it is able to do so in law, Council disclaims all liability (including liability in negligence) for all costs, losses and damages (including indirect and consequential costs, losses and damages) caused by or arising from anyone using or relying on the information shown in this document for any purpose whatsoever. © Copyright Moreton Bay Regional Council 2019

DCDB (Version April 2016) is reproduced with the permission of the State of Queensland



ZM-31  
Zoning Map





PLANNING SCHEME  
ZONING MAP

- Local plan boundary  
 Local plan precincts  
 Zone precincts  
 Property boundaries

- Zones
- General residential
  - Centre
  - Recreation and open space
  - Environmental management and conservation
  - Industry
  - Community facilities
  - Emerging community
  - Extractive industry
  - Limited development
  - Rural
  - Rural residential
  - Township

- Precinct Abbreviations
- CFC - Cedarton Foresters Cooperative and Mt Nebo plant nursery  
Cc - Coastal communities  
Dc - District centre  
Gi - General industry  
Int - Interim  
Lc - Local centre  
Li - Light industry  
Mar - Marine industry  
Mib - Mixed industry and business  
Ng - Next generation neighbourhood  
Ri - Restricted industry  
Spc - Specialised centre  
Spt - Sport and recreation  
Sub - Suburban neighbourhood  
Tc - Township centre  
Ti - Township industry  
Tcv - Township convenience  
Tr - Township residential  
Trans - Transition  
Urb - Urban neighbourhood  
Util - Utilities

Effective on and from XXXXX

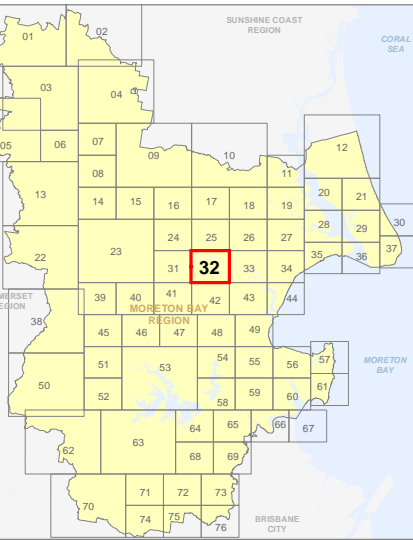
0 200 400 600 Metres

SCALE (A3): 1:15,000

DCDB Version: April 2016  
Projection: Map Grid of Australia, Zone 56  
Horizontal Datum: Geocentric Datum of Australia 1994

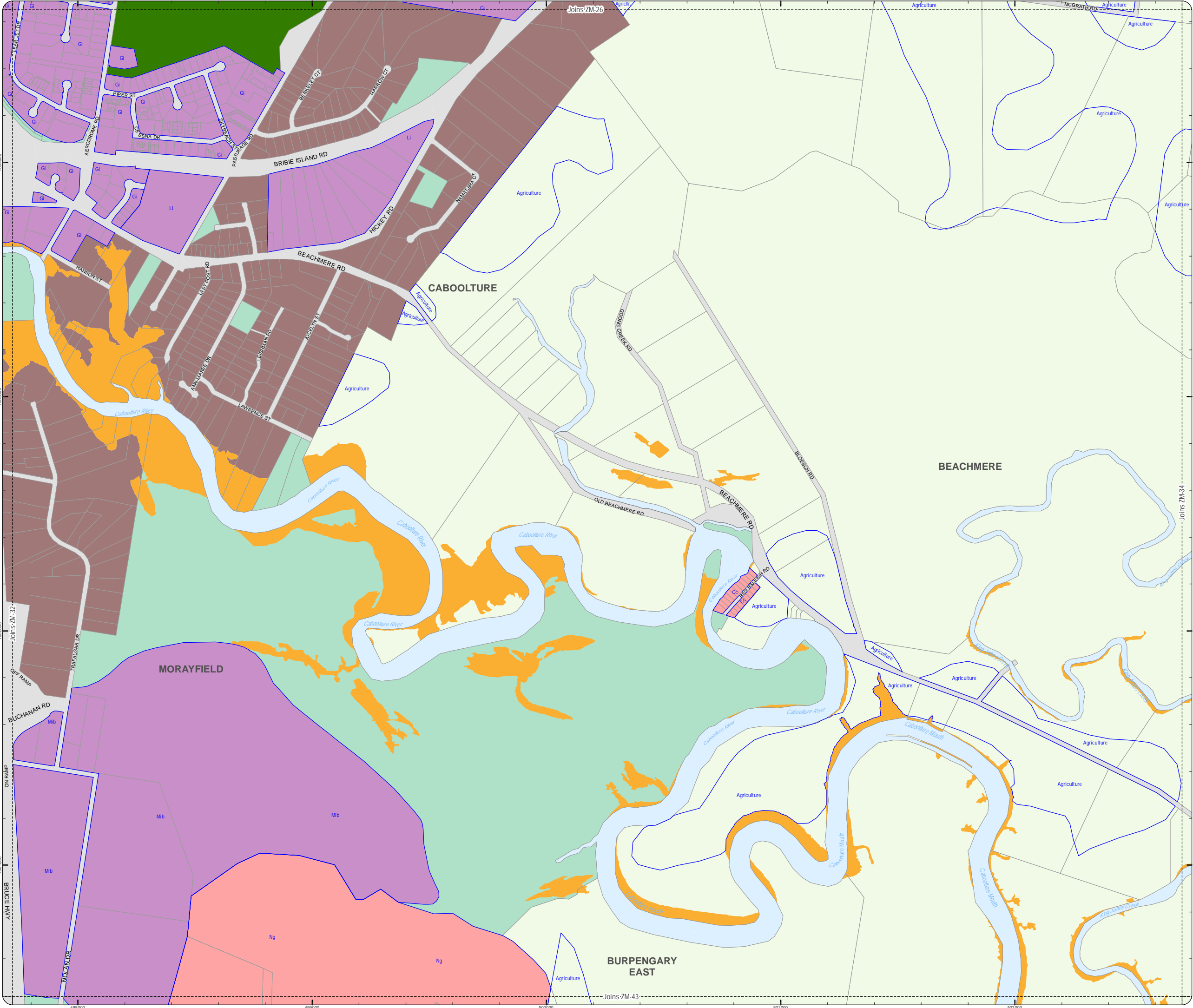
DISCLAIMER: Some of the information shown in this document has been provided to Council from external third parties. Council makes no representation and gives no warranty about the accuracy, reliability, completeness or suitability for any particular purpose of the information. Persons should not rely on the information shown in this document to make any decision with financial or legal implications and should instead rely on their own enquiries. To the full extent that it is able to do so in law, Council disclaims all liability (including liability in negligence) for all costs, losses and damages (including indirect and consequential costs, losses and damages) caused by or arising from anyone using or relying on the information shown in this document for any purpose whatsoever.  
© Copyright Moreton Bay Regional Council 2019

DCDB (Version April 2016) is reproduced with the permission of the State of Queensland



ZM-32  
Zoning Map





PLANNING SCHEME  
ZONING MAP

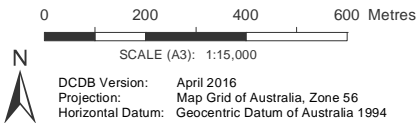
- Local plan boundary
- Local plan precincts
- Zone precincts
- Property boundaries

Zones

- General residential
- Centre
- Recreation and open space
- Environmental management and conservation
- Industry
- Community facilities
- Emerging community
- Extractive industry
- Limited development
- Rural
- Rural residential
- Township

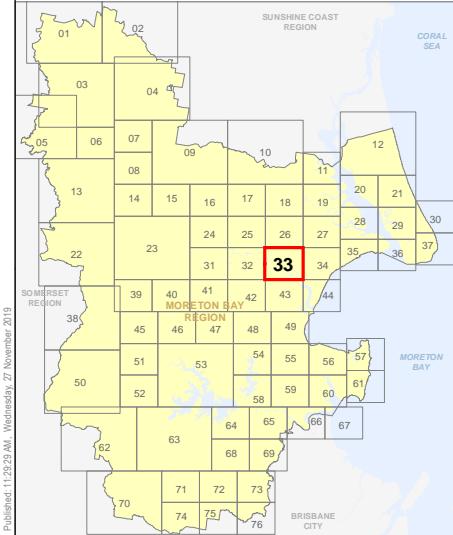
- Precinct Abbreviations
- CFC - Cedarton Foresters Cooperative and Mt Nebo plant nursery
  - Cc - Coastal communities
  - Dc - District centre
  - Gi - General industry
  - Int - Interim
  - Lc - Local centre
  - Li - Light industry
  - Mar - Marine industry
  - Mib - Mixed industry and business
  - Ng - Next generation neighbourhood
  - Ri - Restricted industry
  - Spc - Specialised centre
  - Spt - Sport and recreation
  - Sub - Suburban neighbourhood
  - Tc - Township centre
  - Ti - Township industry
  - Tcv - Township convenience
  - Tr - Township residential
  - Trans - Transition
  - Urb - Urban neighbourhood
  - Util - Utilities

Effective on and from XXXXX



DISCLAIMER: Some of the information shown in this document has been provided to Council from external third parties. Council makes no representation and gives no warranty about the accuracy, reliability, completeness or suitability for any particular purpose of the information. Persons should not rely on the information shown in this document to make any decision with financial or legal implications and should instead rely on their own enquiries. To the full extent that it is able to do so in law, Council disclaims all liability (including liability in negligence) for all costs, losses and damages (including indirect and consequential costs, losses and damages) caused by or arising from anyone using or relying on the information shown in this document for any purpose whatsoever. © Copyright Moreton Bay Regional Council 2019

DCDB (Version April 2016) is reproduced with the permission of the State of Queensland



ZM-33  
Zoning Map

PLANNING SCHEME  
ZONING MAP

- Local plan boundary
- Local plan precincts
- Zone precincts
- Property boundaries

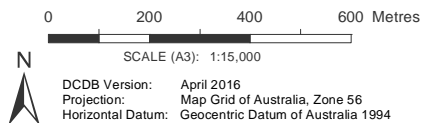
Zones

- General residential
- Centre
- Recreation and open space
- Environmental management and conservation
- Industry
- Community facilities
- Emerging community
- Extractive industry
- Limited development
- Rural
- Rural residential
- Township

Precinct Abbreviations

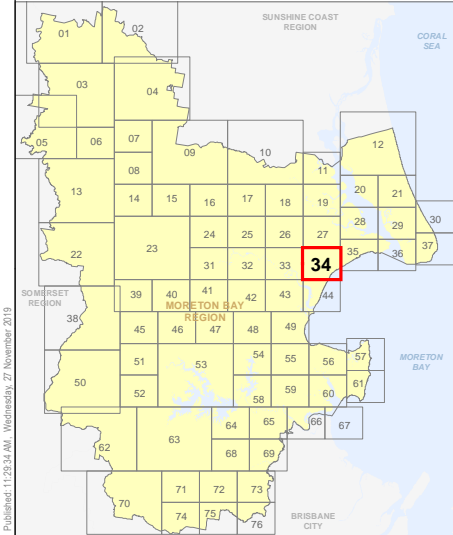
CFC - Cedarton Foresters Cooperative and Mt Nebo plant nursery  
Cc - Coastal communities  
Dc - District centre  
Gi - General industry  
Int - Interim  
Lc - Local centre  
Li - Light industry  
Mar - Marine industry  
Mib - Mixed industry and business  
Ng - Next generation neighbourhood  
Ri - Restricted industry  
Spc - Specialised centre  
Spt - Sport and recreation  
Sub - Suburban neighbourhood  
Tc - Township centre  
Ti - Township industry  
Tcv - Township convenience  
Tr - Township residential  
Trans - Transition  
Urb - Urban neighbourhood  
Util - Utilities

Effective on and from XXXXX

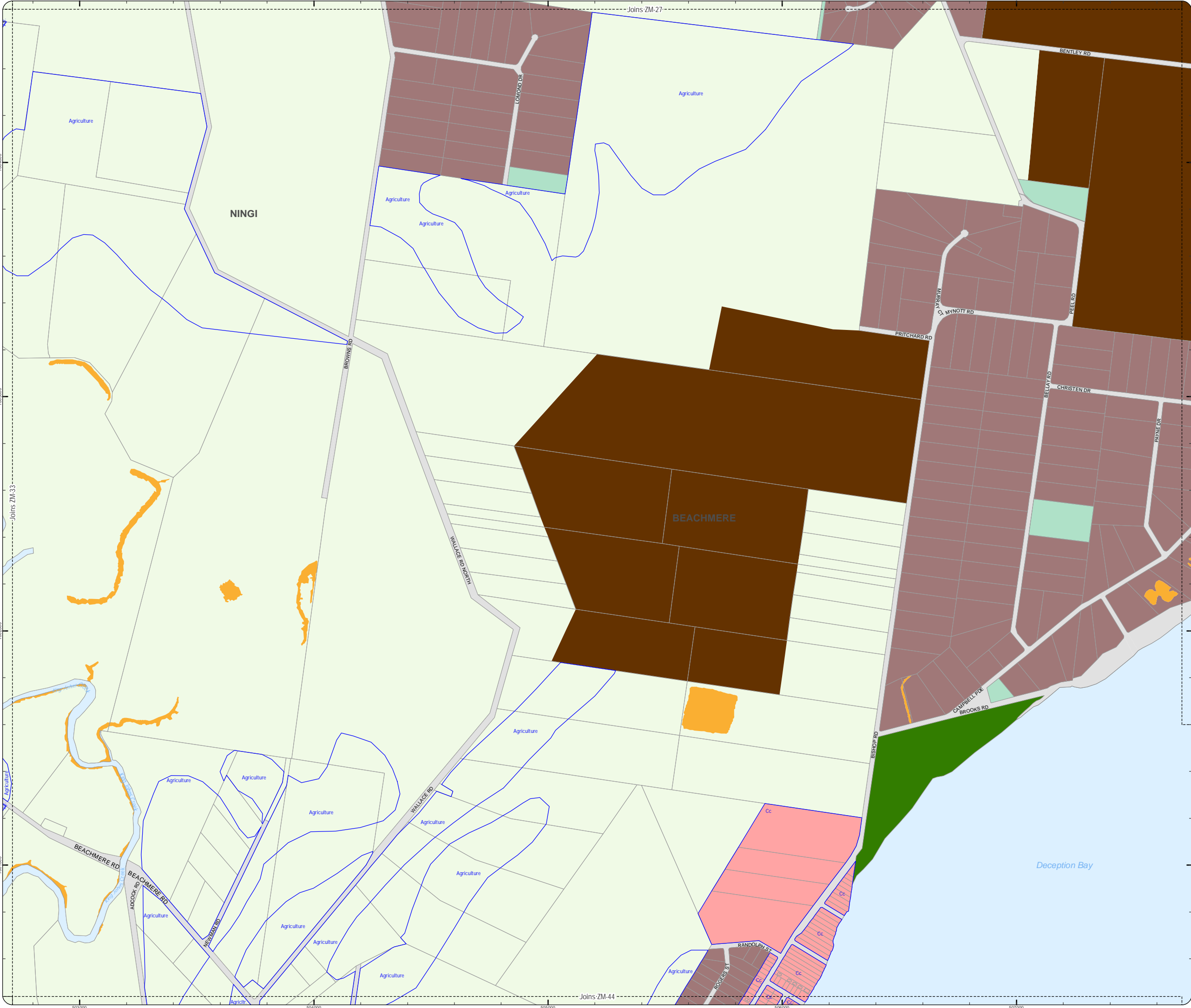


**DISCLAIMER:** Some of the information shown in this document has been provided to Council from external third parties. Council makes no representation and gives no warranty about the accuracy, reliability, completeness or suitability for any particular purpose of the information. Persons should not rely on the information shown in this document to make any decision with financial or legal implications and should instead rely on their own enquiries. To the full extent that it is able to do so in law, Council disclaims all liability (including liability in negligence) for all costs, losses and damages (including indirect and consequential costs, losses and damages) caused by or arising from anyone using or relying on the information shown in this document for any purpose whatsoever.  
© Copyright Moreton Bay Regional Council 2019

DCDB (Version April 2016) is reproduced with the permission of the State of Queensland



ZM-34  
Zoning Map





PLANNING SCHEME  
ZONING MAP

- Local plan boundary  
Local plan precincts  
Zone precincts  
Property boundaries

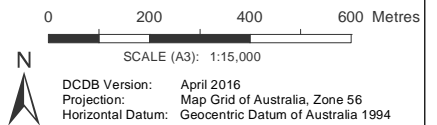
Zones

- General residential  
Centre  
Recreation and open space  
Environmental management and conservation  
Industry  
Community facilities  
Emerging community  
Extractive industry  
Limited development  
Rural  
Rural residential  
Township

Precinct Abbreviations

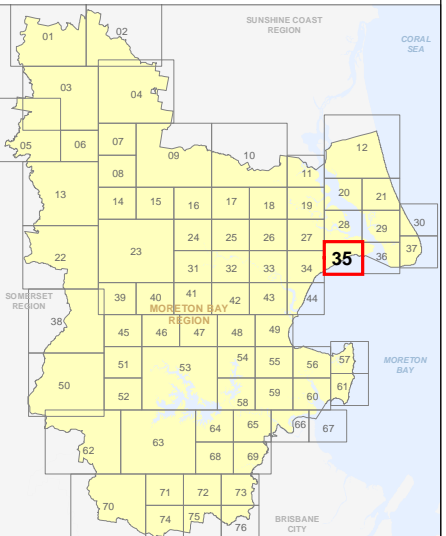
CFC - Cedarton Foresters Cooperative and Mt Nebo plant nursery  
Cc - Coastal communities  
Dc - District centre  
Gi - General industry  
Int - Interim  
Lc - Local centre  
Li - Light industry  
Mar - Marine industry  
Mib - Mixed industry and business  
Ng - Next generation neighbourhood  
Ri - Restricted industry  
Spc - Specialised centre  
Spt - Sport and recreation  
Sub - Suburban neighbourhood  
Tc - Township centre  
Ti - Township industry  
Tcv - Township convenience  
Tr - Township residential  
Trans - Transition  
Urb - Urban neighbourhood  
Util - Utilities

Effective on and from XXXXX

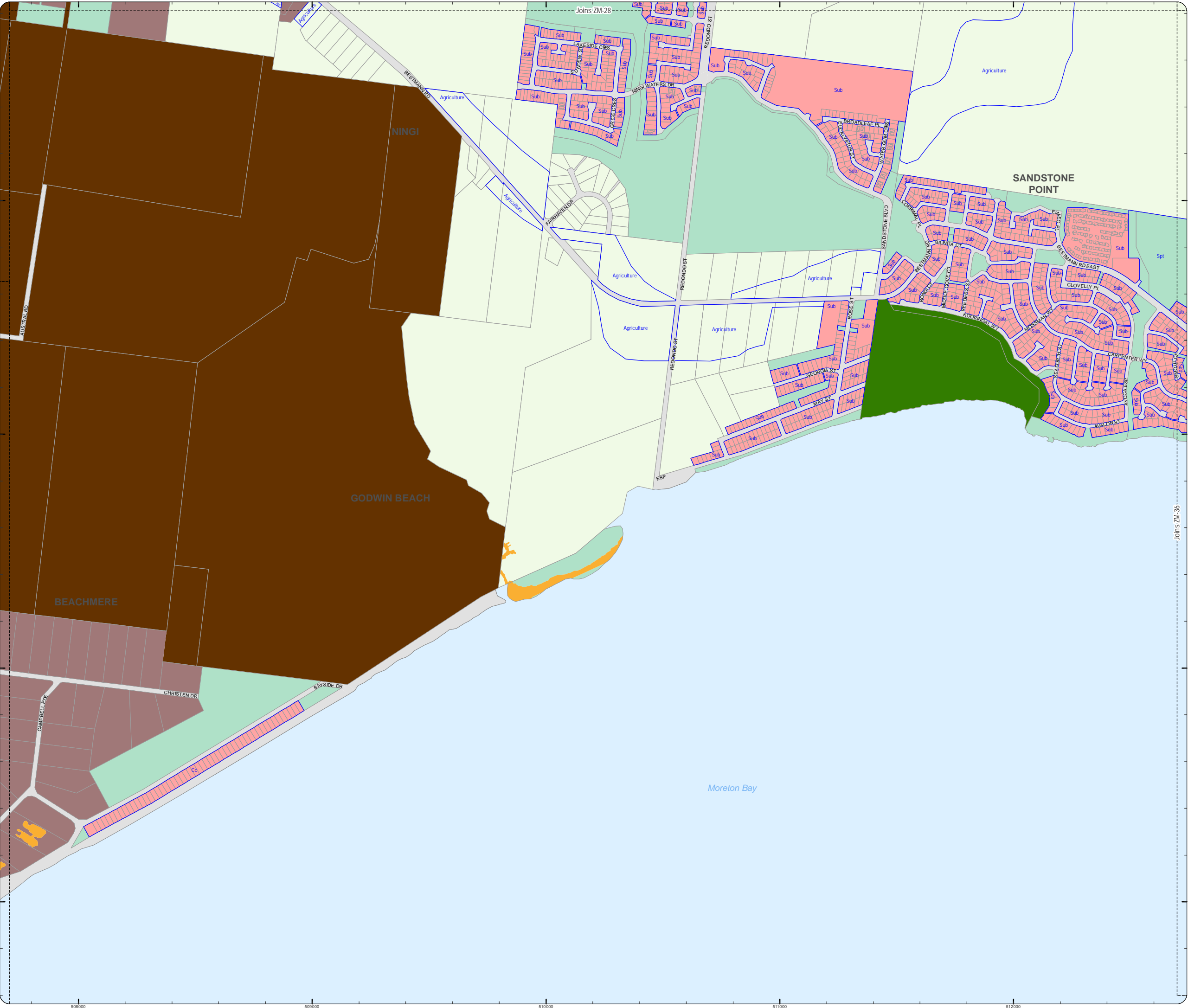


**DISCLAIMER:** Some of the information shown in this document has been provided to Council from external third parties. Council makes no representation and gives no warranty about the accuracy, reliability, completeness or suitability for any particular purpose of the information. Persons should not rely on the information shown in this document to make any decision with financial or legal implications and should instead rely on their own enquiries. To the full extent that it is able to do so in law, Council disclaims all liability (including liability in negligence) for all costs, losses and damages (including indirect and consequential costs, losses and damages) caused by or arising from anyone using or relying on the information shown in this document for any purpose whatsoever.  
© Copyright Moreton Bay Regional Council 2019

DCDB (Version April 2016) is reproduced with the permission of the State of Queensland



ZM-35  
Zoning Map



PLANNING SCHEME  
ZONING MAP

- Local plan boundary  
Local plan precincts  
Zone precincts  
Property boundaries

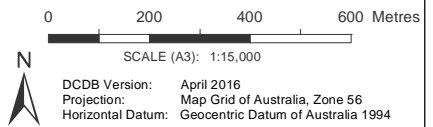
Zones

- General residential  
Centre  
Recreation and open space  
Environmental management and conservation  
Industry  
Community facilities  
Emerging community  
Extractive industry  
Limited development  
Rural  
Rural residential  
Township

Precinct Abbreviations

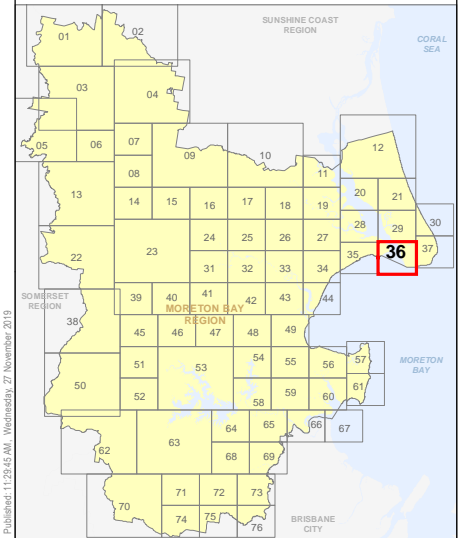
CFC - Cedarton Foresters Cooperative and Mt Nebo plant nursery  
Cc - Coastal communities  
Dc - District centre  
Gi - General industry  
Int - Interim  
Lc - Local centre  
Li - Light industry  
Mar - Marine industry  
Mib - Mixed industry and business  
Ng - Next generation neighbourhood  
Ri - Restricted industry  
Spc - Specialised centre  
Spt - Sport and recreation  
Sub - Suburban neighbourhood  
Tc - Township centre  
Ti - Township industry  
Tcv - Township convenience  
Tr - Township residential  
Trans - Transition  
Urb - Urban neighbourhood  
Util - Utilities

Effective on and from XXXXX

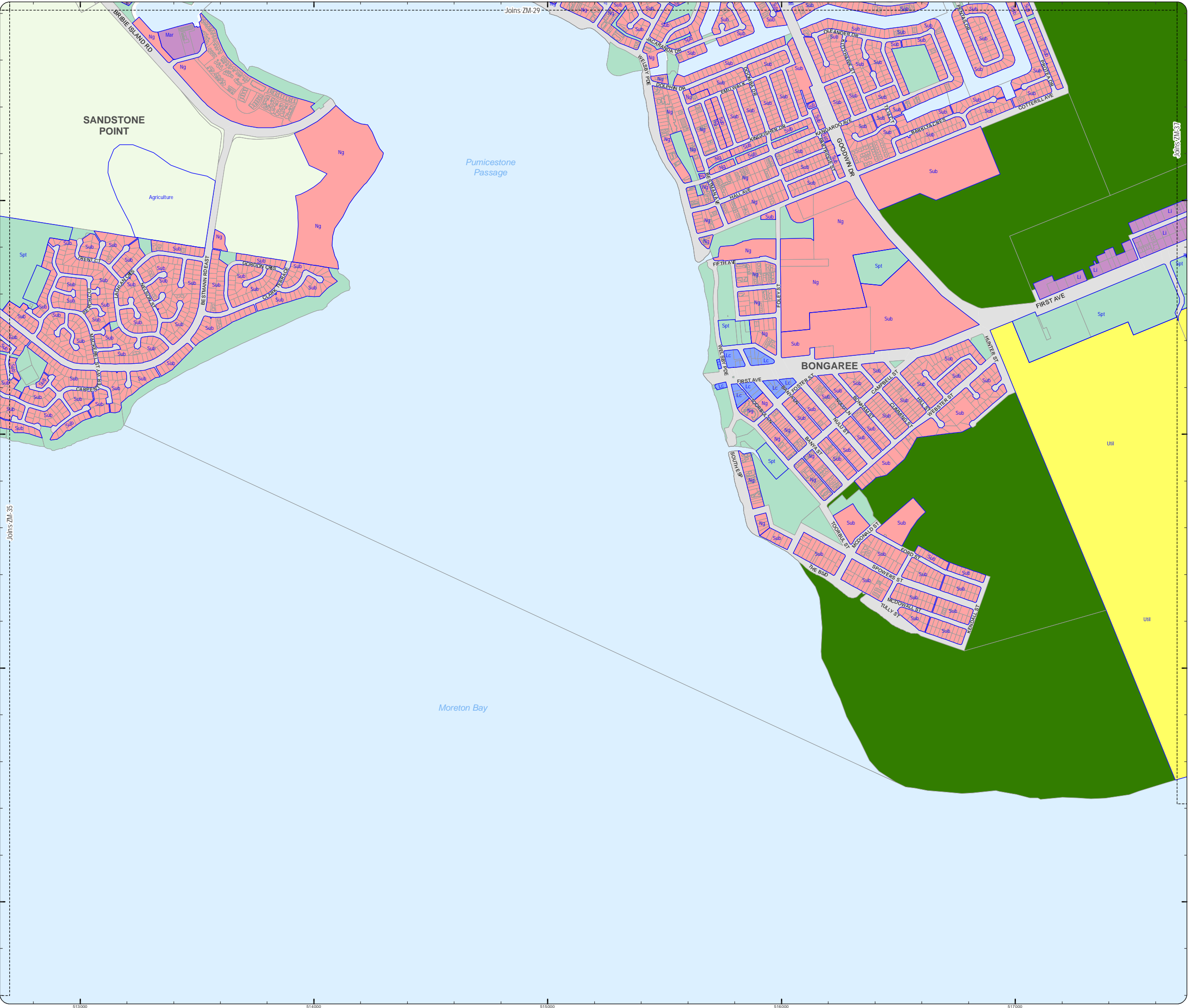


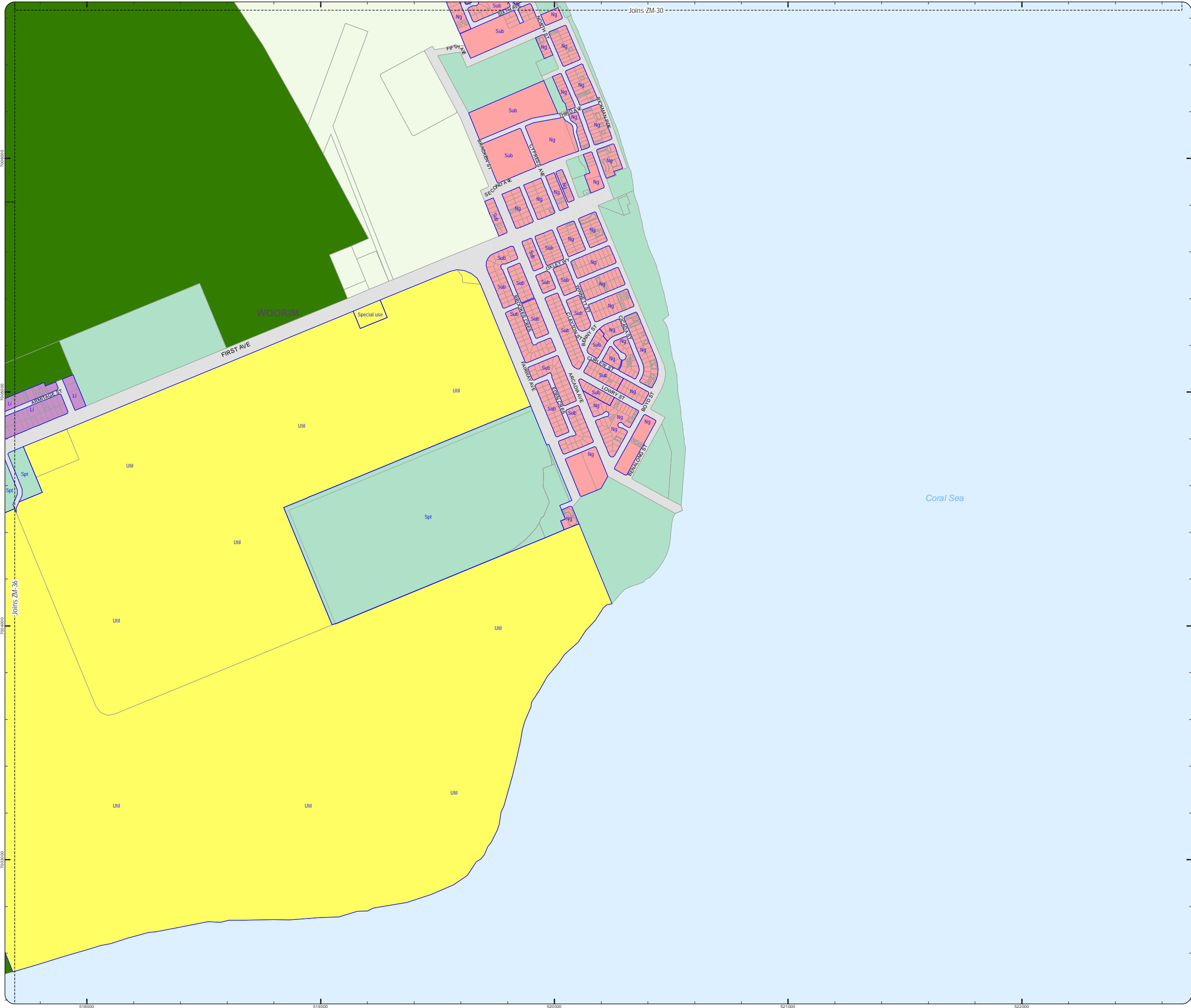
**DISCLAIMER:** Some of the information shown in this document has been provided to Council from external third parties. Council makes no representation and gives no warranty about the accuracy, reliability, completeness or suitability for any particular purpose of the information. Persons should not rely on the information shown in this document to make any decision with financial or legal implications and should instead rely on their own enquiries. To the full extent that it is able to do so in law, Council disclaims all liability (including liability in negligence) for all costs, losses and damages (including indirect and consequential costs, losses and damages) caused by or arising from anyone using or relying on the information shown in this document for any purpose whatsoever.  
© Copyright Moreton Bay Regional Council 2019

DCDB (Version April 2016) is reproduced with the permission of the State of Queensland



ZM-36  
Zoning Map





PLANNING SCHEME  
ZONING MAP

- Local plan boundary
- Local plan precincts
- Zone precincts
- Property boundaries

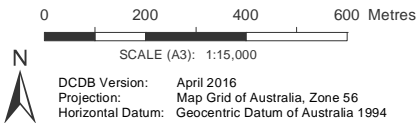
Zones

- General residential
- Centre
- Recreation and open space
- Environmental management and conservation
- Industry
- Community facilities
- Emerging community
- Extractive industry
- Limited development
- Rural
- Rural residential
- Township

Precinct Abbreviations

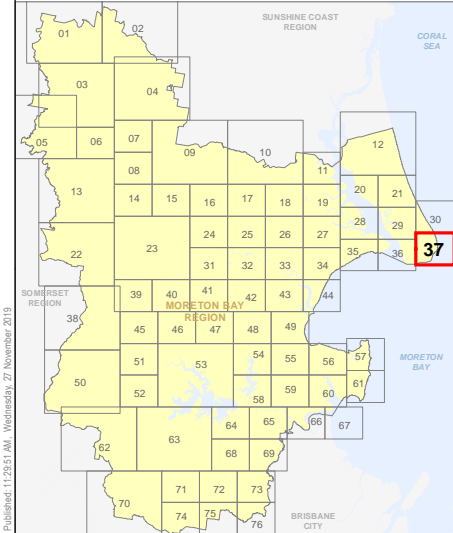
- CFC - Cedarton Foresters Cooperative and Mt Nebo plant nursery
- Cc - Coastal communities
- Dc - District centre
- Gi - General industry
- Int - Interim
- Lc - Local centre
- Li - Light industry
- Mar - Marine industry
- Mib - Mixed industry and business
- Ng - Next generation neighbourhood
- Ri - Restricted industry
- Spc - Specialised centre
- Spt - Sport and recreation
- Sub - Suburban neighbourhood
- Tc - Township centre
- Ti - Township industry
- Tcv - Township convenience
- Tr - Township residential
- Trans - Transition
- Urb - Urban neighbourhood
- Util - Utilities

Effective on and from XXXXX



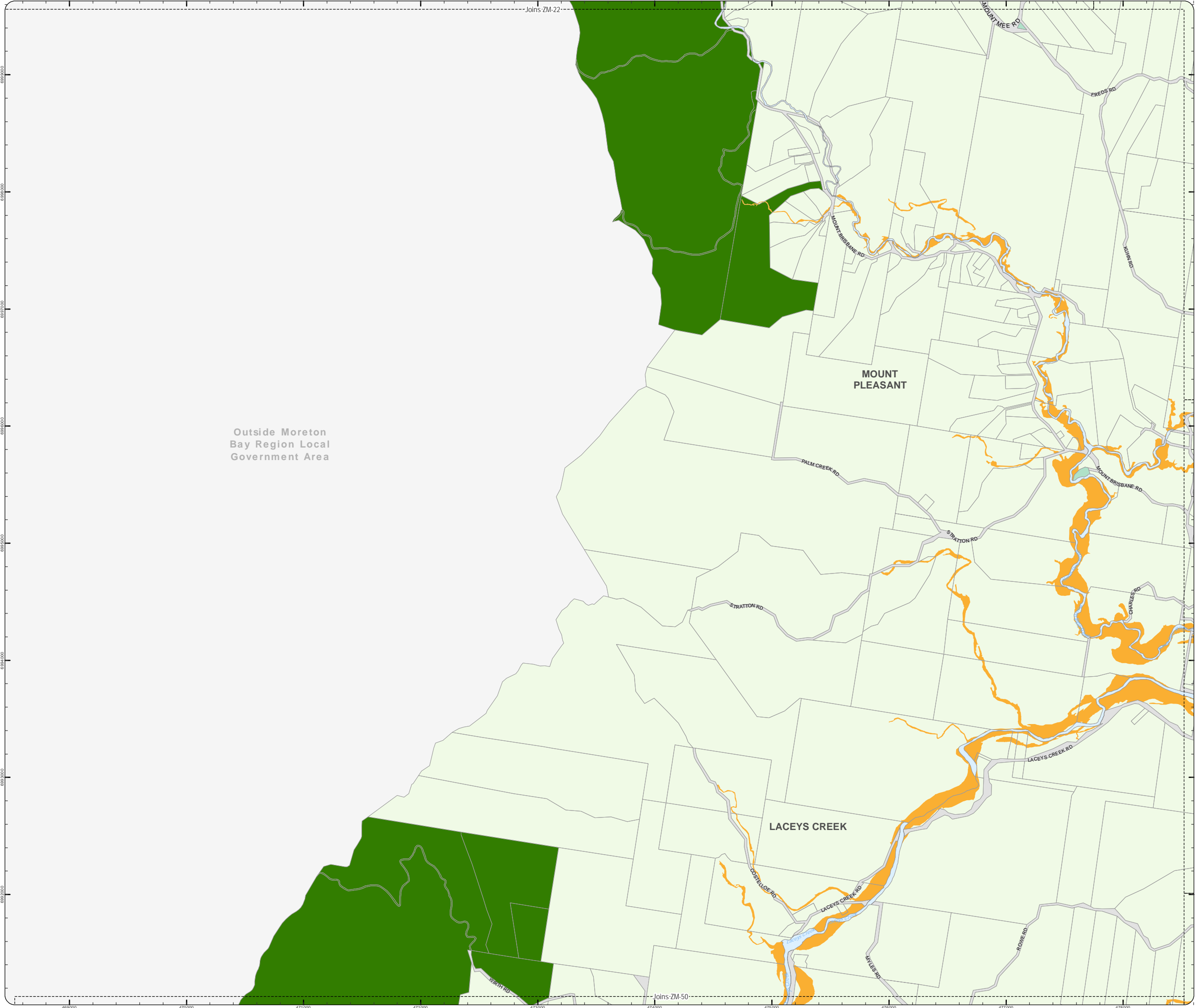
**DISCLAIMER:** Some of the information shown in this document has been provided to Council from external third parties. Council makes no representation and gives no warranty about the accuracy, reliability, completeness or suitability for any particular purpose of the information. Persons should not rely on the information shown in this document to make any decision with financial or legal implications and should instead rely on their own enquiries. To the full extent that it is able to do so in law, Council disclaims all liability (including liability in negligence) for all costs, losses and damages (including indirect and consequential costs, losses and damages) caused by or arising from anyone using or relying on the information shown in this document for any purpose whatsoever. © Copyright Moreton Bay Regional Council 2019

DCDB (Version April 2016) is reproduced with the permission of the State of Queensland



ZM-37  
Zoning Map





Outside Moreton  
Bay Region Local  
Government Area

**PLANNING SCHEME  
ZONING MAP**

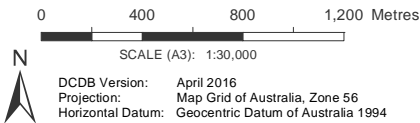
- Local plan boundary
- Local plan precincts
- Zone precincts
- Property boundaries

**Zones**

- General residential
- Centre
- Recreation and open space
- Environmental management and conservation
- Industry
- Community facilities
- Emerging community
- Extractive industry
- Limited development
- Rural
- Rural residential
- Township

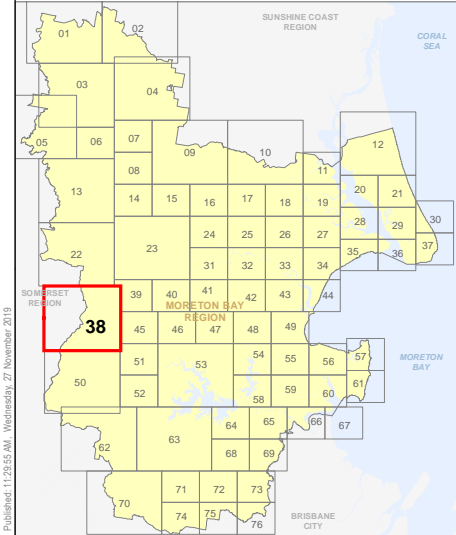
**Precinct Abbreviations**  
CFC - Cedarton Foresters Cooperative and Mt Nebo plant nursery  
Cc - Coastal communities  
Dc - District centre  
Gi - General industry  
Int - Interim  
Lc - Local centre  
Li - Light industry  
Mar - Marine industry  
Mib - Mixed industry and business  
Ng - Next generation neighbourhood  
Ri - Restricted industry  
Spc - Specialised centre  
Spt - Sport and recreation  
Sub - Suburban neighbourhood  
Tc - Township centre  
Ti - Township industry  
Tcv - Township convenience  
Tr - Township residential  
Trans - Transition  
Urb - Urban neighbourhood  
Util - Utilities

**Effective on and from XXXXX**



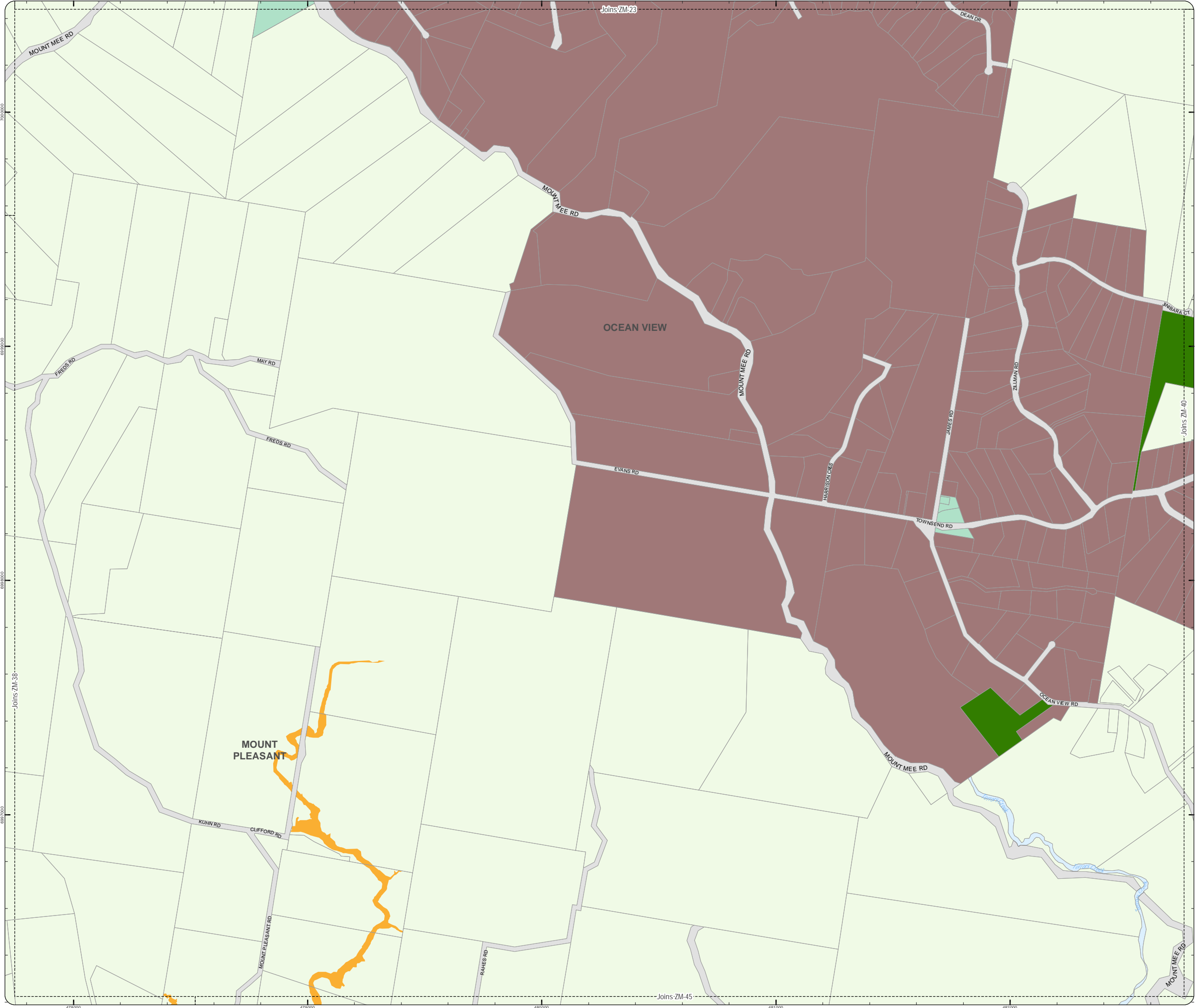
**DISCLAIMER:** Some of the information shown in this document has been provided to Council from external third parties. Council makes no representation and gives no warranty about the accuracy, reliability, completeness or suitability for any particular purpose of the information. Persons should not rely on the information shown in this document to make any decision with financial or legal implications and should instead rely on their own enquiries. To the full extent that it is able to do so in law, Council disclaims all liability (including liability in negligence) for all costs, losses and damages (including indirect and consequential costs, losses and damages) caused by or arising from anyone using or relying on the information shown in this document for any purpose whatsoever.  
© Copyright Moreton Bay Regional Council 2019

DCDB (Version April 2016) is reproduced with the permission of the State of Queensland



**ZM-38  
Zoning Map**

ZM\_Zoning\_Map.mxd



**PLANNING SCHEME  
ZONING MAP**

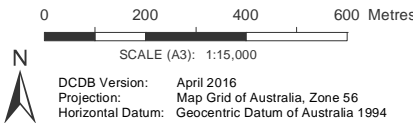
- Local plan boundary
- Local plan precincts
- Zone precincts
- Property boundaries

**Zones**

- General residential
- Centre
- Recreation and open space
- Environmental management and conservation
- Industry
- Community facilities
- Emerging community
- Extractive industry
- Limited development
- Rural
- Rural residential
- Township

**Precinct Abbreviations**  
CFC - Cedarfont Foresters Cooperative and Mt Nebo plant nursery  
Cc - Coastal communities  
Dc - District centre  
Gi - General industry  
Int - Interim  
Lc - Local centre  
Li - Light industry  
Mar - Marine industry  
Mib - Mixed industry and business  
Ng - Next generation neighbourhood  
Ri - Restricted industry  
Spc - Specialised centre  
Spt - Sport and recreation  
Sub - Suburban neighbourhood  
Tc - Township centre  
Ti - Township industry  
Tcv - Township convenience  
Tr - Township residential  
Trans - Transition  
Urb - Urban neighbourhood  
Util - Utilities

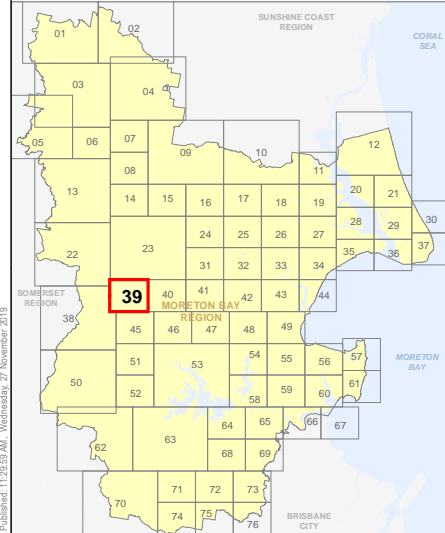
**Effective on and from XXXXX**



DCDB Version: April 2016  
Projection: Map Grid of Australia, Zone 56  
Horizontal Datum: Geocentric Datum of Australia 1994

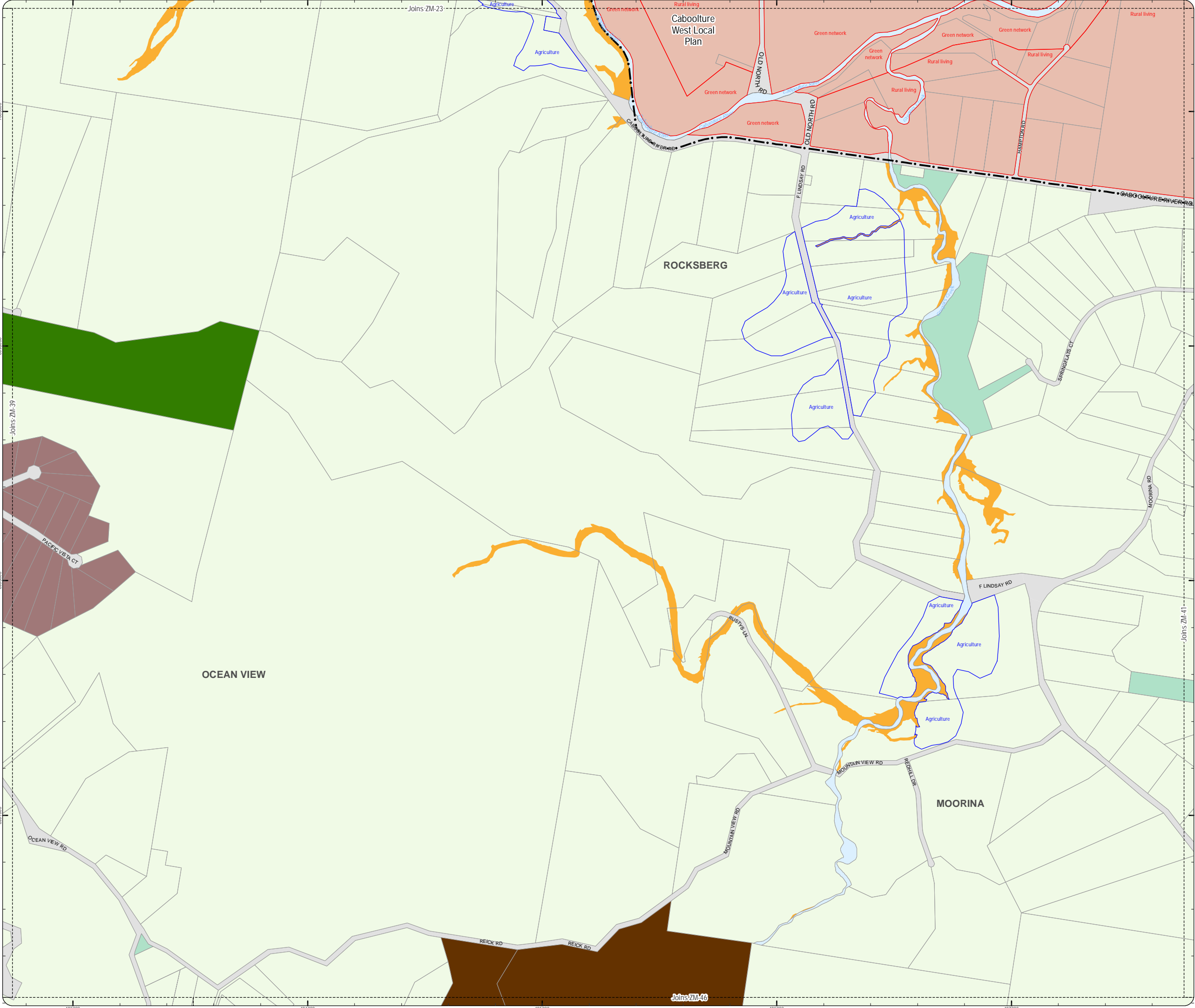
**DISCLAIMER:** Some of the information shown in this document has been provided to Council from external third parties. Council makes no representation and gives no warranty about the accuracy, reliability, completeness or suitability for any particular purpose of the information. Persons should not rely on the information shown in this document to make any decision with financial or legal implications and should instead rely on their own enquiries. To the full extent that it is able to do so in law, Council disclaims all liability (including liability in negligence) for all costs, losses and damages (including indirect and consequential costs, losses and damages) caused by or arising from anyone using or relying on the information shown in this document for any purpose whatsoever.  
© Copyright Moreton Bay Regional Council 2019

DCDB (Version April 2016) is reproduced with the permission of the State of Queensland



Published 11:29:55 AM, Wednesday, 27 November 2019





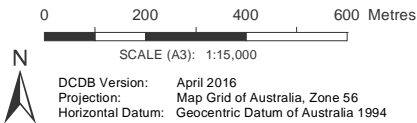
PLANNING SCHEME  
ZONING MAP

- Local plan boundary
- Local plan precincts
- Zone precincts
- Property boundaries

- Zones
- General residential
  - Centre
  - Recreation and open space
  - Environmental management and conservation
  - Industry
  - Community facilities
  - Emerging community
  - Extractive industry
  - Limited development
  - Rural
  - Rural residential
  - Township

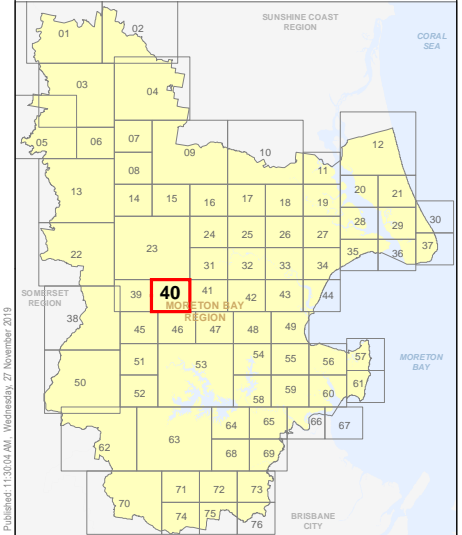
**Precinct Abbreviations**  
CFC - Cedarton Foresters Cooperative and Mt Nebo plant nursery  
Cc - Coastal communities  
Dc - District centre  
Gi - General industry  
Int - Interim  
Lc - Local centre  
Li - Light industry  
Mar - Marine industry  
Mib - Mixed industry and business  
Ng - Next generation neighbourhood  
Ri - Restricted industry  
Spc - Specialised centre  
Spt - Sport and recreation  
Sub - Suburban neighbourhood  
Tc - Township centre  
Ti - Township industry  
Tcv - Township convenience  
Tr - Township residential  
Trans - Transition  
Urb - Urban neighbourhood  
Util - Utilities

Effective on and from XXXXX

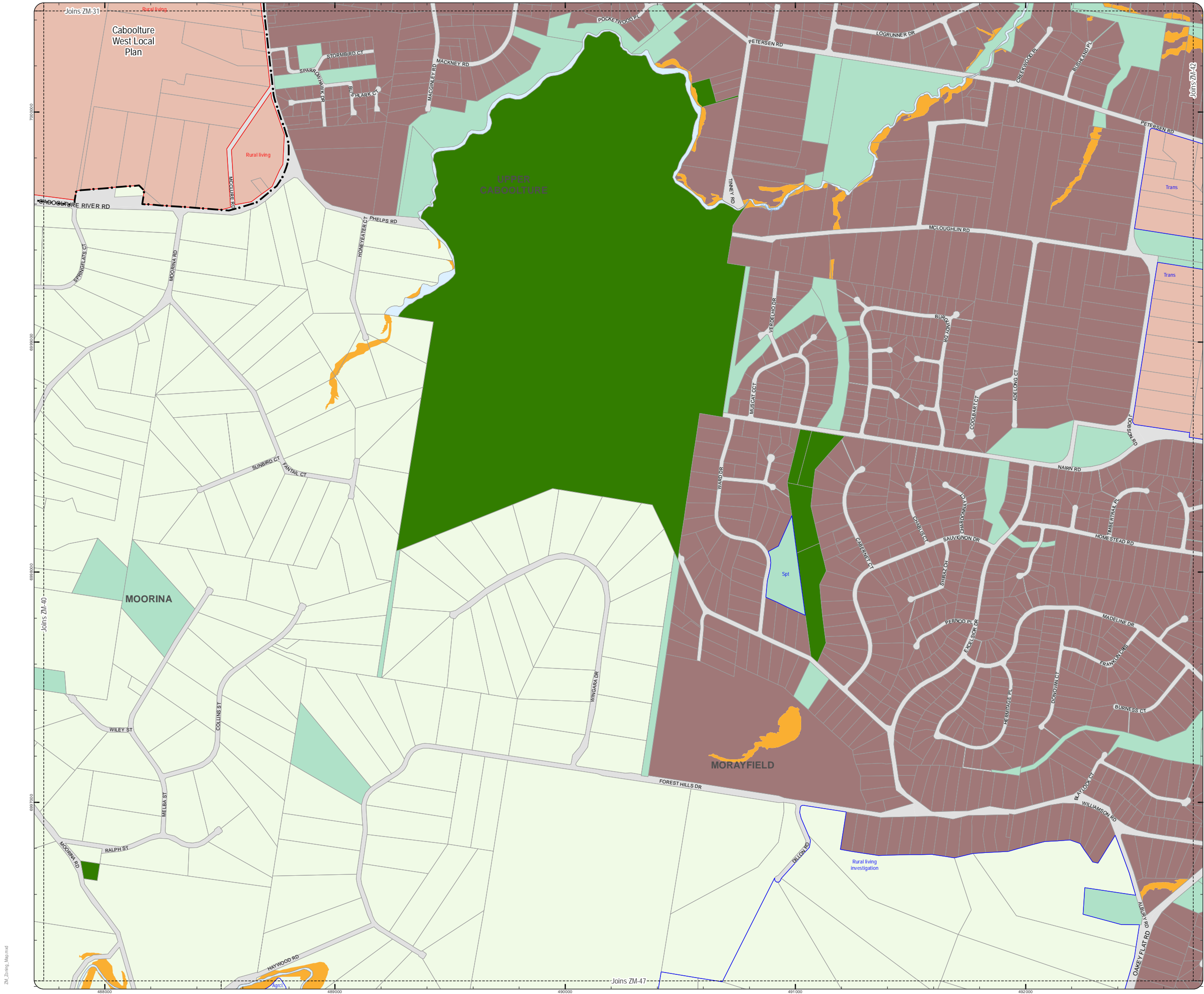


**DISCLAIMER:** Some of the information shown in this document has been provided to Council from external third parties. Council makes no representation and gives no warranty about the accuracy, reliability, completeness or suitability for any particular purpose of the information. Persons should not rely on the information shown in this document to make any decision with financial or legal implications and should instead rely on their own enquiries. To the full extent that it is able to do so in law, Council disclaims all liability (including liability in negligence) for all costs, losses and damages (including indirect and consequential costs, losses and damages) caused by or arising from anyone using or relying on the information shown in this document for any purpose whatsoever. © Copyright Moreton Bay Regional Council 2019

DCDB (Version April 2016) is reproduced with the permission of the State of Queensland



ZM-40  
Zoning Map

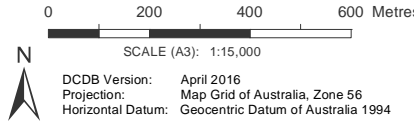


PLANNING SCHEME  
ZONING MAP

- Local plan boundary  
 Local plan precincts  
 Zone precincts  
 Property boundaries
- Zones
- General residential
  - Centre
  - Recreation and open space
  - Environmental management and conservation
  - Industry
  - Community facilities
  - Emerging community
  - Extractive industry
  - Limited development
  - Rural
  - Rural residential
  - Township

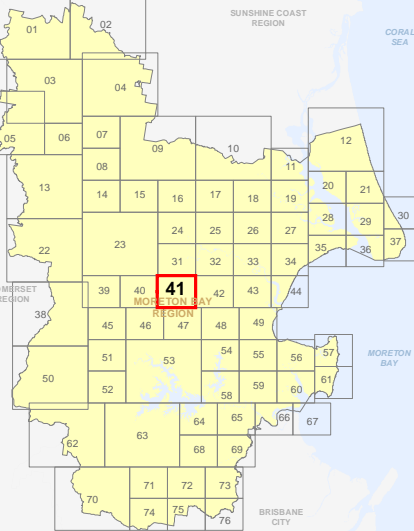
**Precinct Abbreviations**  
CFC - Cedarton Foresters Cooperative and Mt Nebo plant nursery  
Cc - Coastal communities  
Dc - District centre  
Gi - General industry  
Int - Interim  
Lc - Local centre  
Li - Light industry  
Mar - Marine industry  
Mib - Mixed industry and business  
Ng - Next generation neighbourhood  
Ri - Restricted industry  
Spc - Specialised centre  
Spt - Sport and recreation  
Sub - Suburban neighbourhood  
Tc - Township centre  
Ti - Township industry  
Tcv - Township convenience  
Tr - Township residential  
Trans - Transition  
Urb - Urban neighbourhood  
Util - Utilities

Effective on and from XXXXX



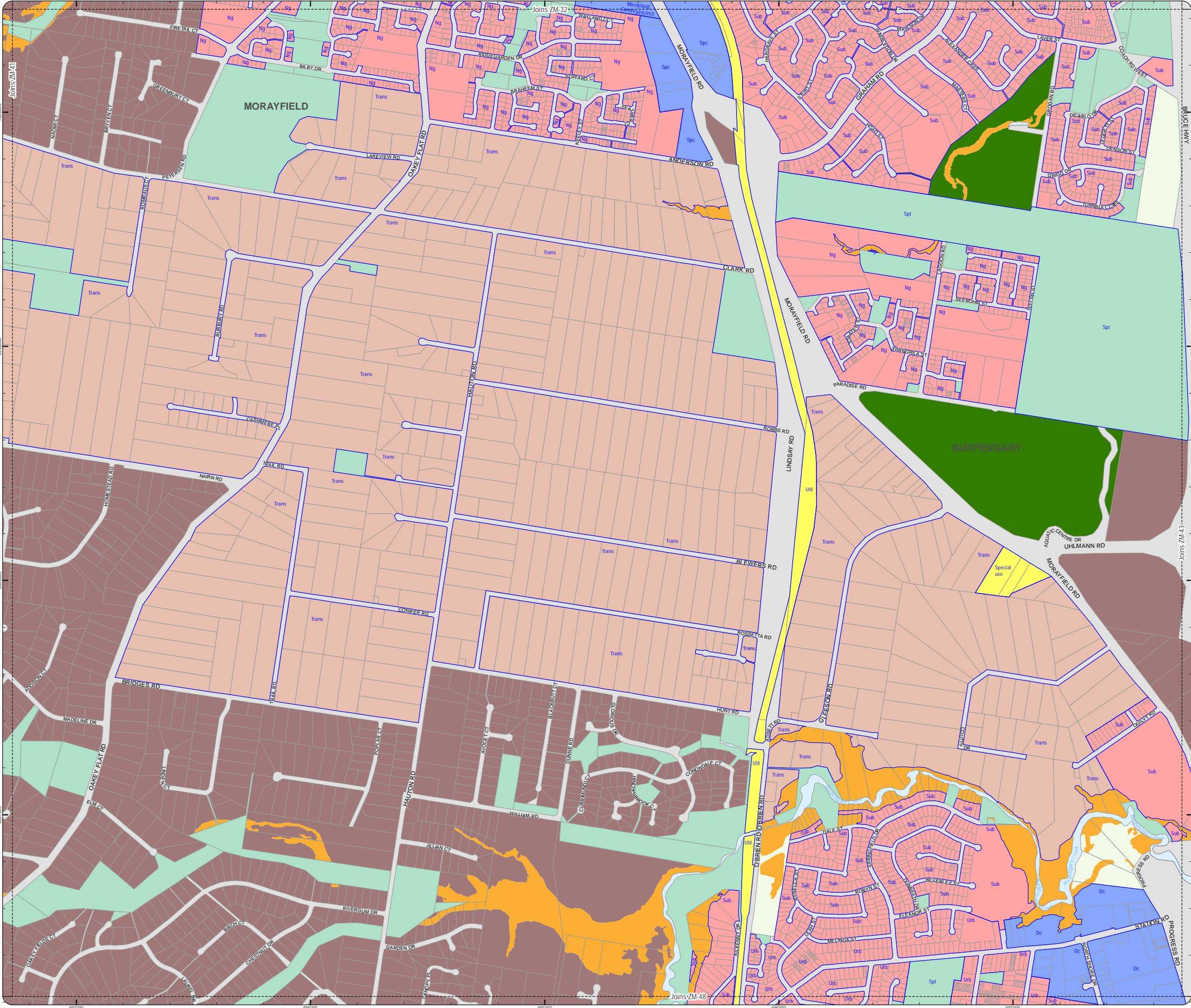
**DISCLAIMER:** Some of the information shown in this document has been provided to Council from external third parties. Council makes no representation and gives no warranty about the accuracy, reliability, completeness or suitability for any particular purpose of the information. Persons should not rely on the information shown in this document to make any decision with financial or legal implications and should instead rely on their own enquiries. To the full extent that it is able to do so in law, Council disclaims all liability (including liability in negligence) for all costs, losses and damages (including indirect and consequential costs, losses and damages) caused by or arising from anyone using or relying on the information shown in this document for any purpose whatsoever. © Copyright Moreton Bay Regional Council 2019

DCDB (Version April 2016) is reproduced with the permission of the State of Queensland



ZM-41  
Zoning Map





PLANNING SCHEME  
ZONING MAP

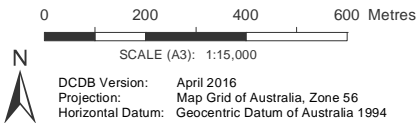
- Local plan boundary
- Local plan precincts
- Zone precincts
- Property boundaries

Zones

- General residential
- Centre
- Recreation and open space
- Environmental management and conservation
- Industry
- Community facilities
- Emerging community
- Extractive industry
- Limited development
- Rural
- Rural residential
- Township

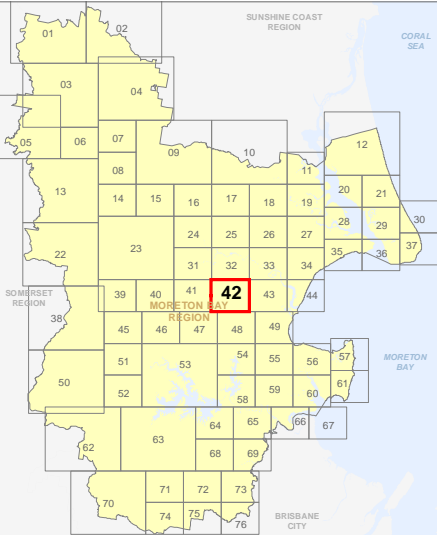
**Precinct Abbreviations**  
CFC - Cedarton Foresters Cooperative and Mt Nebo plant nursery  
Cc - Coastal communities  
Dc - District centre  
Gi - General industry  
Int - Interim  
Lc - Local centre  
Li - Light industry  
Mar - Marine industry  
Mib - Mixed industry and business  
Ng - Next generation neighbourhood  
Ri - Restricted industry  
Spc - Specialised centre  
Spt - Sport and recreation  
Sub - Suburban neighbourhood  
Tc - Township centre  
Ti - Township industry  
Tcv - Township convenience  
Tr - Township residential  
Trans - Transition  
Urb - Urban neighbourhood  
Util - Utilities

Effective on and from XXXXX



**DISCLAIMER:** Some of the information shown in this document has been provided to Council from external third parties. Council makes no representation and gives no warranty about the accuracy, reliability, completeness or suitability for any particular purpose of the information. Persons should not rely on the information shown in this document to make any decision with financial or legal implications and should instead rely on their own enquiries. To the full extent that it is able to do so in law, Council disclaims all liability (including liability in negligence) for all costs, losses and damages (including indirect and consequential costs, losses and damages) caused by or arising from anyone using or relying on the information shown in this document for any purpose whatsoever. © Copyright Moreton Bay Regional Council 2019





DCDB (Version April 2016) is reproduced with the permission of the State of Queensland












ZM-42  
Zoning Map



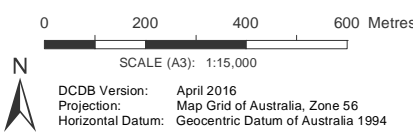
PLANNING SCHEME  
ZONING MAP

-  Local plan boundary  
 Local plan precincts  
 Zone precincts  
 Property boundaries

- Zones
-  General residential
  -  Centre
  -  Recreation and open space
  -  Environmental management and conservation
  -  Industry
  -  Community facilities
  -  Emerging community
  -  Extractive industry
  -  Limited development
  -  Rural
  -  Rural residential
  -  Township

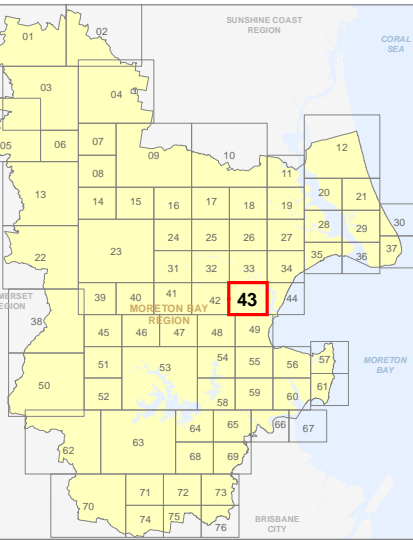
- Precinct Abbreviations
- CFC - Cedarton Foresters Cooperative and Mt Nebo plant nursery
  - Cc - Coastal communities
  - Dc - District centre
  - Gi - General industry
  - Int - Interim
  - Lc - Local centre
  - Li - Light industry
  - Mar - Marine industry
  - Mib - Mixed industry and business
  - Ng - Next generation neighbourhood
  - Ri - Restricted industry
  - Spc - Specialised centre
  - Spt - Sport and recreation
  - Sub - Suburban neighbourhood
  - Tc - Township centre
  - Ti - Township industry
  - Tcv - Township convenience
  - Tr - Township residential
  - Trans - Transition
  - Urb - Urban neighbourhood
  - Util - Utilities

Effective on and from XXXXX

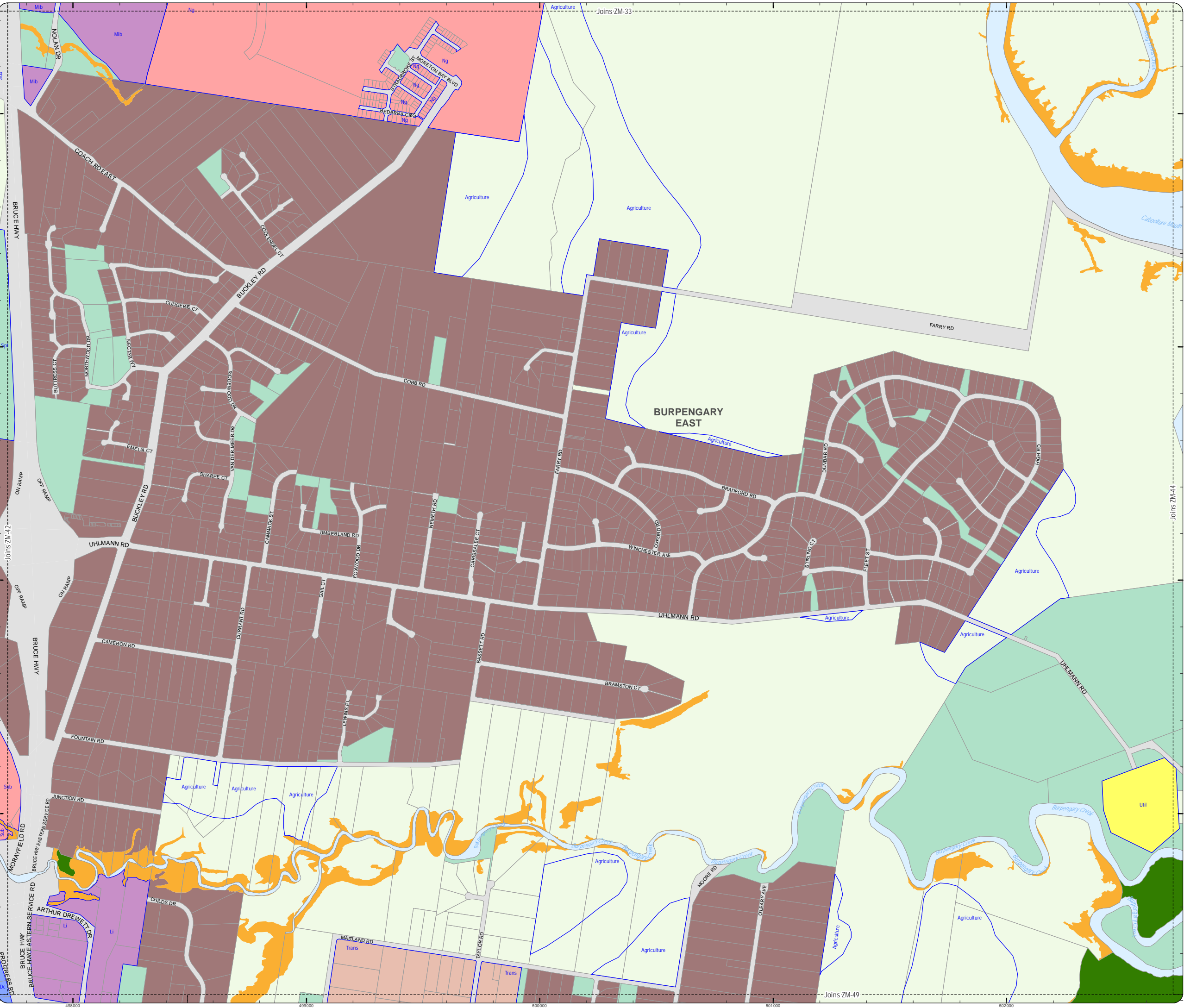


**DISCLAIMER:** Some of the information shown in this document has been provided to Council from external third parties. Council makes no representation and gives no warranty about the accuracy, reliability, completeness or suitability for any particular purpose of the information. Persons should not rely on the information shown in this document to make any decision with financial or legal implications and should instead rely on their own enquiries. To the full extent that it is able to do so in law, Council disclaims all liability (including liability in negligence) for all costs, losses and damages (including indirect and consequential costs, losses and damages) caused by or arising from anyone using or relying on the information shown in this document for any purpose whatsoever. © Copyright Moreton Bay Regional Council 2019

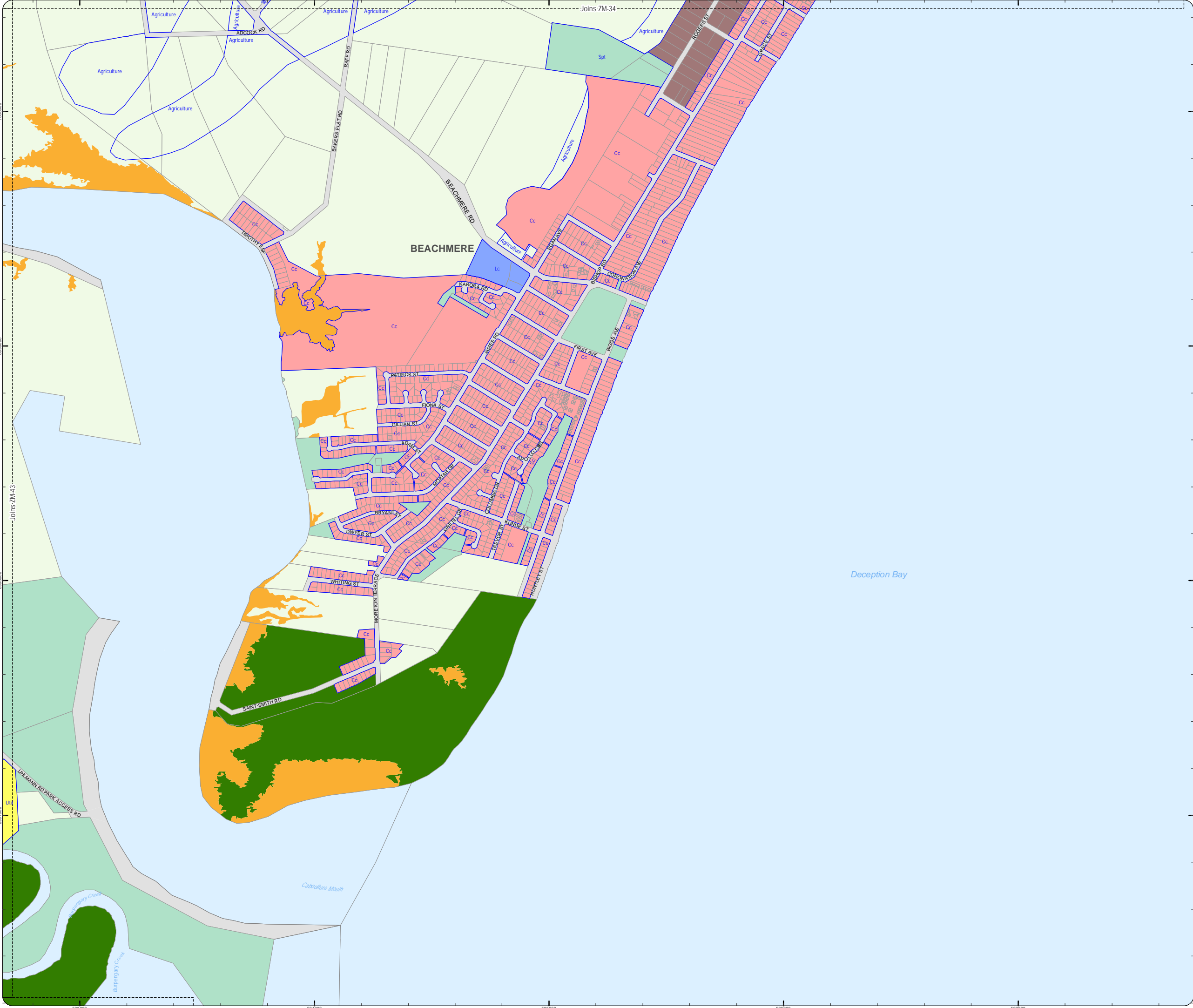
DCDB (Version April 2016) is reproduced with the permission of the State of Queensland



ZM-43  
Zoning Map







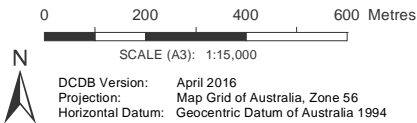
PLANNING SCHEME  
ZONING MAP

- Local plan boundary
- Local plan precincts
- Zone precincts
- Property boundaries

- Zones
- General residential
  - Centre
  - Recreation and open space
  - Environmental management and conservation
  - Industry
  - Community facilities
  - Emerging community
  - Extractive industry
  - Limited development
  - Rural
  - Rural residential
  - Township

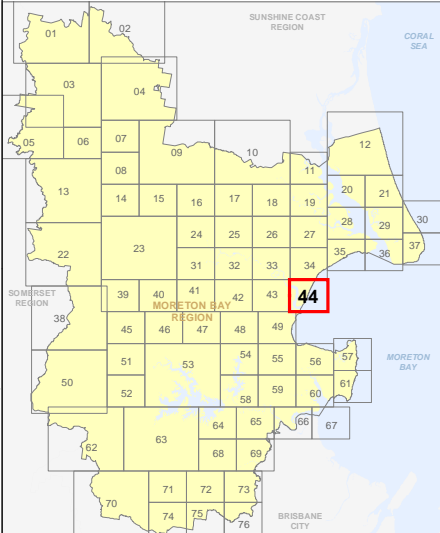
Precinct Abbreviations  
CFC - Cedarton Foresters Cooperative and Mt Nebo plant nursery  
Cc - Coastal communities  
Dc - District centre  
Gi - General industry  
Int - Interim  
Lc - Local centre  
Li - Light industry  
Mar - Marine industry  
Mib - Mixed industry and business  
Ng - Next generation neighbourhood  
Ri - Restricted industry  
Spc - Specialised centre  
Spt - Sport and recreation  
Sub - Suburban neighbourhood  
Tc - Township centre  
Ti - Township industry  
Tcv - Township convenience  
Tr - Township residential  
Trans - Transition  
Urb - Urban neighbourhood  
Util - Utilities

Effective on and from XXXXX

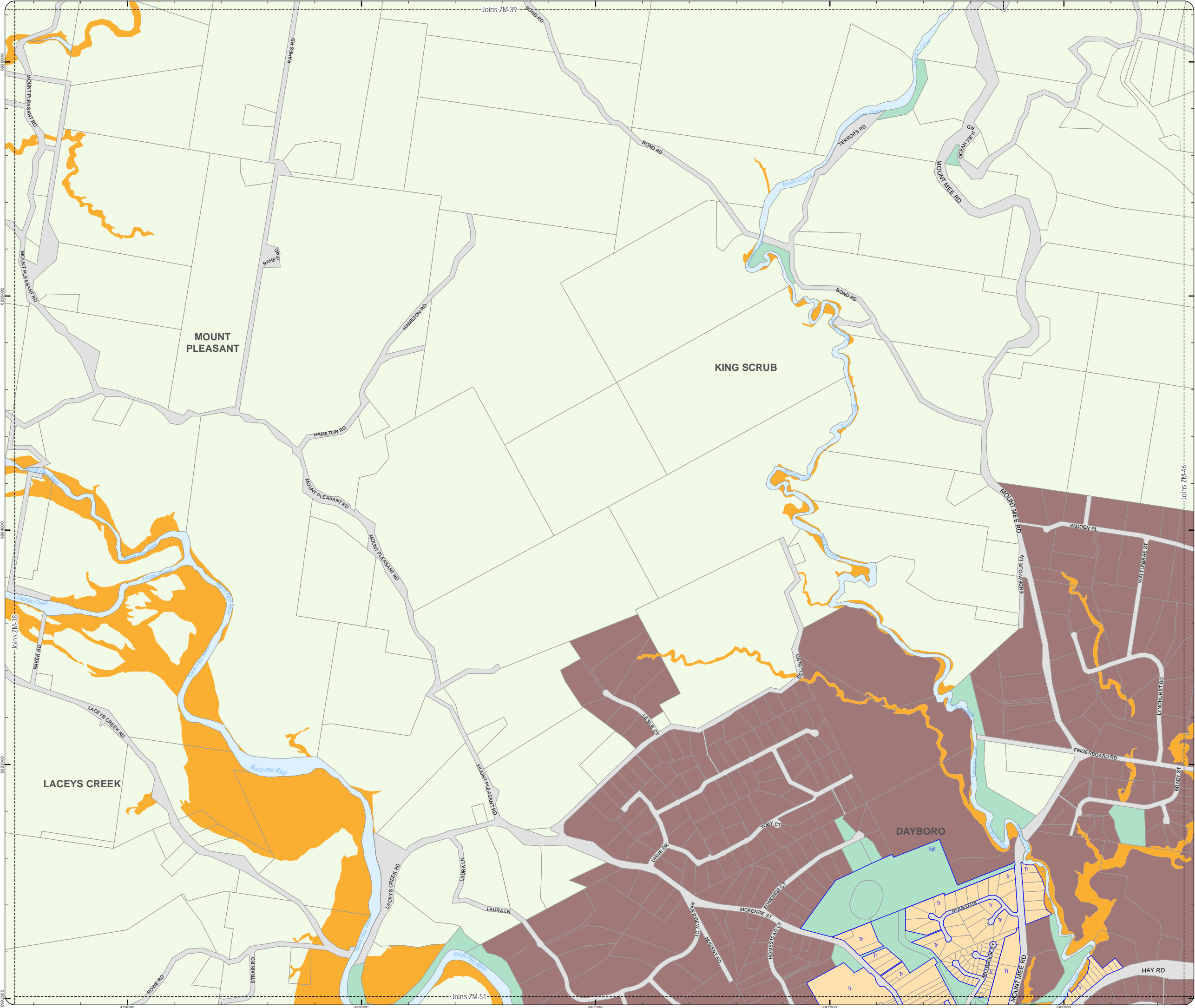


**DISCLAIMER:** Some of the information shown in this document has been provided to Council from external third parties. Council makes no representation and gives no warranty about the accuracy, reliability, completeness or suitability for any particular purpose of the information. Persons should not rely on the information shown in this document to make any decision with financial or legal implications and should instead rely on their own enquiries. To the full extent that it is able to do so in law, Council disclaims all liability (including liability in negligence) for all costs, losses and damages (including indirect and consequential costs, losses and damages) caused by or arising from anyone using or relying on the information shown in this document for any purpose whatsoever. © Copyright Moreton Bay Regional Council 2019

DCDB (Version April 2016) is reproduced with the permission of the State of Queensland



ZM-44  
Zoning Map



PLANNING SCHEME  
ZONING MAP

- Local plan boundary
- Local plan precincts
- Zone precincts
- Property boundaries

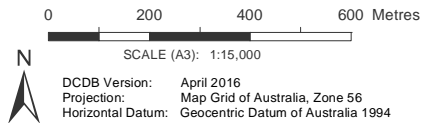
Zones

- General residential
- Centre
- Recreation and open space
- Environmental management and conservation
- Industry
- Community facilities
- Emerging community
- Extractive industry
- Limited development
- Rural
- Rural residential
- Township

Precinct Abbreviations

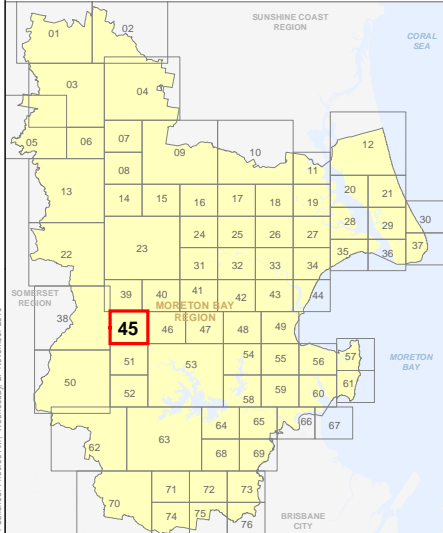
- CFC - Cedarton Foresters Cooperative and Mt Nebo plant nursery
- Cc - Coastal communities
- Dc - District centre
- Gi - General industry
- Int - Interim
- Lc - Local centre
- Li - Light industry
- Mar - Marine industry
- Mib - Mixed industry and business
- Ng - Next generation neighbourhood
- Ri - Restricted industry
- Spc - Specialised centre
- Spt - Sport and recreation
- Sub - Suburban neighbourhood
- Tc - Township centre
- Ti - Township industry
- Tcv - Township convenience
- Tr - Township residential
- Trans - Transition
- Urb - Urban neighbourhood
- Util - Utilities

Effective on and from XXXXX



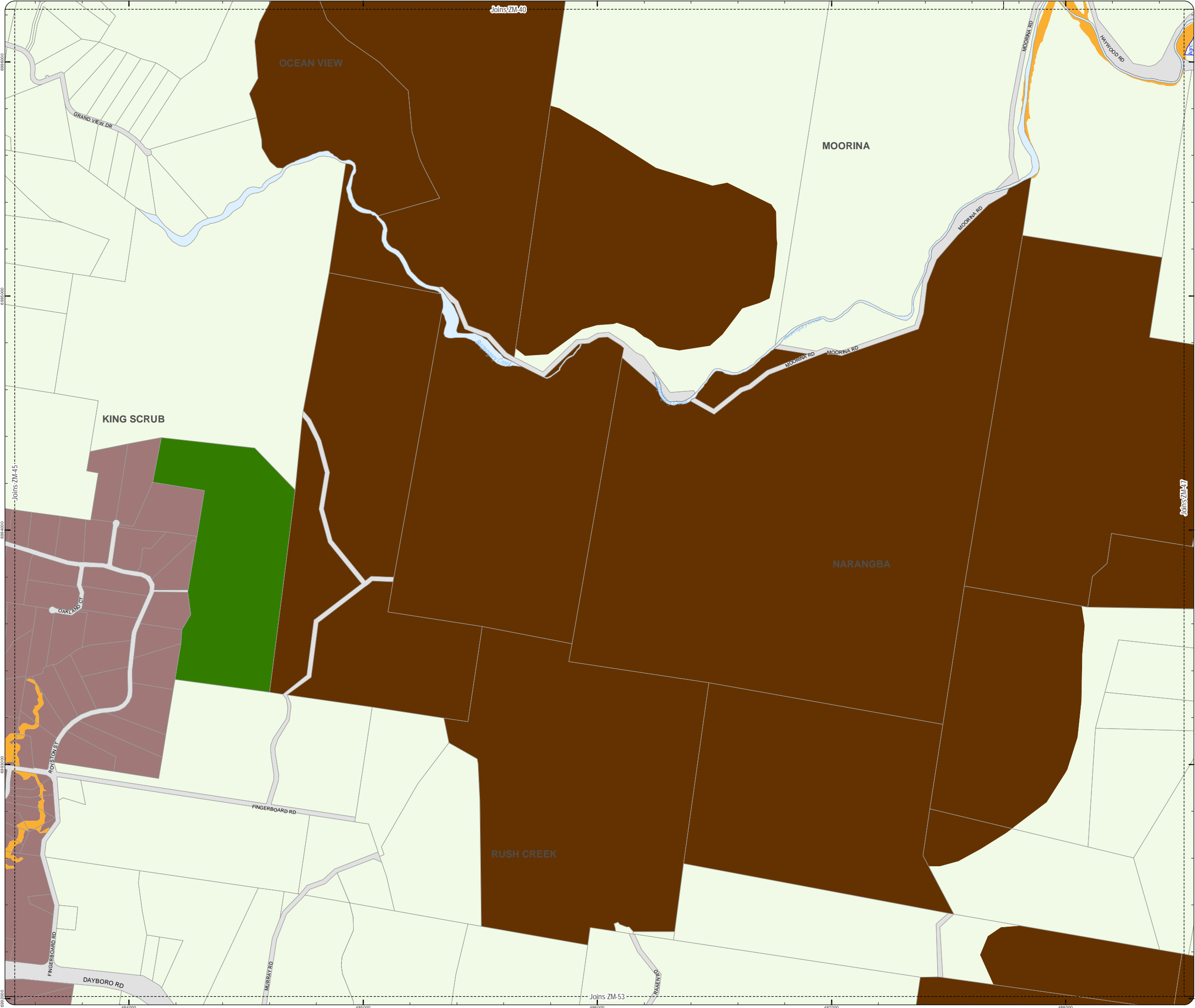
**DISCLAIMER:** Some of the information shown in this document has been provided to Council from external third parties. Council makes no representation and gives no warranty about the accuracy, reliability, completeness or suitability for any particular purpose of the information. Persons should not rely on the information shown in this document to make any decision with financial or legal implications and should instead rely on their own enquiries. To the full extent that it is able to do so in law, Council disclaims all liability (including liability in negligence) for all costs, losses and damages (including indirect and consequential costs, losses and damages) caused by or arising from anyone using or relying on the information shown in this document for any purpose whatsoever. © Copyright Moreton Bay Regional Council 2019

DCDB (Version April 2016) is reproduced with the permission of the State of Queensland



ZM-45  
Zoning Map





PLANNING SCHEME  
ZONING MAP

- Local plan boundary
- Local plan precincts
- Zone precincts
- Property boundaries

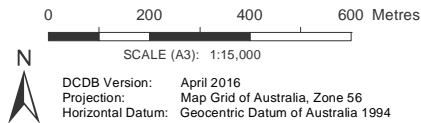
Zones

- General residential
- Centre
- Recreation and open space
- Environmental management and conservation
- Industry
- Community facilities
- Emerging community
- Extractive industry
- Limited development
- Rural
- Rural residential
- Township

Precinct Abbreviations

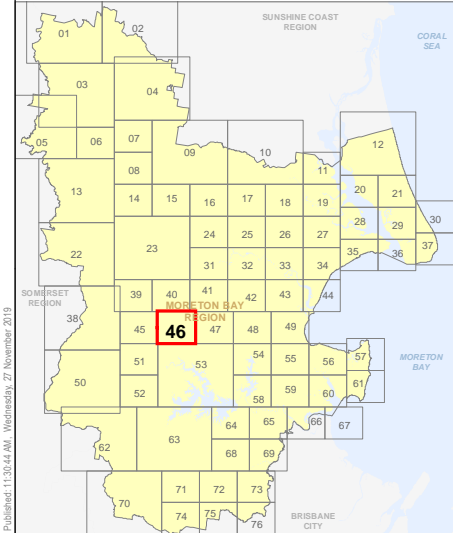
- CFC - Cedarton Foresters Cooperative and Mt Nebo plant nursery
- Cc - Coastal communities
- Dc - District centre
- Gi - General industry
- Int - Interim
- Lc - Local centre
- Li - Light industry
- Mar - Marine industry
- Mib - Mixed industry and business
- Ng - Next generation neighbourhood
- Ri - Restricted industry
- Spc - Specialised centre
- Spt - Sport and recreation
- Sub - Suburban neighbourhood
- Tc - Township centre
- Ti - Township industry
- Tcv - Township convenience
- Tr - Township residential
- Trans - Transition
- Urb - Urban neighbourhood
- Util - Utilities

Effective on and from XXXXX







**DISCLAIMER:** Some of the information shown in this document has been provided to Council from external third parties. Council makes no representation and gives no warranty about the accuracy, reliability, completeness or suitability for any particular purpose of the information. Persons should not rely on the information shown in this document to make any decision with financial or legal implications and should instead rely on their own enquiries. To the full extent that it is able to do so in law, Council disclaims all liability (including liability in negligence) for all costs, losses and damages (including indirect and consequential costs, losses and damages) caused by or arising from anyone using or relying on the information shown in this document for any purpose whatsoever. © Copyright Moreton Bay Regional Council 2019

DCDB (Version April 2016) is reproduced with the permission of the State of Queensland



PLANNING SCHEME  
ZONING MAP

-  Local plan boundary  
 Local plan precincts  
 Zone precincts  
 Property boundaries

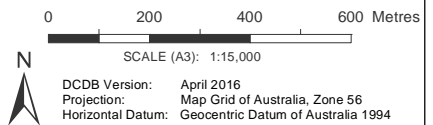
Zones

-  General residential  
 Centre  
 Recreation and open space  
 Environmental management and conservation  
 Industry  
 Community facilities  
 Emerging community  
 Extractive industry  
 Limited development  
 Rural  
 Rural residential  
 Township

Precinct Abbreviations

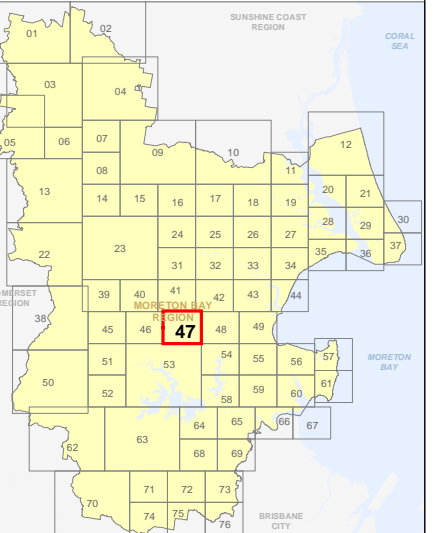
CFC - Cedarton Foresters Cooperative and Mt Nebo plant nursery  
Cc - Coastal communities  
Dc - District centre  
Gi - General industry  
Int - Interim  
Lc - Local centre  
Li - Light industry  
Mar - Marine industry  
Mib - Mixed industry and business  
Ng - Next generation neighbourhood  
Ri - Restricted industry  
Spc - Specialised centre  
Spt - Sport and recreation  
Sub - Suburban neighbourhood  
Tc - Township centre  
Ti - Township industry  
Tcv - Township convenience  
Tr - Township residential  
Trans - Transition  
Urb - Urban neighbourhood  
Util - Utilities

Effective on and from XXXXX

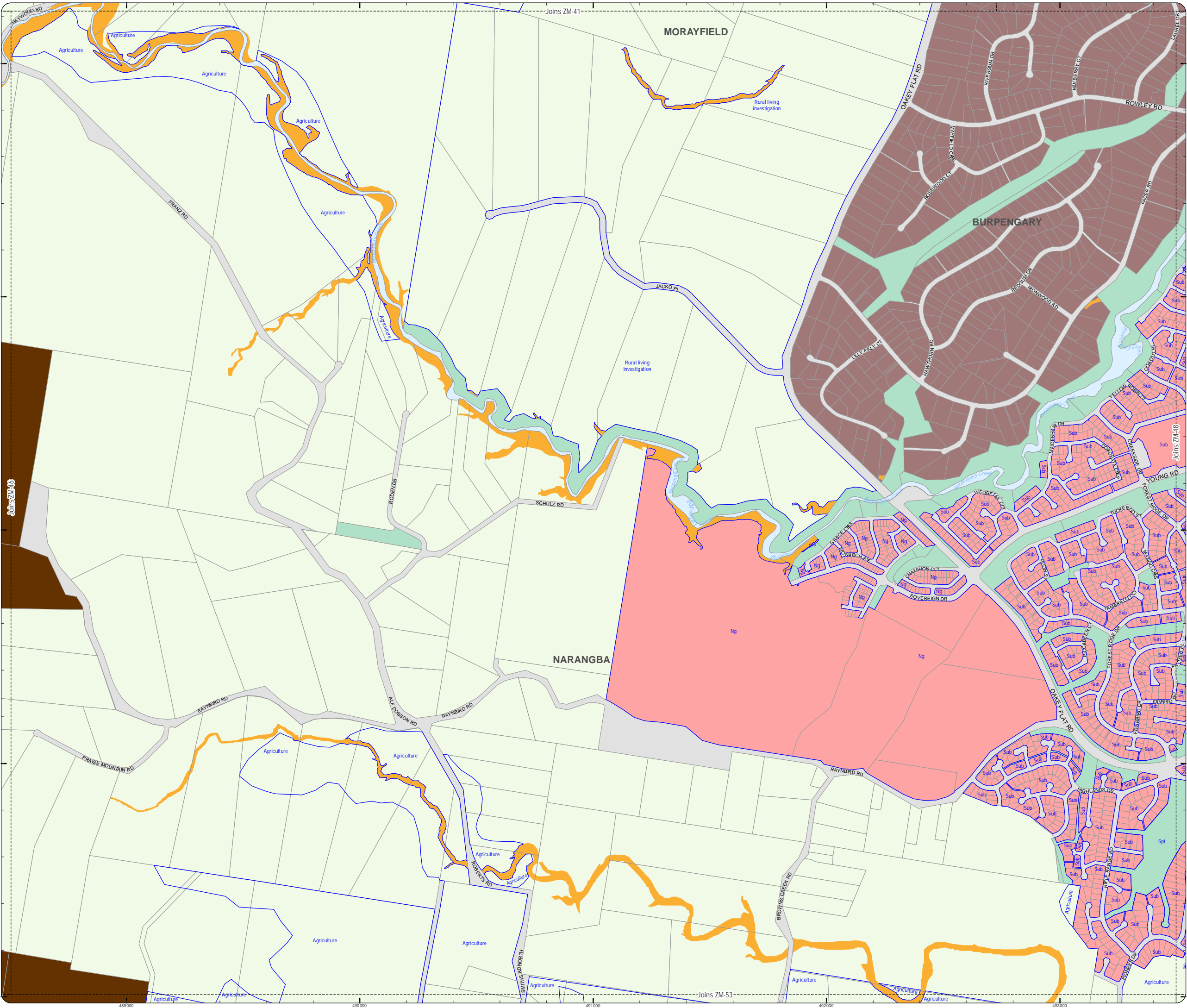


**DISCLAIMER:** Some of the information shown in this document has been provided to Council from external third parties. Council makes no representation and gives no warranty about the accuracy, reliability, completeness or suitability for any particular purpose of the information. Persons should not rely on the information shown in this document to make any decision with financial or legal implications and should instead rely on their own enquiries. To the full extent that it is able to do so in law, Council disclaims all liability (including liability in negligence) for all costs, losses and damages (including indirect and consequential costs, losses and damages) caused by or arising from anyone using or relying on the information shown in this document for any purpose whatsoever.  
© Copyright Moreton Bay Regional Council 2019

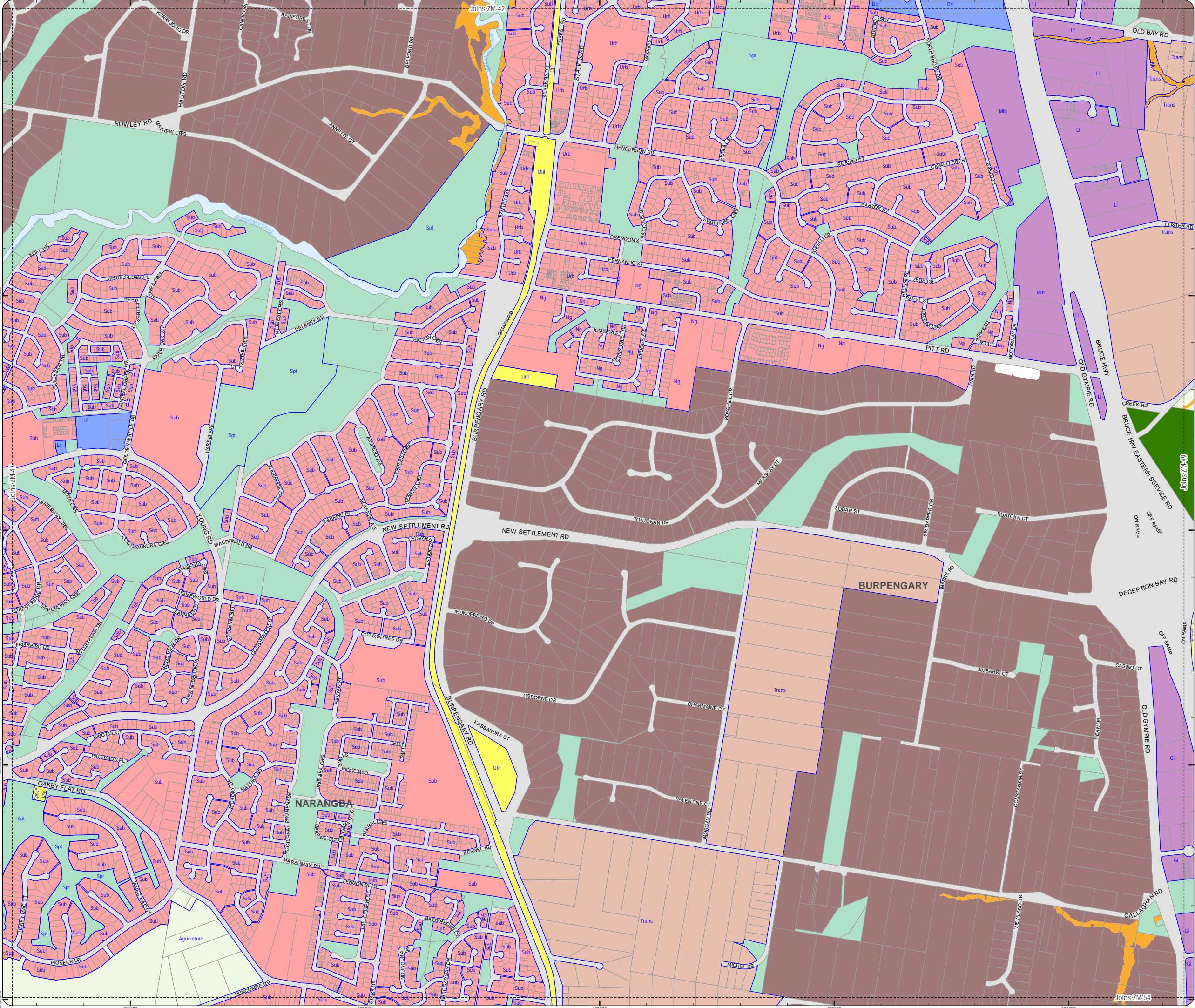
DCDB (Version April 2016) is reproduced with the permission of the State of Queensland



**ZM-47  
Zoning Map**







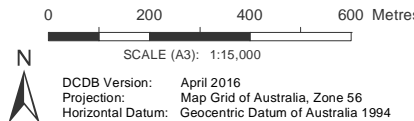
PLANNING SCHEME  
ZONING MAP

- Local plan boundary
- Local plan precincts
- Zone precincts
- Property boundaries

- Zones
- General residential
  - Centre
  - Recreation and open space
  - Environmental management and conservation
  - Industry
  - Community facilities
  - Emerging community
  - Extractive industry
  - Limited development
  - Rural
  - Rural residential
  - Township

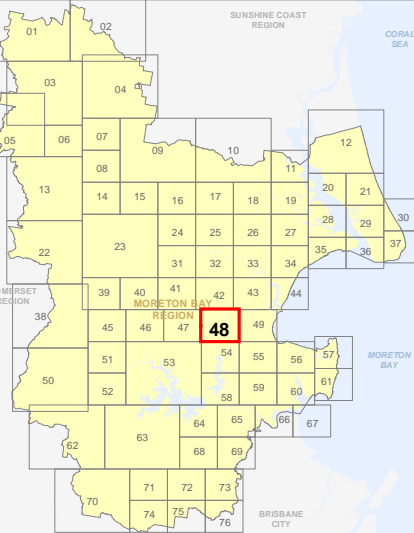
Precinct Abbreviations  
CFC - Cedarfont Foresters Cooperative and Mt Nebo plant nursery  
Cc - Coastal communities  
Dc - District centre  
Gi - General industry  
Int - Interim  
Lc - Local centre  
Li - Light industry  
Mar - Marine industry  
Mib - Mixed industry and business  
Ng - Next generation neighbourhood  
Ri - Restricted industry  
Spc - Specialised centre  
Sub - Suburban neighbourhood  
Tc - Township centre  
Ti - Township industry  
Tcv - Township convenience  
Tr - Township residential  
Urb - Urban neighbourhood  
Util - Utilities

Effective on and from XXXXX



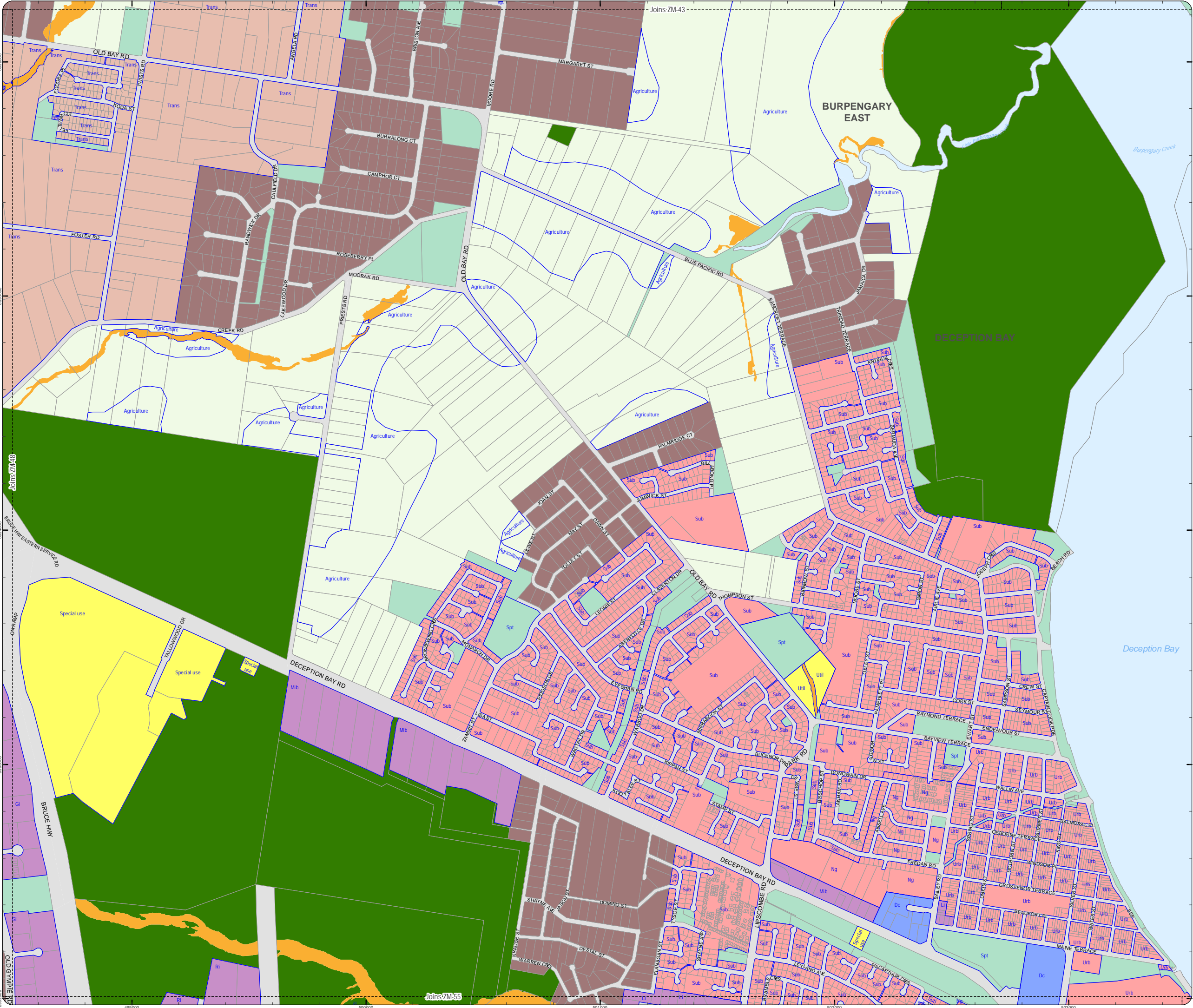
DISCLAIMER: Some of the information shown in this document has been provided to Council from external third parties. Council makes no representation and gives no warranty about the accuracy, reliability, completeness or suitability for any particular purpose of the information. Persons should not rely on the information shown in this document to make any decision with financial or legal implications and should instead rely on their own enquiries. To the full extent that it is able to do so in law, Council disclaims all liability (including liability in negligence) for all costs, losses and damages (including indirect and consequential costs, losses and damages) caused by or arising from anyone using or relying on the information shown in this document for any purpose whatsoever. © Copyright Moreton Bay Regional Council 2019

DCDB (Version April 2016) is reproduced with the permission of the State of Queensland



ZM-48  
Zoning Map





PLANNING SCHEME  
ZONING MAP

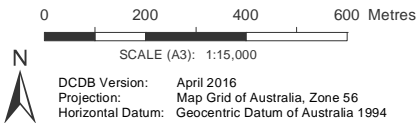
- Local plan boundary
- Local plan precincts
- Zone precincts
- Property boundaries

Zones

- General residential
- Centre
- Recreation and open space
- Environmental management and conservation
- Industry
- Community facilities
- Emerging community
- Extractive industry
- Limited development
- Rural
- Rural residential
- Township

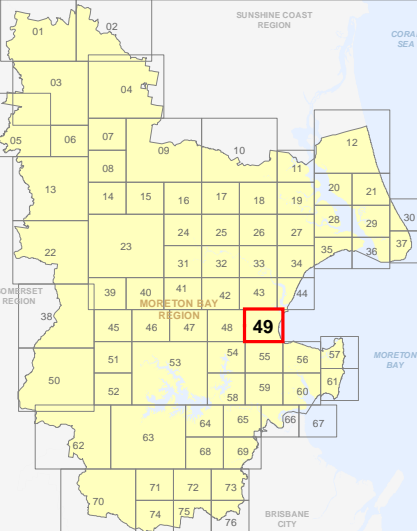
**Precinct Abbreviations**  
CFC - Cedarton Foresters Cooperative and Mt Nebo plant nursery  
Cc - Coastal communities  
Dc - District centre  
Gi - General industry  
Int - Interim  
Lc - Local centre  
Li - Light industry  
Mar - Marine industry  
Mib - Mixed industry and business  
Ng - Next generation neighbourhood  
Ri - Restricted industry  
Spc - Specialised centre  
Spt - Sport and recreation  
Sub - Suburban neighbourhood  
Tc - Township centre  
Ti - Township industry  
Tcv - Township convenience  
Tr - Township residential  
Urb - Urban neighbourhood  
Util - Utilities

Effective on and from XXXXX



**DISCLAIMER:** Some of the information shown in this document has been provided to Council from external third parties. Council makes no representation and gives no warranty about the accuracy, reliability, completeness or suitability for any particular purpose of the information. Persons should not rely on the information shown in this document to make any decision with financial or legal implications and should instead rely on their own enquiries. To the full extent that it is able to do so in law, Council disclaims all liability (including liability in negligence) for all costs, losses and damages (including indirect and consequential costs, losses and damages) caused by or arising from anyone using or relying on the information shown in this document for any purpose whatsoever.  
© Copyright Moreton Bay Regional Council 2019

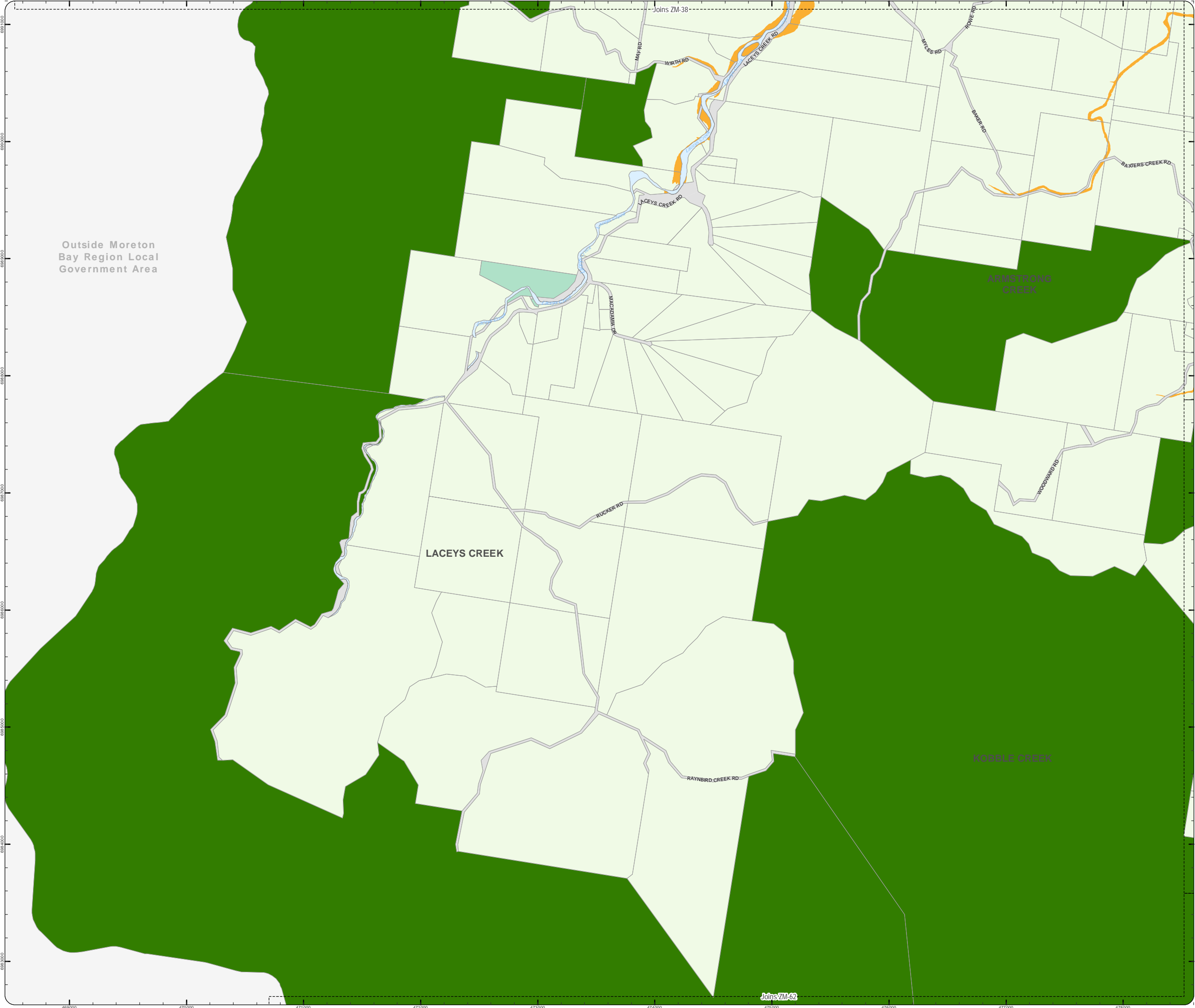
DCDB (Version April 2016) is reproduced with the permission of the State of Queensland



ZM-49  
Zoning Map



ZM\_Zoning\_Map.mxd



Outside Moreton  
Bay Region Local  
Government Area

**PLANNING SCHEME  
ZONING MAP**

- Local plan boundary
- Local plan precincts
- Zone precincts
- Property boundaries

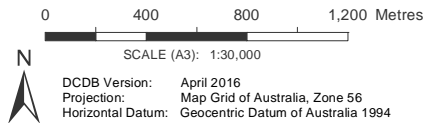
**Zones**

- General residential
- Centre
- Recreation and open space
- Environmental management and conservation
- Industry
- Community facilities
- Emerging community
- Extractive industry
- Limited development
- Rural
- Rural residential
- Township

**Precinct Abbreviations**

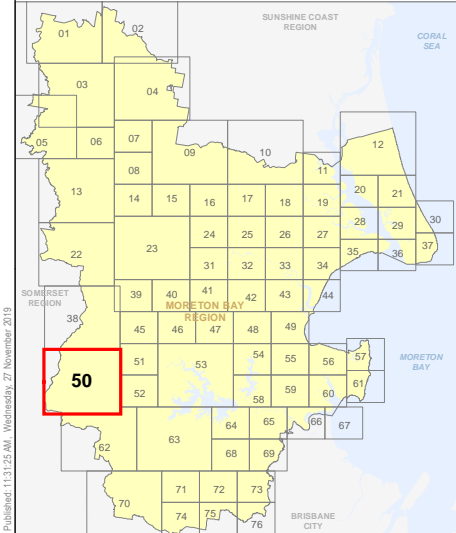
- CFC - Cedarton Foresters Cooperative and Mt Nebo plant nursery
- Cc - Coastal communities
- Dc - District centre
- Gi - General industry
- Int - Interim
- Lc - Local centre
- Li - Light industry
- Mar - Marine industry
- Mib - Mixed industry and business
- Ng - Next generation neighbourhood
- Ri - Restricted industry
- Spc - Specialised centre
- Spt - Sport and recreation
- Sub - Suburban neighbourhood
- Tc - Township centre
- Ti - Township industry
- Tcv - Township convenience
- Tr - Township residential
- Trans - Transition
- Urb - Urban neighbourhood
- Util - Utilities

**Effective on and from XXXXX**

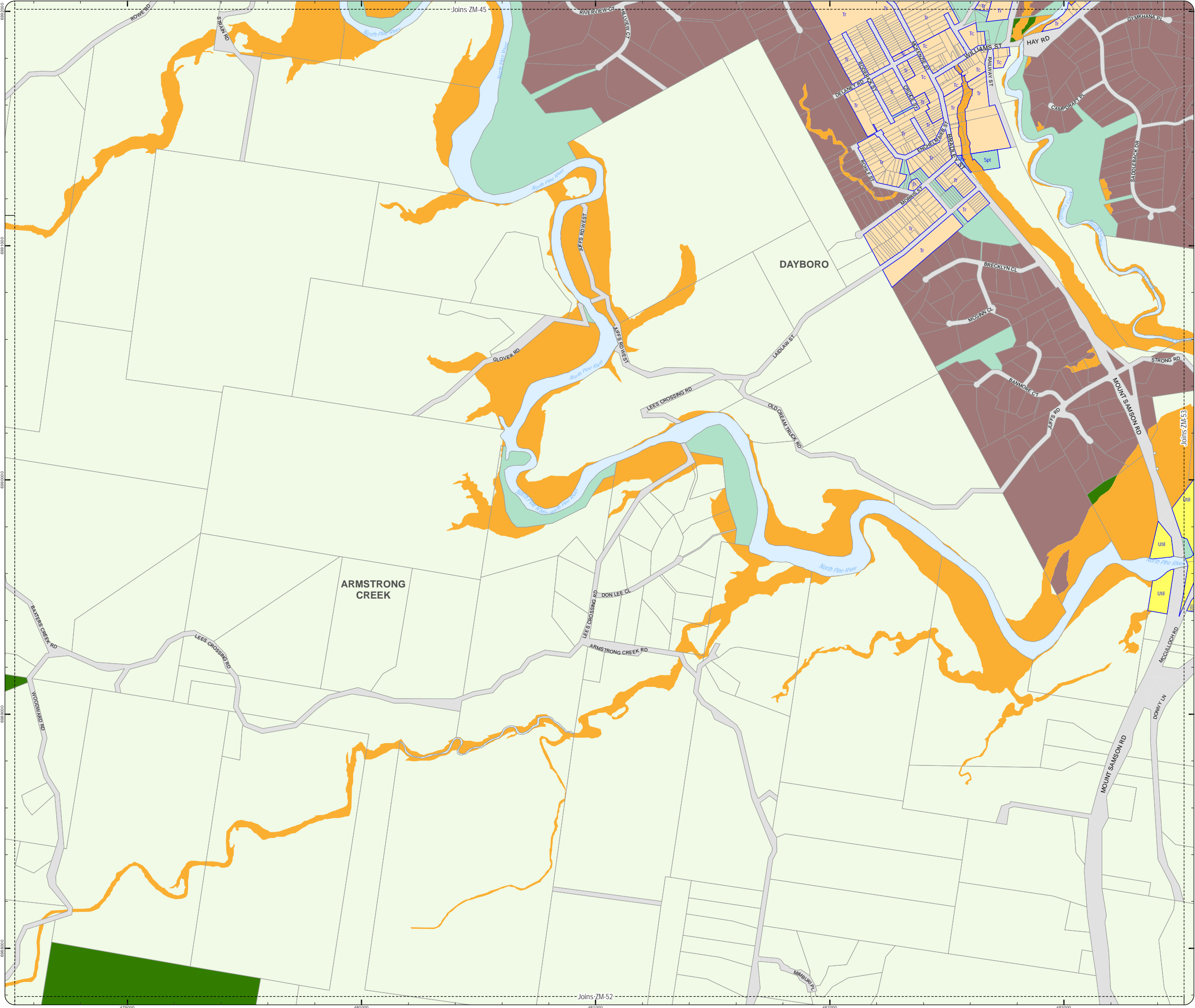


**DISCLAIMER:** Some of the information shown in this document has been provided to Council from external third parties. Council makes no representation and gives no warranty about the accuracy, reliability, completeness or suitability for any particular purpose of the information. Persons should not rely on the information shown in this document to make any decision with financial or legal implications and should instead rely on their own enquiries. To the full extent that it is able to do so in law, Council disclaims all liability (including liability in negligence) for all costs, losses and damages (including indirect and consequential costs, losses and damages) caused by or arising from anyone using or relying on the information shown in this document for any purpose whatsoever. © Copyright Moreton Bay Regional Council 2019

DCDB (Version April 2016) is reproduced with the permission of the State of Queensland



**ZM-50  
Zoning Map**



PLANNING SCHEME  
ZONING MAP

- Local plan boundary
- Local plan precincts
- Zone precincts
- Property boundaries

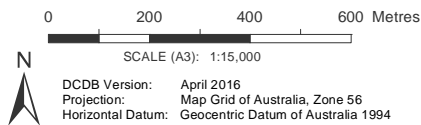
Zones

- General residential
- Centre
- Recreation and open space
- Environmental management and conservation
- Industry
- Community facilities
- Emerging community
- Extractive industry
- Limited development
- Rural
- Rural residential
- Township

Precinct Abbreviations

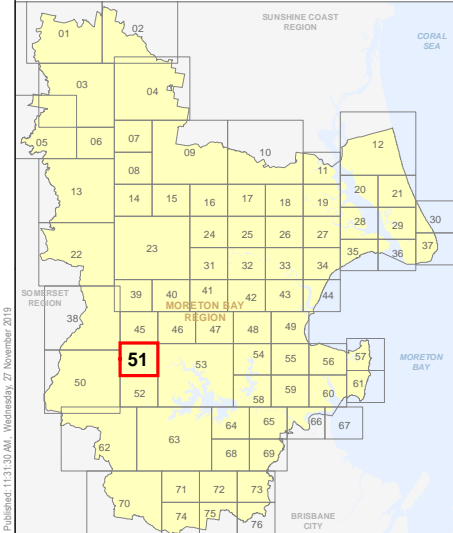
- CFC - Cedarton Foresters Cooperative and Mt Nebo plant nursery
- Cc - Coastal communities
- Dc - District centre
- Gi - General industry
- Int - Interim
- Lc - Local centre
- Li - Light industry
- Mar - Marine industry
- Mib - Mixed industry and business
- Ng - Next generation neighbourhood
- Ri - Restricted industry
- Spc - Specialised centre
- Spt - Sport and recreation
- Sub - Suburban neighbourhood
- Tc - Township centre
- Ti - Township industry
- Tcv - Township convenience
- Tr - Township residential
- Trans - Transition
- Urb - Urban neighbourhood
- Uti - Utilities

Effective on and from XXXXX



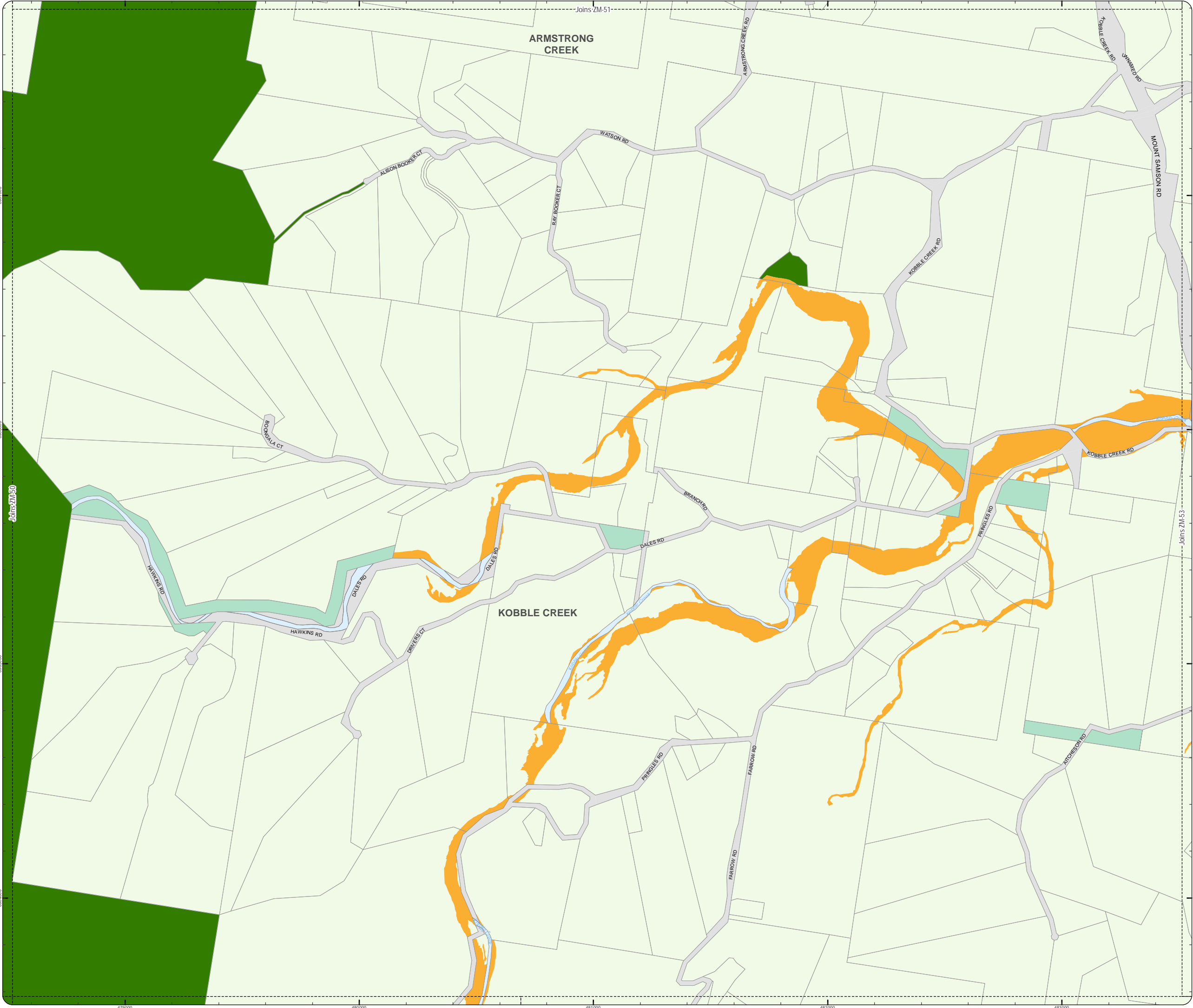
**DISCLAIMER:** Some of the information shown in this document has been provided to Council from external third parties. Council makes no representation and gives no warranty about the accuracy, reliability, completeness or suitability for any particular purpose of the information. Persons should not rely on the information shown in this document to make any decision with financial or legal implications and should instead rely on their own enquiries. To the full extent that it is able to do so in law, Council disclaims all liability (including liability in negligence) for all costs, losses and damages (including indirect and consequential costs, losses and damages) caused by or arising from anyone using or relying on the information shown in this document for any purpose whatsoever. © Copyright Moreton Bay Regional Council 2019

DCDB (Version April 2016) is reproduced with the permission of the State of Queensland



ZM-51  
Zoning Map





PLANNING SCHEME  
ZONING MAP

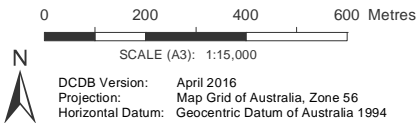
- Local plan boundary
- Local plan precincts
- Zone precincts
- Property boundaries

Zones

- General residential
- Centre
- Recreation and open space
- Environmental management and conservation
- Industry
- Community facilities
- Emerging community
- Extractive industry
- Limited development
- Rural
- Rural residential
- Township

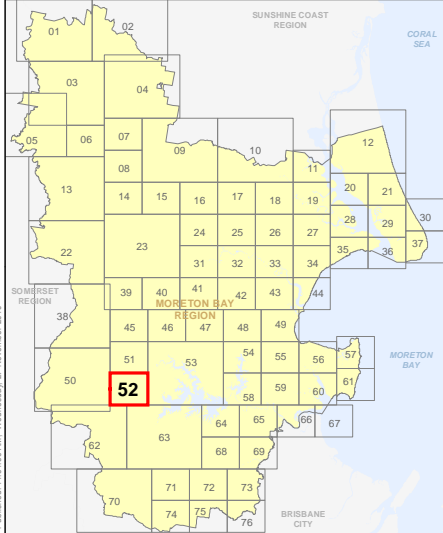
**Precinct Abbreviations**  
CFC - Cedarton Foresters Cooperative and Mt Nebo plant nursery  
Cc - Coastal communities  
Dc - District centre  
Gi - General industry  
Int - Interim  
Lc - Local centre  
Li - Light industry  
Mar - Marine industry  
Mib - Mixed industry and business  
Ng - Next generation neighbourhood  
Ri - Restricted industry  
Spc - Specialised centre  
Spt - Sport and recreation  
Sub - Suburban neighbourhood  
Tc - Township centre  
Ti - Township industry  
Tcv - Township convenience  
Tr - Township residential  
Trans - Transition  
Urb - Urban neighbourhood  
Util - Utilities

Effective on and from XXXXX



**DISCLAIMER:** Some of the information shown in this document has been provided to Council from external third parties. Council makes no representation and gives no warranty about the accuracy, reliability, completeness or suitability for any particular purpose of the information. Persons should not rely on the information shown in this document to make any decision with financial or legal implications and should instead rely on their own enquiries. To the full extent that it is able to do so in law, Council disclaims all liability (including liability in negligence) for all costs, losses and damages (including indirect and consequential costs, losses and damages) caused by or arising from anyone using or relying on the information shown in this document for any purpose whatsoever. © Copyright Moreton Bay Regional Council 2019

DCDB (Version April 2016) is reproduced with the permission of the State of Queensland



ZM-52  
Zoning Map





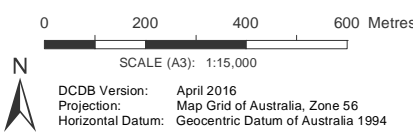
PLANNING SCHEME  
ZONING MAP

- Local plan boundary  
 Local plan precincts  
 Zone precincts  
 Property boundaries

- Zones
- General residential
  - Centre
  - Recreation and open space
  - Environmental management and conservation
  - Industry
  - Community facilities
  - Emerging community
  - Extractive industry
  - Limited development
  - Rural
  - Rural residential
  - Township

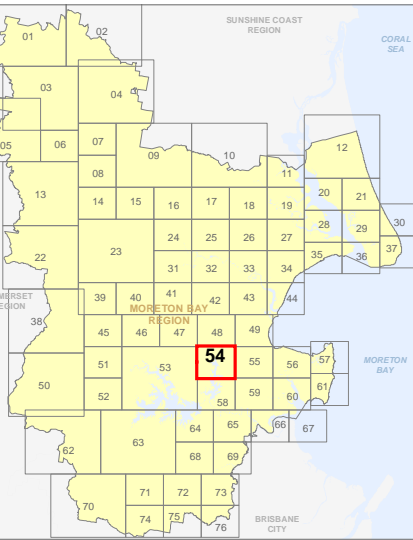
**Precinct Abbreviations**  
CFC - Cedarton Foresters Cooperative and Mt Nebo plant nursery  
Cc - Coastal communities  
Dc - District centre  
Gi - General industry  
Int - Interim  
Lc - Local centre  
Li - Light industry  
Mar - Marine industry  
Mib - Mixed industry and business  
Ng - Next generation neighbourhood  
Ri - Restricted industry  
Spc - Specialised centre  
Spt - Sport and recreation  
Sub - Suburban neighbourhood  
Tc - Township centre  
Ti - Township industry  
Tcv - Township convenience  
Tr - Township residential  
Trans - Transition  
Urb - Urban neighbourhood  
Util - Utilities

Effective on and from XXXXX

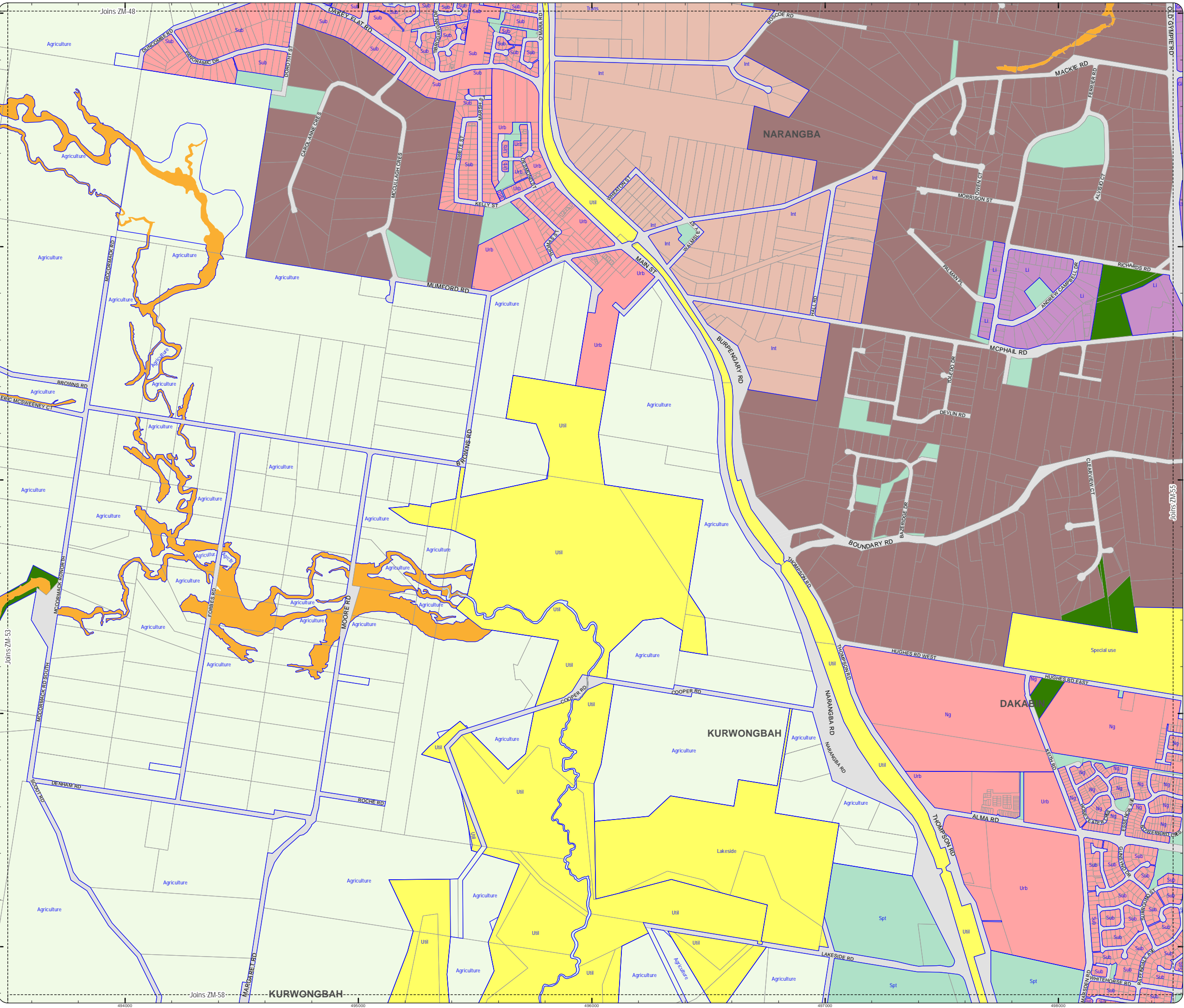


**DISCLAIMER:** Some of the information shown in this document has been provided to Council from external third parties. Council makes no representation and gives no warranty about the accuracy, reliability, completeness or suitability for any particular purpose of the information. Persons should not rely on the information shown in this document to make any decision with financial or legal implications and should instead rely on their own enquiries. To the full extent that it is able to do so in law, Council disclaims all liability (including liability in negligence) for all costs, losses and damages (including indirect and consequential costs, losses and damages) caused by or arising from anyone using or relying on the information shown in this document for any purpose whatsoever.  
© Copyright Moreton Bay Regional Council 2019

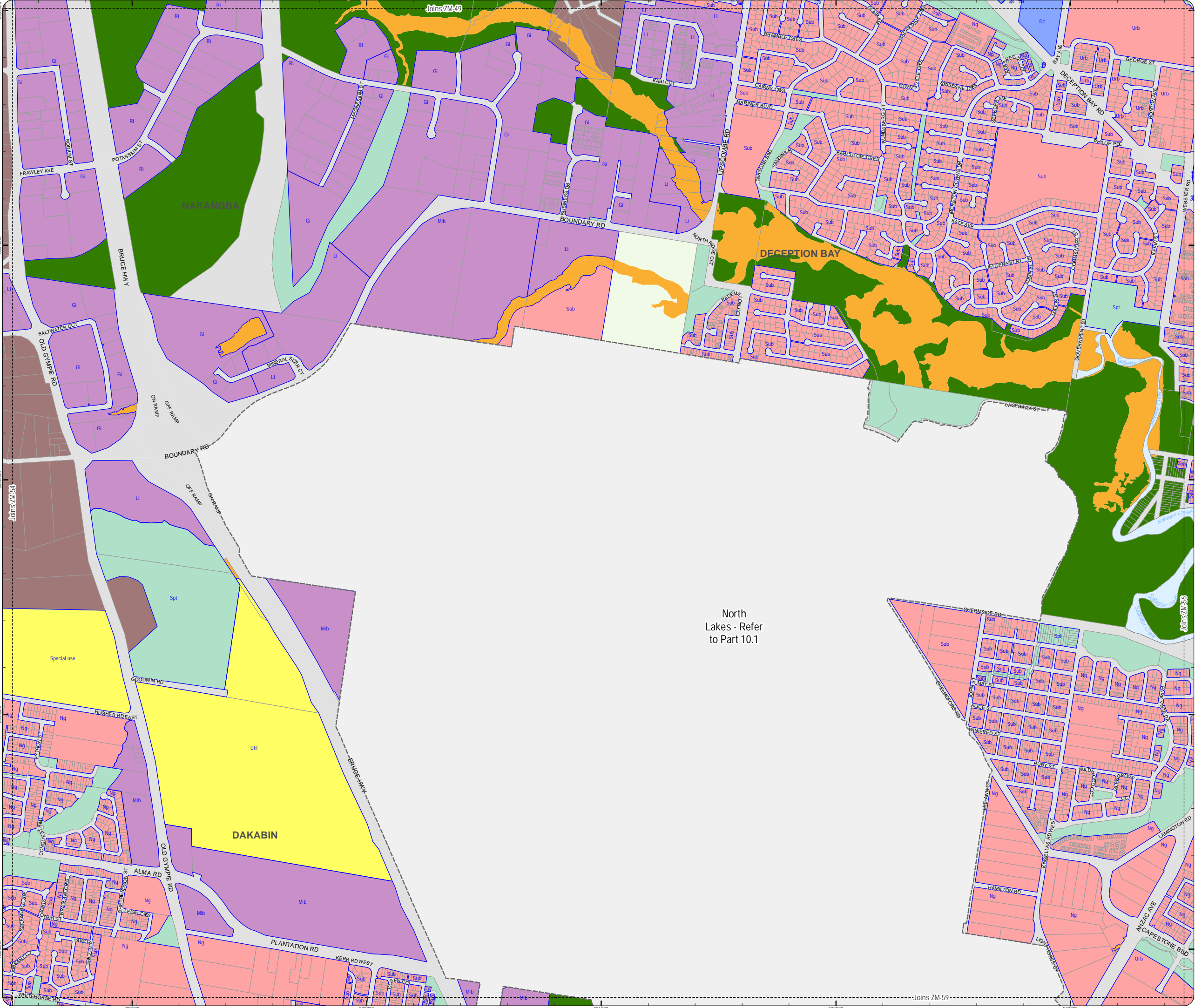
DCDB (Version April 2016) is reproduced with the permission of the State of Queensland



ZM-54  
Zoning Map







PLANNING SCHEME  
ZONING MAP

- North Lakes Locality
- Local plan boundary
- Local plan precincts
- Zone precincts
- Property boundaries

- Zones
- General residential
  - Centre
  - Recreation and open space
  - Environmental management and conservation
  - Industry
  - Community facilities
  - Emerging community
  - Extractive industry
  - Limited development
  - Rural
  - Rural residential
  - Township

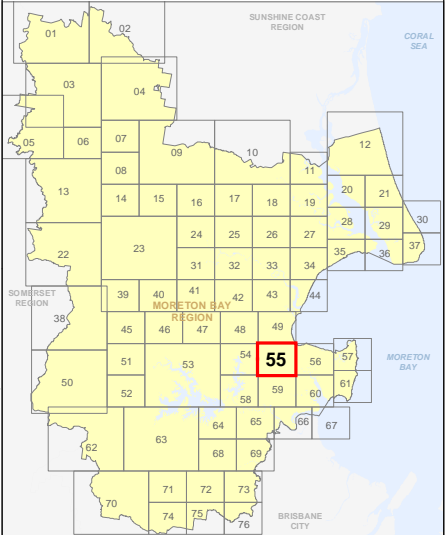
Precinct Abbreviations  
CFC - Cedarton Foresters Cooperative and Mt Nebo plant nursery  
Cc - Coastal communities  
Dc - District centre  
Gi - General industry  
Int - Interim  
Lc - Local centre  
Li - Light industry  
Mar - Marine industry  
Mib - Mixed industry and business  
Ng - Next generation neighbourhood  
Ri - Restricted industry  
Spc - Specialised centre  
Spt - Sport and recreation  
Sub - Suburban neighbourhood  
Tc - Township centre  
Ti - Township industry  
Tcv - Township convenience  
Tr - Township residential  
Trans - Transition  
Urb - Urban neighbourhood  
Util - Utilities

Effective on and from XXXXX



DISCLAIMER: Some of the information shown in this document has been provided to Council from external third parties. Council makes no representation and gives no warranty about the accuracy, reliability, completeness or suitability for any particular purpose of the information. Persons should not rely on the information shown in this document to make any decision with financial or legal implications and should instead rely on their own enquiries. To the full extent that it is able to do so in law, Council disclaims all liability (including liability in negligence) for all costs, losses and damages (including indirect and consequential costs, losses and damages) caused by or arising from anyone using or relying on the information shown in this document for any purpose whatsoever. © Copyright Moreton Bay Regional Council 2019





DCDB (Version April 2016) is reproduced with the permission of the State of Queensland












ZM-55  
Zoning Map



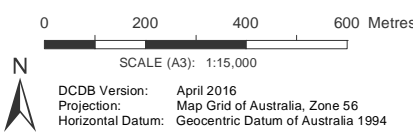
PLANNING SCHEME  
ZONING MAP

-  Local plan boundary  
 Local plan precincts  
 Zone precincts  
 Property boundaries

- Zones
-  General residential
  -  Centre
  -  Recreation and open space
  -  Environmental management and conservation
  -  Industry
  -  Community facilities
  -  Emerging community
  -  Extractive industry
  -  Limited development
  -  Rural
  -  Rural residential
  -  Township

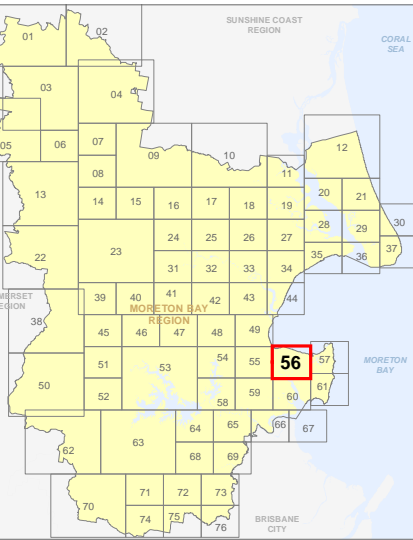
- Precinct Abbreviations
- CFC - Cedarton Foresters Cooperative and Mt Nebo plant nursery
  - Cc - Coastal communities
  - Dc - District centre
  - Gi - General industry
  - Int - Interim
  - Lc - Local centre
  - Li - Light industry
  - Mar - Marine industry
  - Mib - Mixed industry and business
  - Ng - Next generation neighbourhood
  - Ri - Restricted industry
  - Spc - Specialised centre
  - Spt - Sport and recreation
  - Sub - Suburban neighbourhood
  - Tc - Township centre
  - Ti - Township industry
  - Tcv - Township convenience
  - Tr - Township residential
  - Trans - Transition
  - Urb - Urban neighbourhood
  - Util - Utilities

Effective on and from XXXXX

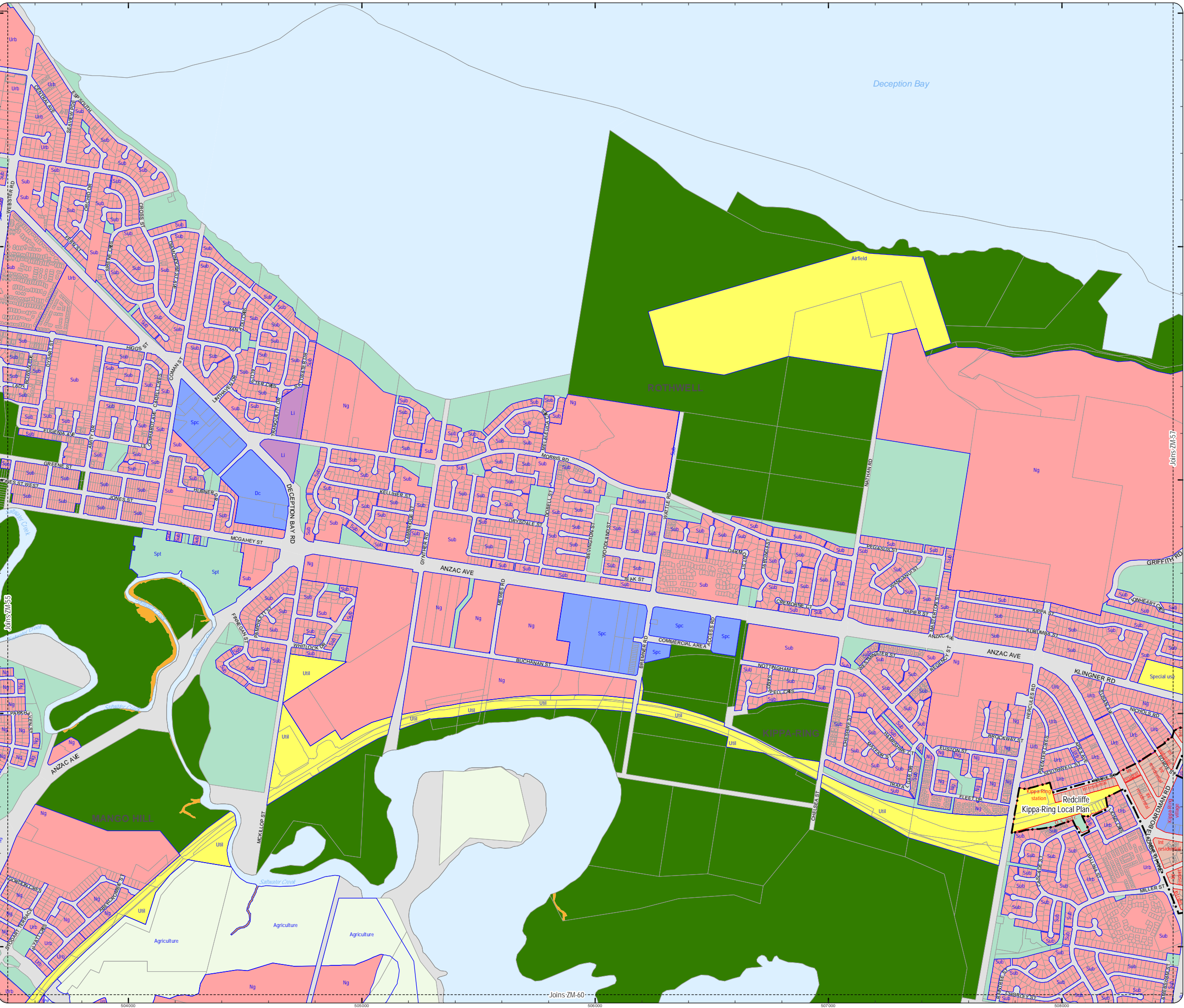


DISCLAIMER: Some of the information shown in this document has been provided to Council from external third parties. Council makes no representation and gives no warranty about the accuracy, reliability, completeness or suitability for any particular purpose of the information. Persons should not rely on the information shown in this document to make any decision with financial or legal implications and should instead rely on their own enquiries. To the full extent that it is able to do so in law, Council disclaims all liability (including liability in negligence) for all costs, losses and damages (including indirect and consequential costs, losses and damages) caused by or arising from anyone using or relying on the information shown in this document for any purpose whatsoever.  
© Copyright Moreton Bay Regional Council 2019

DCDB (Version April 2016) is reproduced with the permission of the State of Queensland



ZM-56  
Zoning Map





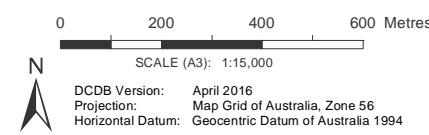
PLANNING SCHEME  
ZONING MAP

- Local plan boundary  
Local plan precincts  
Zone precincts  
Property boundaries

- Zones
- General residential
  - Centre
  - Recreation and open space
  - Environmental management and conservation
  - Industry
  - Community facilities
  - Emerging community
  - Extractive industry
  - Limited development
  - Rural
  - Rural residential
  - Township

- Precinct Abbreviations
- CFC - Cedarton Foresters Cooperative and Mt Nebo plant nursery
  - Cc - Coastal communities
  - Dc - District centre
  - Gi - General industry
  - Int - Interim
  - Lc - Local centre
  - Li - Light industry
  - Mar - Marine industry
  - Mib - Mixed industry and business
  - Ng - Next generation neighbourhood
  - Ri - Restricted industry
  - Spc - Specialised centre
  - Spt - Sport and recreation
  - Sub - Suburban neighbourhood
  - Tc - Township centre
  - Ti - Township industry
  - Tcv - Township convenience
  - Tr - Township residential
  - Trans - Transition
  - Urb - Urban neighbourhood
  - Util - Utilities

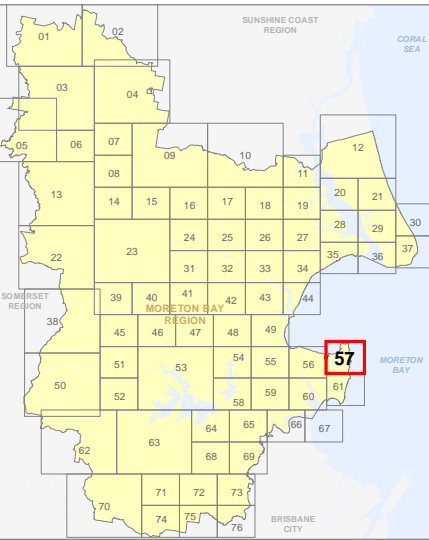
Effective on and from XXXXX



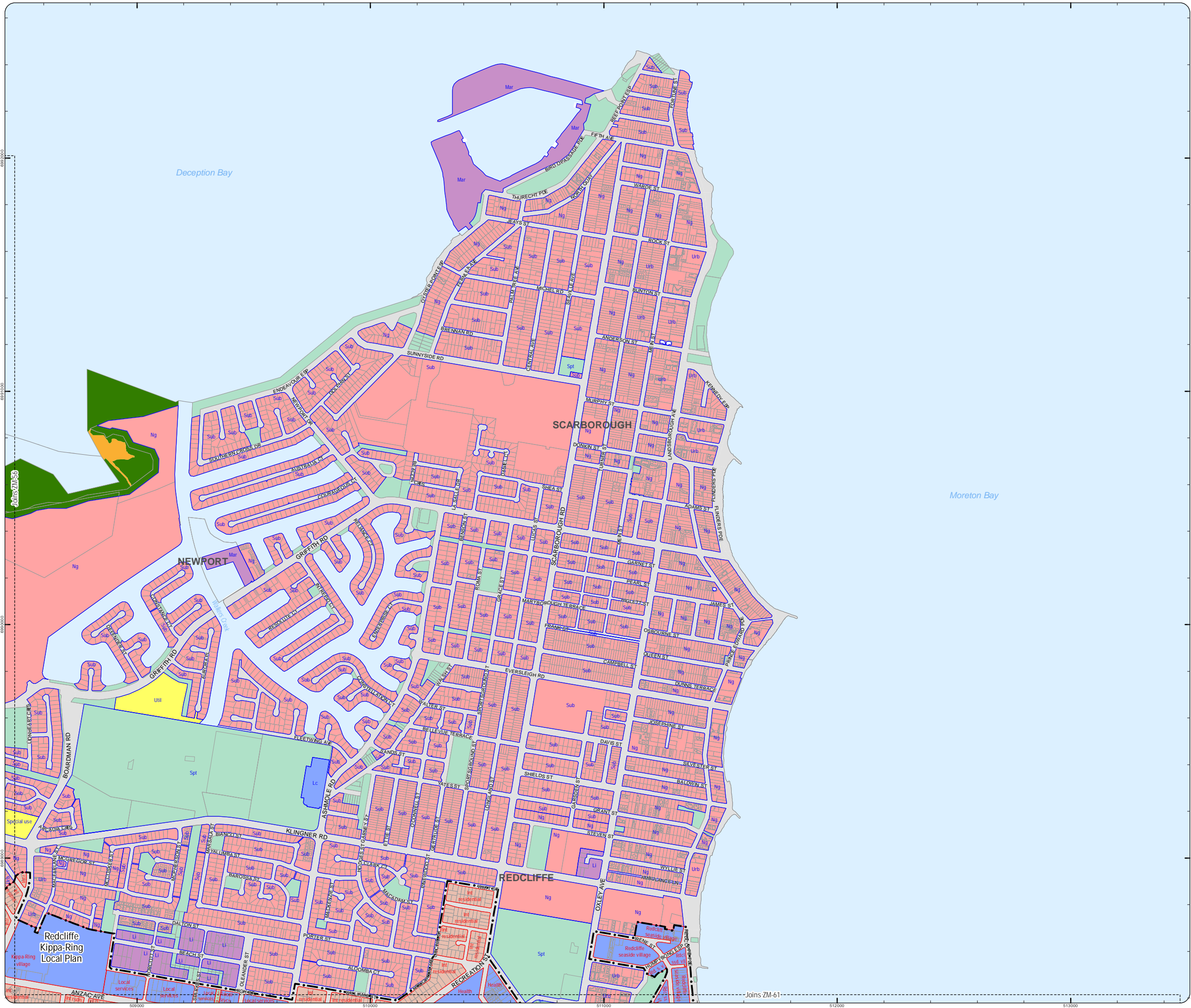
DISCLAIMER: Some of the information shown in this document has been provided to Council from external third parties. Council makes no representation and gives no warranty about the accuracy, reliability, completeness or suitability for any particular purpose of the information. Persons should not rely on the information shown in this document to make any decision with financial or legal implications and should instead rely on their own enquiries. To the full extent that it is able to do so in law, Council disclaims all liability (including liability in negligence) for all costs, losses and damages (including indirect and consequential costs, losses and damages) caused by or arising from anyone using or relying on the information shown in this document for any purpose whatsoever.

© Copyright Moreton Bay Regional Council 2019

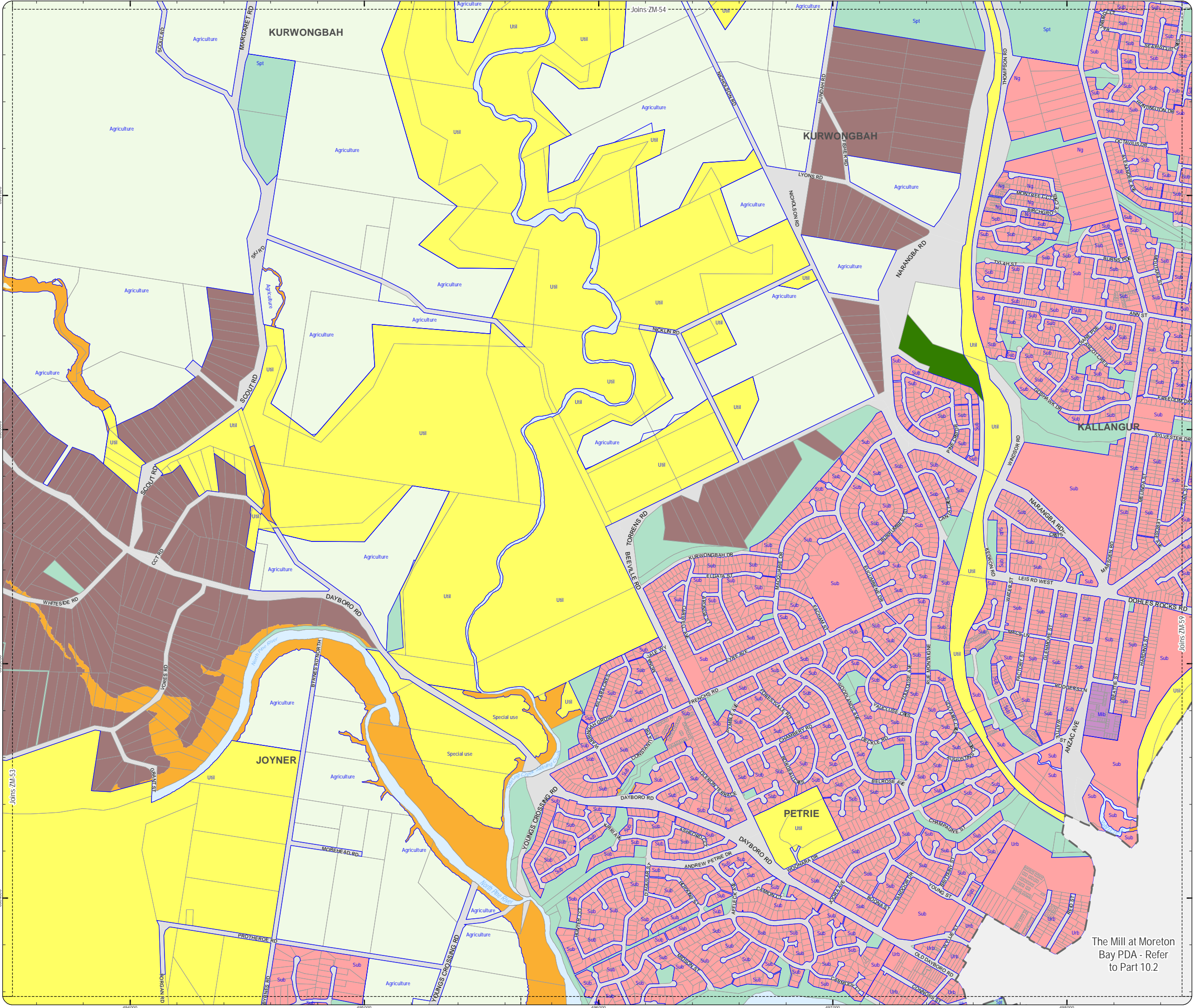
DCDB (Version April 2016) is reproduced with the permission of the State of Queensland



ZM-57  
Zoning Map







PLANNING SCHEME  
ZONING MAP

- Priority Development Area
- Local plan boundary
- Local plan precincts
- Zone precincts
- Property boundaries

- Zones
- General residential
  - Centre
  - Recreation and open space
  - Environmental management and conservation
  - Industry
  - Community facilities
  - Emerging community
  - Extractive industry
  - Limited development
  - Rural
  - Rural residential
  - Township

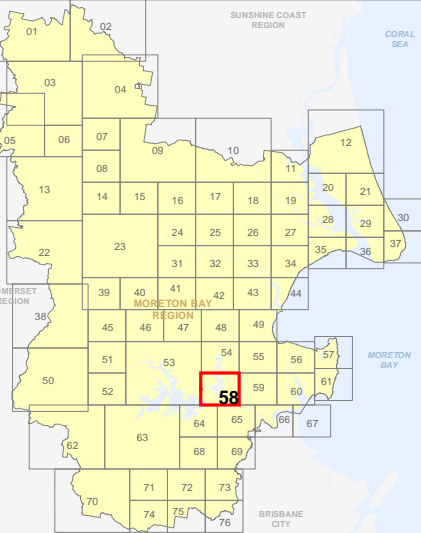
- Precinct Abbreviations
- CFC - Cedarfont Foresters Cooperative and Mt Nebo plant nursery  
Cc - Coastal communities  
Dc - District centre  
Gi - General industry  
Int - Interim  
Lc - Local centre  
Li - Light industry  
Mar - Marine industry  
Mib - Mixed industry and business  
Ng - Next generation neighbourhood  
Ri - Restricted industry  
Spc - Specialised centre  
Spt - Sport and recreation  
Sub - Suburban neighbourhood  
Tc - Township centre  
Ti - Township industry  
Tcv - Township convenience  
Tr - Township residential  
Trans - Transition  
Urb - Urban neighbourhood  
Util - Utilities

Effective on and from XXXXX



DISCLAIMER: Some of the information shown in this document has been provided to Council from external third parties. Council makes no representation and gives no warranty about the accuracy, reliability, completeness or suitability for any particular purpose of the information. Persons should not rely on the information shown in this document to make any decision with financial or legal implications and should instead rely on their own enquiries. To the full extent that it is able to do so in law, Council disclaims all liability (including liability in negligence) for all costs, losses and damages (including indirect and consequential costs, losses and damages) caused by or arising from anyone using or relying on the information shown in this document for any purpose whatsoever. © Copyright Moreton Bay Regional Council 2019

DCDB (Version April 2016) is reproduced with the permission of the State of Queensland



ZM-58  
Zoning Map



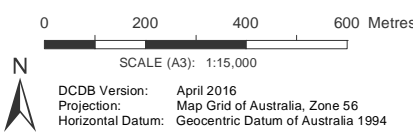
PLANNING SCHEME  
ZONING MAP

- Priority Development Area  
 North Lakes Locality  
 Local plan boundary  
 Local plan precincts  
 Zone precincts  
 Property boundaries

- Zones
- General residential
  - Centre
  - Recreation and open space
  - Environmental management and conservation
  - Industry
  - Community facilities
  - Emerging community
  - Extractive industry
  - Limited development
  - Rural
  - Rural residential
  - Township

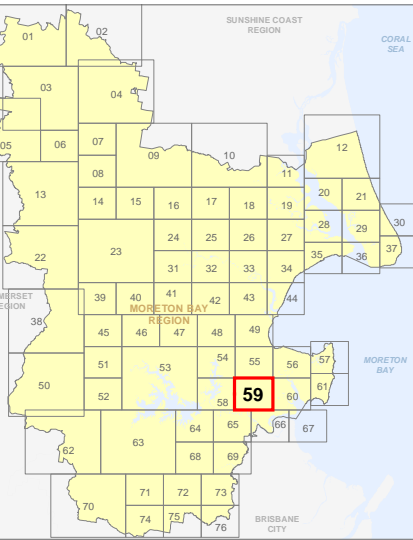
- Precinct Abbreviations
- CFC - Cedarfont Foresters Cooperative and Mt Nebo plant nursery  
Cc - Coastal communities  
Dc - District centre  
Gi - General industry  
Int - Interim  
Lc - Local centre  
Li - Light industry  
Mar - Marine industry  
Mib - Mixed industry and business  
Ng - Next generation neighbourhood  
Ri - Restricted industry  
Spc - Specialised centre  
Spt - Sport and recreation  
Sub - Suburban neighbourhood  
Tc - Township centre  
Ti - Township industry  
Tcv - Township convenience  
Tr - Township residential  
Trans - Transition  
Urb - Urban neighbourhood  
Util - Utilities

Effective on and from XXXXX

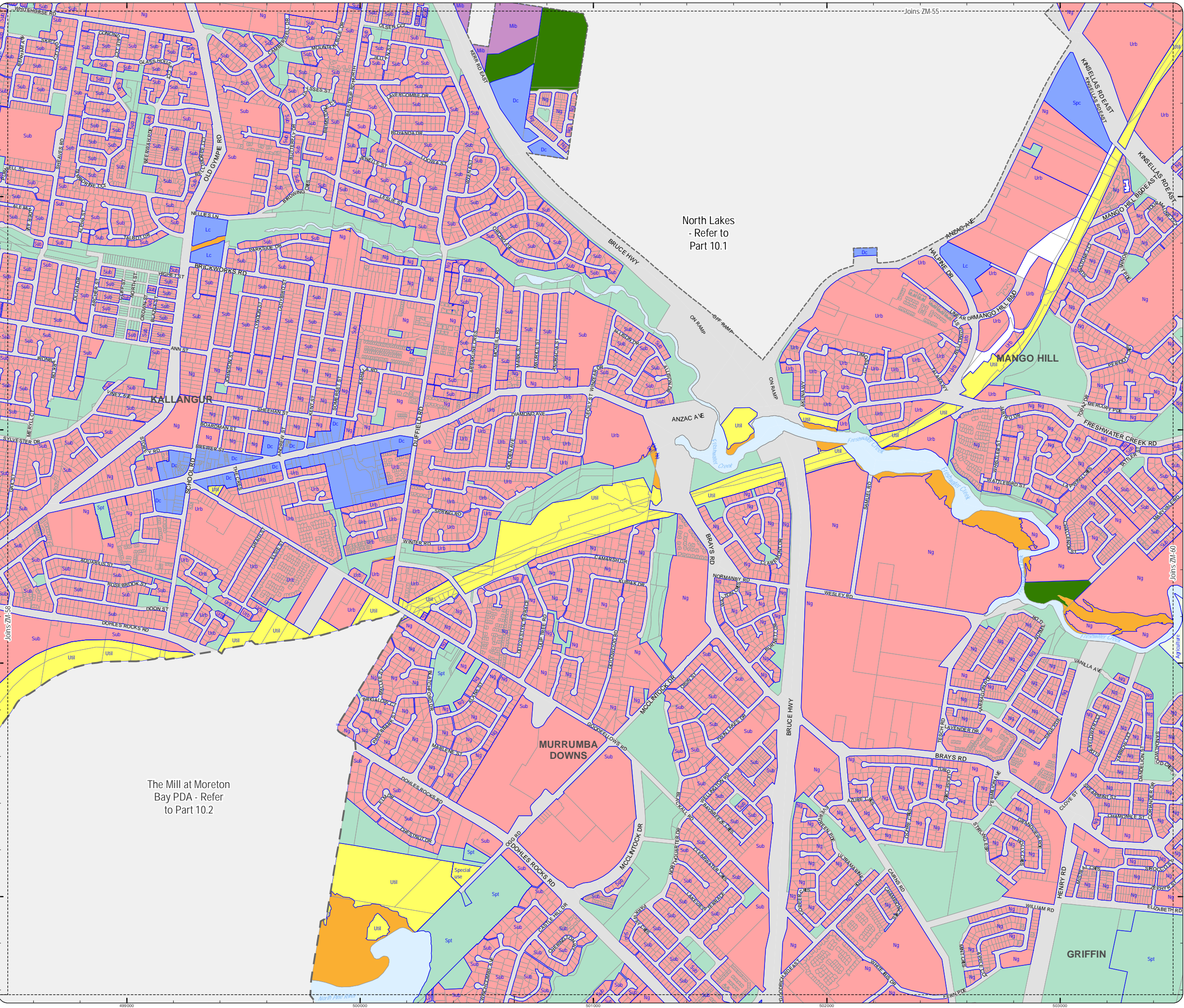


DISCLAIMER: Some of the information shown in this document has been provided to Council from external third parties. Council makes no representation and gives no warranty about the accuracy, reliability, completeness or suitability for any particular purpose of the information. Persons should not rely on the information shown in this document to make any decision with financial or legal implications and should instead rely on their own enquiries. To the full extent that it is able to do so in law, Council disclaims all liability (including liability in negligence) for all costs, losses and damages (including indirect and consequential costs, losses and damages) caused by or arising from anyone using or relying on the information shown in this document for any purpose whatsoever. © Copyright Moreton Bay Regional Council 2019

DCDB (Version April 2016) is reproduced with the permission of the State of Queensland



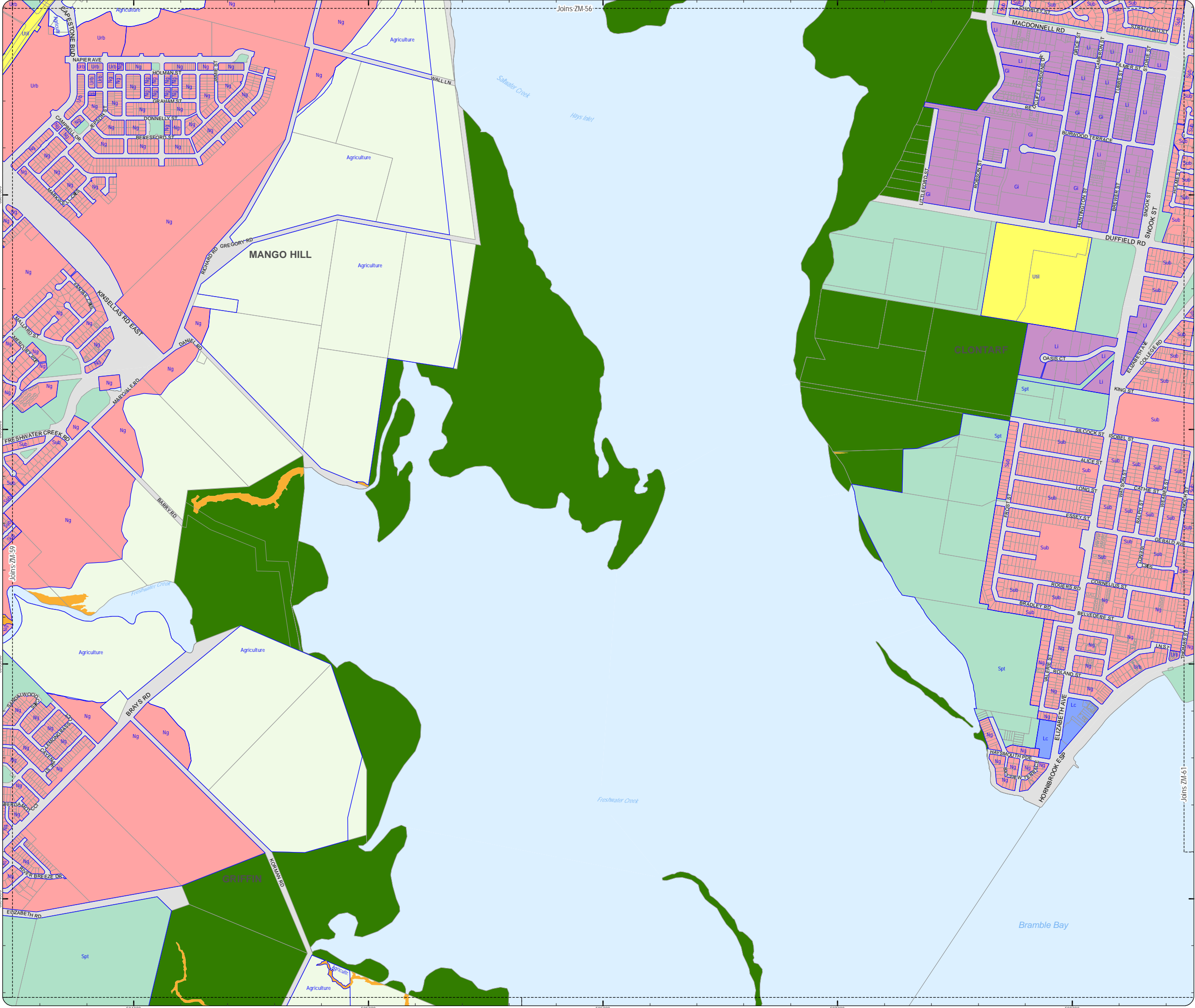
ZM-59  
Zoning Map



North Lakes  
- Refer to  
Part 10.1

The Mill at Moreton  
Bay PDA - Refer  
to Part 10.2





PLANNING SCHEME  
ZONING MAP

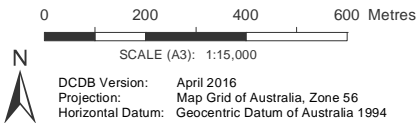
- Local plan boundary
- Local plan precincts
- Zone precincts
- Property boundaries

Zones

- General residential
- Centre
- Recreation and open space
- Environmental management and conservation
- Industry
- Community facilities
- Emerging community
- Extractive industry
- Limited development
- Rural
- Rural residential
- Township

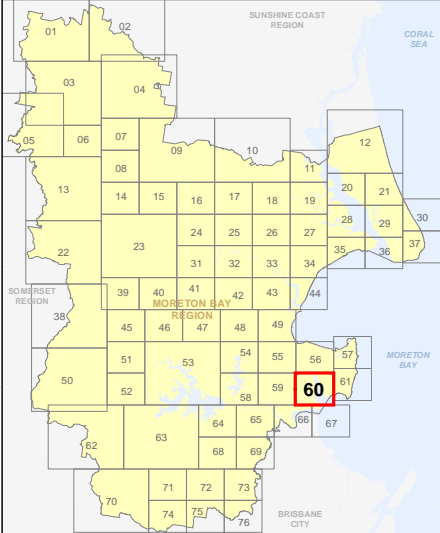
Precinct Abbreviations  
CFC - Cedarton Foresters Cooperative and Mt Nebo plant nursery  
Cc - Coastal communities  
Dc - District centre  
Gi - General industry  
Int - Interim  
Lc - Local centre  
Li - Light industry  
Mar - Marine industry  
Mib - Mixed industry and business  
Ng - Next generation neighbourhood  
Ri - Restricted industry  
Spc - Specialised centre  
Spt - Sport and recreation  
Sub - Suburban neighbourhood  
Tc - Township centre  
Ti - Township industry  
Tcv - Township convenience  
Tr - Township residential  
Trans - Transition  
Urb - Urban neighbourhood  
Util - Utilities

Effective on and from XXXXX



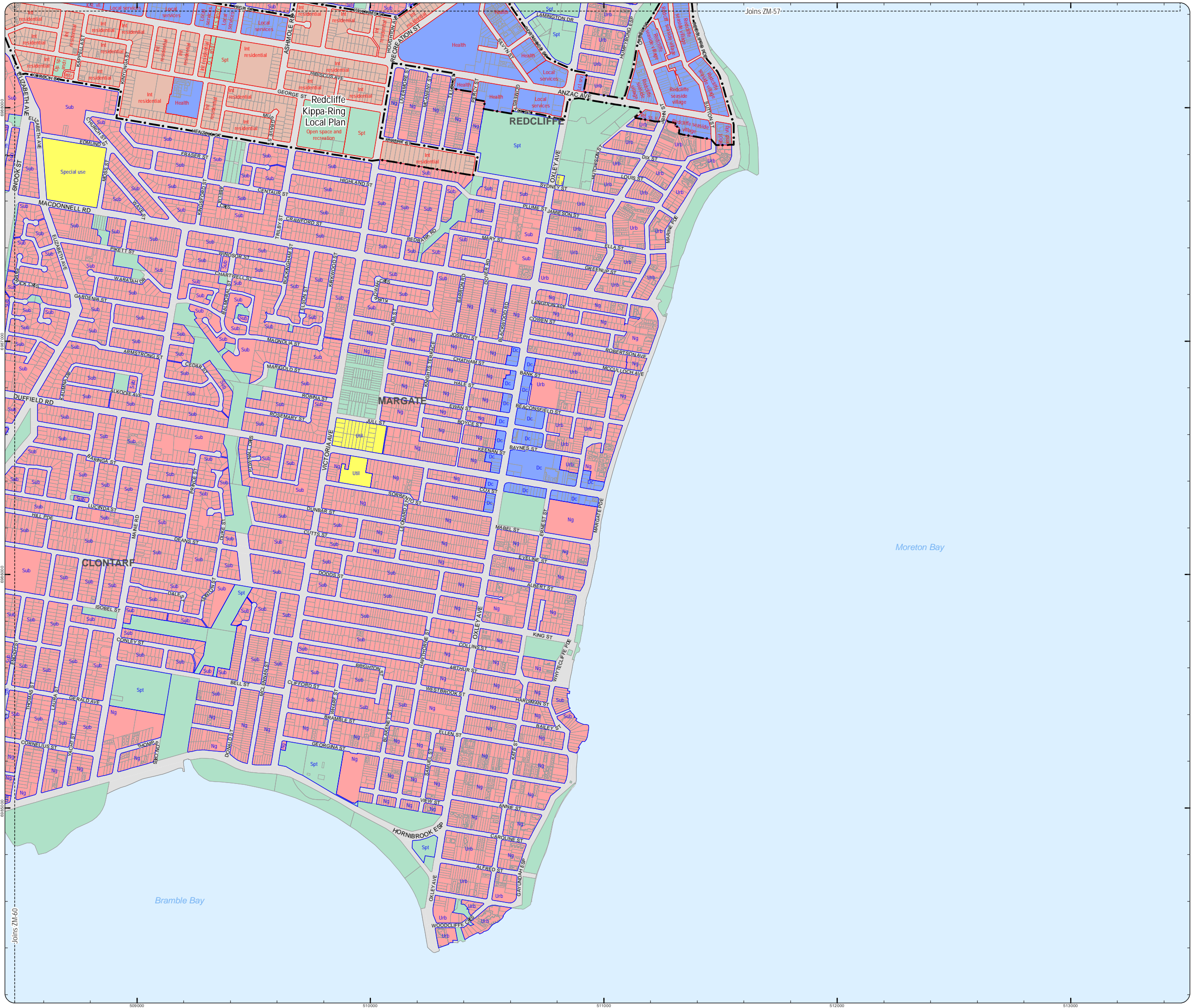
DISCLAIMER: Some of the information shown in this document has been provided to Council from external third parties. Council makes no representation and gives no warranty about the accuracy, reliability, completeness or suitability for any particular purpose of the information. Persons should not rely on the information shown in this document to make any decision with financial or legal implications and should instead rely on their own enquiries. To the full extent that it is able to do so in law, Council disclaims all liability (including liability in negligence) for all costs, losses and damages (including indirect and consequential costs, losses and damages) caused by or arising from anyone using or relying on the information shown in this document for any purpose whatsoever. © Copyright Moreton Bay Regional Council 2019

DCDB (Version April 2016) is reproduced with the permission of the State of Queensland



ZM-60  
Zoning Map





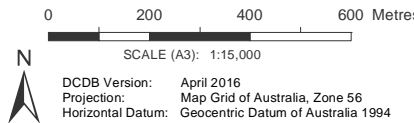
PLANNING SCHEME  
ZONING MAP

- Local plan boundary
- Local plan precincts
- Zone precincts
- Property boundaries

- Zones
- General residential
  - Centre
  - Recreation and open space
  - Environmental management and conservation
  - Industry
  - Community facilities
  - Emerging community
  - Extractive industry
  - Limited development
  - Rural
  - Rural residential
  - Township

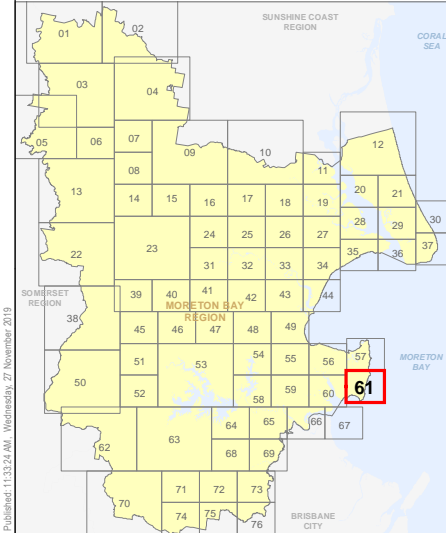
- Precinct Abbreviations
- CFC - Cedarton Foresters Cooperative and Mt Nebo plant nursery
  - Cc - Coastal communities
  - Dc - District centre
  - Gi - General industry
  - Int - Interim
  - Lc - Local centre
  - Li - Light industry
  - Mar - Marine industry
  - Mib - Mixed industry and business
  - Ng - Next generation neighbourhood
  - Ri - Restricted industry
  - Spc - Specialised centre
  - Spt - Sport and recreation
  - Sub - Suburban neighbourhood
  - Tc - Township centre
  - Ti - Township industry
  - Tcv - Township convenience
  - Tr - Township residential
  - Trans - Transition
  - Urb - Urban neighbourhood
  - Util - Utilities

Effective on and from XXXXX



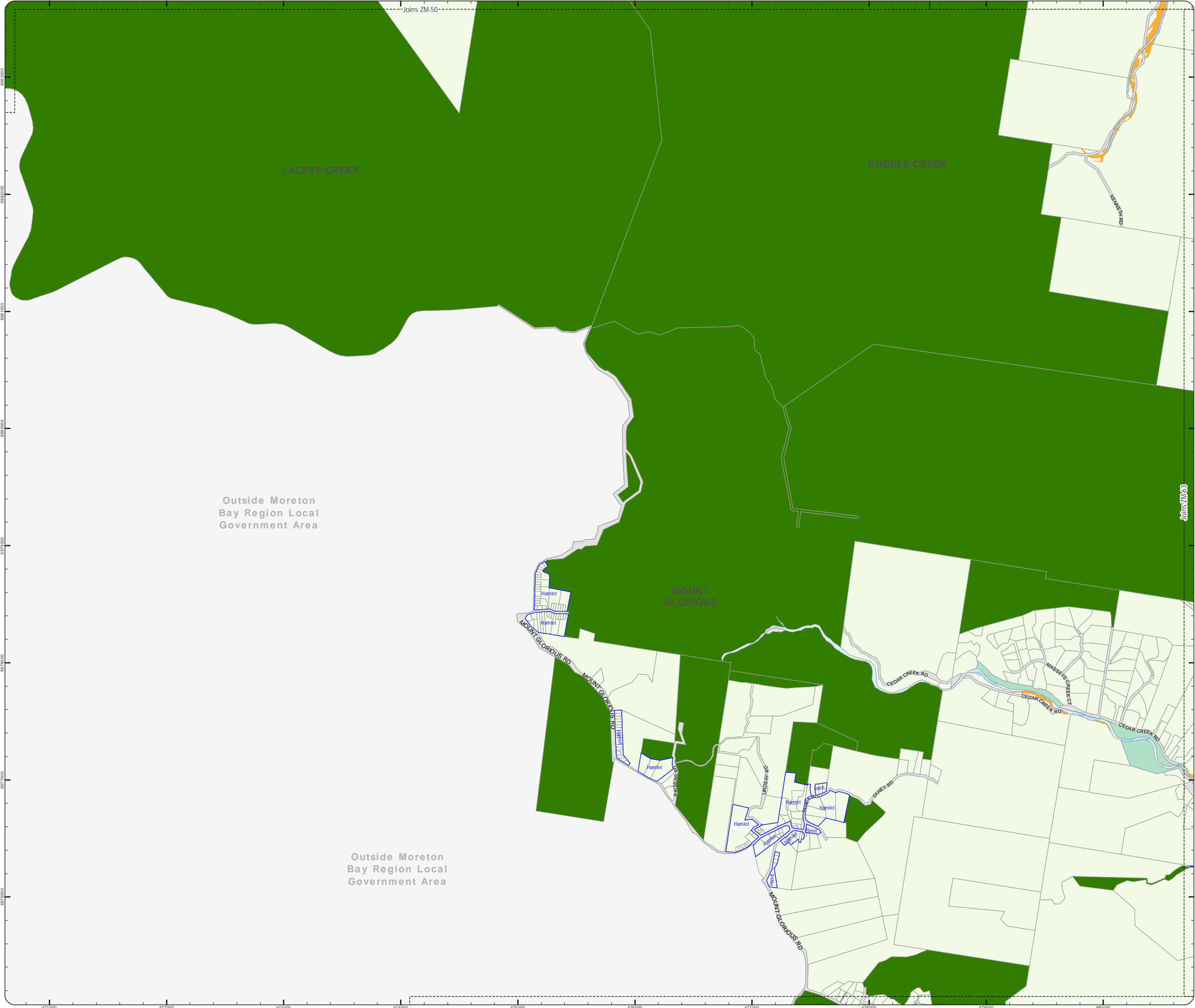
DISCLAIMER: Some of the information shown in this document has been provided to Council from external third parties. Council makes no representation and gives no warranty about the accuracy, reliability, completeness or suitability for any particular purpose of the information. Persons should not rely on the information shown in this document to make any decision with financial or legal implications and should instead rely on their own enquiries. To the full extent that it is able to do so in law, Council disclaims all liability (including liability in negligence) for all costs, losses and damages (including indirect and consequential costs, losses and damages) caused by or arising from anyone using or relying on the information shown in this document for any purpose whatsoever. © Copyright Moreton Bay Regional Council 2019

DCDB (Version April 2016) is reproduced with the permission of the State of Queensland



ZM-61  
Zoning Map





PLANNING SCHEME  
ZONING MAP

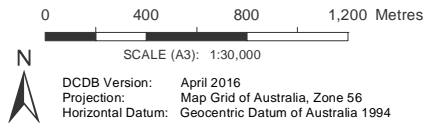
- Local plan boundary
- Local plan precincts
- Zone precincts
- Property boundaries

Zones

- General residential
- Centre
- Recreation and open space
- Environmental management and conservation
- Industry
- Community facilities
- Emerging community
- Extractive industry
- Limited development
- Rural
- Rural residential
- Township

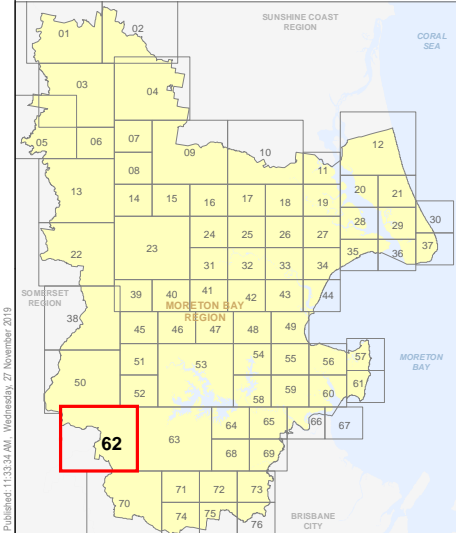
**Precinct Abbreviations**  
CFC - Cedarton Foresters Cooperative and Mt Nebo plant nursery  
Cc - Coastal communities  
Dc - District centre  
Gi - General industry  
Int - Interim  
Lc - Local centre  
Li - Light industry  
Mar - Marine industry  
Mib - Mixed industry and business  
Ng - Next generation neighbourhood  
Ri - Restricted industry  
Spc - Specialised centre  
Spt - Sport and recreation  
Sub - Suburban neighbourhood  
Tc - Township centre  
Ti - Township industry  
Tcv - Township convenience  
Tr - Township residential  
Trans - Transition  
Urb - Urban neighbourhood  
Util - Utilities

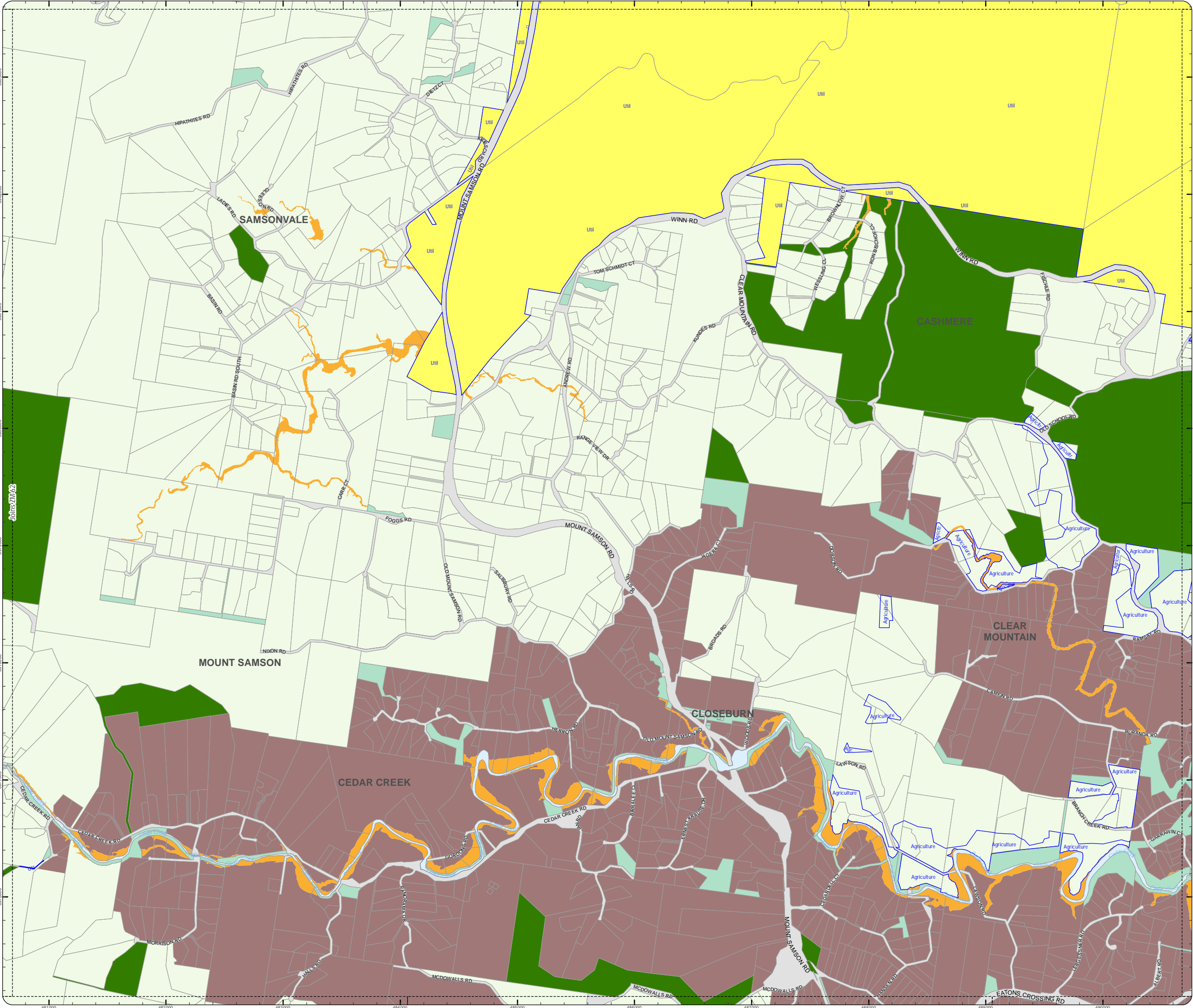
Effective on and from XXXXX



**DISCLAIMER:** Some of the information shown in this document has been provided to Council from external third parties. Council makes no representation and gives no warranty about the accuracy, reliability, completeness or suitability for any particular purpose of the information. Persons should not rely on the information shown in this document to make any decision with financial or legal implications and should instead rely on their own enquiries. To the full extent that it is able to do so in law, Council disclaims all liability (including liability in negligence) for all costs, losses and damages (including indirect and consequential costs, losses and damages) caused by or arising from anyone using or relying on the information shown in this document for any purpose whatsoever. © Copyright Moreton Bay Regional Council 2019

DCDB (Version April 2016) is reproduced with the permission of the State of Queensland





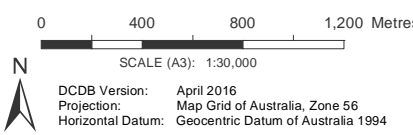
PLANNING SCHEME  
ZONING MAP

- Local plan boundary
- Local plan precincts
- Zone precincts
- Property boundaries

- Zones
- General residential
  - Centre
  - Recreation and open space
  - Environmental management and conservation
  - Industry
  - Community facilities
  - Emerging community
  - Extractive industry
  - Limited development
  - Rural
  - Rural residential
  - Township

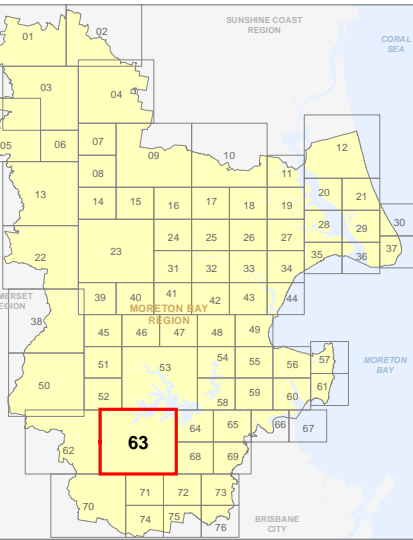
- Precinct Abbreviations
- CFC - Cedar Foresters Cooperative and Mt Nebo plant nursery
  - Cc - Coastal communities
  - Dc - District centre
  - Gi - General industry
  - Int - Interim
  - Lc - Local centre
  - Li - Light industry
  - Mar - Marine industry
  - Mib - Mixed industry and business
  - Ng - Next generation neighbourhood
  - Ri - Restricted industry
  - Spc - Specialised centre
  - Spt - Sport and recreation
  - Sub - Suburban neighbourhood
  - Tc - Township centre
  - Ti - Township industry
  - Tcv - Township convenience
  - Tr - Township residential
  - Trans - Transition
  - Urb - Urban neighbourhood
  - Util - Utilities

Effective on and from XXXXX



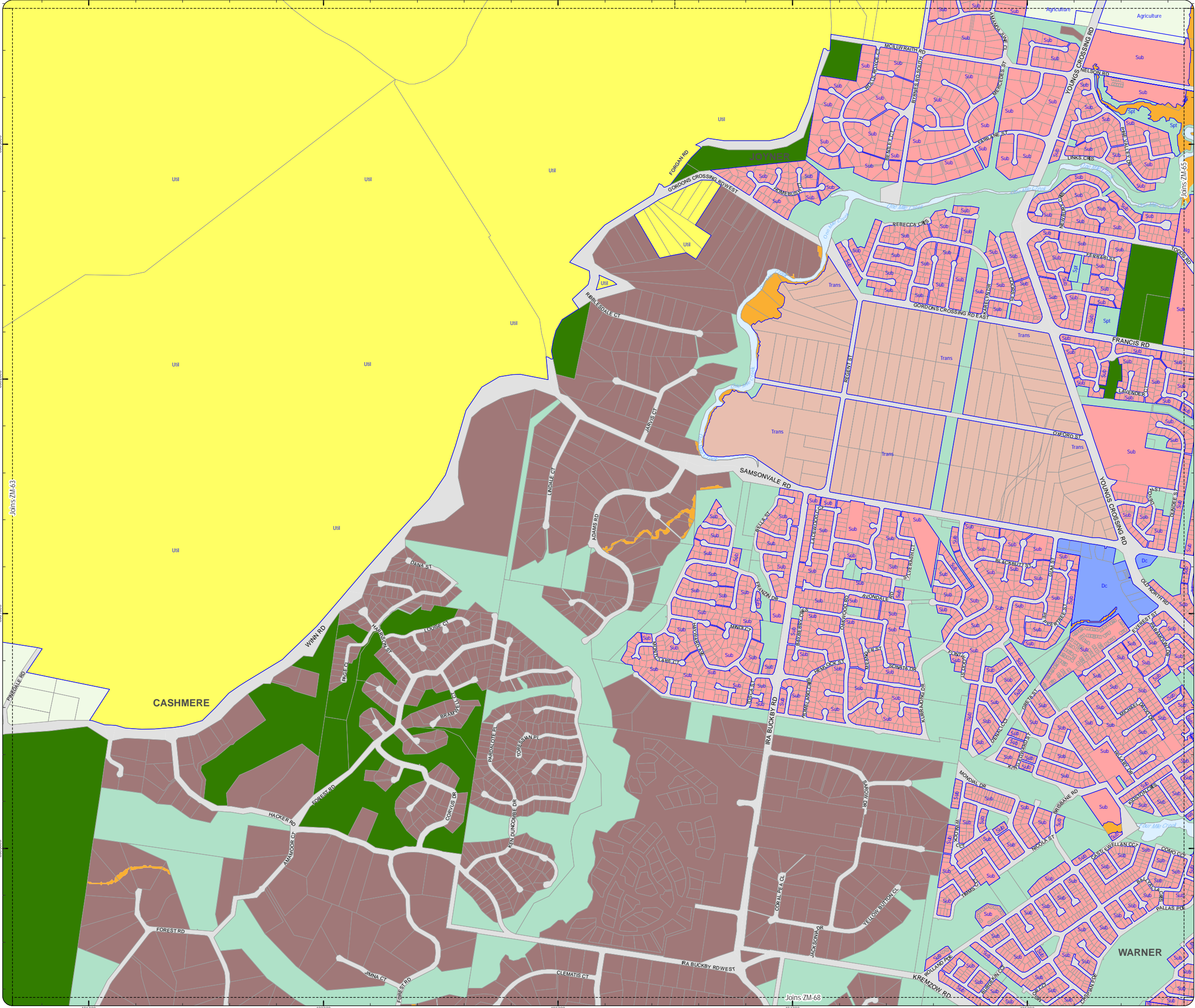
DISCLAIMER: Some of the information shown in this document has been provided to Council from external third parties. Council makes no representation and gives no warranty about the accuracy, reliability, completeness or suitability for any particular purpose of the information. Persons should not rely on the information shown in this document to make any decision with financial or legal implications and should instead rely on their own enquiries. To the full extent that it is able to do so in law, Council disclaims all liability (including liability in negligence) for all costs, losses and damages (including indirect and consequential costs, losses and damages) caused by or arising from anyone using or relying on the information shown in this document for any purpose whatsoever. © Copyright Moreton Bay Regional Council 2019

DCDB (Version April 2016) is reproduced with the permission of the State of Queensland



ZM-63  
Zoning Map





PLANNING SCHEME  
ZONING MAP

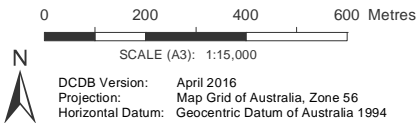
- Local plan boundary
- Local plan precincts
- Zone precincts
- Property boundaries

Zones

- General residential
- Centre
- Recreation and open space
- Environmental management and conservation
- Industry
- Community facilities
- Emerging community
- Extractive industry
- Limited development
- Rural
- Rural residential
- Township

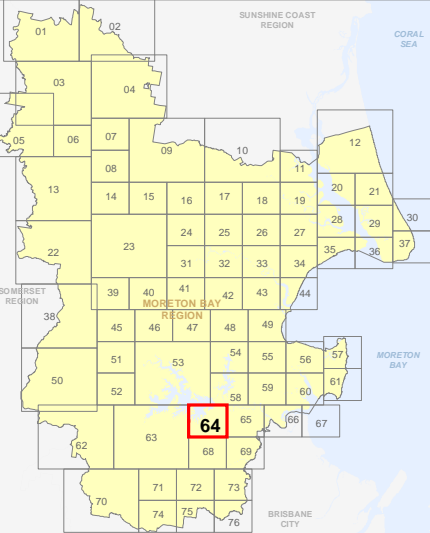
Precinct Abbreviations  
CFC - Cedarfont Foresters Cooperative and Mt Nebo plant nursery  
Cc - Coastal communities  
Dc - District centre  
Gi - General industry  
Int - Interim  
Lc - Local centre  
Li - Light industry  
Mar - Marine industry  
Mib - Mixed industry and business  
Ng - Next generation neighbourhood  
Ri - Restricted industry  
Spc - Specialised centre  
Spt - Sport and recreation  
Sub - Suburban neighbourhood  
Tc - Township centre  
Ti - Township industry  
Tcv - Township convenience  
Tr - Township residential  
Trans - Transition  
Urb - Urban neighbourhood  
Util - Utilities

Effective on and from XXXXX



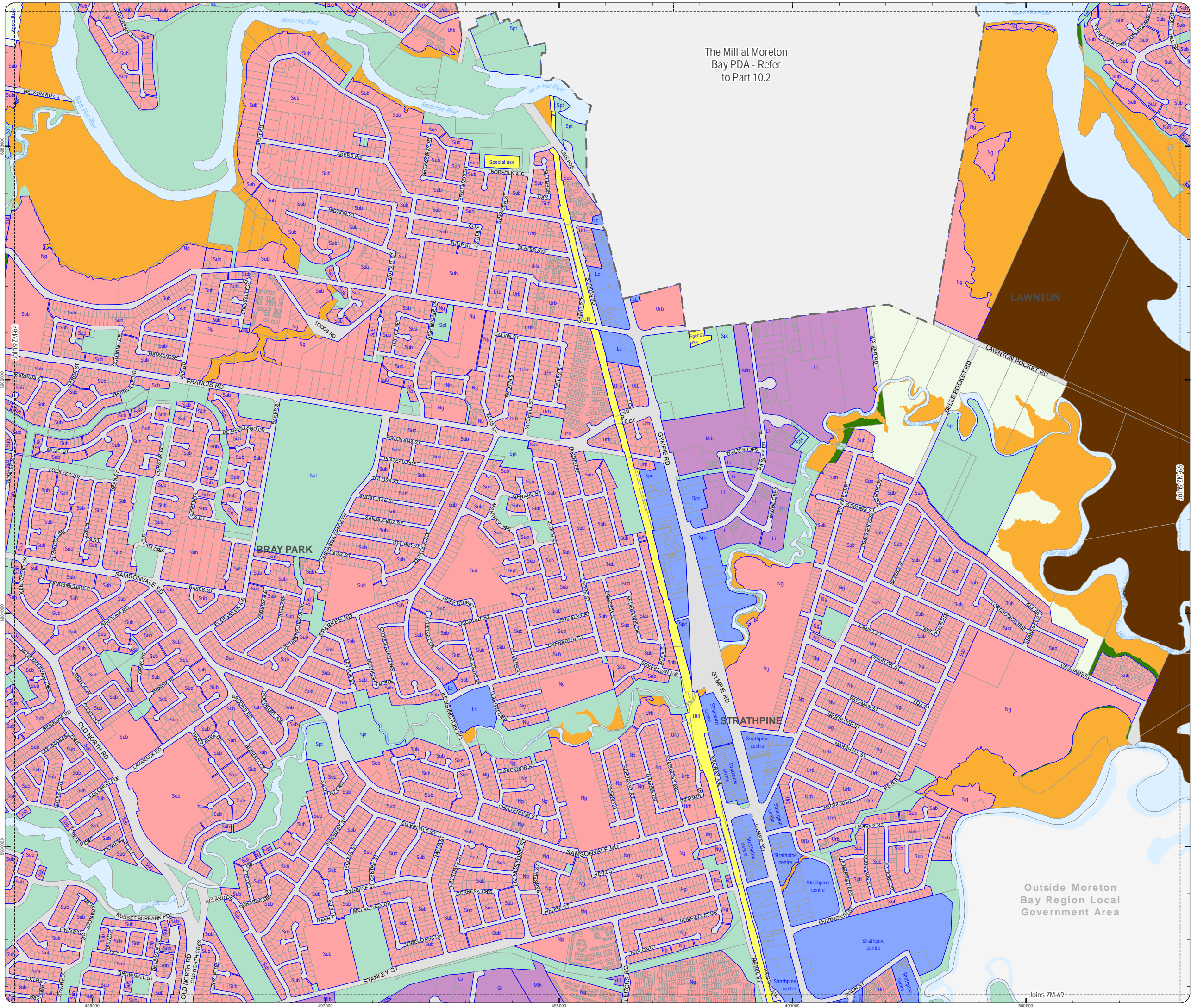
DISCLAIMER: Some of the information shown in this document has been provided to Council from external third parties. Council makes no representation and gives no warranty about the accuracy, reliability, completeness or suitability for any particular purpose of the information. Persons should not rely on the information shown in this document to make any decision with financial or legal implications and should instead rely on their own enquiries. To the full extent that it is able to do so in law, Council disclaims all liability (including liability in negligence) for all costs, losses and damages (including indirect and consequential costs, losses and damages) caused by or arising from anyone using or relying on the information shown in this document for any purpose whatsoever. © Copyright Moreton Bay Regional Council 2019

DCDB (Version April 2016) is reproduced with the permission of the State of Queensland



ZM-64  
Zoning Map





The Mill at Moreton  
Bay PDA - Refer  
to Part 10.2

PLANNING SCHEME  
ZONING MAP

- Priority Development Area
- Local plan boundary
- Local plan precincts
- Zone precincts
- Property boundaries

- Zones
- General residential
  - Centre
  - Recreation and open space
  - Environmental management and conservation
  - Industry
  - Community facilities
  - Emerging community
  - Extractive industry
  - Limited development
  - Rural
  - Rural residential
  - Township

- Precinct Abbreviations
- CFC - Cedarton Foresters Cooperative and Mt Nebo plant nursery
  - Cc - Coastal communities
  - Dc - District centre
  - Gi - General industry
  - Int - Interim
  - Lc - Local centre
  - Li - Light industry
  - Mar - Marine industry
  - Mib - Mixed industry and business
  - Ng - Next generation neighbourhood
  - Ri - Restricted industry
  - Spc - Specialised centre
  - Spt - Sport and recreation
  - Sub - Suburban neighbourhood
  - Tc - Township centre
  - Ti - Township industry
  - Tcv - Township convenience
  - Tr - Township residential
  - Trans - Transition
  - Urb - Urban neighbourhood
  - Util - Utilities

Effective on and from XXXXX

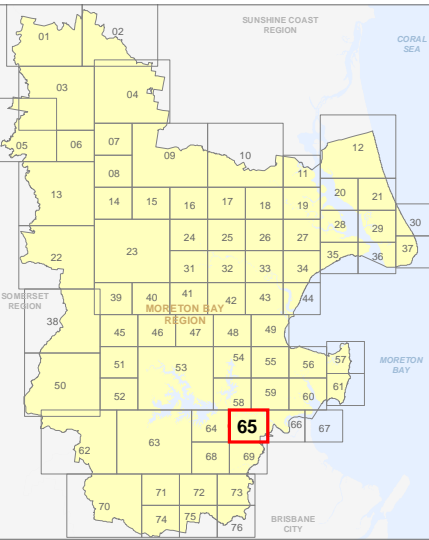
0 200 400 600 Metres

SCALE (A3): 1:15,000

DCDB Version: April 2016  
Projection: Map Grid of Australia, Zone 56  
Horizontal Datum: Geocentric Datum of Australia 1994

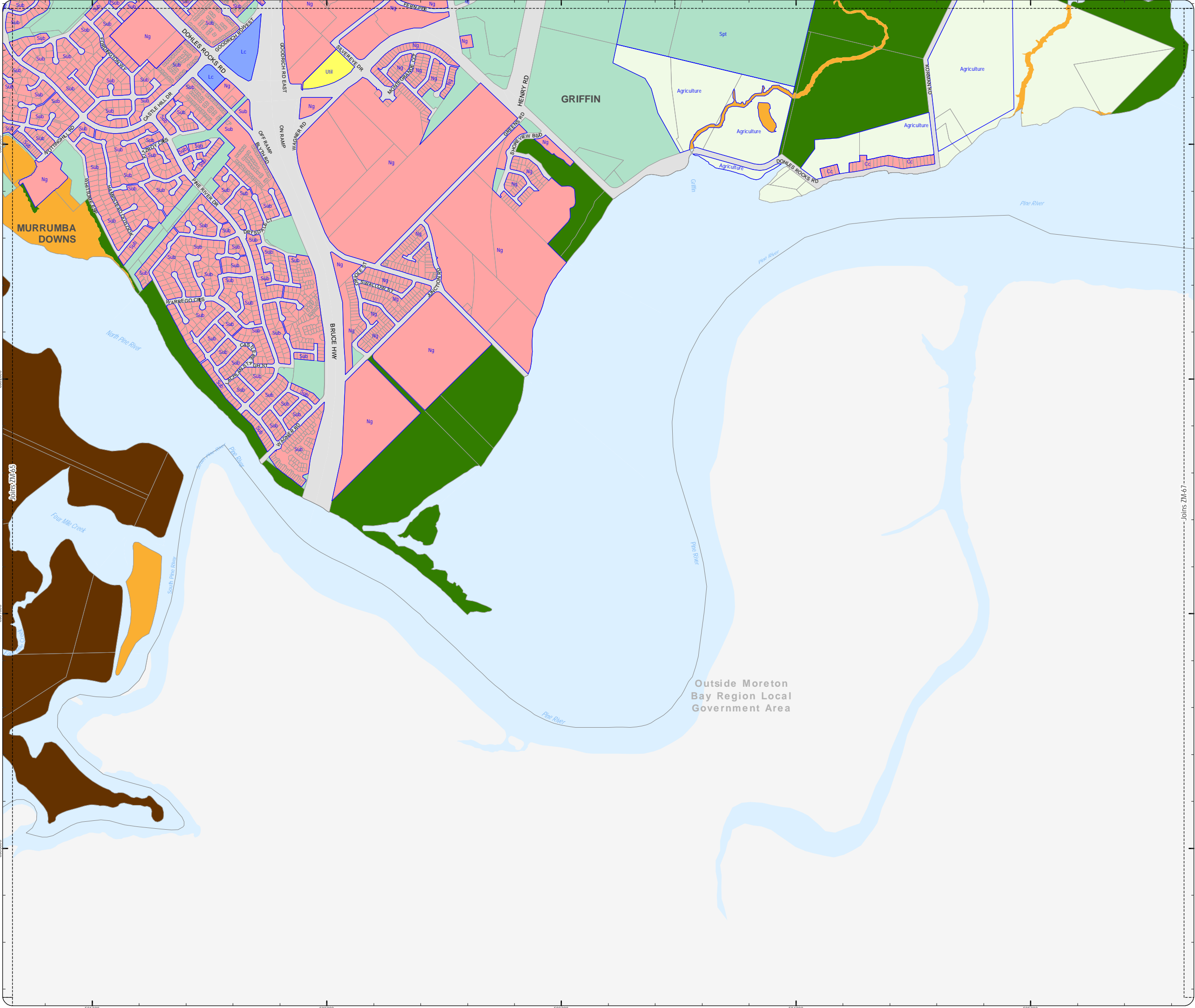
DISCLAIMER: Some of the information shown in this document has been provided to Council from external third parties. Council makes no representation and gives no warranty about the accuracy, reliability, completeness or suitability for any particular purpose of the information. Persons should not rely on the information shown in this document to make any decision with financial or legal implications and should instead rely on their own enquiries. To the full extent that it is able to do so in law, Council disclaims all liability (including liability in negligence) for all costs, losses and damages (including indirect and consequential costs, losses and damages) caused by or arising from anyone using or relying on the information shown in this document for any purpose whatsoever. © Copyright Moreton Bay Regional Council 2019

DCDB (Version April 2016) is reproduced with the permission of the State of Queensland



ZM-65  
Zoning Map





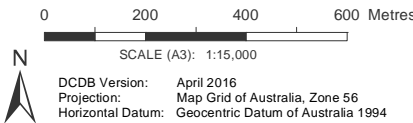
PLANNING SCHEME  
ZONING MAP

- Local plan boundary
- Local plan precincts
- Zone precincts
- Property boundaries

- Zones
- General residential
  - Centre
  - Recreation and open space
  - Environmental management and conservation
  - Industry
  - Community facilities
  - Emerging community
  - Extractive industry
  - Limited development
  - Rural
  - Rural residential
  - Township

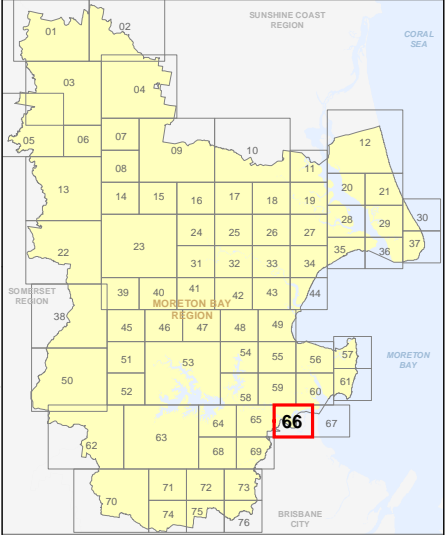
- Precinct Abbreviations
- CFC - Cedarton Foresters Cooperative and Mt Nebo plant nursery
  - Cc - Coastal communities
  - Dc - District centre
  - Gi - General industry
  - Int - Interim
  - Lc - Local centre
  - Li - Light industry
  - Mar - Marine industry
  - Mib - Mixed industry and business
  - Ng - Next generation neighbourhood
  - Ri - Restricted industry
  - Spc - Specialised centre
  - Spt - Sport and recreation
  - Sub - Suburban neighbourhood
  - Tc - Township centre
  - Ti - Township industry
  - Tcv - Township convenience
  - Tr - Township residential
  - Trans - Transition
  - Urb - Urban neighbourhood
  - Util - Utilities

Effective on and from XXXXX



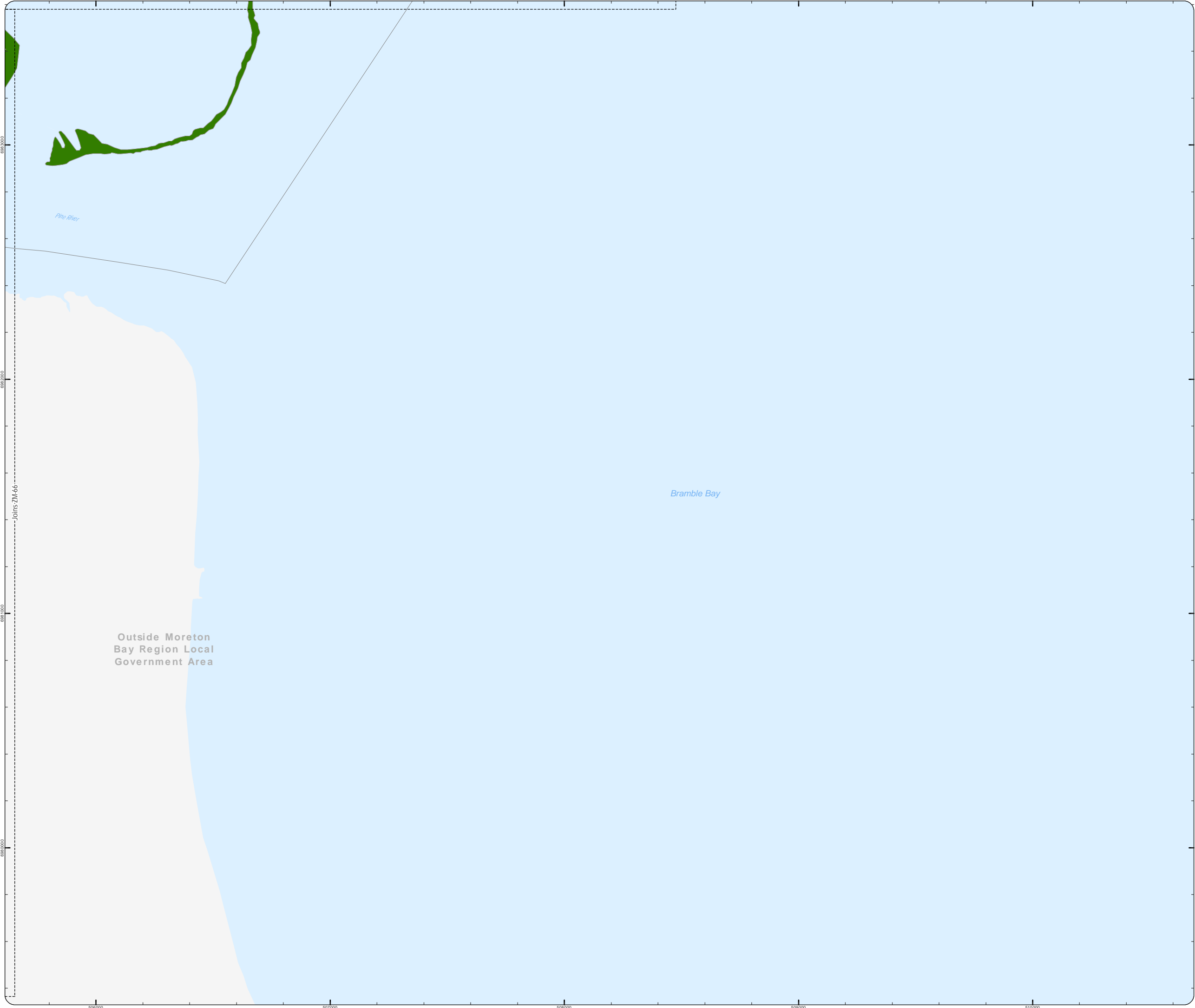
DISCLAIMER: Some of the information shown in this document has been provided to Council from external third parties. Council makes no representation and gives no warranty about the accuracy, reliability, completeness or suitability for any particular purpose of the information. Persons should not rely on the information shown in this document to make any decision with financial or legal implications and should instead rely on their own enquiries. To the full extent that it is able to do so in law, Council disclaims all liability (including liability in negligence) for all costs, losses and damages (including indirect and consequential costs, losses and damages) caused by or arising from anyone using or relying on the information shown in this document for any purpose whatsoever. © Copyright Moreton Bay Regional Council 2019

DCDB (Version April 2016) is reproduced with the permission of the State of Queensland



ZM-66  
Zoning Map

ZM\_Zoning\_Map.mxd



## PLANNING SCHEME ZONING MAP

- Local plan boundary
- Local plan precincts
- Zone precincts
- Property boundaries

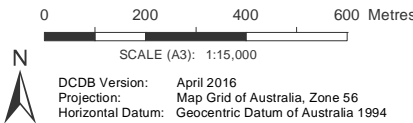
### Zones

- General residential
- Centre
- Recreation and open space
- Environmental management and conservation
- Industry
- Community facilities
- Emerging community
- Extractive industry
- Limited development
- Rural
- Rural residential
- Township

### Precinct Abbreviations

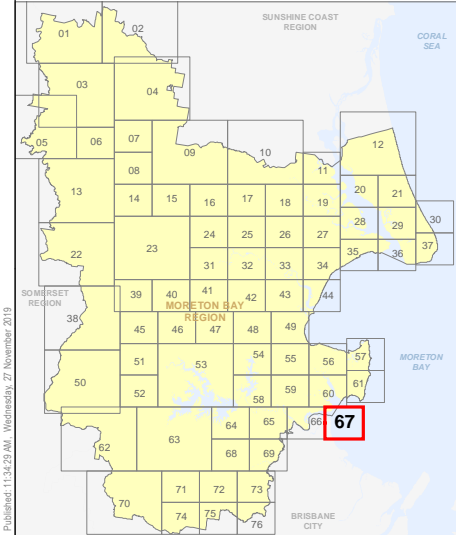
CFC - Cedarton Foresters Cooperative and Mt Nebo plant nursery  
Cc - Coastal communities  
Dc - District centre  
Gi - General industry  
Int - Interim  
Lc - Local centre  
Li - Light industry  
Mar - Marine industry  
Mib - Mixed industry and business  
Ng - Next generation neighbourhood  
Ri - Restricted industry  
Spc - Specialised centre  
Spt - Sport and recreation  
Sub - Suburban neighbourhood  
Tc - Township centre  
Ti - Township industry  
Tcv - Township convenience  
Tr - Township residential  
Trans - Transition  
Urb - Urban neighbourhood  
Util - Utilities

### Effective on and from XXXXX



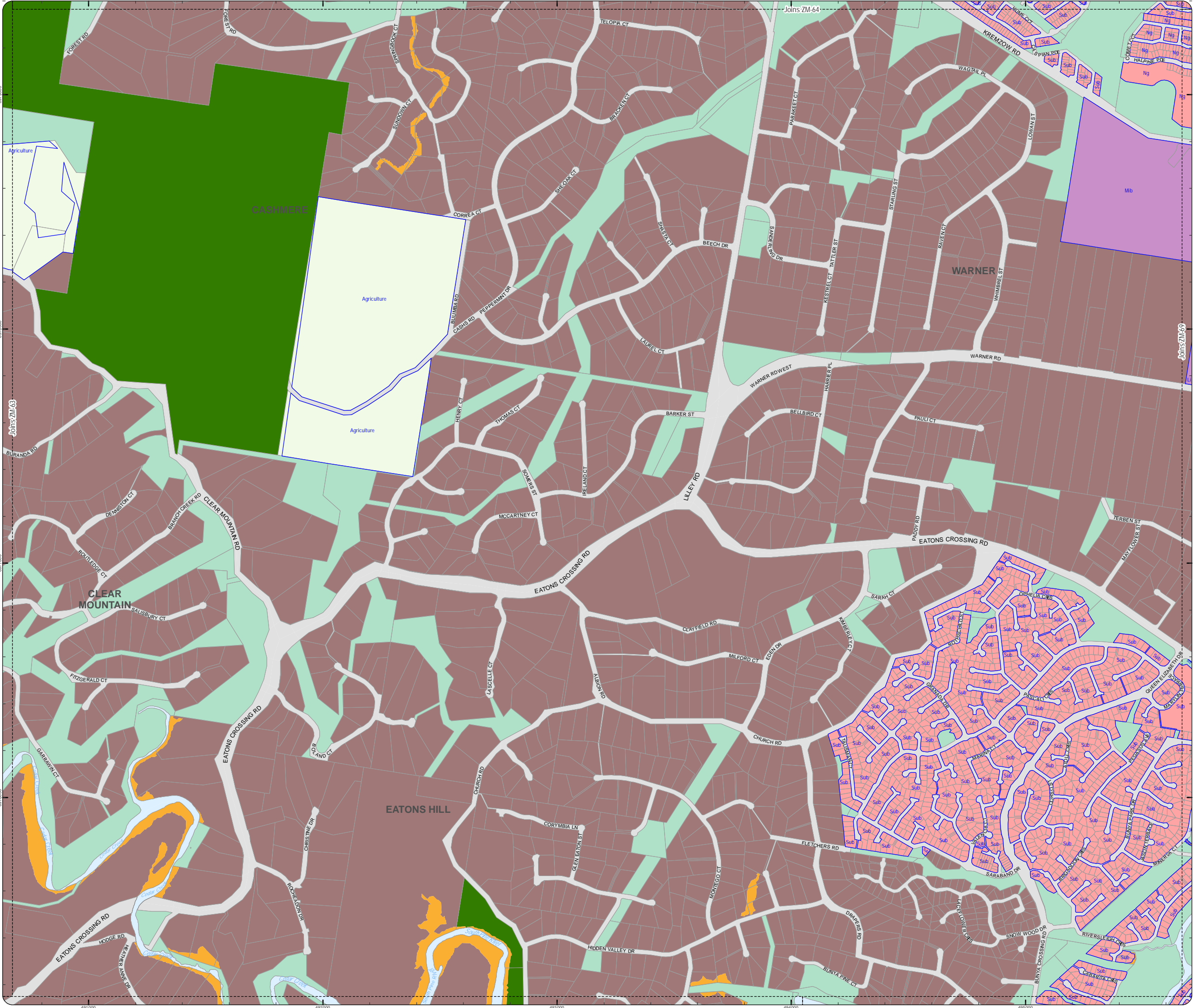
**DISCLAIMER:** Some of the information shown in this document has been provided to Council from external third parties. Council makes no representation and gives no warranty about the accuracy, reliability, completeness or suitability for any particular purpose of the information. Persons should not rely on the information shown in this document to make any decision with financial or legal implications and should instead rely on their own enquiries. To the full extent that it is able to do so in law, Council disclaims all liability (including liability in negligence) for all costs, losses and damages (including indirect and consequential costs, losses and damages) caused by or arising from anyone using or relying on the information shown in this document for any purpose whatsoever. © Copyright Moreton Bay Regional Council 2019

DCDB (Version April 2016) is reproduced with the permission of the State of Queensland



## ZM-67 Zoning Map





PLANNING SCHEME  
ZONING MAP

- Local plan boundary
- Local plan precincts
- Zone precincts
- Property boundaries

- Zones
- General residential
  - Centre
  - Recreation and open space
  - Environmental management and conservation
  - Industry
  - Community facilities
  - Emerging community
  - Extractive industry
  - Limited development
  - Rural
  - Rural residential
  - Township

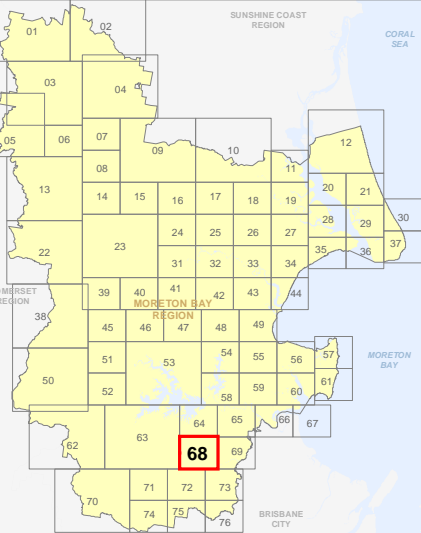
**Precinct Abbreviations**  
CFC - Cedarton Foresters Cooperative and Mt Nebo plant nursery  
Cc - Coastal communities  
Dc - District centre  
Gi - General industry  
Int - Interim  
Lc - Local centre  
Li - Light industry  
Mar - Marine industry  
Mib - Mixed industry and business  
Ng - Next generation neighbourhood  
Ri - Restricted industry  
Sp - Specialised centre  
Spt - Sport and recreation  
Sub - Suburban neighbourhood  
Tc - Township centre  
Ti - Township industry  
Tcv - Township convenience  
Tr - Township residential  
Trans - Transition  
Urb - Urban neighbourhood  
Util - Utilities

Effective on and from XXXXX



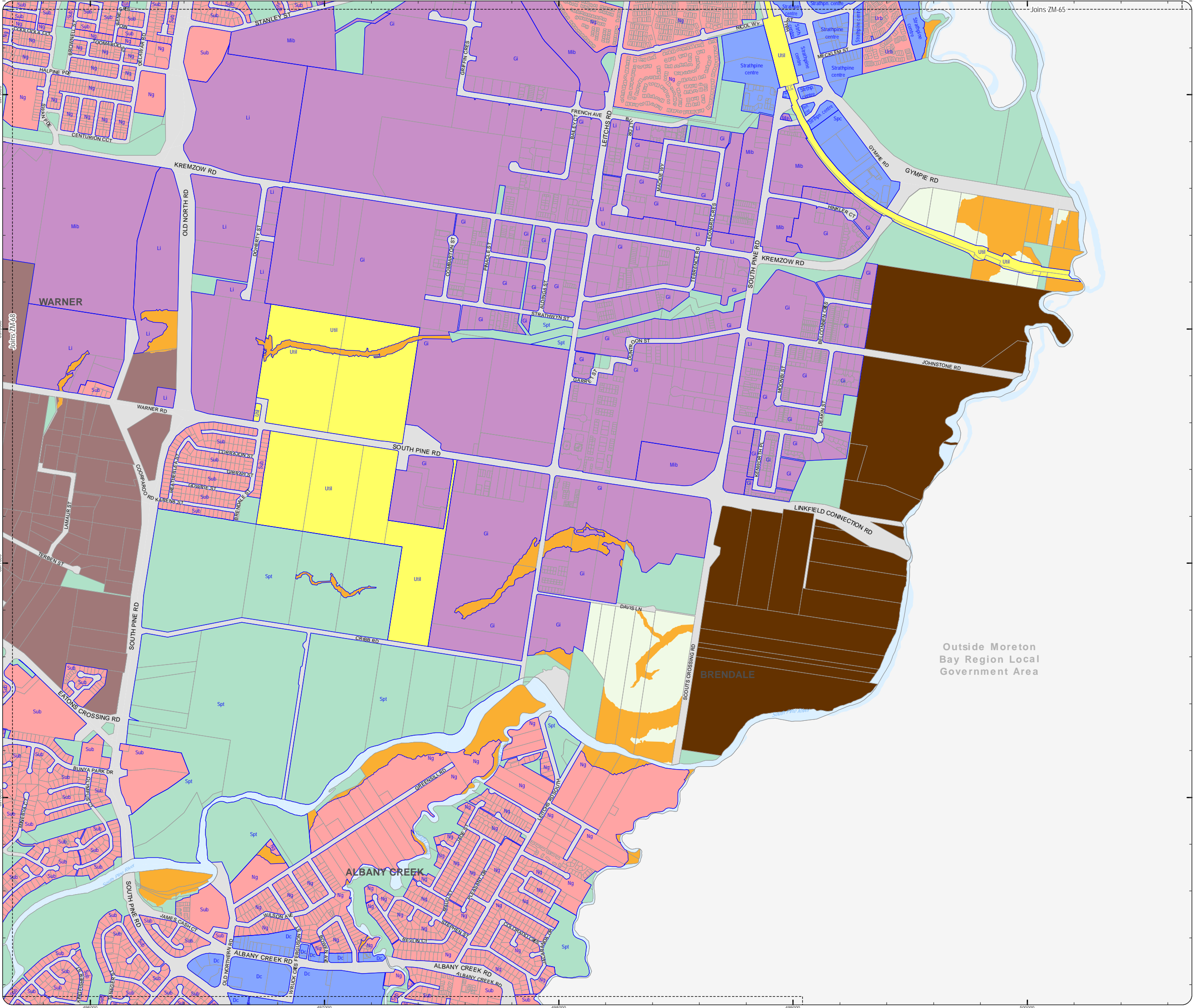
**DISCLAIMER:** Some of the information shown in this document has been provided to Council from external third parties. Council makes no representation and gives no warranty about the accuracy, reliability, completeness or suitability for any particular purpose of the information. Persons should not rely on the information shown in this document to make any decision with financial or legal implications and should instead rely on their own enquiries. To the full extent that it is able to do so in law, Council disclaims all liability (including liability in negligence) for all costs, losses and damages (including indirect and consequential costs, losses and damages) caused by or arising from anyone using or relying on the information shown in this document for any purpose whatsoever. © Copyright Moreton Bay Regional Council 2019

DCDB (Version April 2016) is reproduced with the permission of the State of Queensland



ZM-68  
Zoning Map





PLANNING SCHEME  
ZONING MAP

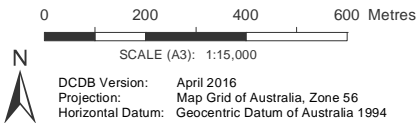
- Local plan boundary
- Local plan precincts
- Zone precincts
- Property boundaries

Zones

- General residential
- Centre
- Recreation and open space
- Environmental management and conservation
- Industry
- Community facilities
- Emerging community
- Extractive industry
- Limited development
- Rural
- Rural residential
- Township

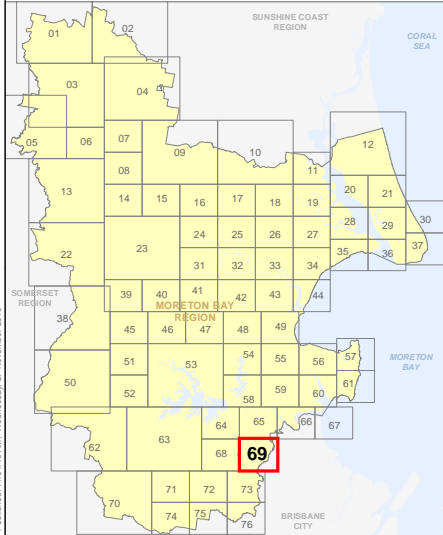
Precinct Abbreviations  
CFC - Cedarton Foresters Cooperative and Mt Nebo plant nursery  
Cc - Coastal communities  
Dc - District centre  
Gi - General industry  
Int - Interim  
Lc - Local centre  
Li - Light industry  
Mar - Marine industry  
Mib - Mixed industry and business  
Ng - Next generation neighbourhood  
Ri - Restricted industry  
Spc - Specialised centre  
Spt - Sport and recreation  
Sub - Suburban neighbourhood  
Tc - Township centre  
Ti - Township industry  
Tcv - Township convenience  
Tr - Township residential  
Trans - Transition  
Urb - Urban neighbourhood  
Util - Utilities

Effective on and from XXXXX



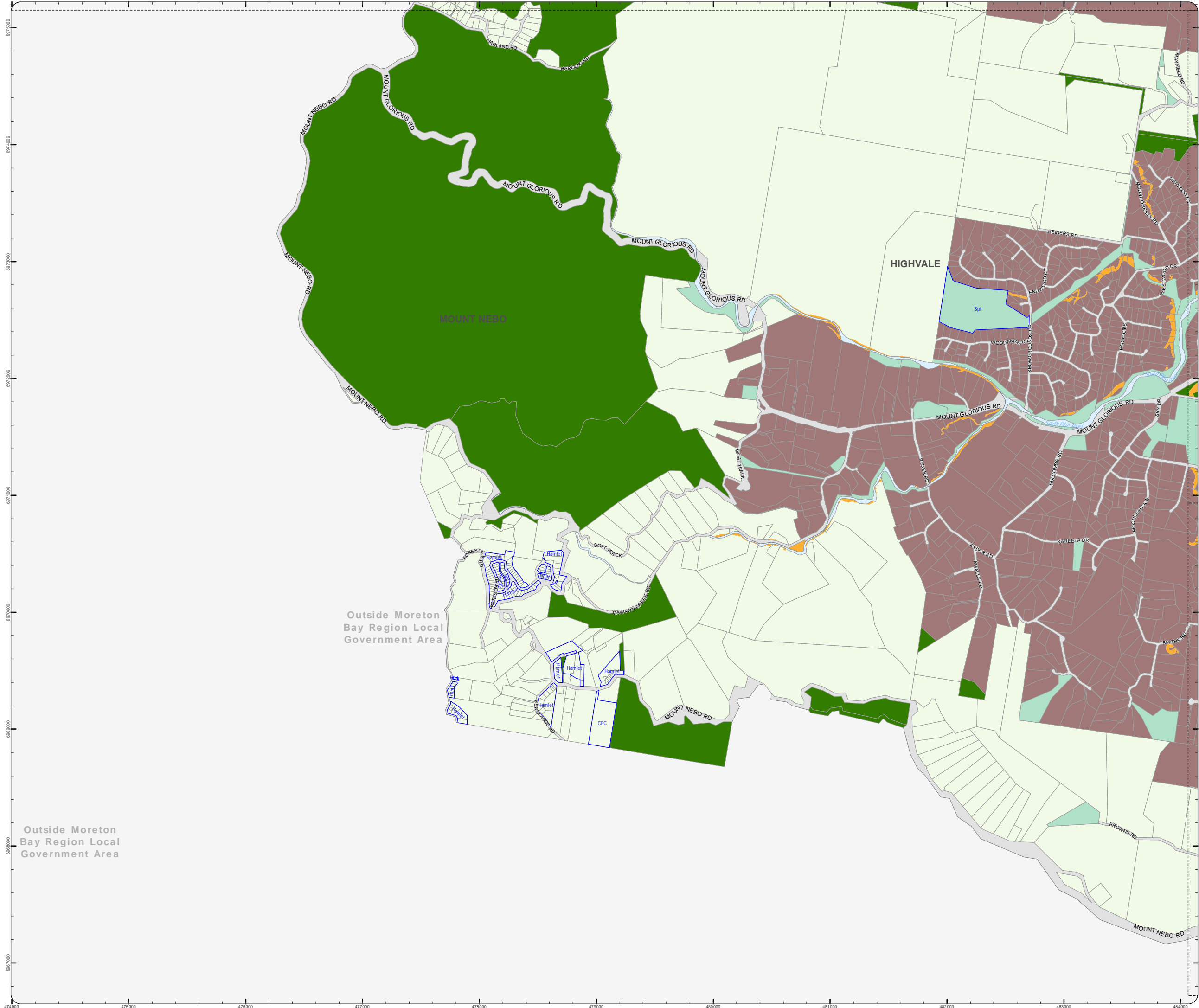
DISCLAIMER: Some of the information shown in this document has been provided to Council from external third parties. Council makes no representation and gives no warranty about the accuracy, reliability, completeness or suitability for any particular purpose of the information. Persons should not rely on the information shown in this document to make any decision with financial or legal implications and should instead rely on their own enquiries. To the full extent that it is able to do so in law, Council disclaims all liability (including liability in negligence) for all costs, losses and damages (including indirect and consequential costs, losses and damages) caused by or arising from anyone using or relying on the information shown in this document for any purpose whatsoever. © Copyright Moreton Bay Regional Council 2019

DCDB (Version April 2016) is reproduced with the permission of the State of Queensland



ZM-69  
Zoning Map





PLANNING SCHEME  
ZONING MAP

- Local plan boundary
- Local plan precincts
- Zone precincts
- Property boundaries


Zones

- General residential
- Centre
- Recreation and open space
- Environmental management and conservation
- Industry
- Community facilities
- Emerging community
- Extractive industry
- Limited development
- Rural
- Rural residential
- Township

Precinct Abbreviations

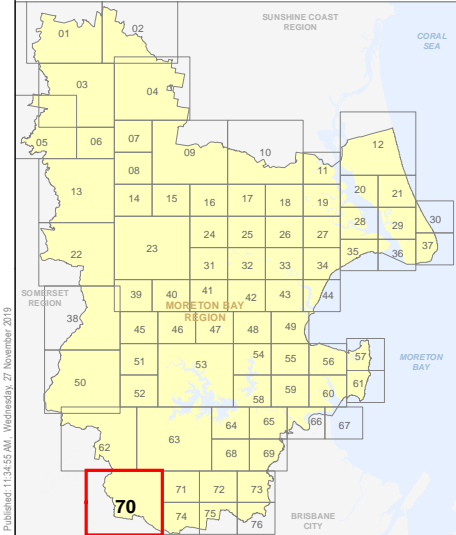
- CFC - Cedarton Foresters Cooperative and Mt Nebo plant nursery
- Cc - Coastal communities
- Dc - District centre
- Gi - General industry
- Int - Interim
- Lc - Local centre
- Li - Light industry
- Mar - Marine industry
- Mib - Mixed industry and business
- Ng - Next generation neighbourhood
- Ri - Restricted industry
- Spc - Specialised centre
- Spt - Sport and recreation
- Sub - Suburban neighbourhood
- Tc - Township centre
- Ti - Township industry
- Tcv - Township convenience
- Tr - Township residential
- Trans - Transition
- Urb - Urban neighbourhood
- Util - Utilities

Effective on and from XXXXX

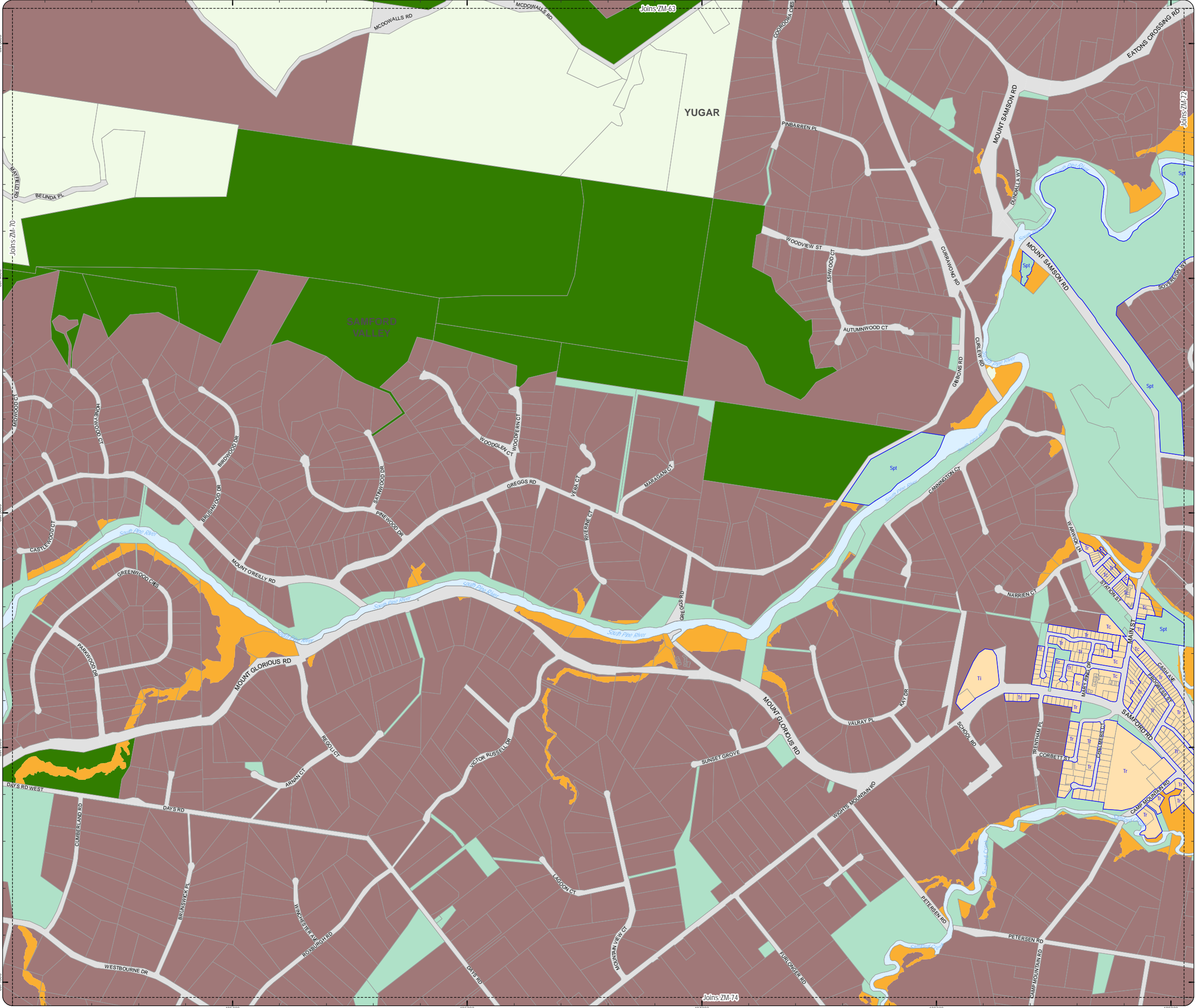


**DISCLAIMER:** Some of the information shown in this document has been provided to Council from external third parties. Council makes no representation and gives no warranty about the accuracy, reliability, completeness or suitability for any particular purpose of the information. Persons should not rely on the information shown in this document to make any decision with financial or legal implications and should instead rely on their own enquiries. To the full extent that it is able to do so in law, Council disclaims all liability (including liability in negligence) for all costs, losses and damages (including indirect and consequential costs, losses and damages) caused by or arising from anyone using or relying on the information shown in this document for any purpose whatsoever. © Copyright Moreton Bay Regional Council 2019

DCDB (Version April 2016) is reproduced with the permission of the State of Queensland



ZM-70  
Zoning Map



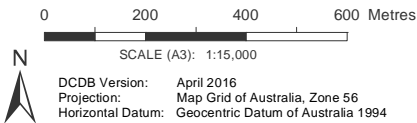
PLANNING SCHEME  
ZONING MAP

- Local plan boundary
- Local plan precincts
- Zone precincts
- Property boundaries

- Zones
- General residential
  - Centre
  - Recreation and open space
  - Environmental management and conservation
  - Industry
  - Community facilities
  - Emerging community
  - Extractive industry
  - Limited development
  - Rural
  - Rural residential
  - Township

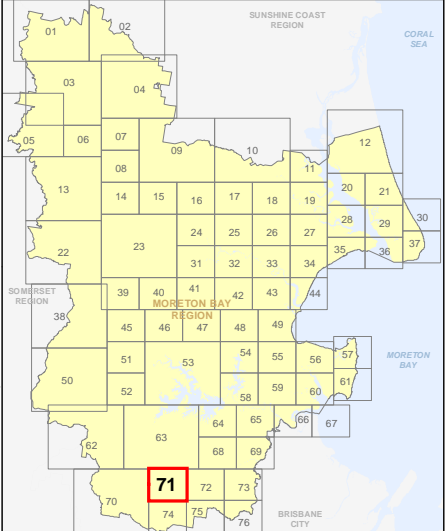
**Precinct Abbreviations**  
CFC - Cedarton Foresters Cooperative and Mt Nebo plant nursery  
Cc - Coastal communities  
Dc - District centre  
Gi - General industry  
Int - Interim  
Lc - Local centre  
Li - Light industry  
Mar - Marine industry  
Mib - Mixed industry and business  
Ng - Next generation neighbourhood  
RI - Restricted industry  
Spc - Specialised centre  
Spt - Sport and recreation  
Sub - Suburban neighbourhood  
Tc - Township centre  
Ti - Township industry  
Tcv - Township convenience  
Tr - Township residential  
Trans - Transition  
Urb - Urban neighbourhood  
Util - Utilities

Effective on and from XXXXX



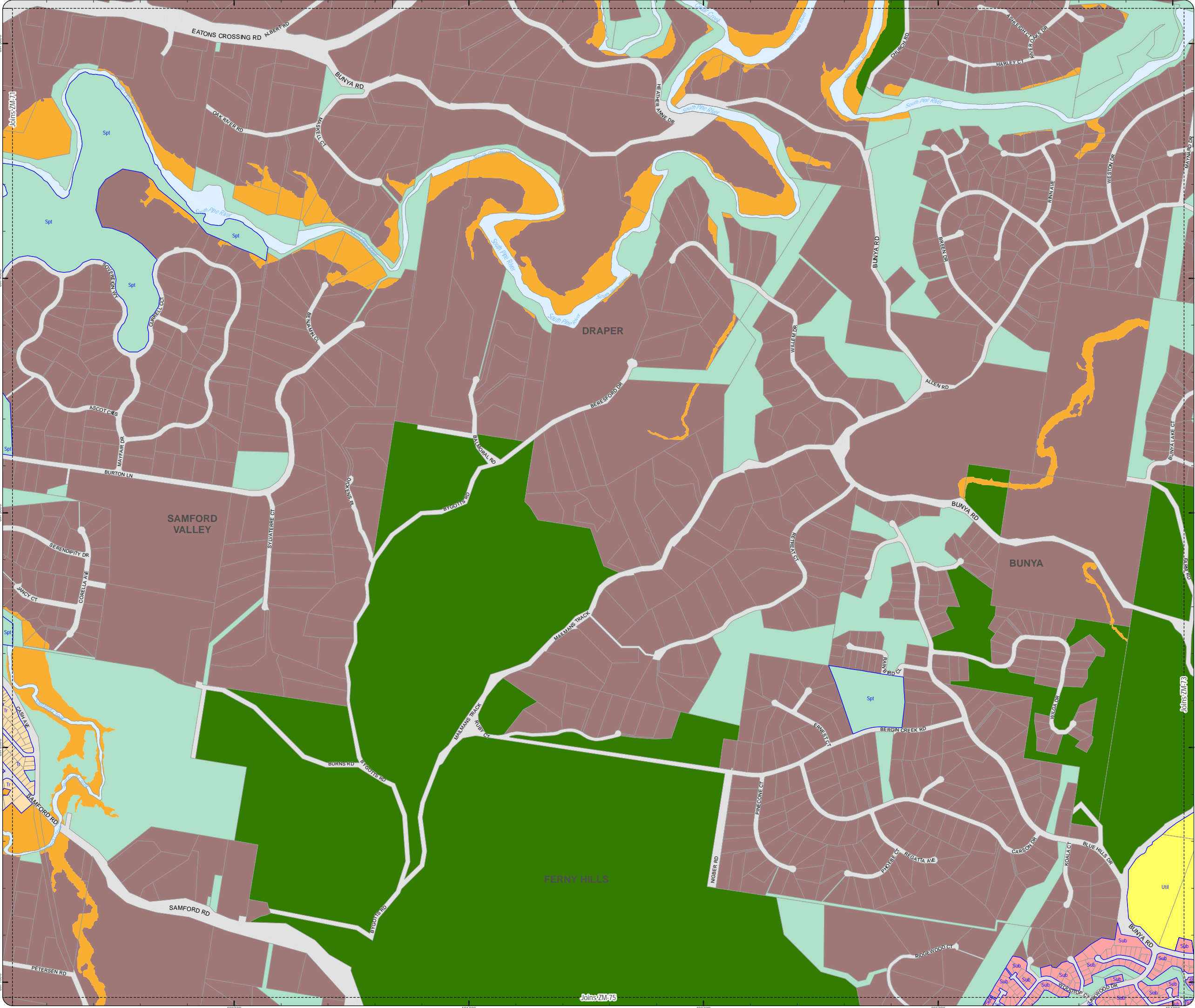
**DISCLAIMER:** Some of the information shown in this document has been provided to Council from external third parties. Council makes no representation and gives no warranty about the accuracy, reliability, completeness or suitability for any particular purpose of the information. Persons should not rely on the information shown in this document to make any decision with financial or legal implications and should instead rely on their own enquiries. To the full extent that it is able to do so in law, Council disclaims all liability (including liability in negligence) for all costs, losses and damages (including indirect and consequential costs, losses and damages) caused by or arising from anyone using or relying on the information shown in this document for any purpose whatsoever. © Copyright Moreton Bay Regional Council 2019

DCDB (Version April 2016) is reproduced with the permission of the State of Queensland



ZM-71  
Zoning Map





PLANNING SCHEME  
ZONING MAP

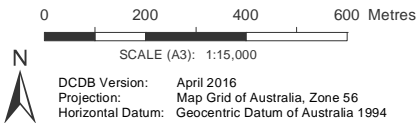
- Local plan boundary
- Local plan precincts
- Zone precincts
- Property boundaries

Zones

- General residential
- Centre
- Recreation and open space
- Environmental management and conservation
- Industry
- Community facilities
- Emerging community
- Extractive industry
- Limited development
- Rural
- Rural residential
- Township

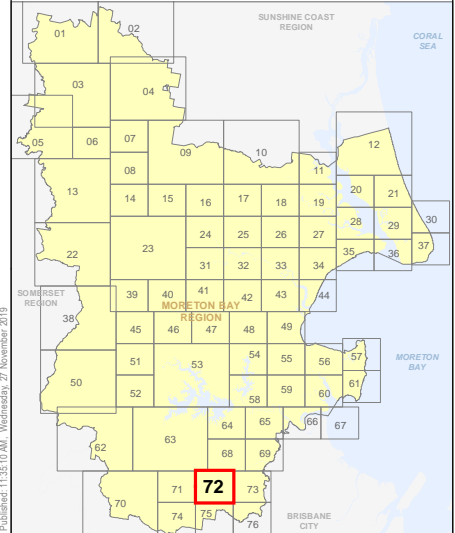
**Precinct Abbreviations**  
CFC - Cedarton Foresters Cooperative and Mt Nebo plant nursery  
Cc - Coastal communities  
Dc - District centre  
Gi - General industry  
Int - Interim  
Lc - Local centre  
Li - Light industry  
Mar - Marine industry  
Mib - Mixed industry and business  
Ng - Next generation neighbourhood  
Ri - Restricted industry  
Spc - Specialised centre  
Spt - Sport and recreation  
Sub - Suburban neighbourhood  
Tc - Township centre  
Ti - Township industry  
Tcv - Township convenience  
Tr - Township residential  
Trans - Transition  
Urb - Urban neighbourhood  
Util - Utilities

Effective on and from XXXXX



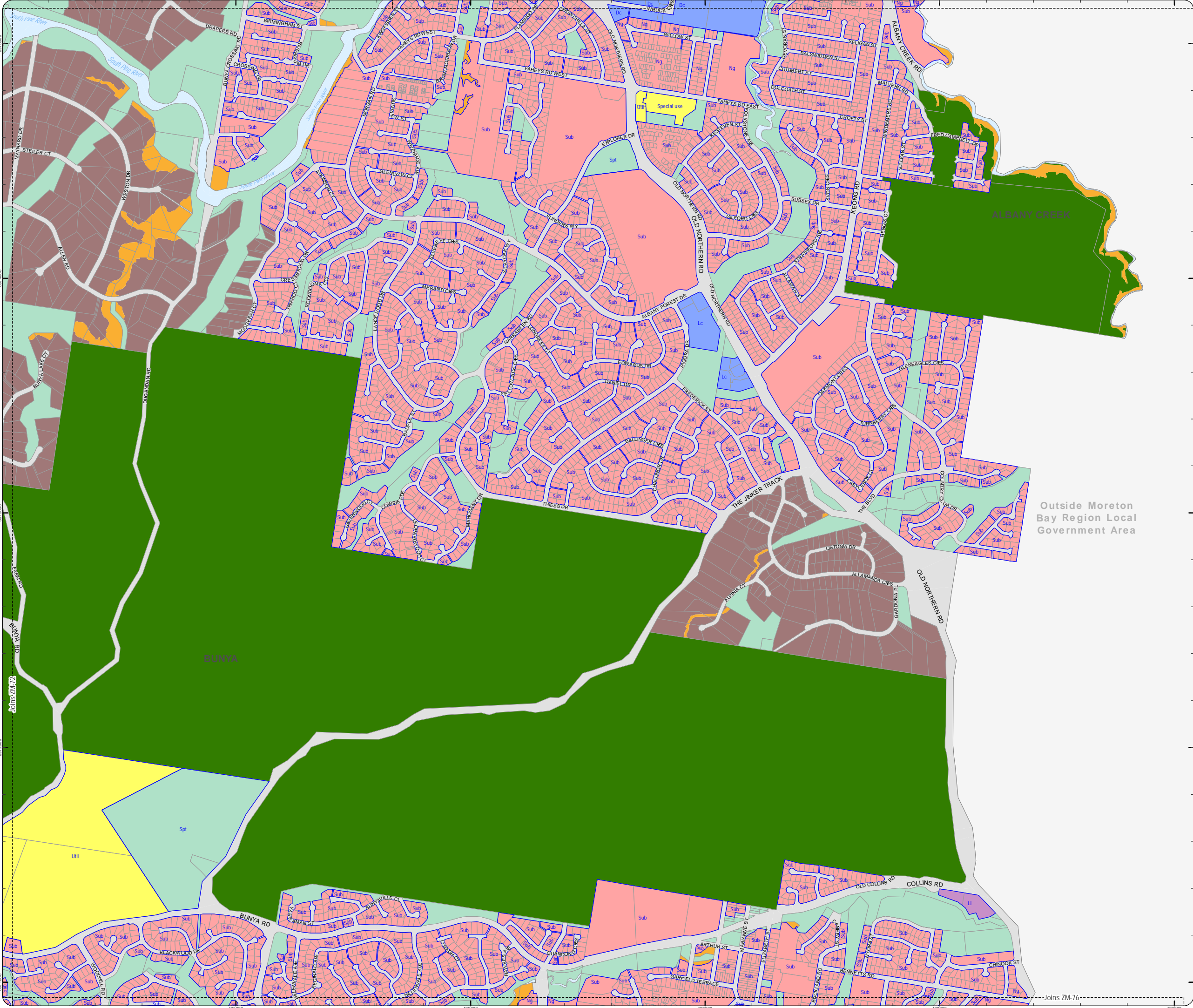
**DISCLAIMER:** Some of the information shown in this document has been provided to Council from external third parties. Council makes no representation and gives no warranty about the accuracy, reliability, completeness or suitability for any particular purpose of the information. Persons should not rely on the information shown in this document to make any decision with financial or legal implications and should instead rely on their own enquiries. To the full extent that it is able to do so in law, Council disclaims all liability (including liability in negligence) for all costs, losses and damages (including indirect and consequential costs, losses and damages) caused by or arising from anyone using or relying on the information shown in this document for any purpose whatsoever. © Copyright Moreton Bay Regional Council 2019

DCDB (Version April 2016) is reproduced with the permission of the State of Queensland



ZM-72  
Zoning Map



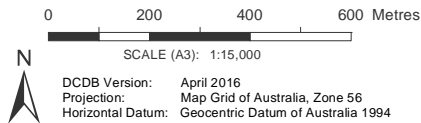


PLANNING SCHEME  
ZONING MAP

- Local plan boundary  
 Local plan precincts  
 Zone precincts  
 Property boundaries
- Zones
- General residential
  - Centre
  - Recreation and open space
  - Environmental management and conservation
  - Industry
  - Community facilities
  - Emerging community
  - Extractive industry
  - Limited development
  - Rural
  - Rural residential
  - Township

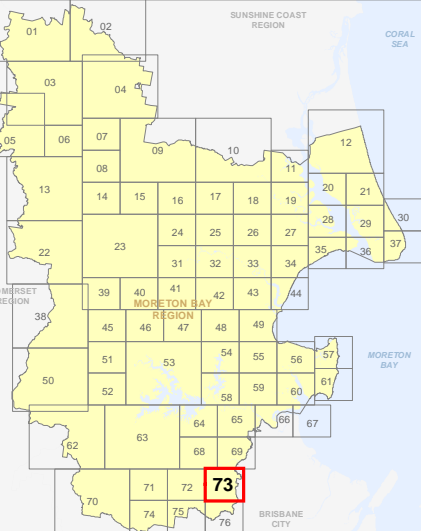
Precinct Abbreviations  
CFC - Cedarton Foresters Cooperative and Mt Nebo plant nursery  
Cc - Coastal communities  
Dc - District centre  
Gi - General industry  
Int - Interim  
Lc - Local centre  
Li - Light industry  
Mar - Marine industry  
Mib - Mixed industry and business  
Ng - Next generation neighbourhood  
Ri - Restricted industry  
Spc - Specialised centre  
Spt - Sport and recreation  
Sub - Suburban neighbourhood  
Tc - Township centre  
Ti - Township industry  
Tcv - Township convenience  
Tr - Township residential  
Trans - Transition  
Urb - Urban neighbourhood  
Util - Utilities

Effective on and from XXXXX



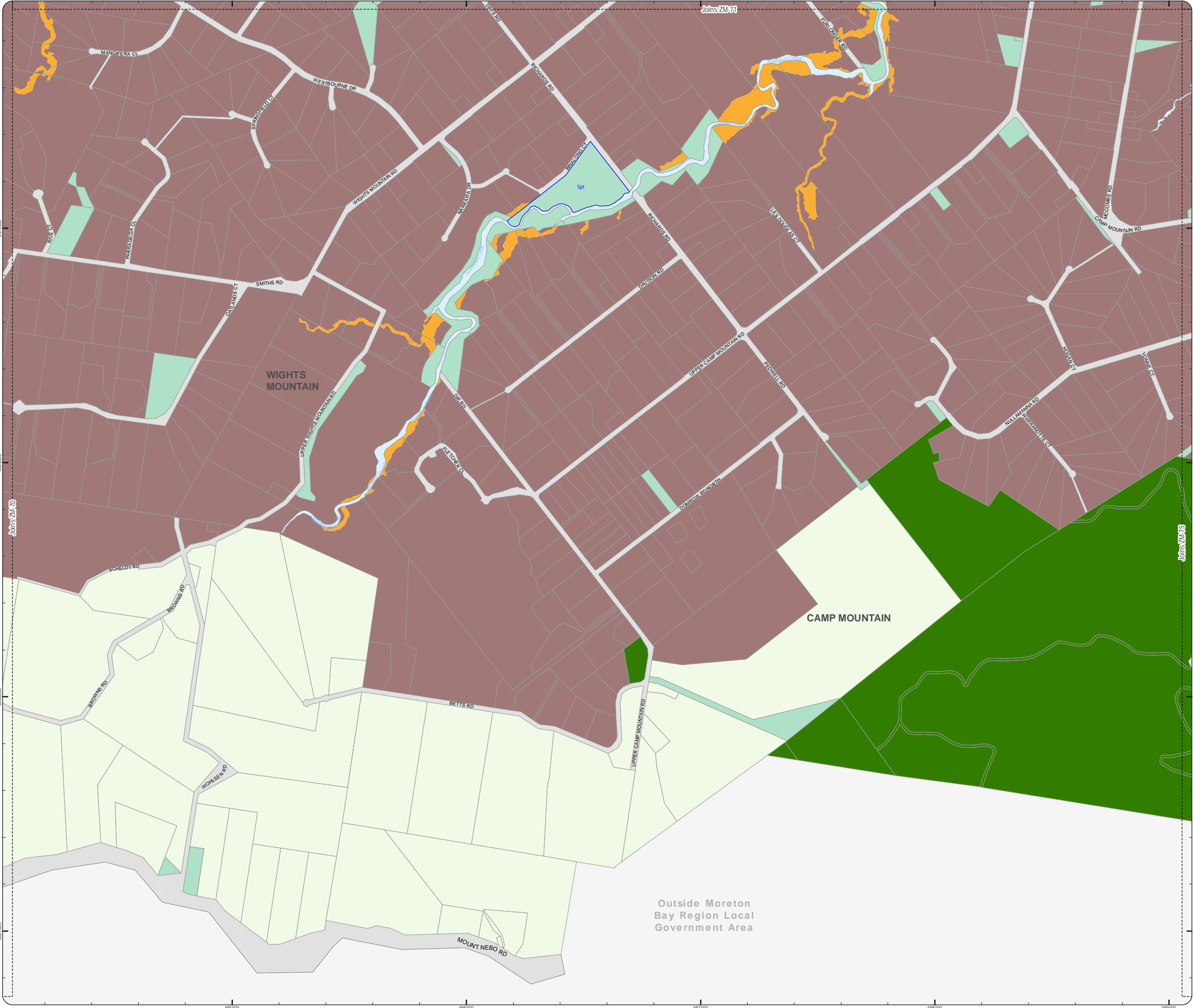
DISCLAIMER: Some of the information shown in this document has been provided to Council from external third parties. Council makes no representation and gives no warranty about the accuracy, reliability, completeness or suitability for any particular purpose of the information. Persons should not rely on the information shown in this document to make any decision with financial or legal implications and should instead rely on their own enquiries. To the full extent that it is able to do so in law, Council disclaims all liability (including liability in negligence) for all costs, losses and damages (including indirect and consequential costs, losses and damages) caused by or arising from anyone using or relying on the information shown in this document for any purpose whatsoever. © Copyright Moreton Bay Regional Council 2019

DCDB (Version April 2016) is reproduced with the permission of the State of Queensland



ZM-73  
Zoning Map





PLANNING SCHEME  
ZONING MAP

- Local plan boundary
- Local plan precincts
- Zone precincts
- Property boundaries

- Zones
- General residential
  - Centre
  - Recreation and open space
  - Environmental management and conservation
  - Industry
  - Community facilities
  - Emerging community
  - Extractive industry
  - Limited development
  - Rural
  - Rural residential
  - Township

- Precinct Abbreviations
- CFC - Cedarton Foresters Cooperative and Mt Nebo plant nursery
  - Cc - Coastal communities
  - Dc - District centre
  - Gi - General industry
  - Int - Interim
  - Lc - Local centre
  - Li - Light industry
  - Mar - Marine industry
  - Mib - Mixed industry and business
  - Ng - Next generation neighbourhood
  - Ri - Restricted industry
  - Spc - Specialised centre
  - Spt - Sport and recreation
  - Sub - Suburban neighbourhood
  - Tc - Township centre
  - Ti - Township industry
  - Tcv - Township convenience
  - Tr - Township residential
  - Trans - Transition
  - Urb - Urban neighbourhood
  - Util - Utilities

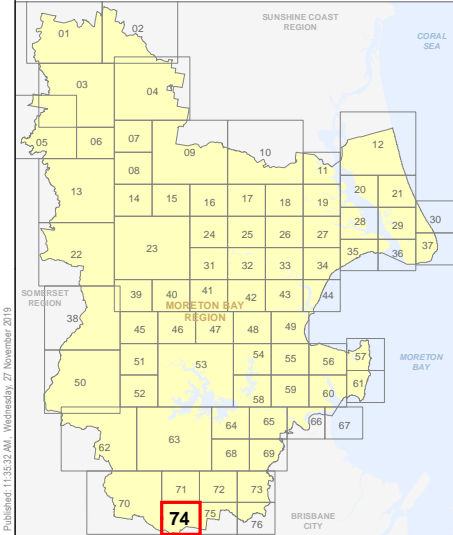
Effective on and from XXXXX



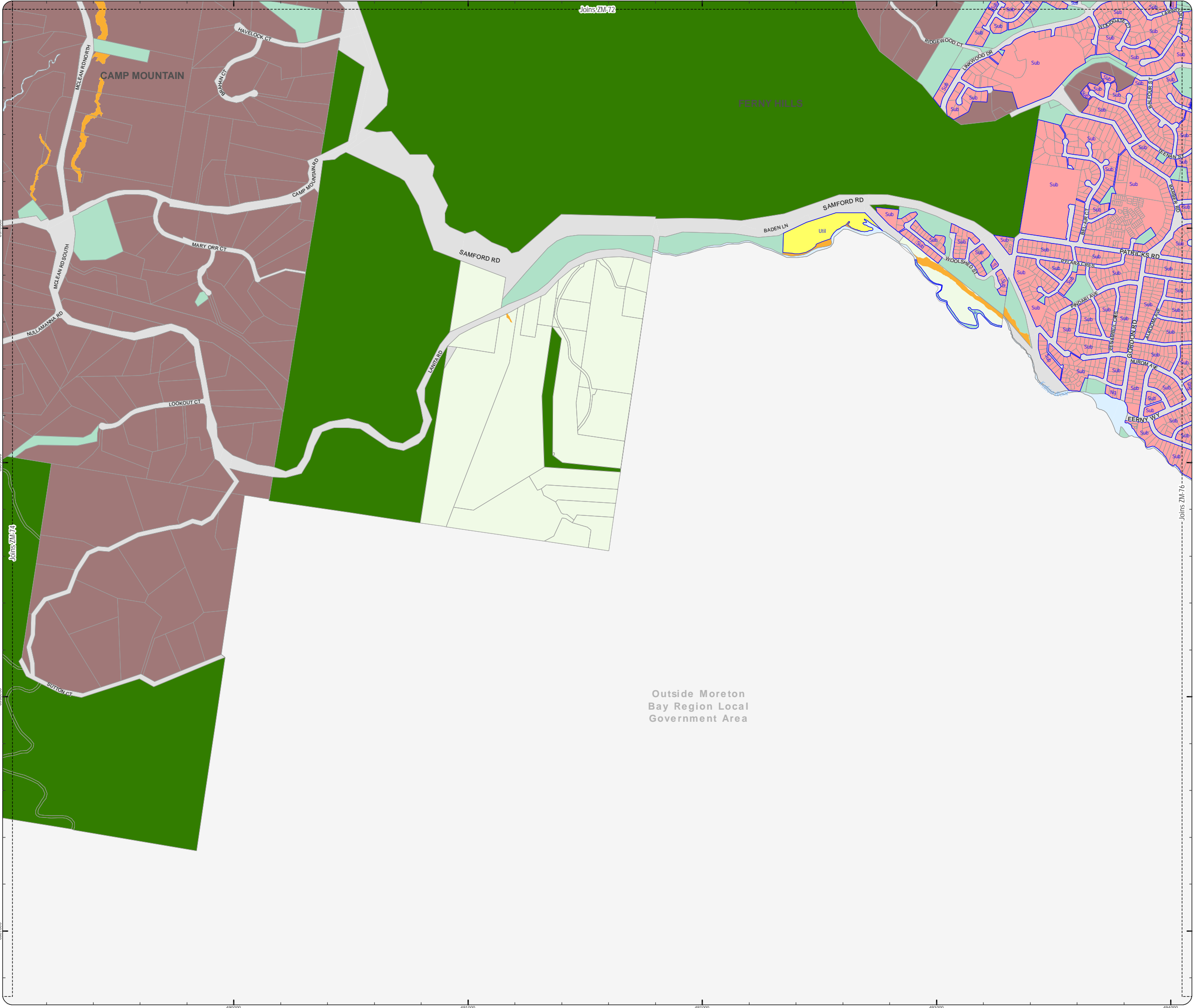
**DISCLAIMER:** Some of the information shown in this document has been provided to Council from external third parties. Council makes no representation and gives no warranty about the accuracy, reliability, completeness or suitability for any particular purpose of the information. Persons should not rely on the information shown in this document to make any decision with financial or legal implications and should instead rely on their own enquiries. To the full extent that it is able to do so in law, Council disclaims all liability (including liability in negligence) for all costs, losses and damages (including indirect and consequential costs, losses and damages) caused by or arising from anyone using or relying on the information shown in this document for any purpose whatsoever.

© Copyright Moreton Bay Regional Council 2019

DCDB (Version April 2016) is reproduced with the permission of the State of Queensland



ZM-74  
Zoning Map



PLANNING SCHEME  
ZONING MAP

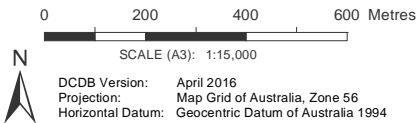
- Local plan boundary
- Local plan precincts
- Zone precincts
- Property boundaries

Zones

- General residential
- Centre
- Recreation and open space
- Environmental management and conservation
- Industry
- Community facilities
- Emerging community
- Extractive industry
- Limited development
- Rural
- Rural residential
- Township

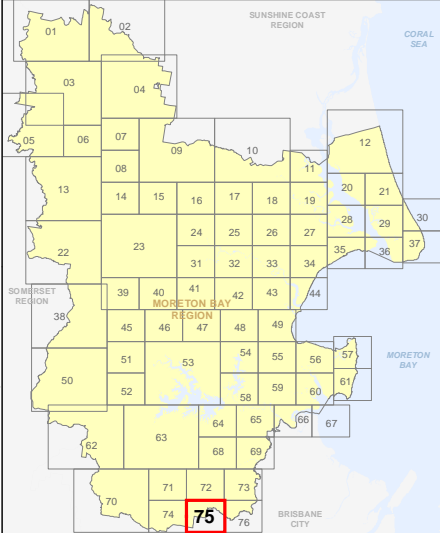
Precinct Abbreviations  
CFC - Cedarton Foresters Cooperative and Mt Nebo plant nursery  
Cc - Coastal communities  
Dc - District centre  
Gi - General industry  
Int - Interim  
Lc - Local centre  
Li - Light industry  
Mar - Marine industry  
Mib - Mixed industry and business  
Ng - Next generation neighbourhood  
Ri - Restricted industry  
Spc - Specialised centre  
Spt - Sport and recreation  
Sub - Suburban neighbourhood  
Tc - Township centre  
Ti - Township industry  
Tcv - Township convenience  
Tr - Township residential  
Trans - Transition  
Urb - Urban neighbourhood  
Util - Utilities

Effective on and from XXXXX



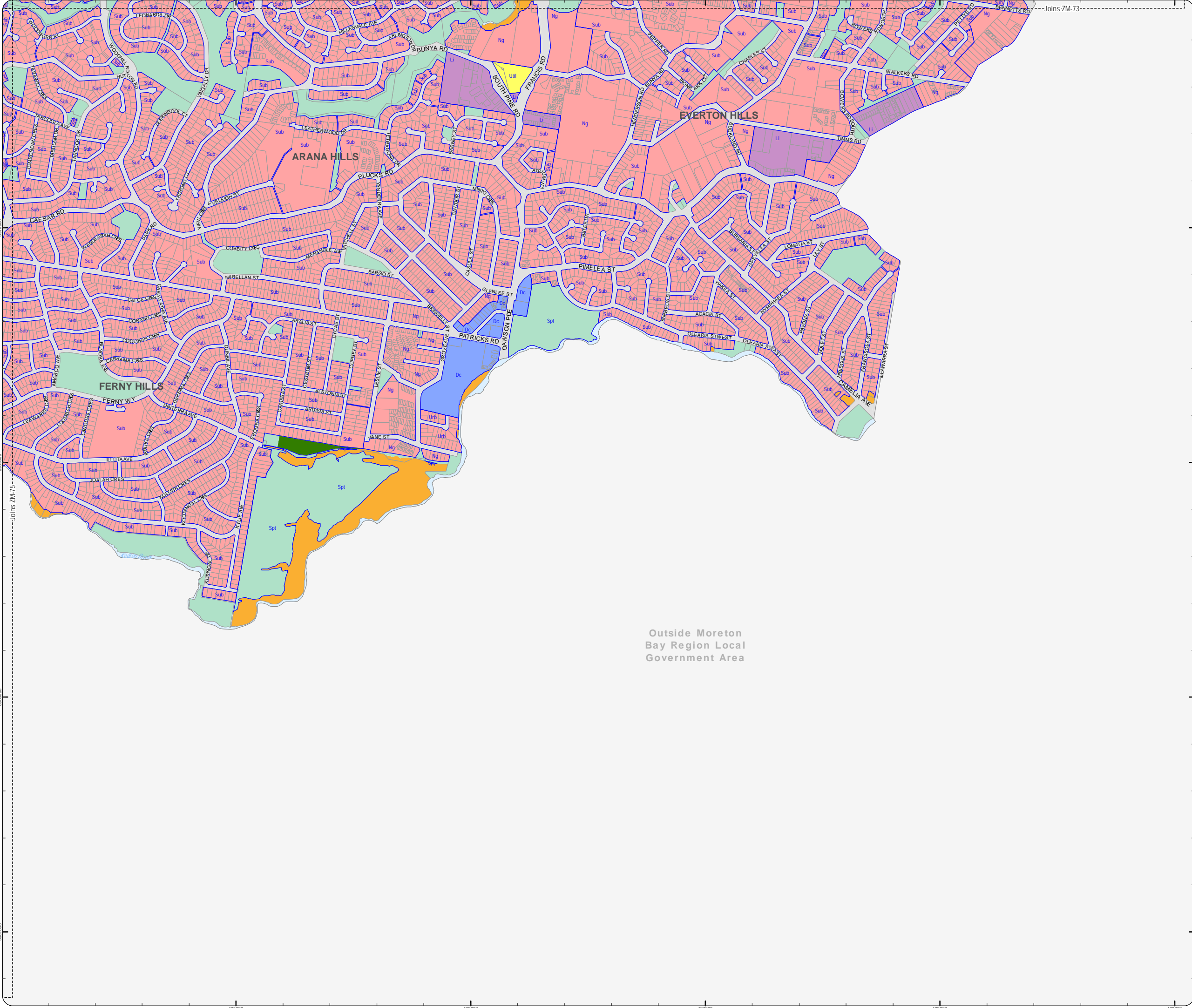
DISCLAIMER: Some of the information shown in this document has been provided to Council from external third parties. Council makes no representation and gives no warranty about the accuracy, reliability, completeness or suitability for any particular purpose of the information. Persons should not rely on the information shown in this document to make any decision with financial or legal implications and should instead rely on their own enquiries. To the full extent that it is able to do so in law, Council disclaims all liability (including liability in negligence) for all costs, losses and damages (including indirect and consequential costs, losses and damages) caused by or arising from anyone using or relying on the information shown in this document for any purpose whatsoever. © Copyright Moreton Bay Regional Council 2019

DCDB (Version April 2016) is reproduced with the permission of the State of Queensland



ZM-75  
Zoning Map





Outside Moreton Bay Region Local Government Area



PLANNING SCHEME ZONING MAP

- Local plan boundary
- Local plan precincts
- Zone precincts
- Property boundaries

Zones

- General residential
- Centre
- Recreation and open space
- Environmental management and conservation
- Industry
- Community facilities
- Emerging community
- Extractive industry
- Limited development
- Rural
- Rural residential
- Township

Precinct Abbreviations

- CFC - Cedarton Foresters Cooperative and Mt Nebo plant nursery
- Cc - Coastal communities
- Dc - District centre
- Gi - General industry
- Int - Interim
- Lc - Local centre
- Li - Light industry
- Mar - Marine industry
- Mib - Mixed industry and business
- Ng - Next generation neighbourhood
- Ri - Restricted industry
- Spc - Specialised centre
- Spt - Sport and recreation
- Sub - Suburban neighbourhood
- Tc - Township centre
- Ti - Township industry
- Tcv - Township convenience
- Tr - Township residential
- Trans - Transition
- Urb - Urban neighbourhood
- Util - Utilities

Effective on and from XXXXX

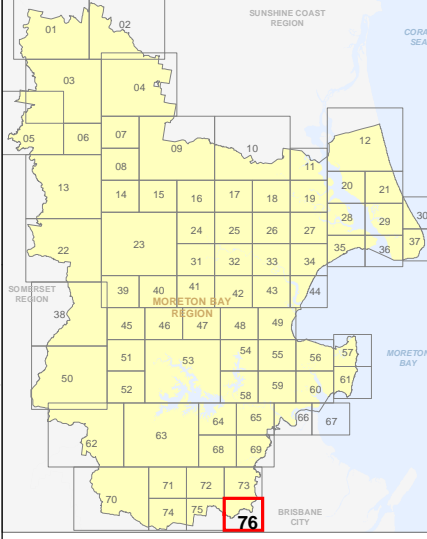
0 200 400 600 Metres

SCALE (A3): 1:15,000

DCDB Version: April 2016  
 Projection: Map Grid of Australia, Zone 56  
 Horizontal Datum: Geocentric Datum of Australia 1994

DISCLAIMER: Some of the information shown in this document has been provided to Council from external third parties. Council makes no representation and gives no warranty about the accuracy, reliability, completeness or suitability for any particular purpose of the information. Persons should not rely on the information shown in this document to make any decision with financial or legal implications and should instead rely on their own enquiries. To the full extent that it is able to do so in law, Council disclaims all liability (including liability in negligence) for all costs, losses and damages (including indirect and consequential costs, losses and damages) caused by or arising from anyone using or relying on the information shown in this document for any purpose whatsoever. © Copyright Moreton Bay Regional Council 2019

DCDB (Version April 2016) is reproduced with the permission of the State of Queensland



ZM-76 Zoning Map