

Z:\Map Data\GISData\Planning\_Division\01 Planning Scheme Amendments\01 Proposed Tailored Amendment 102\_Post Consultation and State Approval Version 201902\_M00\OM-Transport Noise Corridor.mxd



**PLANNING SCHEME**  
**OVERLAY MAP - TRANSPORT NOISE CORRIDOR**

- Property boundaries
- Noise corridor - State-controlled road (MANDATORY area)
- Mandatory Category 1 - 58 dB (A)
  - Mandatory Category 2 - 63 dB (A)
  - Mandatory Category 3 - 68 dB (A)
  - Mandatory Category 4 - 73 dB (A)
- Noise corridor - State-controlled road (VOLUNTARY area)
- Voluntary Category 1 - 58 dB (A)
  - Voluntary Category 2 - 63 dB (A)
  - Voluntary Category 3 - 68 dB (A)
  - Voluntary Category 4 - 73 dB (A)
- Noise corridor - rail network
- Rail Category 1 - 70 dB (A)
  - Rail Category 2 - 75 dB (A)
  - Rail Category 3 - 80 dB (A)
  - Rail Category 4 - 85 dB (A)

Please read the following notes about this map:

This map is for information purposes only and does not have associated development requirements in the planning scheme.

New development located within a Transport Noise Corridor must satisfy the requirements of the Queensland Development Code MP 4.4 Buildings in a transport noise corridor.

Interested persons may obtain details about the transport noise corridor and the levels of noise from Council or the Department of Housing and Public Works ([www.hpw.qld.gov.au](http://www.hpw.qld.gov.au)).

For further information regarding this overlay map, please refer to the Overlay information sheet on Council's planning scheme website ([www.moretonbay.qld.gov.au/mbrclplanningscheme](http://www.moretonbay.qld.gov.au/mbrclplanningscheme)) or contact council on 3205 0555.

**Effective on and from XXXXX**

0 400 800 1,200 Metres

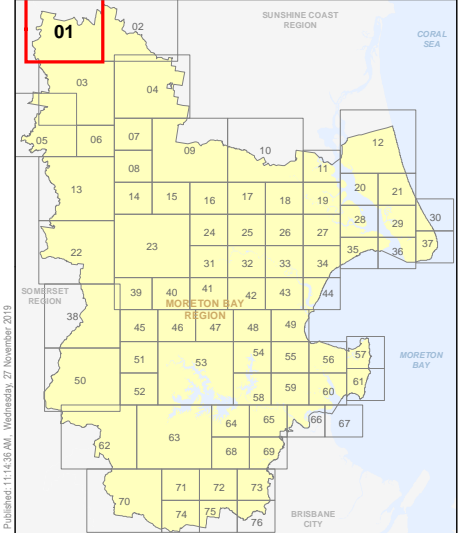
SCALE (A3): 1:30,000

N

DCDB Version: April 2016  
Projection: Map Grid of Australia, Zone 56  
Horizontal Datum: Geocentric Datum of Australia 1994

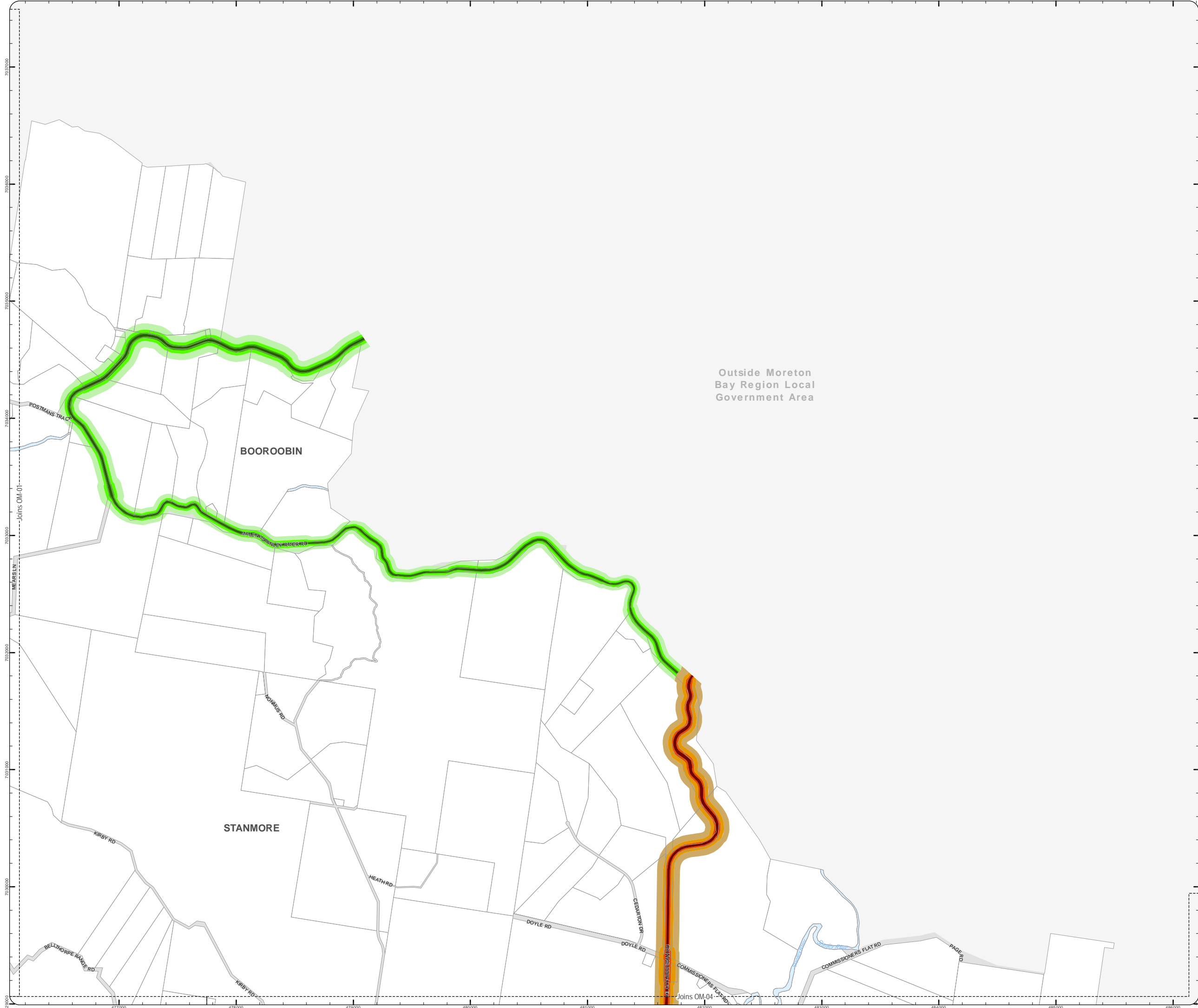
**DISCLAIMER:** Some of the information shown in this document has been provided to Council from external third parties. Council makes no representation and gives no warranty about the accuracy, reliability, completeness or suitability for any particular purpose of the information. Persons should not rely on the information shown in this document to make any decision with financial or legal implications and should instead rely on their own enquiries. To the full extent that it is able to do so in law, Council disclaims all liability (including liability in negligence) for all costs, losses and damages (including indirect and consequential costs, losses and damages) caused by or arising from anyone using or relying on the information shown in this document for any purpose whatsoever. © Copyright Moreton Bay Regional Council 2019

DCDB (Version April 2016) is reproduced with the permission of the State of Queensland



**OM-1 TNC**  
**Overlay Map**

Z:\MapData\GISData\Planning\_Division\01 Planning Scheme\Amendments\01 Proposed\Tabred Amendment 102\_Post Consultation and State Approval\Version 201902\_MX00s\OM-Transport\_Noise\_Corridor.mxd



**PLANNING SCHEME**  
**OVERLAY MAP - TRANSPORT NOISE CORRIDOR**

- Property boundaries
- Noise corridor - State-controlled road (MANDATORY area)
- Mandatory Category 1 - 58 dB (A)
  - Mandatory Category 2 - 63 dB (A)
  - Mandatory Category 3 - 68 dB (A)
  - Mandatory Category 4 - 73 dB (A)
- Noise corridor - State-controlled road (VOLUNTARY area)
- Voluntary Category 1 - 58 dB (A)
  - Voluntary Category 2 - 63 dB (A)
  - Voluntary Category 3 - 68 dB (A)
  - Voluntary Category 4 - 73 dB (A)
- Noise corridor - rail network
- Rail Category 1 - 70 dB (A)
  - Rail Category 2 - 75 dB (A)
  - Rail Category 3 - 80 dB (A)
  - Rail Category 4 - 85 dB (A)

Please read the following notes about this map:

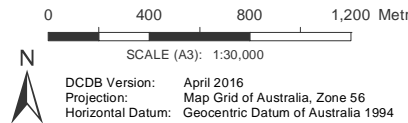
This map is for information purposes only and does not have associated development requirements in the planning scheme.

New development located within a Transport Noise Corridor must satisfy the requirements of the Queensland Development Code MP 4.4 Buildings in a transport noise corridor.

Interested persons may obtain details about the transport noise corridor and the levels of noise from Council or the Department of Housing and Public Works ([www.hpw.qld.gov.au](http://www.hpw.qld.gov.au)).

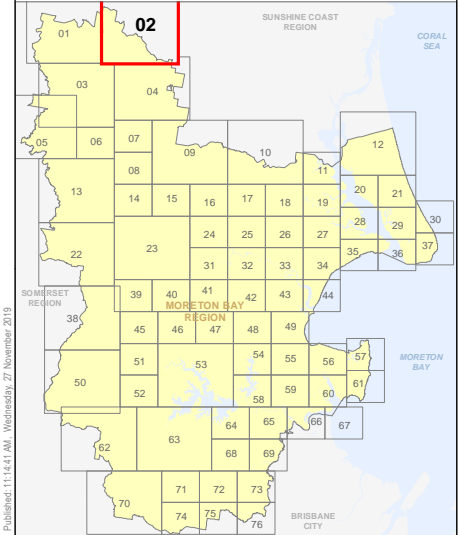
For further information regarding this overlay map, please refer to the Overlay information sheet on Council's planning scheme website ([www.moretonbay.qld.gov.au/mbrplanningscheme](http://www.moretonbay.qld.gov.au/mbrplanningscheme)) or contact council on 3205 0555.

Effective on and from XXXXX



**DISCLAIMER:** Some of the information shown in this document has been provided to Council from external third parties. Council makes no representation and gives no warranty about the accuracy, reliability, completeness or suitability for any particular purpose of the information. Persons should not rely on the information shown in this document to make any decision with financial or legal implications and should instead rely on their own enquiries. To the full extent that it is able to do so in law, Council disclaims all liability (including liability in negligence) for all costs, losses and damages (including indirect and consequential costs, losses and damages) caused by or arising from anyone using or relying on the information shown in this document for any purpose whatsoever. © Copyright Moreton Bay Regional Council 2019

DCDB (Version April 2016) is reproduced with the permission of the State of Queensland



Z:\MapData\GISData\Planning\_Division\01 Planning Scheme Amendments\01 Proposed Transport Noise Corridor\MapData\GISData\Planning\_Division\01 Planning Scheme Amendments\01 Proposed Transport Noise Corridor.mxd



**PLANNING SCHEME**  
**OVERLAY MAP - TRANSPORT NOISE CORRIDOR**

- Property boundaries
- Noise corridor - State-controlled road (MANDATORY area)
- Mandatory Category 1 - 58 dB (A)
  - Mandatory Category 2 - 63 dB (A)
  - Mandatory Category 3 - 68 dB (A)
  - Mandatory Category 4 - 73 dB (A)
- Noise corridor - State-controlled road (VOLUNTARY area)
- Voluntary Category 1 - 58 dB (A)
  - Voluntary Category 2 - 63 dB (A)
  - Voluntary Category 3 - 68 dB (A)
  - Voluntary Category 4 - 73 dB (A)
- Noise corridor - rail network
- Rail Category 1 - 70 dB (A)
  - Rail Category 2 - 75 dB (A)
  - Rail Category 3 - 80 dB (A)
  - Rail Category 4 - 85 dB (A)

Please read the following notes about this map:

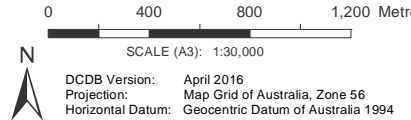
This map is for information purposes only and does not have associated development requirements in the planning scheme.

New development located within a Transport Noise Corridor must satisfy the requirements of the Queensland Development Code MP 4.4 Buildings in a transport noise corridor.

Interested persons may obtain details about the transport noise corridor and the levels of noise from Council or the Department of Housing and Public Works ([www.hpw.qld.gov.au](http://www.hpw.qld.gov.au)).

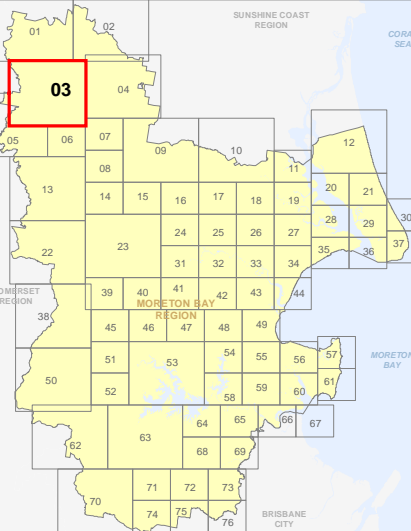
For further information regarding this overlay map, please refer to the Overlay information sheet on Council's planning scheme website ([www.moretonbay.qld.gov.au/mbrplanningscheme](http://www.moretonbay.qld.gov.au/mbrplanningscheme)) or contact council on 3205 0555.

**Effective on and from XXXXX**



**DISCLAIMER:** Some of the information shown in this document has been provided to Council from external third parties. Council makes no representation and gives no warranty about the accuracy, reliability, completeness or suitability for any particular purpose of the information. Persons should not rely on the information shown in this document to make any decision with financial or legal implications and should instead rely on their own enquiries. To the full extent that it is able to do so in law, Council disclaims all liability (including liability in negligence) for all costs, losses and damages (including indirect and consequential costs, losses and damages) caused by or arising from anyone using or relying on the information shown in this document for any purpose whatsoever. © Copyright Moreton Bay Regional Council 2019

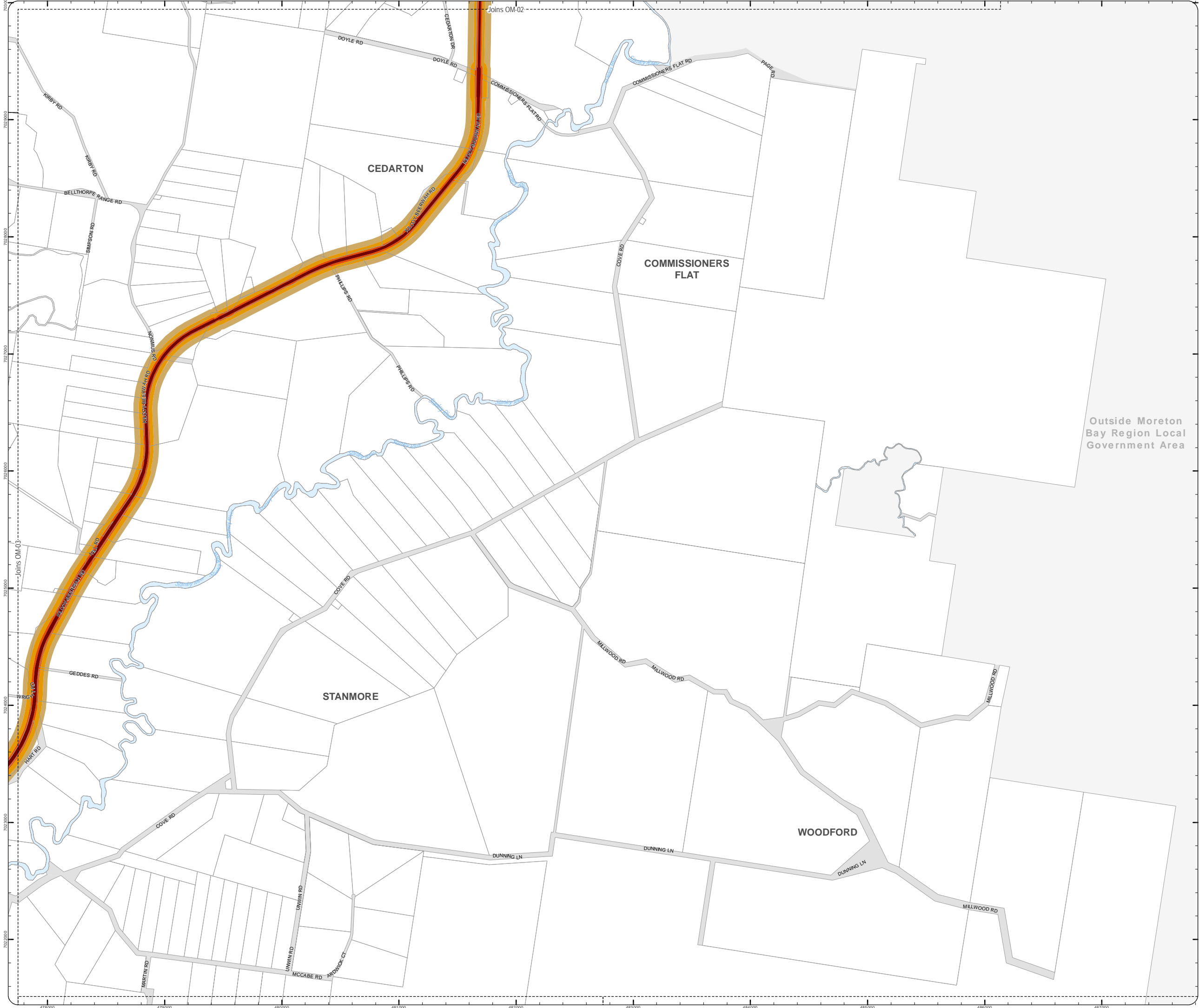
DCDB (Version April 2016) is reproduced with the permission of the State of Queensland



**OM-3 TNC**  
**Overlay Map**



Z:\MapData\GISData\Planning\_Division\01 Planning Scheme Amendments\01 Proposed Tailored Amendment 102\_Post Consultation and State Approval Version 201902\_MXDs\OML Transport Noise Corridor.mxd



## PLANNING SCHEME OVERLAY MAP - TRANSPORT NOISE CORRIDOR

Property boundaries

Noise corridor - State-controlled road (MANDATORY area)

- Mandatory Category 1 - 58 dB (A)
- Mandatory Category 2 - 63 dB (A)
- Mandatory Category 3 - 68 dB (A)
- Mandatory Category 4 - 73 dB (A)

Noise corridor - State-controlled road (VOLUNTARY area)

- Voluntary Category 1 - 58 dB (A)
- Voluntary Category 2 - 63 dB (A)
- Voluntary Category 3 - 68 dB (A)
- Voluntary Category 4 - 73 dB (A)

Noise corridor - rail network

- Rail Category 1 - 70 dB (A)
- Rail Category 2 - 75 dB (A)
- Rail Category 3 - 80 dB (A)
- Rail Category 4 - 85 dB (A)

Please read the following notes about this map:

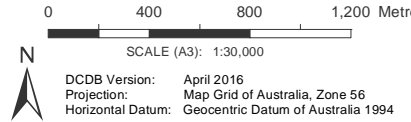
This map is for information purposes only and does not have associated development requirements in the planning scheme.

New development located within a Transport Noise Corridor must satisfy the requirements of the Queensland Development Code MP 4.4 Buildings in a transport noise corridor.

Interested persons may obtain details about the transport noise corridor and the levels of noise from Council or the Department of Housing and Public Works ([www.hpw.qld.gov.au](http://www.hpw.qld.gov.au)).

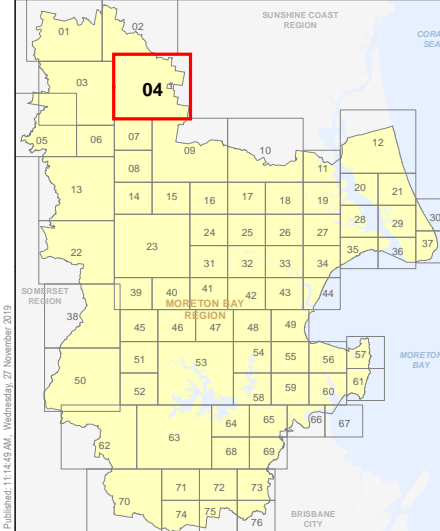
For further information regarding this overlay map, please refer to the Overlay information sheet on Council's planning scheme website ([www.moretonbay.qld.gov.au/mbrplanningscheme](http://www.moretonbay.qld.gov.au/mbrplanningscheme)) or contact council on 3205 0555.

Effective on and from XXXXX



**DISCLAIMER:** Some of the information shown in this document has been provided to Council from external third parties. Council makes no representation and gives no warranty about the accuracy, reliability, completeness or suitability for any particular purpose of the information. Persons should not rely on the information shown in this document to make any decision with financial or legal implications and should instead rely on their own enquiries. To the full extent that it is able to do so in law, Council disclaims all liability (including liability in negligence) for all costs, losses and damages (including indirect and consequential costs, losses and damages) caused by or arising from anyone using or relying on the information shown in this document for any purpose whatsoever. © Copyright Moreton Bay Regional Council 2019

DCDB (Version April 2016) is reproduced with the permission of the State of Queensland



OM-4 TNC  
Overlay Map



Z:\MapData\GISData\Planning\_Division\01 Planning Scheme Amendments\01 Proposed Transport Noise Corridor\MapData\GISData\Planning\_Division\01 Planning Scheme Amendments\01 Proposed Transport Noise Corridor.mxd



**PLANNING SCHEME**  
**OVERLAY MAP - TRANSPORT NOISE CORRIDOR**

Property boundaries

Noise corridor - State-controlled road (MANDATORY area)

- Mandatory Category 1 - 58 dB (A)
- Mandatory Category 2 - 63 dB (A)
- Mandatory Category 3 - 68 dB (A)
- Mandatory Category 4 - 73 dB (A)

Noise corridor - State-controlled road (VOLUNTARY area)

- Voluntary Category 1 - 58 dB (A)
- Voluntary Category 2 - 63 dB (A)
- Voluntary Category 3 - 68 dB (A)
- Voluntary Category 4 - 73 dB (A)

Noise corridor - rail network

- Rail Category 1 - 70 dB (A)
- Rail Category 2 - 75 dB (A)
- Rail Category 3 - 80 dB (A)
- Rail Category 4 - 85 dB (A)

Please read the following notes about this map:

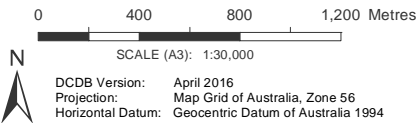
This map is for information purposes only and does not have associated development requirements in the planning scheme.

New development located within a Transport Noise Corridor must satisfy the requirements of the Queensland Development Code MP 4.4 Buildings in a transport noise corridor.

Interested persons may obtain details about the transport noise corridor and the levels of noise from Council or the Department of Housing and Public Works ([www.hpw.qld.gov.au](http://www.hpw.qld.gov.au)).

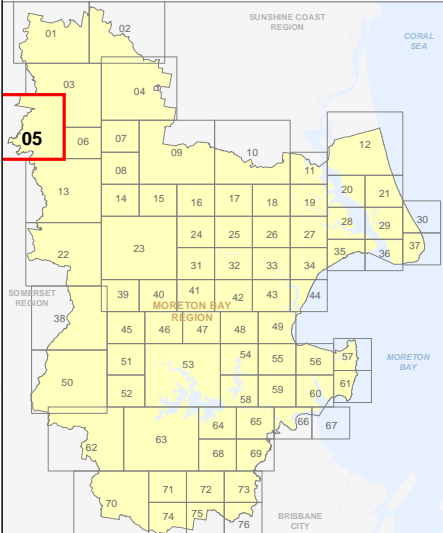
For further information regarding this overlay map, please refer to the Overlay information sheet on Council's planning scheme website ([www.moretonbay.qld.gov.au/mbrclplanningscheme](http://www.moretonbay.qld.gov.au/mbrclplanningscheme)) or contact council on 3205 0555.

**Effective on and from XXXXX**



**DISCLAIMER:** Some of the information shown in this document has been provided to Council from external third parties. Council makes no representation and gives no warranty about the accuracy, reliability, completeness or suitability for any particular purpose of the information. Persons should not rely on the information shown in this document to make any decision with financial or legal implications and should instead rely on their own enquiries. To the full extent that it is able to do so in law, Council disclaims all liability (including liability in negligence) for all costs, losses and damages (including indirect and consequential costs, losses and damages) caused by or arising from anyone using or relying on the information shown in this document for any purpose whatsoever. © Copyright Moreton Bay Regional Council 2019

DCDB (Version April 2016) is reproduced with the permission of the State of Queensland



**OM-5 TNC  
Overlay Map**

Z:\MapData\GISData\Planning\_Division\01 Planning Scheme Amendments\01 Proposed Transport Noise Corridor\01 OM-6 Transport Noise Corridor.mxd



**PLANNING SCHEME**  
**OVERLAY MAP - TRANSPORT NOISE CORRIDOR**

Property boundaries

Noise corridor - State-controlled road (MANDATORY area)

- Mandatory Category 1 - 58 dB (A)
- Mandatory Category 2 - 63 dB (A)
- Mandatory Category 3 - 68 dB (A)
- Mandatory Category 4 - 73 dB (A)

Noise corridor - State-controlled road (VOLUNTARY area)

- Voluntary Category 1 - 58 dB (A)
- Voluntary Category 2 - 63 dB (A)
- Voluntary Category 3 - 68 dB (A)
- Voluntary Category 4 - 73 dB (A)

Noise corridor - rail network

- Rail Category 1 - 70 dB (A)
- Rail Category 2 - 75 dB (A)
- Rail Category 3 - 80 dB (A)
- Rail Category 4 - 85 dB (A)

Please read the following notes about this map:

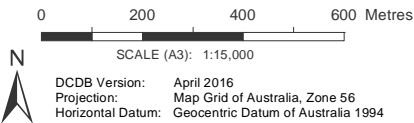
This map is for information purposes only and does not have associated development requirements in the planning scheme.

New development located within a Transport Noise Corridor must satisfy the requirements of the Queensland Development Code MP 4.4 Buildings in a transport noise corridor.

Interested persons may obtain details about the transport noise corridor and the levels of noise from Council or the Department of Housing and Public Works ([www.hpw.qld.gov.au](http://www.hpw.qld.gov.au)).

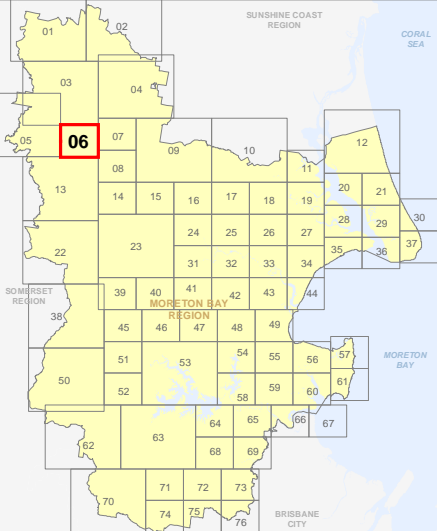
For further information regarding this overlay map, please refer to the Overlay information sheet on Council's planning scheme website ([www.moretonbay.qld.gov.au/mbrcpplanningscheme](http://www.moretonbay.qld.gov.au/mbrcpplanningscheme)) or contact council on 3205 0555.

**Effective on and from XXXXX**



**DISCLAIMER:** Some of the information shown in this document has been provided to Council from external third parties. Council makes no representation and gives no warranty about the accuracy, reliability, completeness or suitability for any particular purpose of the information. Persons should not rely on the information shown in this document to make any decision with financial or legal implications and should instead rely on their own enquiries. To the full extent that it is able to do so in law, Council disclaims all liability (including liability in negligence) for all costs, losses and damages (including indirect and consequential costs, losses and damages) caused by or arising from anyone using or relying on the information shown in this document for any purpose whatsoever. © Copyright Moreton Bay Regional Council 2019

DCDB (Version April 2016) is reproduced with the permission of the State of Queensland



**OM-6 TNC**  
**Overlay Map**

Z:\MapData\GISData\Planning\_Division\01 Planning Scheme Amendments\01 Proposed\Tailored Amendment 102\_Post Consultation and State Approval Version 201902\_MXDs\OM-Transport\_Noise\_Corridor.mxd



**PLANNING SCHEME**  
**OVERLAY MAP - TRANSPORT NOISE CORRIDOR**

Property boundaries

Noise corridor - State-controlled road (MANDATORY area)

- Mandatory Category 1 - 58 dB (A)
- Mandatory Category 2 - 63 dB (A)
- Mandatory Category 3 - 68 dB (A)
- Mandatory Category 4 - 73 dB (A)

Noise corridor - State-controlled road (VOLUNTARY area)

- Voluntary Category 1 - 58 dB (A)
- Voluntary Category 2 - 63 dB (A)
- Voluntary Category 3 - 68 dB (A)
- Voluntary Category 4 - 73 dB (A)

Noise corridor - rail network

- Rail Category 1 - 70 dB (A)
- Rail Category 2 - 75 dB (A)
- Rail Category 3 - 80 dB (A)
- Rail Category 4 - 85 dB (A)

Please read the following notes about this map:

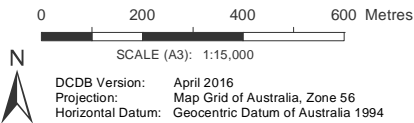
This map is for information purposes only and does not have associated development requirements in the planning scheme.

New development located within a Transport Noise Corridor must satisfy the requirements of the Queensland Development Code MP 4.4 Buildings in a transport noise corridor.

Interested persons may obtain details about the transport noise corridor and the levels of noise from Council or the Department of Housing and Public Works ([www.hpw.qld.gov.au](http://www.hpw.qld.gov.au)).

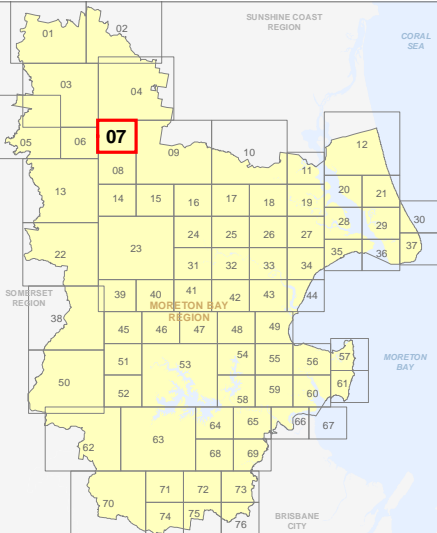
For further information regarding this overlay map, please refer to the Overlay information sheet on Council's planning scheme website ([www.moretonbay.qld.gov.au/mbrcpplanningscheme](http://www.moretonbay.qld.gov.au/mbrcpplanningscheme)) or contact council on 3205 0555.

**Effective on and from XXXXX**




**DISCLAIMER:** Some of the information shown in this document has been provided to Council from external third parties. Council makes no representation and gives no warranty about the accuracy, reliability, completeness or suitability for any particular purpose of the information. Persons should not rely on the information shown in this document to make any decision with financial or legal implications and should instead rely on their own enquiries. To the full extent that it is able to do so in law, Council disclaims all liability (including liability in negligence) for all costs, losses and damages (including indirect and consequential costs, losses and damages) caused by or arising from anyone using or relying on the information shown in this document for any purpose whatsoever. © Copyright Moreton Bay Regional Council 2019

DCDB (Version April 2016) is reproduced with the permission of the State of Queensland



**OM-7 TNC**  
**Overlay Map**





## PLANNING SCHEME

### OVERLAY MAP - TRANSPORT NOISE CORRIDOR

- Property boundaries

Noise corridor - State-controlled road (MANDATORY area)

  - Mandatory Category 1 - 58 dB (A)
  - Mandatory Category 2 - 63 dB (A)
  - Mandatory Category 3 - 68 dB (A)
  - Mandatory Category 4 - 73 dB (A)

Noise corridor - State-controlled road (VOLUNTARY area)

  - Voluntary Category 1 - 58 dB (A)
  - Voluntary Category 2 - 63 dB (A)
  - Voluntary Category 3 - 68 dB (A)
  - Voluntary Category 4 - 73 dB (A)

Noise corridor - rail network

  - Rail Category 1 - 70 dB (A)
  - Rail Category 2 - 75 dB (A)
  - Rail Category 3 - 80 dB (A)
  - Rail Category 4 - 85 dB (A)

Please read the following notes about this map:

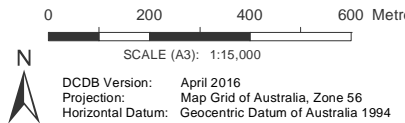
This map is for information purposes only and does not have associated development requirements in the planning scheme.

4.4 Buildings in a transport noise corridor.

Interested persons may obtain details about the transport noise corridor and the levels of noise from Council or the Department of Housing and Public Works ([www.hpw.qld.gov.au](http://www.hpw.qld.gov.au)).

For further information regarding this overlay map, please refer to the  
Overlay information sheet on Council's planning scheme website  
([www.moretonbay.qld.gov.au/mbrcplanningscheme](http://www.moretonbay.qld.gov.au/mbrcplanningscheme)) or contact  
council on 3205 0555.

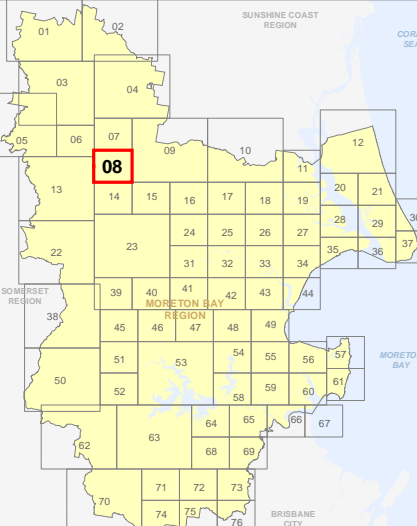
**Effective on and from XXXXX**



**DISCLAIMER:** Some of the information shown in this document has been provided to Council from external third parties. Council makes no representation and gives no warranty about the accuracy, reliability, completeness or suitability for any particular purpose of the information. Persons should not rely on the information shown in this document to make any decision with financial or legal implications and should instead rely on their own enquiries. To the fullest extent that it is able to do so in law, Council disclaims all liability (including liability in negligence) for all costs, losses and damages (including indirect and consequential costs, losses and damages) caused by or arising from anyone using or relying on the information shown in this document for any purpose whatsoever.

© Copyright Moreton Bay Regional Council 2019

DCDB (Version April 2016) is reproduced with the permission of the State of Queensland



## OM-8 TNC Overlay Map

Z:\MapData\GISData\Planning\_Division\01 Planning Scheme Amendments\01 Proposed Transport Noise Corridor\MapData\GISData\Planning\_Division\01 Planning Scheme Amendments\01 Proposed Transport Noise Corridor.mxd



## PLANNING SCHEME OVERLAY MAP - TRANSPORT NOISE CORRIDOR

- Property boundaries
- Noise corridor - State-controlled road (MANDATORY area)
- Mandatory Category 1 - 58 dB (A)
  - Mandatory Category 2 - 63 dB (A)
  - Mandatory Category 3 - 68 dB (A)
  - Mandatory Category 4 - 73 dB (A)
- Noise corridor - State-controlled road (VOLUNTARY area)
- Voluntary Category 1 - 58 dB (A)
  - Voluntary Category 2 - 63 dB (A)
  - Voluntary Category 3 - 68 dB (A)
  - Voluntary Category 4 - 73 dB (A)
- Noise corridor - rail network
- Rail Category 1 - 70 dB (A)
  - Rail Category 2 - 75 dB (A)
  - Rail Category 3 - 80 dB (A)
  - Rail Category 4 - 85 dB (A)

Please read the following notes about this map:

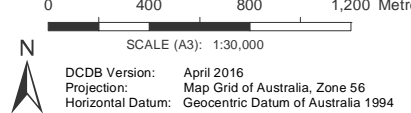
This map is for information purposes only and does not have associated development requirements in the planning scheme.

New development located within a Transport Noise Corridor must satisfy the requirements of the Queensland Development Code MP 4.4 Buildings in a transport noise corridor.

Interested persons may obtain details about the transport noise corridor and the levels of noise from Council or the Department of Housing and Public Works ([www.hpw.qld.gov.au](http://www.hpw.qld.gov.au)).

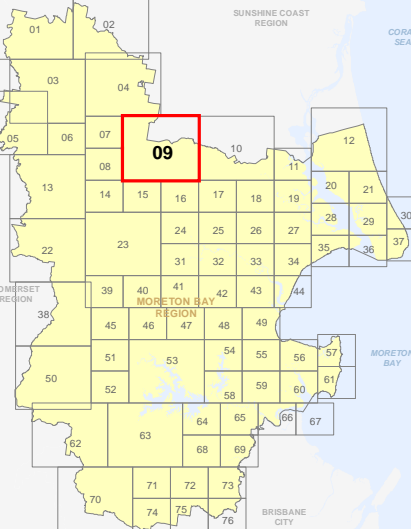
For further information regarding this overlay map, please refer to the Overlay information sheet on Council's planning scheme website ([www.moretonbay.qld.gov.au/mbrplanningscheme](http://www.moretonbay.qld.gov.au/mbrplanningscheme)) or contact council on 3205 0555.

### Effective on and from XXXXX



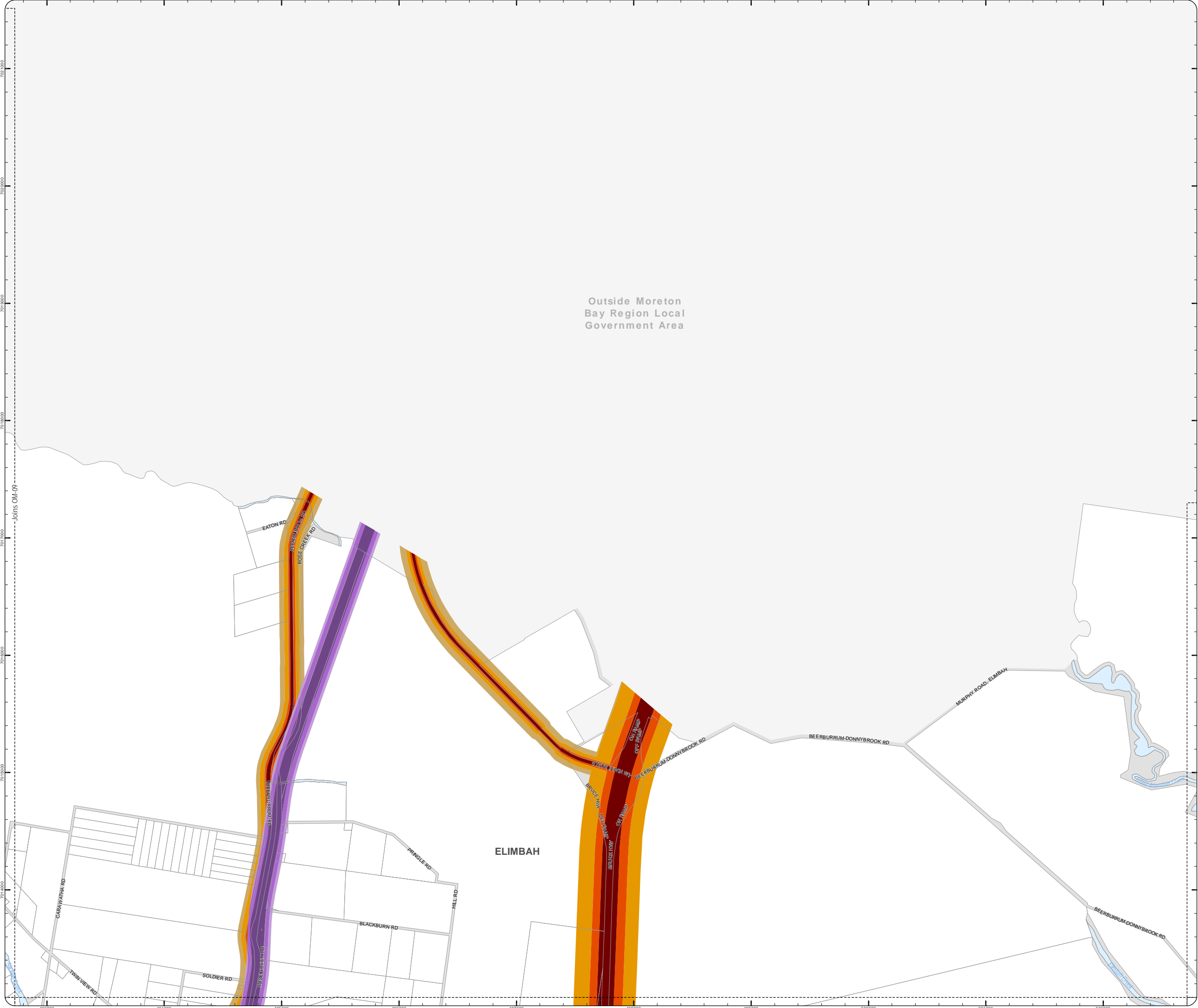
**DISCLAIMER:** Some of the information shown in this document has been provided to Council from external third parties. Council makes no representation and gives no warranty about the accuracy, reliability, completeness or suitability for any particular purpose of the information. Persons should not rely on the information shown in this document to make any decision with financial or legal implications and should instead rely on their own enquiries. To the full extent that it is able to do so in law, Council disclaims all liability (including liability in negligence) for all costs, losses and damages (including indirect and consequential costs, losses and damages) caused by or arising from anyone using or relying on the information shown in this document for any purpose whatsoever. © Copyright Moreton Bay Regional Council 2019

DCDB (Version April 2016) is reproduced with the permission of the State of Queensland



### OM-9 TNC Overlay Map

Z:\Map Data\GISData\Planning\_Division\01 Planning Scheme Amendments\01 Proposed Transport\02 Post Consultation and State Approval\Version 201902\_M00s\OM Transport Noise Corridor.mxd



**PLANNING SCHEME**  
**OVERLAY MAP - TRANSPORT NOISE CORRIDOR**

Property boundaries

Noise corridor - State-controlled road (MANDATORY area)

- Mandatory Category 1 - 58 dB (A)
- Mandatory Category 2 - 63 dB (A)
- Mandatory Category 3 - 68 dB (A)
- Mandatory Category 4 - 73 dB (A)

Noise corridor - State-controlled road (VOLUNTARY area)

- Voluntary Category 1 - 58 dB (A)
- Voluntary Category 2 - 63 dB (A)
- Voluntary Category 3 - 68 dB (A)
- Voluntary Category 4 - 73 dB (A)

Noise corridor - rail network

- Rail Category 1 - 70 dB (A)
- Rail Category 2 - 75 dB (A)
- Rail Category 3 - 80 dB (A)
- Rail Category 4 - 85 dB (A)

Please read the following notes about this map:

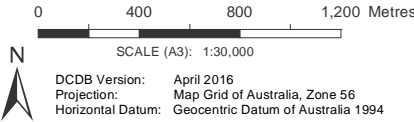
This map is for information purposes only and does not have associated development requirements in the planning scheme.

New development located within a Transport Noise Corridor must satisfy the requirements of the Queensland Development Code MP 4.4 Buildings in a transport noise corridor.

Interested persons may obtain details about the transport noise corridor and the levels of noise from Council or the Department of Housing and Public Works ([www.hpw.qld.gov.au](http://www.hpw.qld.gov.au)).

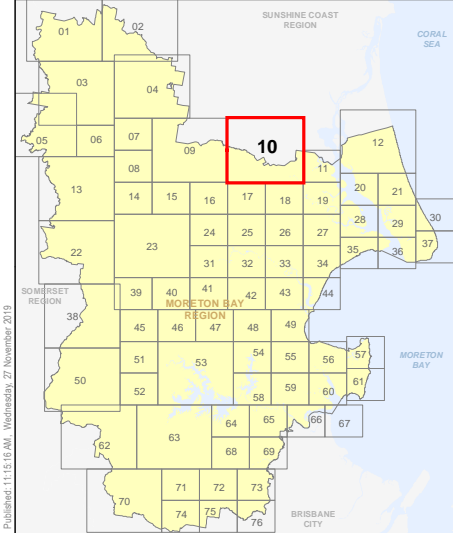
For further information regarding this overlay map, please refer to the Overlay information sheet on Council's planning scheme website ([www.moretonbay.qld.gov.au/mbrcpplanningscheme](http://www.moretonbay.qld.gov.au/mbrcpplanningscheme)) or contact council on 3205 0555.

**Effective on and from XXXXX**



**DISCLAIMER:** Some of the information shown in this document has been provided to Council from external third parties. Council makes no representation and gives no warranty about the accuracy, reliability, completeness or suitability for any particular purpose of the information. Persons should not rely on the information shown in this document to make any decision with financial or legal implications and should instead rely on their own enquiries. To the full extent that it is able to do so in law, Council disclaims all liability (including liability in negligence) for all costs, losses and damages (including indirect and consequential costs, losses and damages) caused by or arising from anyone using or relying on the information shown in this document for any purpose whatsoever. © Copyright Moreton Bay Regional Council 2019

DCDB (Version April 2016) is reproduced with the permission of the State of Queensland



**OM-10 TNC  
Overlay Map**



Z:\MapData\GISData\Planning\_Division\01 Planning Scheme Amendments\01 Proposed\Tabored Amendment\102\_Post Consultation and State Approval\Version 201902\_MXDs\OM Transport Noise Corridor.mxd



**PLANNING SCHEME**  
**OVERLAY MAP - TRANSPORT NOISE CORRIDOR**

Property boundaries

Noise corridor - State-controlled road (MANDATORY area)

- Mandatory Category 1 - 58 dB (A)
- Mandatory Category 2 - 63 dB (A)
- Mandatory Category 3 - 68 dB (A)
- Mandatory Category 4 - 73 dB (A)

Noise corridor - State-controlled road (VOLUNTARY area)

- Voluntary Category 1 - 58 dB (A)
- Voluntary Category 2 - 63 dB (A)
- Voluntary Category 3 - 68 dB (A)
- Voluntary Category 4 - 73 dB (A)

Noise corridor - rail network

- Rail Category 1 - 70 dB (A)
- Rail Category 2 - 75 dB (A)
- Rail Category 3 - 80 dB (A)
- Rail Category 4 - 85 dB (A)

Please read the following notes about this map:

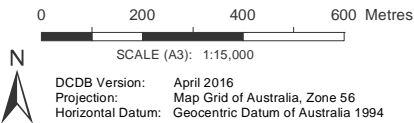
This map is for information purposes only and does not have associated development requirements in the planning scheme.

New development located within a Transport Noise Corridor must satisfy the requirements of the Queensland Development Code MP 4.4 Buildings in a transport noise corridor.

Interested persons may obtain details about the transport noise corridor and the levels of noise from Council or the Department of Housing and Public Works ([www.hpw.qld.gov.au](http://www.hpw.qld.gov.au)).

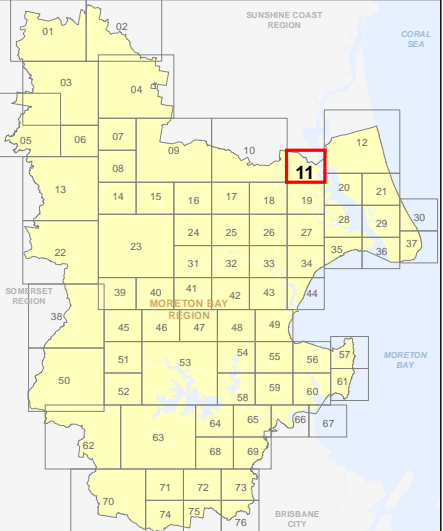
For further information regarding this overlay map, please refer to the Overlay information sheet on Council's planning scheme website ([www.moretonbay.qld.gov.au/mbrcplanningscheme](http://www.moretonbay.qld.gov.au/mbrcplanningscheme)) or contact council on 3205 0555.

**Effective on and from XXXXX**



**DISCLAIMER:** Some of the information shown in this document has been provided to Council from external third parties. Council makes no representation and gives no warranty about the accuracy, reliability, completeness or suitability for any particular purpose of the information. Persons should not rely on the information shown in this document to make any decision with financial or legal implications and should instead rely on their own enquiries. To the full extent that it is able to do so in law, Council disclaims all liability (including liability in negligence) for all costs, losses and damages (including indirect and consequential costs, losses and damages) caused by or arising from anyone using or relying on the information shown in this document for any purpose whatsoever. © Copyright Moreton Bay Regional Council 2019

DCDB (Version April 2016) is reproduced with the permission of the State of Queensland



**OM-11 TNC  
Overlay Map**

Z:\Map Data\GISData\Planning\_Division\01 Planning Scheme\Amendments\01 Proposed\Tabred Amendment 102\_Post Consultation and State Approval\Version 201902\_M00\OM-12 Transport Noise Corridor.mxd



Please Note: Do Not Print using "Page Scaling: Fit to Printable Area", this will distort the scale of the map and impacts quality of text and linework. Please print using setup of A3 paper size and Landscape orientation, with "Page Scaling: None", and you will not see this message.



**PLANNING SCHEME**  
**OVERLAY MAP - TRANSPORT NOISE CORRIDOR**

- Property boundaries
- Noise corridor - State-controlled road (MANDATORY area)
- Mandatory Category 1 - 58 dB (A)
  - Mandatory Category 2 - 63 dB (A)
  - Mandatory Category 3 - 68 dB (A)
  - Mandatory Category 4 - 73 dB (A)
- Noise corridor - State-controlled road (VOLUNTARY area)
- Voluntary Category 1 - 58 dB (A)
  - Voluntary Category 2 - 63 dB (A)
  - Voluntary Category 3 - 68 dB (A)
  - Voluntary Category 4 - 73 dB (A)
- Noise corridor - rail network
- Rail Category 1 - 70 dB (A)
  - Rail Category 2 - 75 dB (A)
  - Rail Category 3 - 80 dB (A)
  - Rail Category 4 - 85 dB (A)

Please read the following notes about this map:

This map is for information purposes only and does not have associated development requirements in the planning scheme.

New development located within a Transport Noise Corridor must satisfy the requirements of the Queensland Development Code MP 4.4 Buildings in a transport noise corridor.

Interested persons may obtain details about the transport noise corridor and the levels of noise from Council or the Department of Housing and Public Works ([www.hpw.qld.gov.au](http://www.hpw.qld.gov.au)).

For further information regarding this overlay map, please refer to the Overlay information sheet on Council's planning scheme website ([www.moretonbay.qld.gov.au/mbrclplanningscheme](http://www.moretonbay.qld.gov.au/mbrclplanningscheme)) or contact council on 3205 0555.

**Effective on and from XXXXX**

0 400 800 1,200 Metres

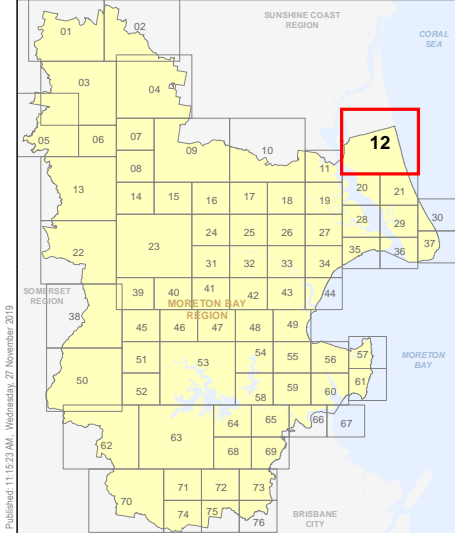
SCALE (A3): 1:30,000

N

DCDB Version: April 2016  
Projection: Map Grid of Australia, Zone 56  
Horizontal Datum: Geocentric Datum of Australia 1994

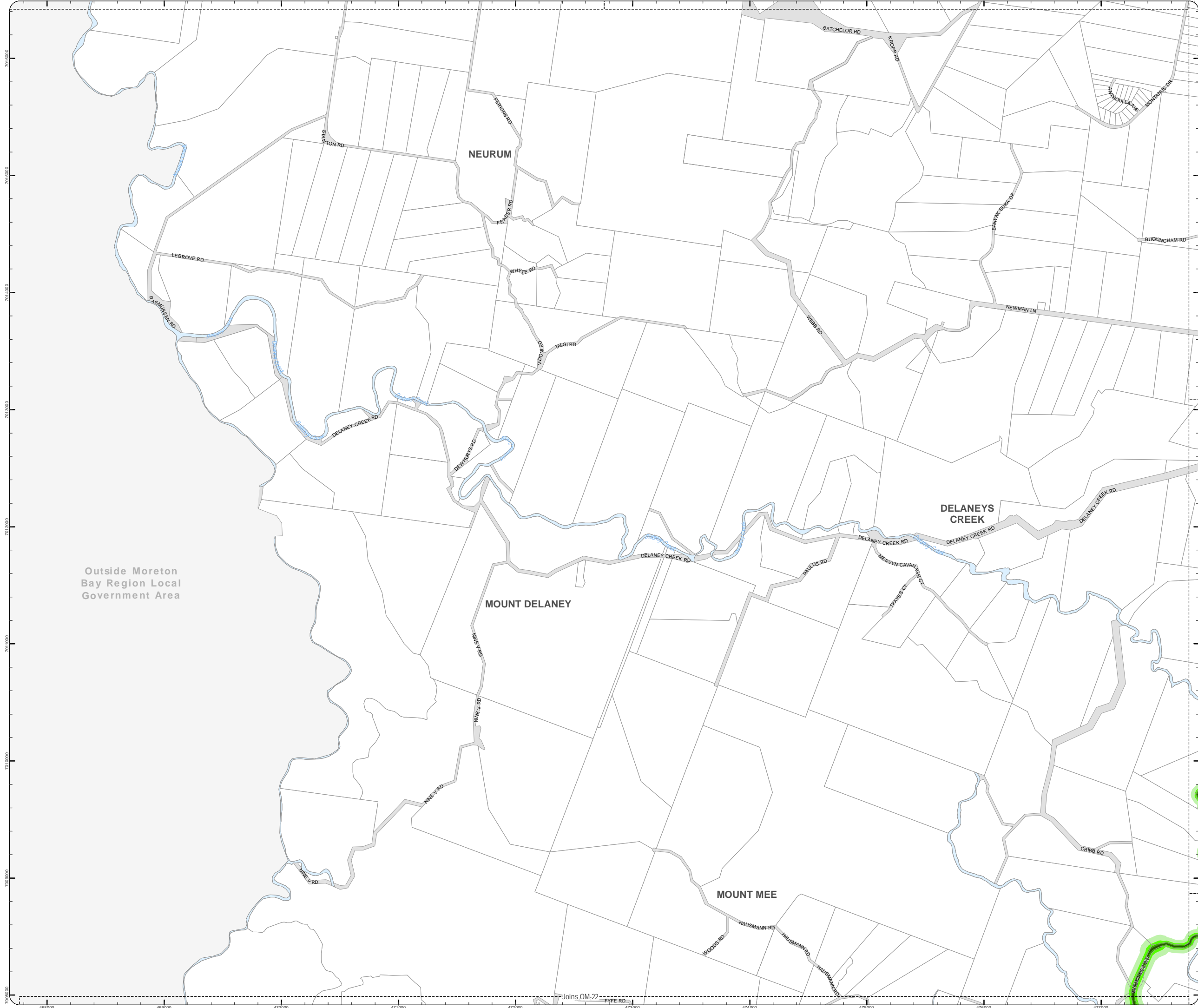
**DISCLAIMER:** Some of the information shown in this document has been provided to Council from external third parties. Council makes no representation and gives no warranty about the accuracy, reliability, completeness or suitability for any particular purpose of the information. Persons should not rely on the information shown in this document to make any decision with financial or legal implications and should instead rely on their own enquiries. To the full extent that it is able to do so in law, Council disclaims all liability (including liability in negligence) for all costs, losses and damages (including indirect and consequential costs, losses and damages) caused by or arising from anyone using or relying on the information shown in this document for any purpose whatsoever. © Copyright Moreton Bay Regional Council 2019

DCDB (Version April 2016) is reproduced with the permission of the State of Queensland



**OM-12 TNC**  
**Overlay Map**

Z:\MapData\GISData\Planning\_Division\01 Planning Scheme Amendments\01 Proposed Tabred Amendment 102\_Post Consultation and State Approval Version 201902\_MXDoc\OM-Transport\_Noise\_Corridor.mxd



**PLANNING SCHEME**  
**OVERLAY MAP - TRANSPORT NOISE CORRIDOR**

- Property boundaries
- Noise corridor - State-controlled road (MANDATORY area)
- Mandatory Category 1 - 58 dB (A)
  - Mandatory Category 2 - 63 dB (A)
  - Mandatory Category 3 - 68 dB (A)
  - Mandatory Category 4 - 73 dB (A)
- Noise corridor - State-controlled road (VOLUNTARY area)
- Voluntary Category 1 - 58 dB (A)
  - Voluntary Category 2 - 63 dB (A)
  - Voluntary Category 3 - 68 dB (A)
  - Voluntary Category 4 - 73 dB (A)
- Noise corridor - rail network
- Rail Category 1 - 70 dB (A)
  - Rail Category 2 - 75 dB (A)
  - Rail Category 3 - 80 dB (A)
  - Rail Category 4 - 85 dB (A)

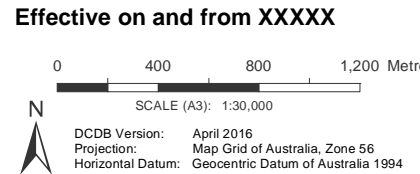
Please read the following notes about this map:

This map is for information purposes only and does not have associated development requirements in the planning scheme.

New development located within a Transport Noise Corridor must satisfy the requirements of the Queensland Development Code MP 4.4 Buildings in a transport noise corridor.

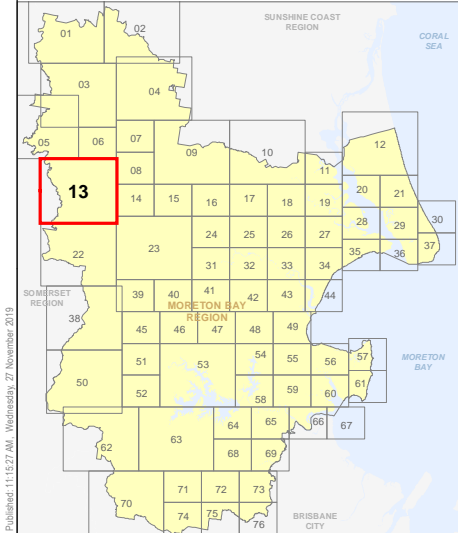
Interested persons may obtain details about the transport noise corridor and the levels of noise from Council or the Department of Housing and Public Works ([www.hpw.qld.gov.au](http://www.hpw.qld.gov.au)).

For further information regarding this overlay map, please refer to the Overlay information sheet on Council's planning scheme website ([www.moretonbay.qld.gov.au/mbrplanningscheme](http://www.moretonbay.qld.gov.au/mbrplanningscheme)) or contact council on 3205 0555.



**DISCLAIMER:** Some of the information shown in this document has been provided to Council from external third parties. Council makes no representation and gives no warranty about the accuracy, reliability, completeness or suitability for any particular purpose of the information. Persons should not rely on the information shown in this document to make any decision with financial or legal implications and should instead rely on their own enquiries. To the full extent that it is able to do so in law, Council disclaims all liability (including liability in negligence) for all costs, losses and damages (including indirect and consequential costs, losses and damages) caused by or arising from anyone using or relying on the information shown in this document for any purpose whatsoever. © Copyright Moreton Bay Regional Council 2019

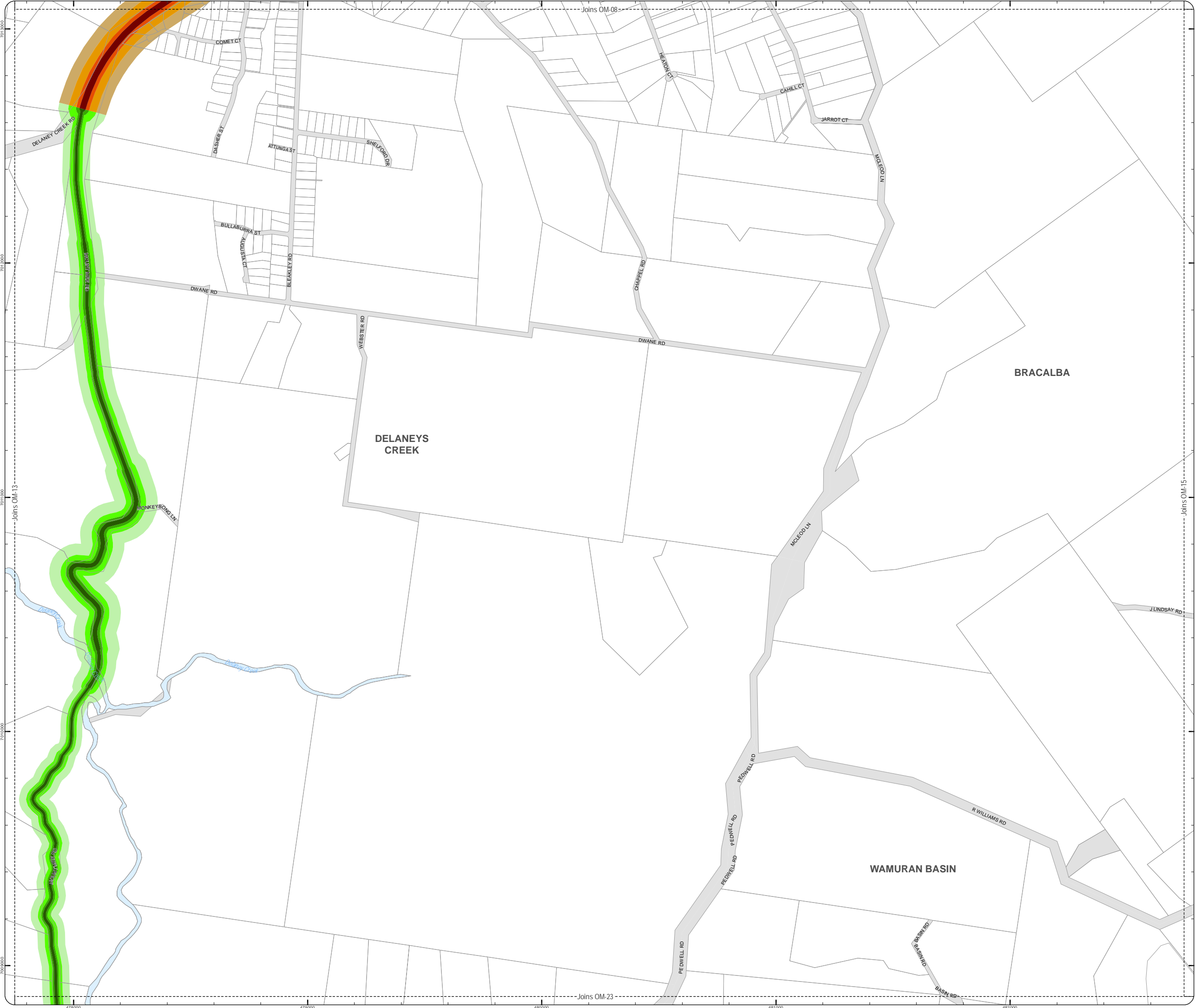
DCDB (Version April 2016) is reproduced with the permission of the State of Queensland



**OM-13 TNC**  
**Overlay Map**



Z:\MapData\GISData\Planning\_Division\01 Planning Scheme Amendments\01 Proposed Tabared Amendment 102\_Post Consultation and State Approval Version 201902\_MXDs\OM-Transport\_Noise\_Corridor.mxd



**PLANNING SCHEME**  
**OVERLAY MAP - TRANSPORT NOISE CORRIDOR**

- Property boundaries
- Noise corridor - State-controlled road (MANDATORY area)
- Mandatory Category 1 - 58 dB (A)
  - Mandatory Category 2 - 63 dB (A)
  - Mandatory Category 3 - 68 dB (A)
  - Mandatory Category 4 - 73 dB (A)
- Noise corridor - State-controlled road (VOLUNTARY area)
- Voluntary Category 1 - 58 dB (A)
  - Voluntary Category 2 - 63 dB (A)
  - Voluntary Category 3 - 68 dB (A)
  - Voluntary Category 4 - 73 dB (A)
- Noise corridor - rail network
- Rail Category 1 - 70 dB (A)
  - Rail Category 2 - 75 dB (A)
  - Rail Category 3 - 80 dB (A)
  - Rail Category 4 - 85 dB (A)

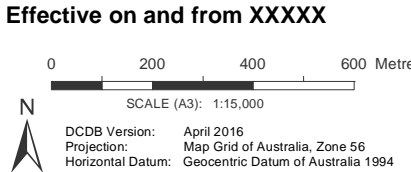
Please read the following notes about this map:

This map is for information purposes only and does not have associated development requirements in the planning scheme.

New development located within a Transport Noise Corridor must satisfy the requirements of the Queensland Development Code MP 4.4 Buildings in a transport noise corridor.

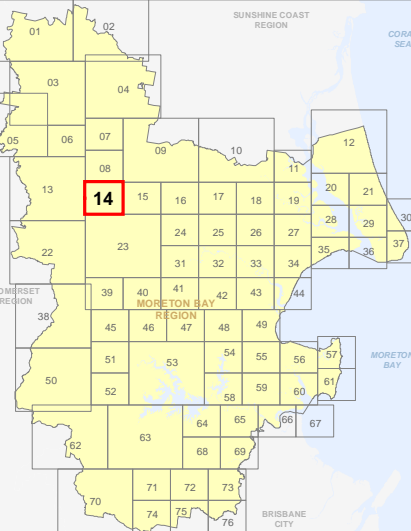
Interested persons may obtain details about the transport noise corridor and the levels of noise from Council or the Department of Housing and Public Works ([www.hpw.qld.gov.au](http://www.hpw.qld.gov.au)).

For further information regarding this overlay map, please refer to the Overlay information sheet on Council's planning scheme website ([www.moretonbay.qld.gov.au/mbrplanningscheme](http://www.moretonbay.qld.gov.au/mbrplanningscheme)) or contact council on 3205 0555.



**DISCLAIMER:** Some of the information shown in this document has been provided to Council from external third parties. Council makes no representation and gives no warranty about the accuracy, reliability, completeness or suitability for any particular purpose of the information. Persons should not rely on the information shown in this document to make any decision with financial or legal implications and should instead rely on their own enquiries. To the full extent that it is able to do so in law, Council disclaims all liability (including liability in negligence) for all costs, losses and damages (including indirect and consequential costs, losses and damages) caused by or arising from anyone using or relying on the information shown in this document for any purpose whatsoever. © Copyright Moreton Bay Regional Council 2019

DCDB (Version April 2016) is reproduced with the permission of the State of Queensland



**OM-14 TNC  
Overlay Map**

Z:\MapData\GISData\Planning\_Division\01\_Planning\_SchemeAmendments\01\_Proposed\_TrailedAmendment\_102\_PostConsultation\_and\_State\_Appeal\_Version\_201902\_MXDs\OM-Transport\_Noise\_Corridor.mxd



**PLANNING SCHEME**  
**OVERLAY MAP - TRANSPORT NOISE CORRIDOR**

- Property boundaries
- Noise corridor - State-controlled road (MANDATORY area)
- Mandatory Category 1 - 58 dB (A)
  - Mandatory Category 2 - 63 dB (A)
  - Mandatory Category 3 - 68 dB (A)
  - Mandatory Category 4 - 73 dB (A)
- Noise corridor - State-controlled road (VOLUNTARY area)
- Voluntary Category 1 - 58 dB (A)
  - Voluntary Category 2 - 63 dB (A)
  - Voluntary Category 3 - 68 dB (A)
  - Voluntary Category 4 - 73 dB (A)
- Noise corridor - rail network
- Rail Category 1 - 70 dB (A)
  - Rail Category 2 - 75 dB (A)
  - Rail Category 3 - 80 dB (A)
  - Rail Category 4 - 85 dB (A)

Please read the following notes about this map:

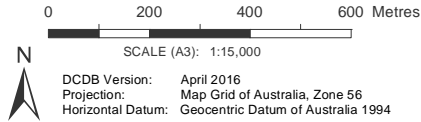
This map is for information purposes only and does not have associated development requirements in the planning scheme.

New development located within a Transport Noise Corridor must satisfy the requirements of the Queensland Development Code MP 4.4 Buildings in a transport noise corridor.

Interested persons may obtain details about the transport noise corridor and the levels of noise from Council or the Department of Housing and Public Works ([www.hpw.qld.gov.au](http://www.hpw.qld.gov.au)).

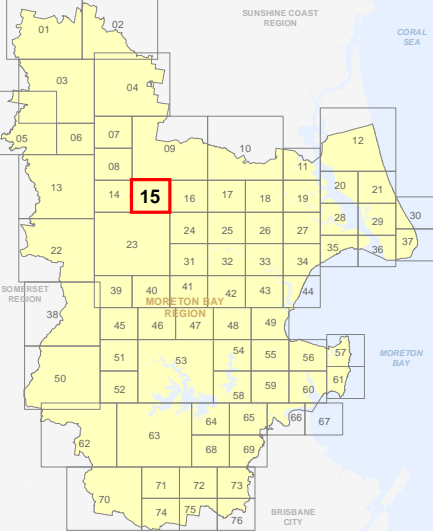
For further information regarding this overlay map, please refer to the Overlay information sheet on Council's planning scheme website ([www.moretonbay.qld.gov.au/mbrplanningscheme](http://www.moretonbay.qld.gov.au/mbrplanningscheme)) or contact council on 3205 0555.

Effective on and from XXXXX



**DISCLAIMER:** Some of the information shown in this document has been provided to Council from external third parties. Council makes no representation and gives no warranty about the accuracy, reliability, completeness or suitability for any particular purpose of the information. Persons should not rely on the information shown in this document to make any decision with financial or legal implications and should instead rely on their own enquiries. To the full extent that it is able to do so in law, Council disclaims all liability (including liability in negligence) for all costs, losses and damages (including indirect and consequential costs, losses and damages) caused by or arising from anyone using or relying on the information shown in this document for any purpose whatsoever. © Copyright Moreton Bay Regional Council 2019

DCDB (Version April 2016) is reproduced with the permission of the State of Queensland




**OM-15 TNC**  
**Overlay Map**





Z:\MapData\GISData\Planning\_Division\01 Planning Scheme Amendments\01 Proposed Transport Noise Corridor\102 Post Consultation and State Approval Version 201902\_MXDoc\OM-Transport\_Noise\_Corridor.mxd







**PLANNING SCHEME**  
**OVERLAY MAP - TRANSPORT NOISE CORRIDOR**

 Property boundaries




Noise corridor - State-controlled road (MANDATORY area)

-  Mandatory Category 1 - 58 dB (A)
-  Mandatory Category 2 - 63 dB (A)
-  Mandatory Category 3 - 68 dB (A)
-  Mandatory Category 4 - 73 dB (A)

Noise corridor - State-controlled road (VOLUNTARY area)

-  Voluntary Category 1 - 58 dB (A)
-  Voluntary Category 2 - 63 dB (A)
-  Voluntary Category 3 - 68 dB (A)
-  Voluntary Category 4 - 73 dB (A)

Noise corridor - rail network

-  Rail Category 1 - 70 dB (A)
-  Rail Category 2 - 75 dB (A)
-  Rail Category 3 - 80 dB (A)
-  Rail Category 4 - 85 dB (A)

Please read the following notes about this map:

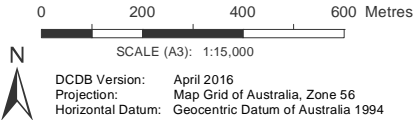
This map is for information purposes only and does not have associated development requirements in the planning scheme.

New development located within a Transport Noise Corridor must satisfy the requirements of the Queensland Development Code MP 4.4 Buildings in a transport noise corridor.

Interested persons may obtain details about the transport noise corridor and the levels of noise from Council or the Department of Housing and Public Works ([www.hpw.qld.gov.au](http://www.hpw.qld.gov.au)).

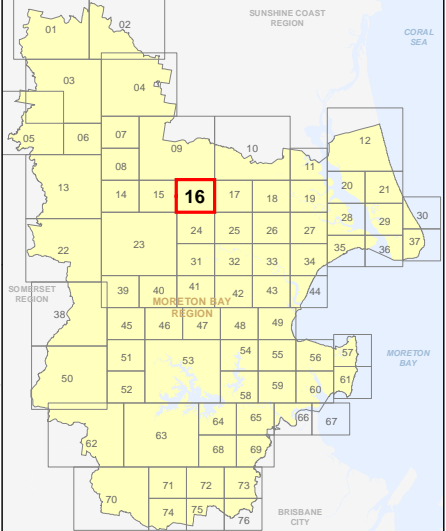
For further information regarding this overlay map, please refer to the Overlay information sheet on Council's planning scheme website ([www.moretonbay.qld.gov.au/mbrclplanningscheme](http://www.moretonbay.qld.gov.au/mbrclplanningscheme)) or contact council on 3205 0555.

**Effective on and from XXXXX**



**DISCLAIMER:** Some of the information shown in this document has been provided to Council from external third parties. Council makes no representation and gives no warranty about the accuracy, reliability, completeness or suitability for any particular purpose of the information. Persons should not rely on the information shown in this document to make any decision with financial or legal implications and should instead rely on their own enquiries. To the full extent that it is able to do so in law, Council disclaims all liability (including liability in negligence) for all costs, losses and damages (including indirect and consequential costs, losses and damages) caused by or arising from anyone using or relying on the information shown in this document for any purpose whatsoever. © Copyright Moreton Bay Regional Council 2019

DCDB (Version April 2016) is reproduced with the permission of the State of Queensland



**OM-16 TNC  
Overlay Map**



Z:\MapData\GISData\Planning\_Division\01\_Planning\_SchemeAmendments\01\_Proposed\_TrailedAmendment\102\_PostConsultation and State Approval Version 201902\_MXDs\OM-16\_Transport\_Noise\_Corridor.mxd



**PLANNING SCHEME**  
**OVERLAY MAP - TRANSPORT NOISE CORRIDOR**

Property boundaries

Noise corridor - State-controlled road (MANDATORY area)

- Mandatory Category 1 - 58 dB (A)
- Mandatory Category 2 - 63 dB (A)
- Mandatory Category 3 - 68 dB (A)
- Mandatory Category 4 - 73 dB (A)

Noise corridor - State-controlled road (VOLUNTARY area)

- Voluntary Category 1 - 58 dB (A)
- Voluntary Category 2 - 63 dB (A)
- Voluntary Category 3 - 68 dB (A)
- Voluntary Category 4 - 73 dB (A)

Noise corridor - rail network

- Rail Category 1 - 70 dB (A)
- Rail Category 2 - 75 dB (A)
- Rail Category 3 - 80 dB (A)
- Rail Category 4 - 85 dB (A)

Please read the following notes about this map:

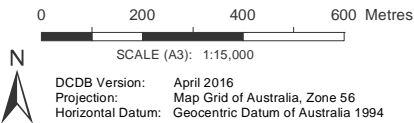
This map is for information purposes only and does not have associated development requirements in the planning scheme.

New development located within a Transport Noise Corridor must satisfy the requirements of the Queensland Development Code MP 4.4 Buildings in a transport noise corridor.

Interested persons may obtain details about the transport noise corridor and the levels of noise from Council or the Department of Housing and Public Works ([www.hpw.qld.gov.au](http://www.hpw.qld.gov.au)).

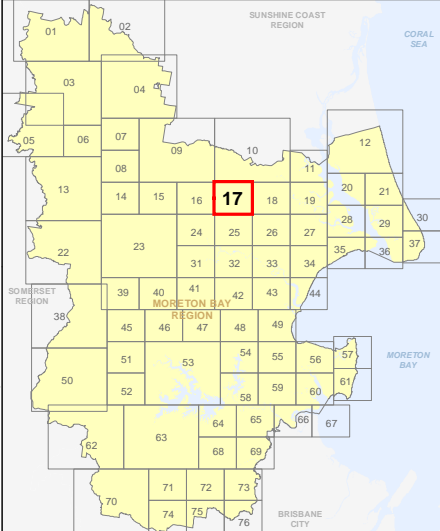
For further information regarding this overlay map, please refer to the Overlay information sheet on Council's planning scheme website ([www.moretonbay.qld.gov.au/mbrplanningscheme](http://www.moretonbay.qld.gov.au/mbrplanningscheme)) or contact council on 3205 0555.

**Effective on and from XXXXX**



**DISCLAIMER:** Some of the information shown in this document has been provided to Council from external third parties. Council makes no representation and gives no warranty about the accuracy, reliability, completeness or suitability for any particular purpose of the information. Persons should not rely on the information shown in this document to make any decision with financial or legal implications and should instead rely on their own enquiries. To the full extent that it is able to do so in law, Council disclaims all liability (including liability in negligence) for all costs, losses and damages (including indirect and consequential costs, losses and damages) caused by or arising from anyone using or relying on the information shown in this document for any purpose whatsoever. © Copyright Moreton Bay Regional Council 2019

DCDB (Version April 2016) is reproduced with the permission of the State of Queensland

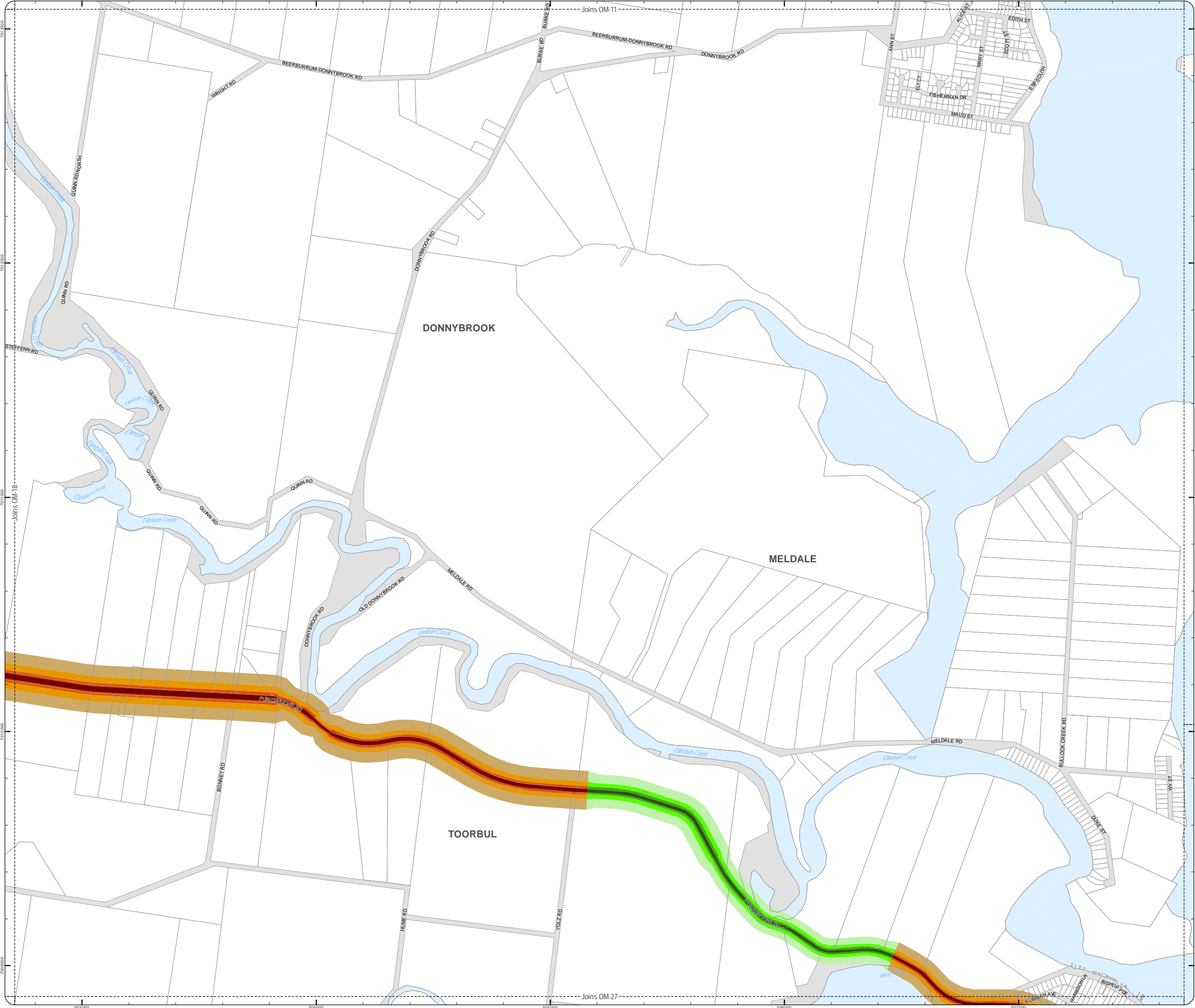


**OM-17 TNC  
Overlay Map**





Z:\Map Data\GIS\Map Data\Planning Division\01 Planning Scheme Amendments\01 Proposed Tailored Amendment 102 Post Consultation and State Approval Version 201902\_MBR\OM-18 Transport Noise Corridor.mxd



**PLANNING SCHEME**  
**OVERLAY MAP - TRANSPORT NOISE CORRIDOR**

- Property boundaries
- Noise corridor - State-controlled road (MANDATORY area)
- Mandatory Category 1 - 58 dB (A)
  - Mandatory Category 2 - 63 dB (A)
  - Mandatory Category 3 - 68 dB (A)
  - Mandatory Category 4 - 73 dB (A)
- Noise corridor - State-controlled road (VOLUNTARY area)
- Voluntary Category 1 - 58 dB (A)
  - Voluntary Category 2 - 63 dB (A)
  - Voluntary Category 3 - 68 dB (A)
  - Voluntary Category 4 - 73 dB (A)
- Noise corridor - rail network
- Rail Category 1 - 70 dB (A)
  - Rail Category 2 - 75 dB (A)
  - Rail Category 3 - 80 dB (A)
  - Rail Category 4 - 85 dB (A)

Please read the following notes about this map:

This map is for information purposes only and does not have associated development requirements in the planning scheme.

New development located within a Transport Noise Corridor must satisfy the requirements of the Queensland Development Code MP 4.4 Buildings in a transport noise corridor.

Interested persons may obtain details about the transport noise corridor and the levels of noise from Council or the Department of Housing and Public Works ([www.hpw.qld.gov.au](http://www.hpw.qld.gov.au)).

For further information regarding this overlay map, please refer to the Overlay information sheet on Council's planning scheme website ([www.moretonbay.qld.gov.au/mbrplanningscheme](http://www.moretonbay.qld.gov.au/mbrplanningscheme)) or contact council on 3205 0555.

**Effective on and from XXXXX**

0 200 400 600 Metres

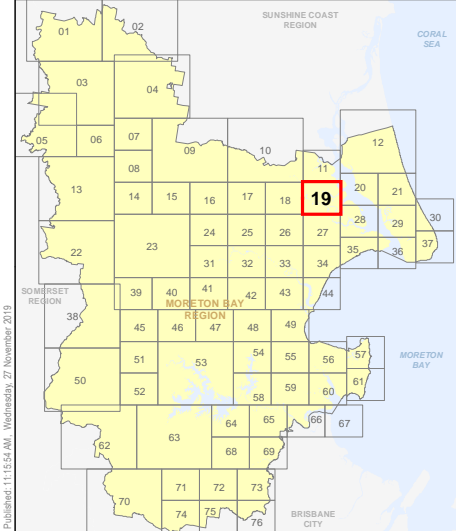
SCALE (A3): 1:15,000

N

DCDB Version: April 2016  
Projection: Map Grid of Australia, Zone 56  
Horizontal Datum: Geocentric Datum of Australia 1994

**DISCLAIMER:** Some of the information shown in this document has been provided to Council from external third parties. Council makes no representation and gives no warranty about the accuracy, reliability, completeness or suitability for any particular purpose of the information. Persons should not rely on the information shown in this document to make any decision with financial or legal implications and should instead rely on their own enquiries. To the full extent that it is able to do so in law, Council disclaims all liability (including liability in negligence) for all costs, losses and damages (including indirect and consequential costs, losses and damages) caused by or arising from anyone using or relying on the information shown in this document for any purpose whatsoever. © Copyright Moreton Bay Regional Council 2019

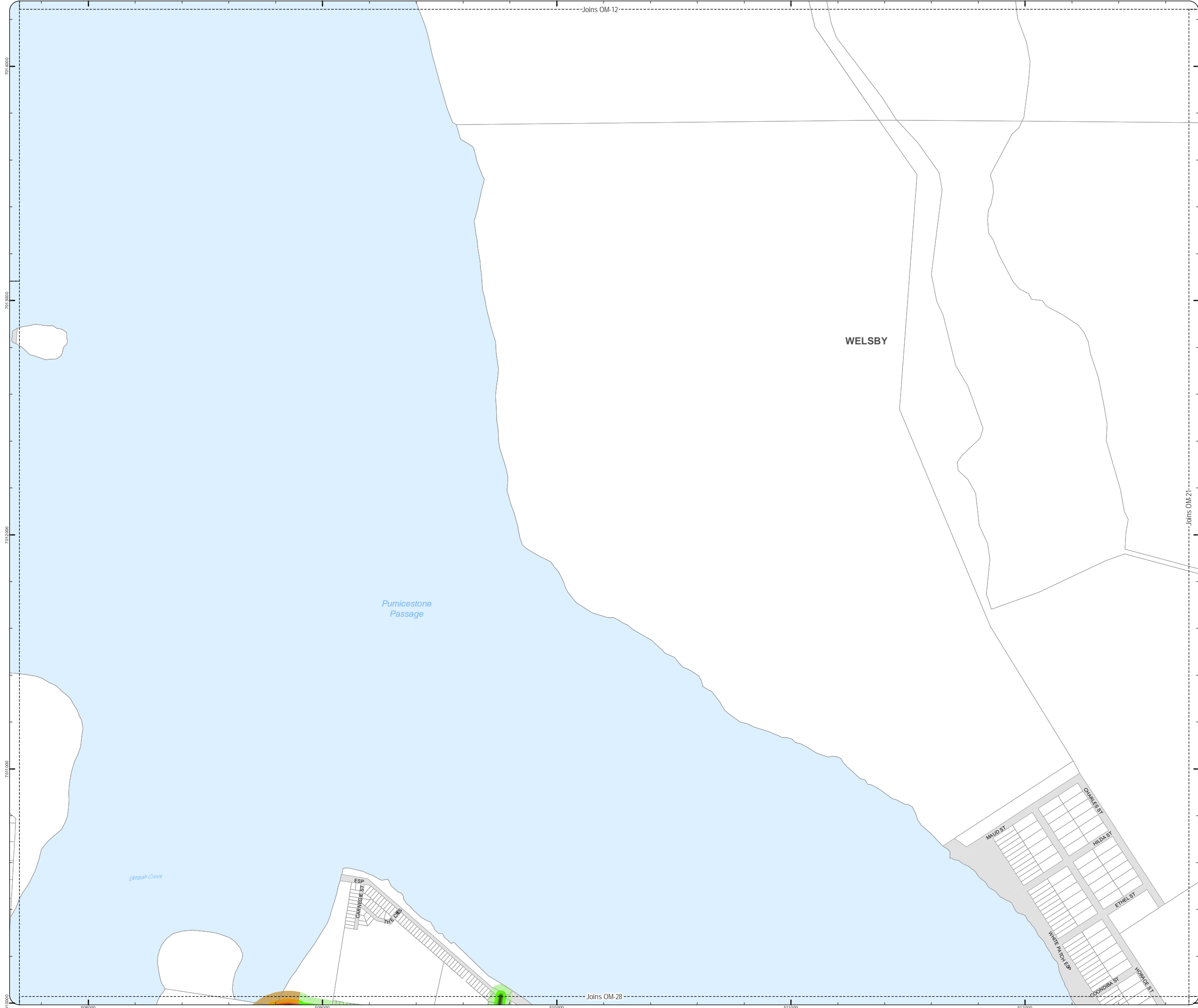
DCDB (Version April 2016) is reproduced with the permission of the State of Queensland



**OM-19 TNC**  
**Overlay Map**



Z:\MapData\GISData\Planning\_Division\01 Planning Scheme Amendments\01 Proposed\Tabled Amendment 102\_Post Consultation and State Approval\Version 201902\_M02\OM-20 Transport Noise Corridor.mxd



**PLANNING SCHEME**  
**OVERLAY MAP - TRANSPORT NOISE CORRIDOR**

- Property boundaries
- Noise corridor - State-controlled road (MANDATORY area)
- Mandatory Category 1 - 58 dB (A)
  - Mandatory Category 2 - 63 dB (A)
  - Mandatory Category 3 - 68 dB (A)
  - Mandatory Category 4 - 73 dB (A)
- Noise corridor - State-controlled road (VOLUNTARY area)
- Voluntary Category 1 - 58 dB (A)
  - Voluntary Category 2 - 63 dB (A)
  - Voluntary Category 3 - 68 dB (A)
  - Voluntary Category 4 - 73 dB (A)
- Noise corridor - rail network
- Rail Category 1 - 70 dB (A)
  - Rail Category 2 - 75 dB (A)
  - Rail Category 3 - 80 dB (A)
  - Rail Category 4 - 85 dB (A)

Please read the following notes about this map:

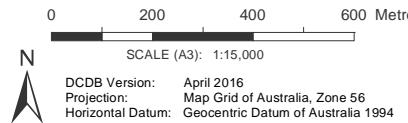
This map is for information purposes only and does not have associated development requirements in the planning scheme.

New development located within a Transport Noise Corridor must satisfy the requirements of the Queensland Development Code MP 4.4 Buildings in a transport noise corridor.

Interested persons may obtain details about the transport noise corridor and the levels of noise from Council or the Department of Housing and Public Works ([www.hpw.qld.gov.au](http://www.hpw.qld.gov.au)).

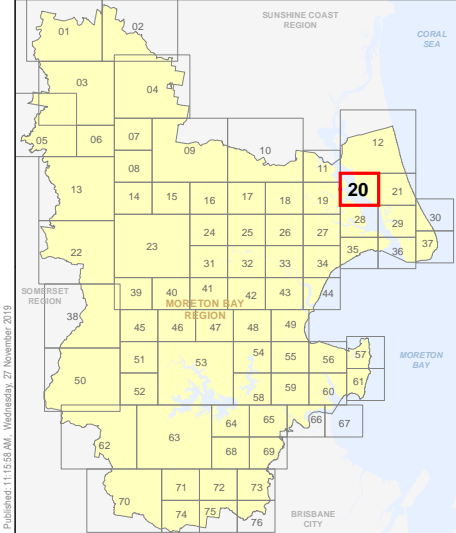
For further information regarding this overlay map, please refer to the Overlay information sheet on Council's planning scheme website ([www.moretonbay.qld.gov.au/mbrclplanningscheme](http://www.moretonbay.qld.gov.au/mbrclplanningscheme)) or contact council on 3205 0555.

**Effective on and from XXXXX**



**DISCLAIMER:** Some of the information shown in this document has been provided to Council from external third parties. Council makes no representation and gives no warranty about the accuracy, reliability, completeness or suitability for any particular purpose of the information. Persons should not rely on the information shown in this document to make any decision with financial or legal implications and should instead rely on their own enquiries. To the full extent that it is able to do so in law, Council disclaims all liability (including liability in negligence) for all costs, losses and damages (including indirect and consequential costs, losses and damages) caused by or arising from anyone using or relying on the information shown in this document for any purpose whatsoever. © Copyright Moreton Bay Regional Council 2019

DCDB (Version April 2016) is reproduced with the permission of the State of Queensland



**OM-20 TNC**  
**Overlay Map**

Z:\MapData\GISData\Planning\_Division\01 Planning Scheme Amendments\01 Proposed\Tailored Amendment 102\_Post Consultation and State Approval Version 201902\_MXDs\OM-Transport\_Noise\_Corridor.mxd



**PLANNING SCHEME**  
**OVERLAY MAP - TRANSPORT NOISE CORRIDOR**

- Property boundaries
- Noise corridor - State-controlled road (MANDATORY area)
- Mandatory Category 1 - 58 dB (A)
  - Mandatory Category 2 - 63 dB (A)
  - Mandatory Category 3 - 68 dB (A)
  - Mandatory Category 4 - 73 dB (A)
- Noise corridor - State-controlled road (VOLUNTARY area)
- Voluntary Category 1 - 58 dB (A)
  - Voluntary Category 2 - 63 dB (A)
  - Voluntary Category 3 - 68 dB (A)
  - Voluntary Category 4 - 73 dB (A)
- Noise corridor - rail network
- Rail Category 1 - 70 dB (A)
  - Rail Category 2 - 75 dB (A)
  - Rail Category 3 - 80 dB (A)
  - Rail Category 4 - 85 dB (A)

Please read the following notes about this map:

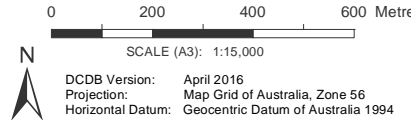
This map is for information purposes only and does not have associated development requirements in the planning scheme.

New development located within a Transport Noise Corridor must satisfy the requirements of the Queensland Development Code MP 4.4 Buildings in a transport noise corridor.

Interested persons may obtain details about the transport noise corridor and the levels of noise from Council or the Department of Housing and Public Works ([www.hpw.qld.gov.au](http://www.hpw.qld.gov.au)).

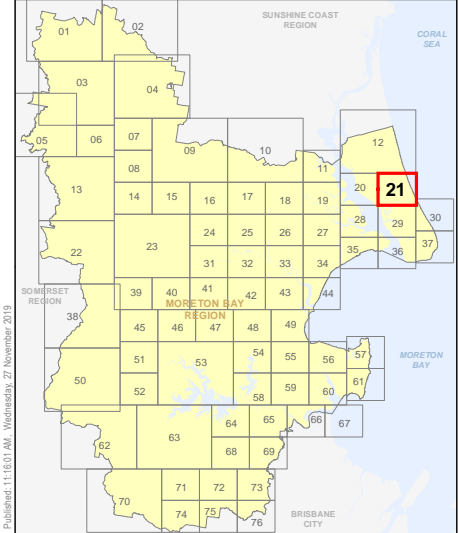
For further information regarding this overlay map, please refer to the Overlay information sheet on Council's planning scheme website ([www.moretonbay.qld.gov.au/mbrcpplanningscheme](http://www.moretonbay.qld.gov.au/mbrcpplanningscheme)) or contact council on 3205 0555.

Effective on and from XXXXX



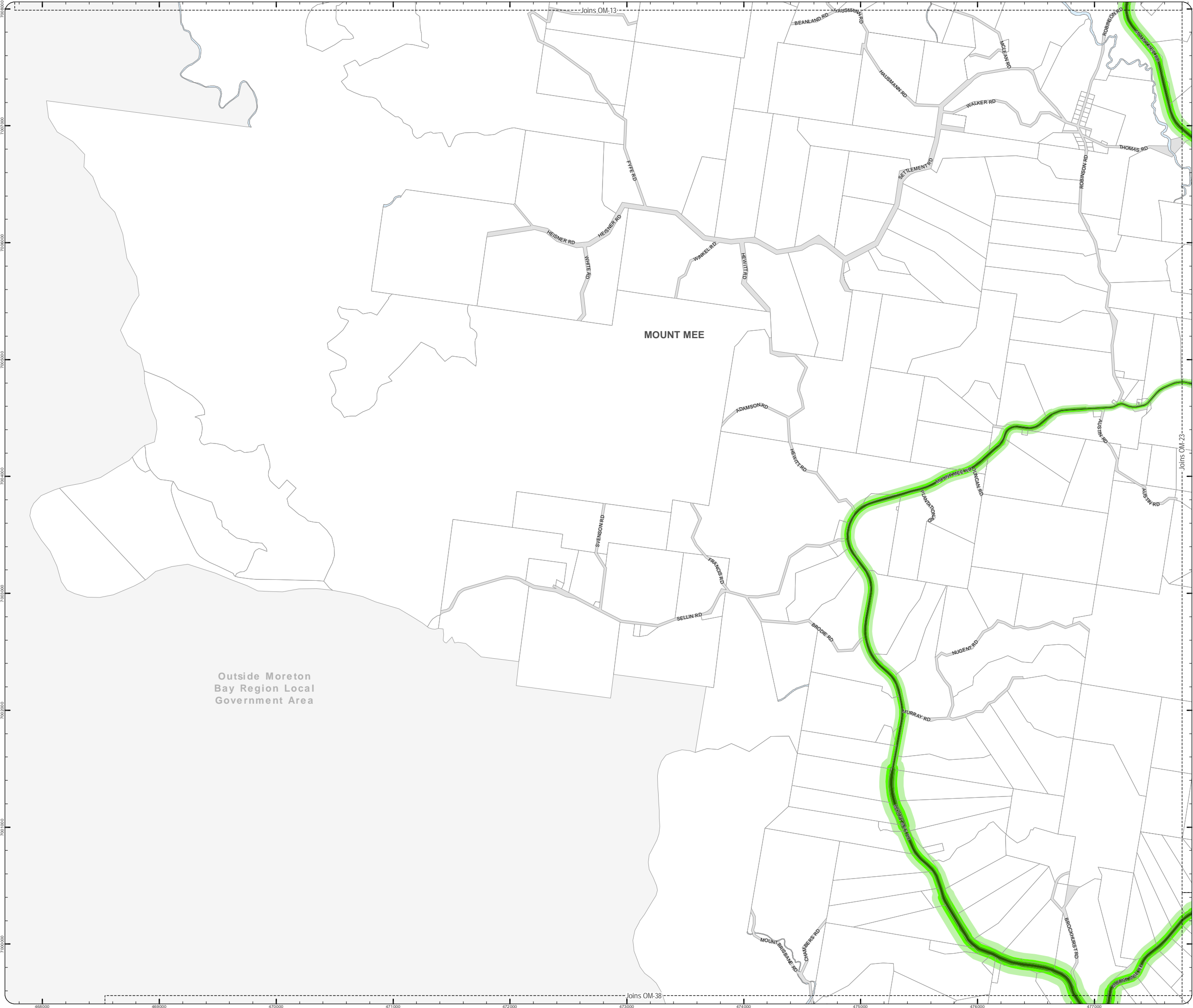
**DISCLAIMER:** Some of the information shown in this document has been provided to Council from external third parties. Council makes no representation and gives no warranty about the accuracy, reliability, completeness or suitability for any particular purpose of the information. Persons should not rely on the information shown in this document to make any decision with financial or legal implications and should instead rely on their own enquiries. To the full extent that it is able to do so in law, Council disclaims all liability (including liability in negligence) for all costs, losses and damages (including indirect and consequential costs, losses and damages) caused by or arising from anyone using or relying on the information shown in this document for any purpose whatsoever. © Copyright Moreton Bay Regional Council 2019

DCDB (Version April 2016) is reproduced with the permission of the State of Queensland



**OM-21 TNC  
Overlay Map**

Z:\MapData\GISData\Planning\_Division\01 Planning Scheme Amendments\01 Proposed Tabled Amendment 102 Post Consultation and State Approval Version 201902\_MXDs\OM-Transport\_Noise\_Corridor.mxd



**PLANNING SCHEME**  
**OVERLAY MAP - TRANSPORT NOISE CORRIDOR**

Property boundaries

Noise corridor - State-controlled road (MANDATORY area)

- Mandatory Category 1 - 58 dB (A)
- Mandatory Category 2 - 63 dB (A)
- Mandatory Category 3 - 68 dB (A)
- Mandatory Category 4 - 73 dB (A)

Noise corridor - State-controlled road (VOLUNTARY area)

- Voluntary Category 1 - 58 dB (A)
- Voluntary Category 2 - 63 dB (A)
- Voluntary Category 3 - 68 dB (A)
- Voluntary Category 4 - 73 dB (A)

Noise corridor - rail network

- Rail Category 1 - 70 dB (A)
- Rail Category 2 - 75 dB (A)
- Rail Category 3 - 80 dB (A)
- Rail Category 4 - 85 dB (A)

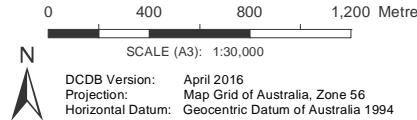
Please read the following notes about this map:  
This map is for information purposes only and does not have associated development requirements in the planning scheme.

New development located within a Transport Noise Corridor must satisfy the requirements of the Queensland Development Code MP 4.4 Buildings in a transport noise corridor.

Interested persons may obtain details about the transport noise corridor and the levels of noise from Council or the Department of Housing and Public Works ([www.hpw.qld.gov.au](http://www.hpw.qld.gov.au)).

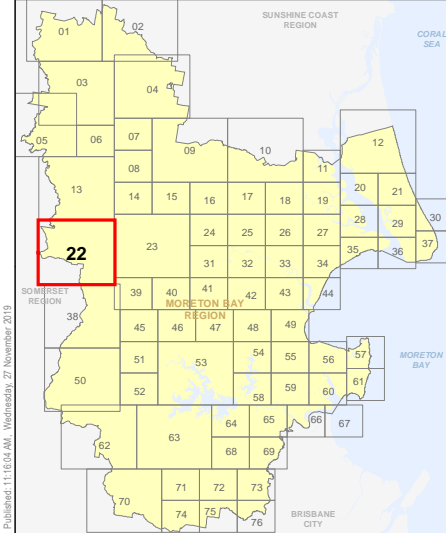
For further information regarding this overlay map, please refer to the Overlay information sheet on Council's planning scheme website ([www.moretonbay.qld.gov.au/mbrplanningscheme](http://www.moretonbay.qld.gov.au/mbrplanningscheme)) or contact council on 3205 0555.

**Effective on and from XXXXX**



**DISCLAIMER:** Some of the information shown in this document has been provided to Council from external third parties. Council makes no representation and gives no warranty about the accuracy, reliability, completeness or suitability for any particular purpose of the information. Persons should not rely on the information shown in this document to make any decision with financial or legal implications and should instead rely on their own enquiries. To the full extent that it is able to do so in law, Council disclaims all liability (including liability in negligence) for all costs, losses and damages (including indirect and consequential costs, losses and damages) caused by or arising from anyone using or relying on the information shown in this document for any purpose whatsoever. © Copyright Moreton Bay Regional Council 2019

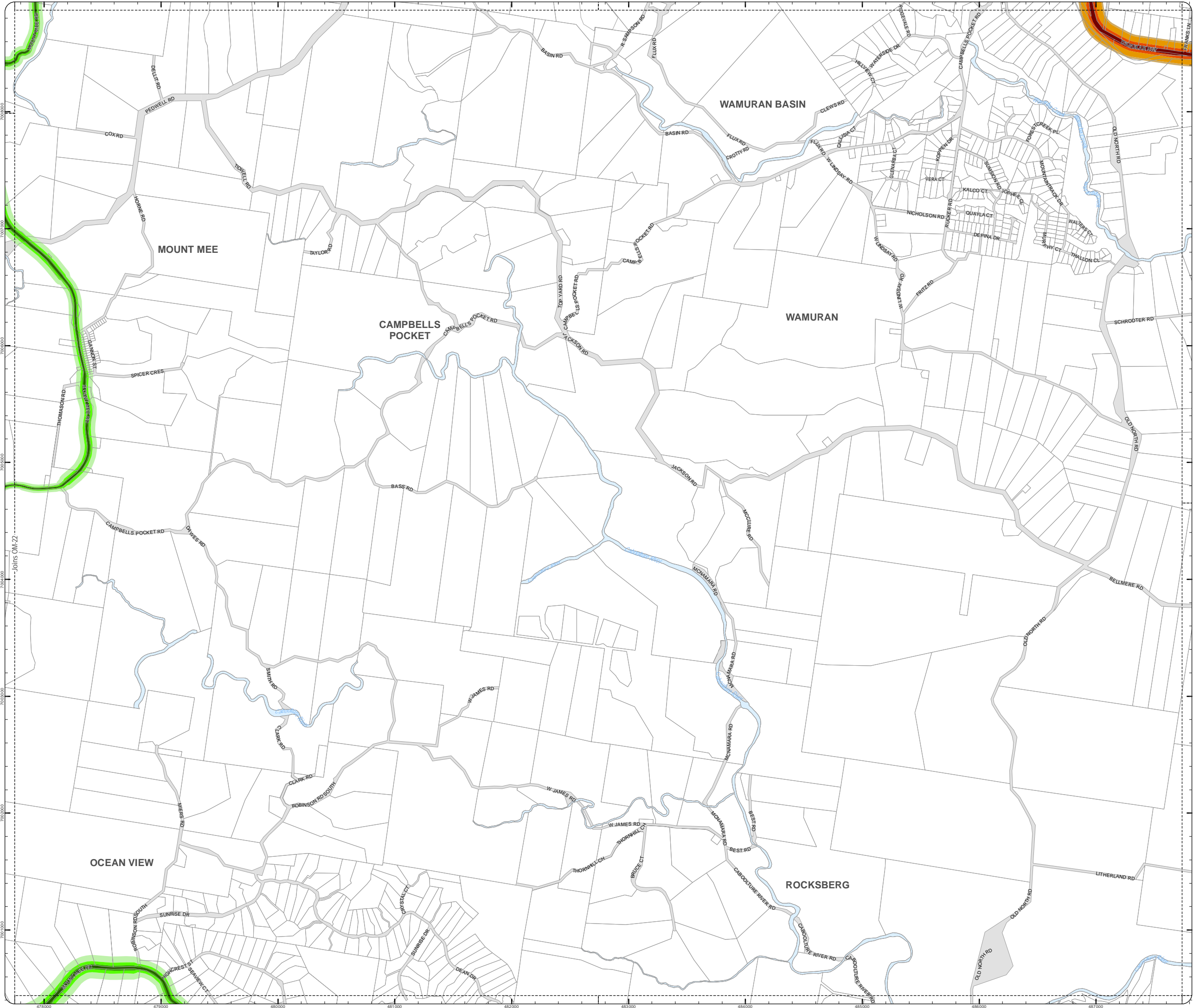
DCDB (Version April 2016) is reproduced with the permission of the State of Queensland



**OM-22 TNC  
Overlay Map**



Z:\MapData\GISData\Planning\_Division\01\_Planning\_SchemeAmendments\01\_Proposed\_TrailedAmendment\102\_PostConsultation\_and\_StateApproval\_Version\_201902\_MXDs\OM-23\_Transport\_Noise\_Corridor.mxd



PLANNING SCHEME  
OVERLAY MAP - TRANSPORT NOISE CORRIDOR

Property boundaries

Noise corridor - State-controlled road (MANDATORY area)

- Mandatory Category 1 - 58 dB (A)
- Mandatory Category 2 - 63 dB (A)
- Mandatory Category 3 - 68 dB (A)
- Mandatory Category 4 - 73 dB (A)

Noise corridor - State-controlled road (VOLUNTARY area)

- Voluntary Category 1 - 58 dB (A)
- Voluntary Category 2 - 63 dB (A)
- Voluntary Category 3 - 68 dB (A)
- Voluntary Category 4 - 73 dB (A)

Noise corridor - rail network

- Rail Category 1 - 70 dB (A)
- Rail Category 2 - 75 dB (A)
- Rail Category 3 - 80 dB (A)
- Rail Category 4 - 85 dB (A)

Please read the following notes about this map:

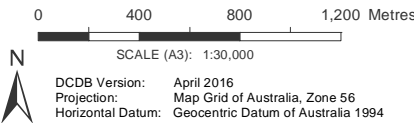
This map is for information purposes only and does not have associated development requirements in the planning scheme.

New development located within a Transport Noise Corridor must satisfy the requirements of the Queensland Development Code MP 4.4 Buildings in a transport noise corridor.

Interested persons may obtain details about the transport noise corridor and the levels of noise from Council or the Department of Housing and Public Works ([www.hpw.qld.gov.au](http://www.hpw.qld.gov.au)).

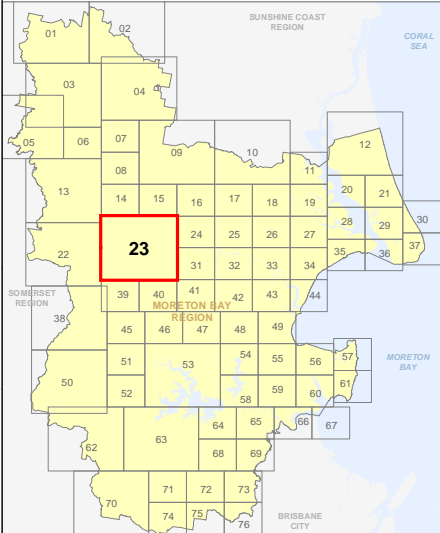
For further information regarding this overlay map, please refer to the Overlay information sheet on Council's planning scheme website ([www.moretonbay.qld.gov.au/mbrclplanningscheme](http://www.moretonbay.qld.gov.au/mbrclplanningscheme)) or contact council on 3205 0555.

Effective on and from XXXXX



**DISCLAIMER:** Some of the information shown in this document has been provided to Council from external third parties. Council makes no representation and gives no warranty about the accuracy, reliability, completeness or suitability for any particular purpose of the information. Persons should not rely on the information shown in this document to make any decision with financial or legal implications and should instead rely on their own enquiries. To the full extent that it is able to do so in law, Council disclaims all liability (including liability in negligence) for all costs, losses and damages (including indirect and consequential costs, losses and damages) caused by or arising from anyone using or relying on the information shown in this document for any purpose whatsoever. © Copyright Moreton Bay Regional Council 2019

DCDB (Version April 2016) is reproduced with the permission of the State of Queensland



OM-23 TNC  
Overlay Map



## PLANNING SCHEME

### OVERLAY MAP - TRANSPORT NOISE CORRIDOR

- Property boundaries**

Noise corridor - State-controlled road (MANDATORY area)

  - Mandatory Category 1 - 58 dB (A)
  - Mandatory Category 2 - 63 dB (A)
  - Mandatory Category 3 - 68 dB (A)
  - Mandatory Category 4 - 73 dB (A)

Noise corridor - State-controlled road (VOLUNTARY area)

  - Voluntary Category 1 - 58 dB (A)
  - Voluntary Category 2 - 63 dB (A)
  - Voluntary Category 3 - 68 dB (A)
  - Voluntary Category 4 - 73 dB (A)

Noise corridor - rail network

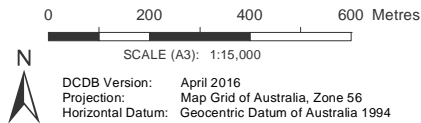
  - Rail Category 1 - 70 dB (A)
  - Rail Category 2 - 75 dB (A)
  - Rail Category 3 - 80 dB (A)
  - Rail Category 4 - 85 dB (A)

Please read the following notes about this map:

This map is for information purposes only and does not have associated development requirements in the planning scheme.

New development located within a Transport Noise Corridor must satisfy the requirements of the Queensland Development Code MP 4.4 Buildings in a transport noise corridor.

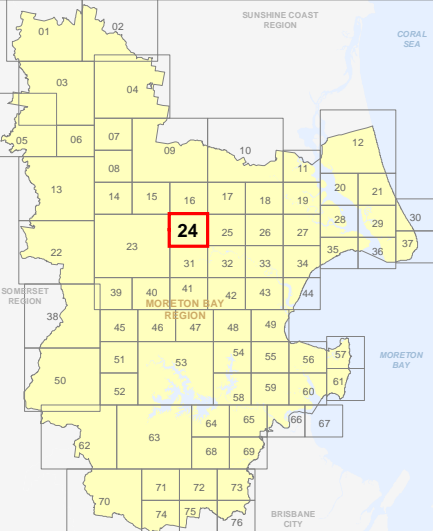
**Effective on and from XXXXX**



**DISCLAIMER:** Some of the information shown in this document has been provided to Council from external third parties. Council makes no representation and gives no warranty about the accuracy, reliability, completeness or suitability for any particular purpose of the information. Persons should not rely on the information shown in this document to make any decision with financial or legal implications and should instead rely on their own enquiries. To the full extent that it is able to do so in law, Council disclaims all liability (including liability in negligence) for all costs, losses and damages (including indirect and consequential costs, losses and damages) caused by or arising from anyone using or relying on the information shown in this document for any purpose whatsoever.

© Copyright Moreton Bay Regional Council 2019

DCDB (Version April 2016) is reproduced with the permission of the State of Queensland



## OM-24 TNC Overlay Map





**PLANNING SCHEME**  
**OVERLAY MAP - TRANSPORT NOISE CORRIDOR**

Property boundaries

Noise corridor - State-controlled road (MANDATORY area)

- Mandatory Category 1 - 58 dB (A)
- Mandatory Category 2 - 63 dB (A)
- Mandatory Category 3 - 68 dB (A)
- Mandatory Category 4 - 73 dB (A)

Noise corridor - State-controlled road (VOLUNTARY area)

- Voluntary Category 1 - 58 dB (A)
- Voluntary Category 2 - 63 dB (A)
- Voluntary Category 3 - 68 dB (A)
- Voluntary Category 4 - 73 dB (A)

Noise corridor - rail network

- Rail Category 1 - 70 dB (A)
- Rail Category 2 - 75 dB (A)
- Rail Category 3 - 80 dB (A)
- Rail Category 4 - 85 dB (A)

Please read the following notes about this map:

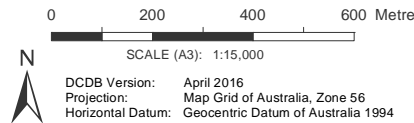
This map is for information purposes only and does not have associated development requirements in the planning scheme.

New development located within a Transport Noise Corridor must satisfy the requirements of the Queensland Development Code MP 4.4 Buildings in a transport noise corridor.

Interested persons may obtain details about the transport noise corridor and the levels of noise from Council or the Department of Housing and Public Works ([www.hpw.qld.gov.au](http://www.hpw.qld.gov.au)).

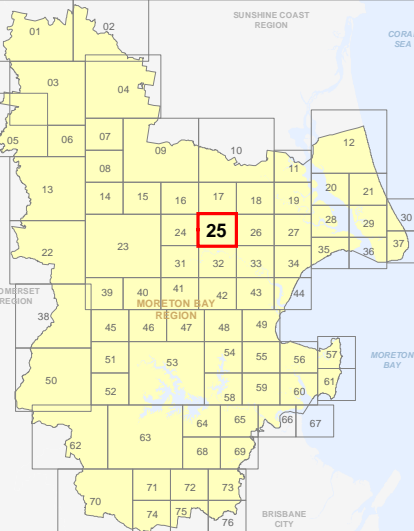
For further information regarding this overlay map, please refer to the Overlay information sheet on Council's planning scheme website ([www.moretonbay.qld.gov.au/mbrplanningscheme](http://www.moretonbay.qld.gov.au/mbrplanningscheme)) or contact council on 3205 0555.

**Effective on and from XXXXX**



**DISCLAIMER:** Some of the information shown in this document has been provided to Council from external third parties. Council makes no representation and gives no warranty about the accuracy, reliability, completeness or suitability for any particular purpose of the information. Persons should not rely on the information shown in this document to make any decision with financial or legal implications and should instead rely on their own enquiries. To the full extent that it is able to do so in law, Council disclaims all liability (including liability in negligence) for all costs, losses and damages (including indirect and consequential costs, losses and damages) caused by or arising from anyone using or relying on the information shown in this document for any purpose whatsoever. © Copyright Moreton Bay Regional Council 2019

DCDB (Version April 2016) is reproduced with the permission of the State of Queensland



**OM-25 TNC**  
**Overlay Map**



Z:\MapData\GISData\Planning\_Division\01 Planning Scheme Amendments\01 Proposed Tabored Amendment 102\_Post Consultation and State Approval Version 201902\_M03\OM-Transport\_Noise\_Corridor.mxd



**PLANNING SCHEME**  
**OVERLAY MAP - TRANSPORT NOISE CORRIDOR**

- Property boundaries
- Noise corridor - State-controlled road (MANDATORY area)
- Mandatory Category 1 - 58 dB (A)
  - Mandatory Category 2 - 63 dB (A)
  - Mandatory Category 3 - 68 dB (A)
  - Mandatory Category 4 - 73 dB (A)
- Noise corridor - State-controlled road (VOLUNTARY area)
- Voluntary Category 1 - 58 dB (A)
  - Voluntary Category 2 - 63 dB (A)
  - Voluntary Category 3 - 68 dB (A)
  - Voluntary Category 4 - 73 dB (A)
- Noise corridor - rail network
- Rail Category 1 - 70 dB (A)
  - Rail Category 2 - 75 dB (A)
  - Rail Category 3 - 80 dB (A)
  - Rail Category 4 - 85 dB (A)

Please read the following notes about this map:

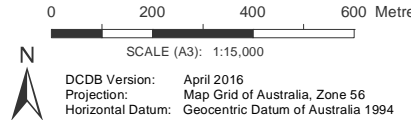
This map is for information purposes only and does not have associated development requirements in the planning scheme.

New development located within a Transport Noise Corridor must satisfy the requirements of the Queensland Development Code MP 4.4 Buildings in a transport noise corridor.

Interested persons may obtain details about the transport noise corridor and the levels of noise from Council or the Department of Housing and Public Works ([www.hpw.qld.gov.au](http://www.hpw.qld.gov.au)).

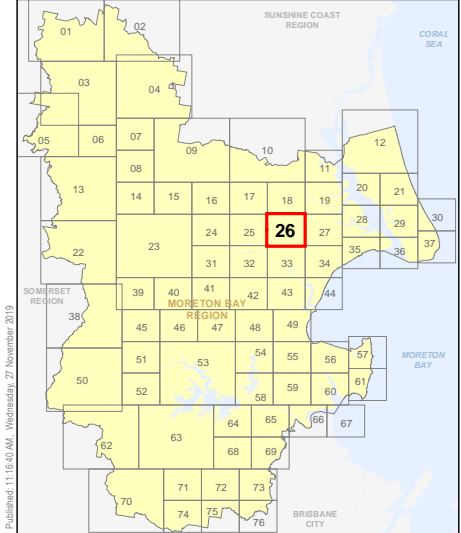
For further information regarding this overlay map, please refer to the Overlay information sheet on Council's planning scheme website ([www.moretonbay.qld.gov.au/mbrplanningscheme](http://www.moretonbay.qld.gov.au/mbrplanningscheme)) or contact council on 3205 0555.

**Effective on and from XXXXX**

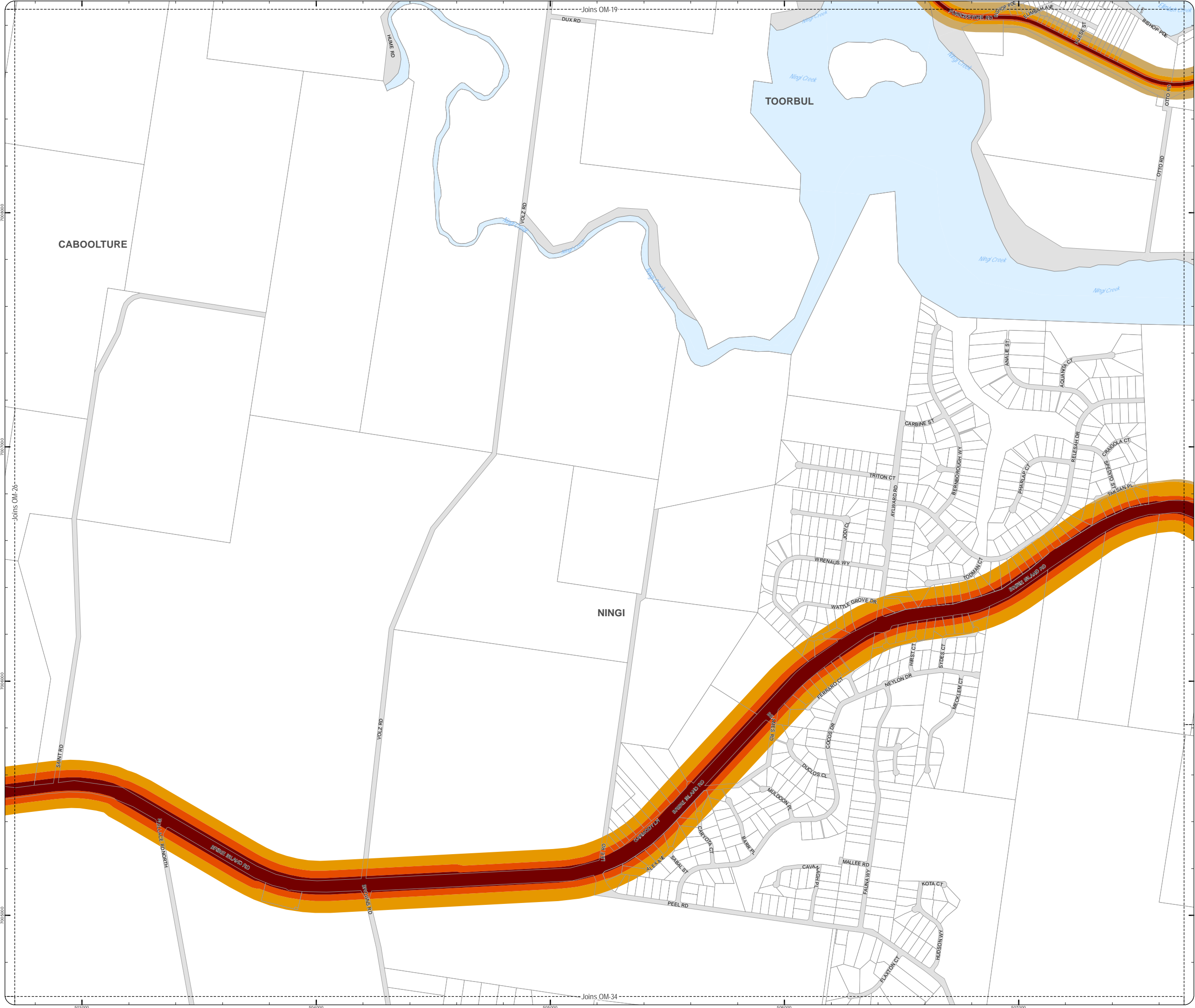


**DISCLAIMER:** Some of the information shown in this document has been provided to Council from external third parties. Council makes no representation and gives no warranty about the accuracy, reliability, completeness or suitability for any particular purpose of the information. Persons should not rely on the information shown in this document to make any decision with financial or legal implications and should instead rely on their own enquiries. To the full extent that it is able to do so in law, Council disclaims all liability (including liability in negligence) for all costs, losses and damages (including indirect and consequential costs, losses and damages) caused by or arising from anyone using or relying on the information shown in this document for any purpose whatsoever. © Copyright Moreton Bay Regional Council 2019

DCDB (Version April 2016) is reproduced with the permission of the State of Queensland



Z:\MapData\GISData\Planning\_Division\01 Planning Scheme\Amendments\01 Proposed\Tailored Amendment 102\_Post Consultation and State Approval Version 201902\_M00\OM-Transport\_Noise\_Corridor.mxd



PLANNING SCHEME  
OVERLAY MAP - TRANSPORT NOISE CORRIDOR

- Property boundaries
- Noise corridor - State-controlled road (MANDATORY area)
- Mandatory Category 1 - 58 dB (A)
  - Mandatory Category 2 - 63 dB (A)
  - Mandatory Category 3 - 68 dB (A)
  - Mandatory Category 4 - 73 dB (A)
- Noise corridor - State-controlled road (VOLUNTARY area)
- Voluntary Category 1 - 58 dB (A)
  - Voluntary Category 2 - 63 dB (A)
  - Voluntary Category 3 - 68 dB (A)
  - Voluntary Category 4 - 73 dB (A)
- Noise corridor - rail network
- Rail Category 1 - 70 dB (A)
  - Rail Category 2 - 75 dB (A)
  - Rail Category 3 - 80 dB (A)
  - Rail Category 4 - 85 dB (A)

Please read the following notes about this map:

This map is for information purposes only and does not have associated development requirements in the planning scheme.

New development located within a Transport Noise Corridor must satisfy the requirements of the Queensland Development Code MP 4.4 Buildings in a transport noise corridor.

Interested persons may obtain details about the transport noise corridor and the levels of noise from Council or the Department of Housing and Public Works ([www.hpw.qld.gov.au](http://www.hpw.qld.gov.au)).

For further information regarding this overlay map, please refer to the Overlay information sheet on Council's planning scheme website ([www.moretonbay.qld.gov.au/mbrclplanningscheme](http://www.moretonbay.qld.gov.au/mbrclplanningscheme)) or contact council on 3205 0555.

Effective on and from XXXXX

0 200 400 600 Metres

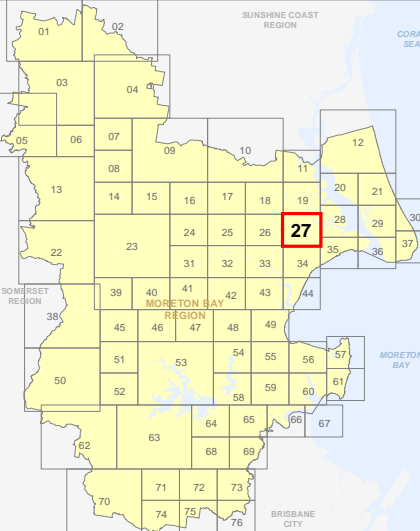
SCALE (A3): 1:15,000

N

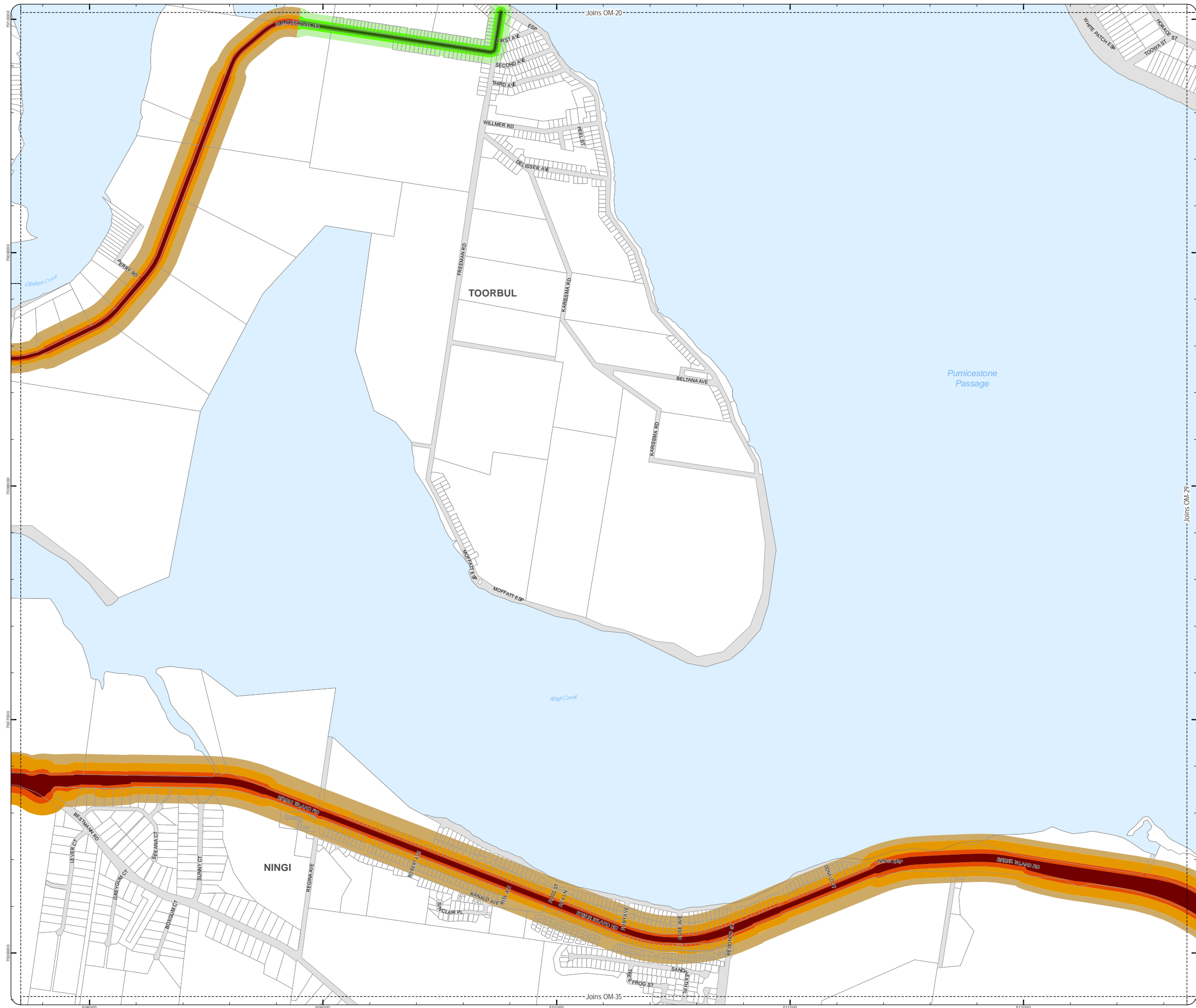
DCDB Version: April 2016  
Projection: Map Grid of Australia, Zone 56  
Horizontal Datum: Geocentric Datum of Australia 1994

**DISCLAIMER:** Some of the information shown in this document has been provided to Council from external third parties. Council makes no representation and gives no warranty about the accuracy, reliability, completeness or suitability for any particular purpose of the information. Persons should not rely on the information shown in this document to make any decision with financial or legal implications and should instead rely on their own enquiries. To the full extent that it is able to do so in law, Council disclaims all liability (including liability in negligence) for all costs, losses and damages (including indirect and consequential costs, losses and damages) caused by or arising from anyone using or relying on the information shown in this document for any purpose whatsoever. © Copyright Moreton Bay Regional Council 2019

DCDB (Version April 2016) is reproduced with the permission of the State of Queensland



OM-27 TNC  
Overlay Map





Z:\MapData\GISData\Planning\_Division\01 Planning Scheme Amendments\01 Proposed Transport Noise Corridor\MapData\GISData\Planning\_Division\01 Planning Scheme Amendments\01 Proposed Transport Noise Corridor.mxd



**PLANNING SCHEME**  
**OVERLAY MAP - TRANSPORT NOISE CORRIDOR**

Property boundaries

Noise corridor - State-controlled road (MANDATORY area)

- Mandatory Category 1 - 58 dB (A)
- Mandatory Category 2 - 63 dB (A)
- Mandatory Category 3 - 68 dB (A)
- Mandatory Category 4 - 73 dB (A)

Noise corridor - State-controlled road (VOLUNTARY area)

- Voluntary Category 1 - 58 dB (A)
- Voluntary Category 2 - 63 dB (A)
- Voluntary Category 3 - 68 dB (A)
- Voluntary Category 4 - 73 dB (A)

Noise corridor - rail network

- Rail Category 1 - 70 dB (A)
- Rail Category 2 - 75 dB (A)
- Rail Category 3 - 80 dB (A)
- Rail Category 4 - 85 dB (A)

Please read the following notes about this map:

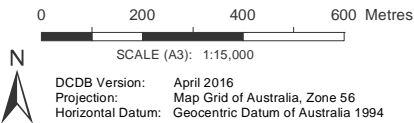
This map is for information purposes only and does not have associated development requirements in the planning scheme.

New development located within a Transport Noise Corridor must satisfy the requirements of the Queensland Development Code MP 4.4 Buildings in a transport noise corridor.

Interested persons may obtain details about the transport noise corridor and the levels of noise from Council or the Department of Housing and Public Works ([www.hpw.qld.gov.au](http://www.hpw.qld.gov.au)).

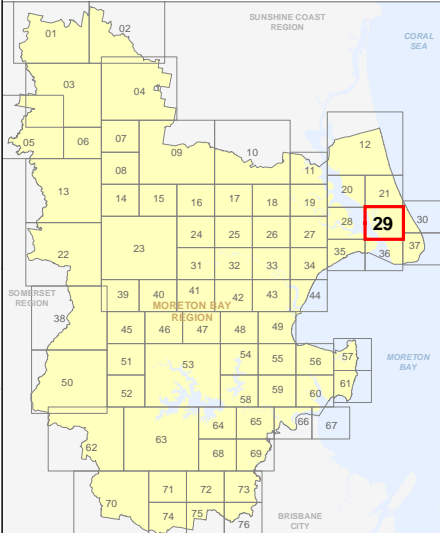
For further information regarding this overlay map, please refer to the Overlay information sheet on Council's planning scheme website ([www.moretonbay.qld.gov.au/mbrplanningscheme](http://www.moretonbay.qld.gov.au/mbrplanningscheme)) or contact council on 3205 0555.

**Effective on and from XXXXX**



**DISCLAIMER:** Some of the information shown in this document has been provided to Council from external third parties. Council makes no representation and gives no warranty about the accuracy, reliability, completeness or suitability for any particular purpose of the information. Persons should not rely on the information shown in this document to make any decision with financial or legal implications and should instead rely on their own enquiries. To the full extent that it is able to do so in law, Council disclaims all liability (including liability in negligence) for all costs, losses and damages (including indirect and consequential costs, losses and damages) caused by or arising from anyone using or relying on the information shown in this document for any purpose whatsoever. © Copyright Moreton Bay Regional Council 2019

DCDB (Version April 2016) is reproduced with the permission of the State of Queensland



**OM-29 TNC  
Overlay Map**

## PLANNING SCHEME

7



NOIS

This is a

## News

#### 4.4 Bu

Housing

## Overlap

counc

DCDB Version  
Designation:DCDB Version  
Designation:DCDB Version  
Designation:

**DISCLOSURE**  
Course

DCDE

OM-30 TNC



Z:\MapData\GISData\Planning\_Division\01 Planning Scheme Amendments\01 Proposed Transport Noise Corridor\MapData\GISData\Planning\_Division\01 Planning Scheme Amendments\01 Proposed Transport Noise Corridor.mxd



## PLANNING SCHEME OVERLAY MAP - TRANSPORT NOISE CORRIDOR

Property boundaries

Noise corridor - State-controlled road (MANDATORY area)

- Mandatory Category 1 - 58 dB (A)
- Mandatory Category 2 - 63 dB (A)
- Mandatory Category 3 - 68 dB (A)
- Mandatory Category 4 - 73 dB (A)

Noise corridor - State-controlled road (VOLUNTARY area)

- Voluntary Category 1 - 58 dB (A)
- Voluntary Category 2 - 63 dB (A)
- Voluntary Category 3 - 68 dB (A)
- Voluntary Category 4 - 73 dB (A)

Noise corridor - rail network

- Rail Category 1 - 70 dB (A)
- Rail Category 2 - 75 dB (A)
- Rail Category 3 - 80 dB (A)
- Rail Category 4 - 85 dB (A)

Please read the following notes about this map:

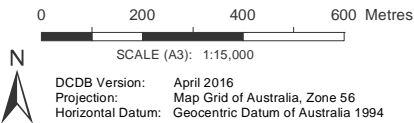
This map is for information purposes only and does not have associated development requirements in the planning scheme.

New development located within a Transport Noise Corridor must satisfy the requirements of the Queensland Development Code MP 4.4 Buildings in a transport noise corridor.

Interested persons may obtain details about the transport noise corridor and the levels of noise from Council or the Department of Housing and Public Works ([www.hpw.qld.gov.au](http://www.hpw.qld.gov.au)).

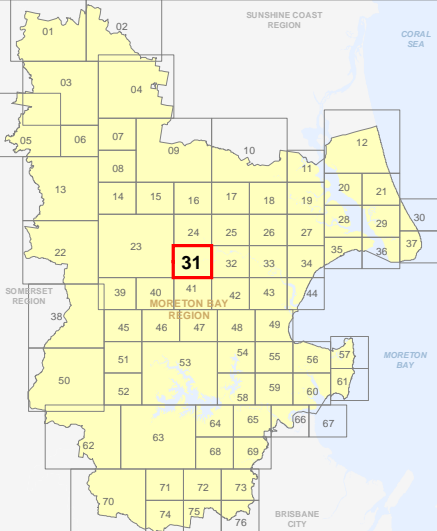
For further information regarding this overlay map, please refer to the Overlay information sheet on Council's planning scheme website ([www.moretonbay.qld.gov.au/mbrplanningscheme](http://www.moretonbay.qld.gov.au/mbrplanningscheme)) or contact council on 3205 0555.

Effective on and from XXXXX



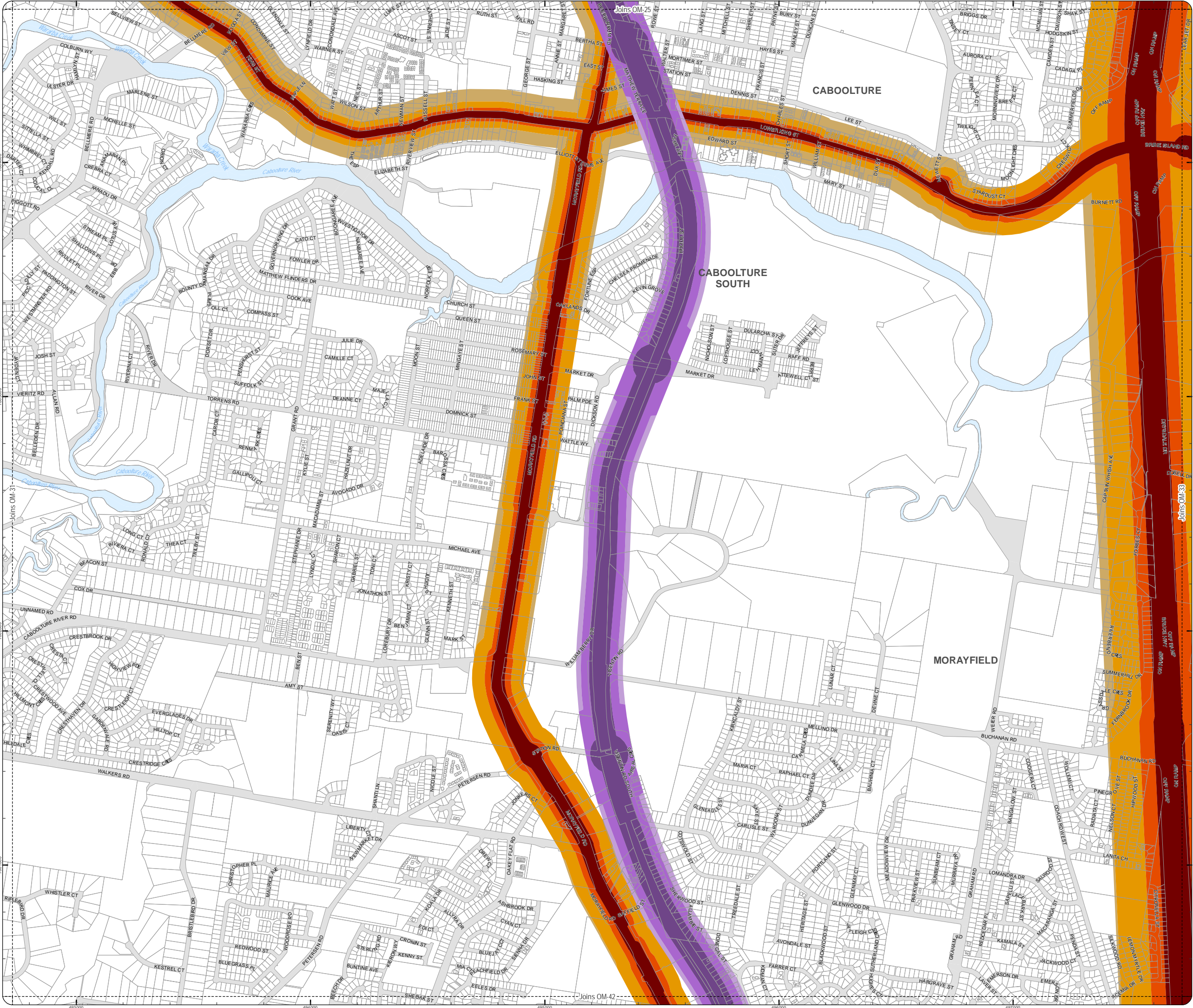
**DISCLAIMER:** Some of the information shown in this document has been provided to Council from external third parties. Council makes no representation and gives no warranty about the accuracy, reliability, completeness or suitability for any particular purpose of the information. Persons should not rely on the information shown in this document to make any decision with financial or legal implications and should instead rely on their own enquiries. To the full extent that it is able to do so in law, Council disclaims all liability (including liability in negligence) for all costs, losses and damages (including indirect and consequential costs, losses and damages) caused by or arising from anyone using or relying on the information shown in this document for any purpose whatsoever. © Copyright Moreton Bay Regional Council 2019

DCDB (Version April 2016) is reproduced with the permission of the State of Queensland



OM-31 TNC  
Overlay Map





PLANNING SCHEME  
OVERLAY MAP - TRANSPORT NOISE CORRIDOR

- Property boundaries
- Noise corridor - State-controlled road (MANDATORY area)
- Mandatory Category 1 - 58 dB (A)
  - Mandatory Category 2 - 63 dB (A)
  - Mandatory Category 3 - 68 dB (A)
  - Mandatory Category 4 - 73 dB (A)
- Noise corridor - State-controlled road (VOLUNTARY area)
- Voluntary Category 1 - 58 dB (A)
  - Voluntary Category 2 - 63 dB (A)
  - Voluntary Category 3 - 68 dB (A)
  - Voluntary Category 4 - 73 dB (A)
- Noise corridor - rail network
- Rail Category 1 - 70 dB (A)
  - Rail Category 2 - 75 dB (A)
  - Rail Category 3 - 80 dB (A)
  - Rail Category 4 - 85 dB (A)

Please read the following notes about this map:

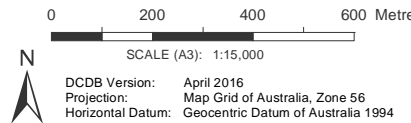
This map is for information purposes only and does not have associated development requirements in the planning scheme.

New development located within a Transport Noise Corridor must satisfy the requirements of the Queensland Development Code MP 4.4 Buildings in a transport noise corridor.

Interested persons may obtain details about the transport noise corridor and the levels of noise from Council or the Department of Housing and Public Works ([www.hpw.qld.gov.au](http://www.hpw.qld.gov.au)).

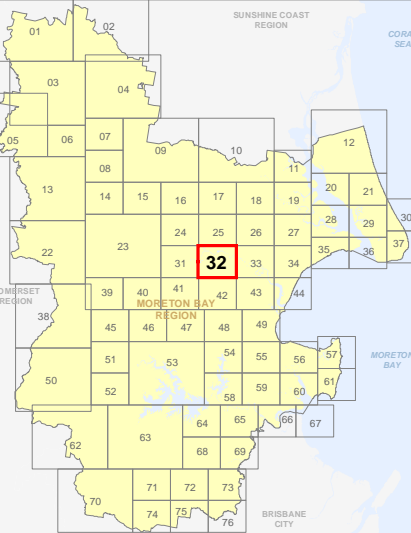
For further information regarding this overlay map, please refer to the Overlay information sheet on Council's planning scheme website ([www.moretonbay.qld.gov.au/mbrplanningscheme](http://www.moretonbay.qld.gov.au/mbrplanningscheme)) or contact council on 3205 0555.

Effective on and from XXXXX



DISCLAIMER: Some of the information shown in this document has been provided to Council from external third parties. Council makes no representation and gives no warranty about the accuracy, reliability, completeness or suitability for any particular purpose of the information. Persons should not rely on the information shown in this document to make any decision with financial or legal implications and should instead rely on their own enquiries. To the full extent that it is able to do so in law, Council disclaims all liability (including liability in negligence) for all costs, losses and damages (including indirect and consequential costs, losses and damages) caused by or arising from anyone using or relying on the information shown in this document for any purpose whatsoever. © Copyright Moreton Bay Regional Council 2019

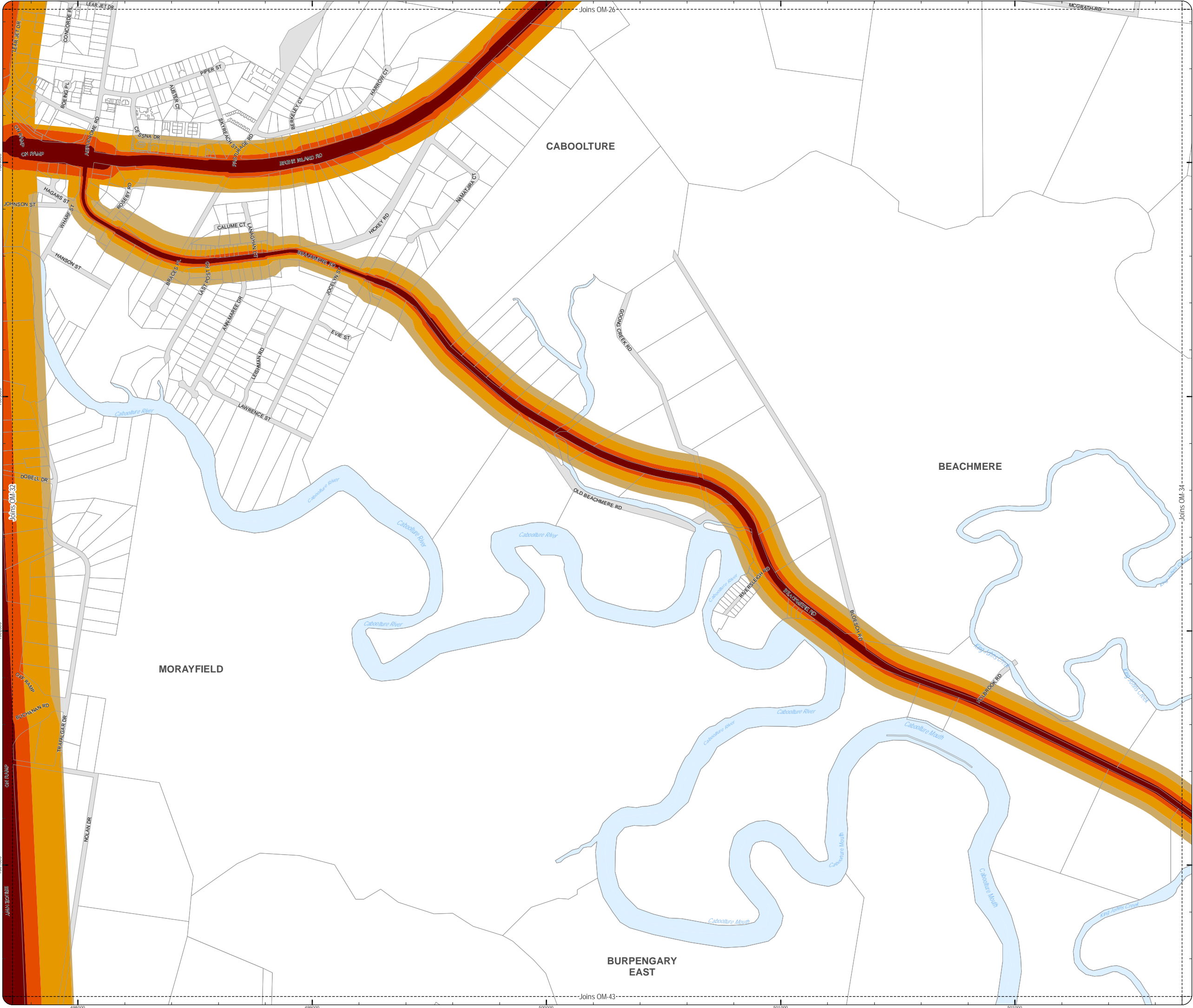
DCDB (Version April 2016) is reproduced with the permission of the State of Queensland



OM-32 TNC  
Overlay Map



Z:\MapData\GISData\Planning\_Division\01 Planning Scheme Amendments\01 Proposed\Tabled Amendment 102\_Post Consultation and State Approval Version 201902\_MXDs\OM Transport Noise Corridor.mxd



**PLANNING SCHEME**  
**OVERLAY MAP - TRANSPORT NOISE CORRIDOR**

Property boundaries

Noise corridor - State-controlled road (MANDATORY area)

- Mandatory Category 1 - 58 dB (A)
- Mandatory Category 2 - 63 dB (A)
- Mandatory Category 3 - 68 dB (A)
- Mandatory Category 4 - 73 dB (A)

Noise corridor - State-controlled road (VOLUNTARY area)

- Voluntary Category 1 - 58 dB (A)
- Voluntary Category 2 - 63 dB (A)
- Voluntary Category 3 - 68 dB (A)
- Voluntary Category 4 - 73 dB (A)

Noise corridor - rail network

- Rail Category 1 - 70 dB (A)
- Rail Category 2 - 75 dB (A)
- Rail Category 3 - 80 dB (A)
- Rail Category 4 - 85 dB (A)

Please read the following notes about this map:

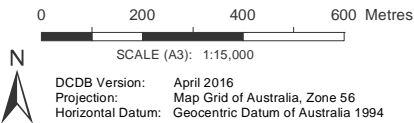
This map is for information purposes only and does not have associated development requirements in the planning scheme.

New development located within a Transport Noise Corridor must satisfy the requirements of the Queensland Development Code MP 4.4 Buildings in a transport noise corridor.

Interested persons may obtain details about the transport noise corridor and the levels of noise from Council or the Department of Housing and Public Works ([www.hpw.qld.gov.au](http://www.hpw.qld.gov.au)).

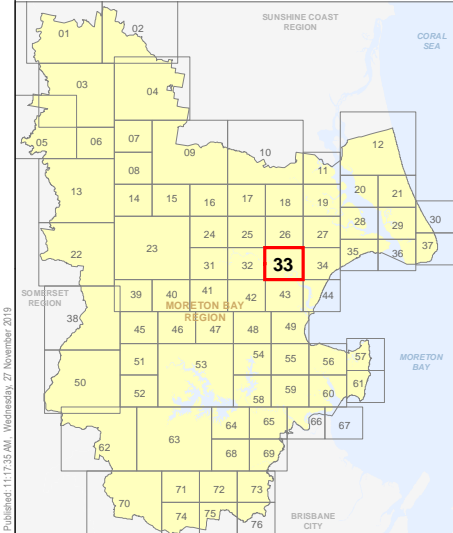
For further information regarding this overlay map, please refer to the Overlay information sheet on Council's planning scheme website ([www.moretonbay.qld.gov.au/mbrplanningscheme](http://www.moretonbay.qld.gov.au/mbrplanningscheme)) or contact council on 3205 0555.

**Effective on and from XXXXX**



**DISCLAIMER:** Some of the information shown in this document has been provided to Council from external third parties. Council makes no representation and gives no warranty about the accuracy, reliability, completeness or suitability for any particular purpose of the information. Persons should not rely on the information shown in this document to make any decision with financial or legal implications and should instead rely on their own enquiries. To the full extent that it is able to do so in law, Council disclaims all liability (including liability in negligence) for all costs, losses and damages (including indirect and consequential costs, losses and damages) caused by or arising from anyone using or relying on the information shown in this document for any purpose whatsoever. © Copyright Moreton Bay Regional Council 2019

DCDB (Version April 2016) is reproduced with the permission of the State of Queensland



**OM-32 TNC**  
**Overlay Map**

Z:\Map Data\GISData\Planning\_Division\01 Planning Scheme Amendments\01 Proposed\Tailored Amendment 102\_Post Consultation and State Approval Version 201902\_MXDs\OM Transport Noise\_Corridor.mxd



PLANNING SCHEME  
OVERLAY MAP - TRANSPORT NOISE CORRIDOR

Property boundaries

Noise corridor - State-controlled road (MANDATORY area)

- Mandatory Category 1 - 58 dB (A)
- Mandatory Category 2 - 63 dB (A)
- Mandatory Category 3 - 68 dB (A)
- Mandatory Category 4 - 73 dB (A)

Noise corridor - State-controlled road (VOLUNTARY area)

- Voluntary Category 1 - 58 dB (A)
- Voluntary Category 2 - 63 dB (A)
- Voluntary Category 3 - 68 dB (A)
- Voluntary Category 4 - 73 dB (A)

Noise corridor - rail network

- Rail Category 1 - 70 dB (A)
- Rail Category 2 - 75 dB (A)
- Rail Category 3 - 80 dB (A)
- Rail Category 4 - 85 dB (A)

Please read the following notes about this map:

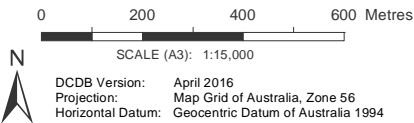
This map is for information purposes only and does not have associated development requirements in the planning scheme.

New development located within a Transport Noise Corridor must satisfy the requirements of the Queensland Development Code MP 4.4 Buildings in a transport noise corridor.

Interested persons may obtain details about the transport noise corridor and the levels of noise from Council or the Department of Housing and Public Works ([www.hpw.qld.gov.au](http://www.hpw.qld.gov.au)).

For further information regarding this overlay map, please refer to the Overlay information sheet on Council's planning scheme website ([www.moretonbay.qld.gov.au/mbrclplanningscheme](http://www.moretonbay.qld.gov.au/mbrclplanningscheme)) or contact council on 3205 0555.

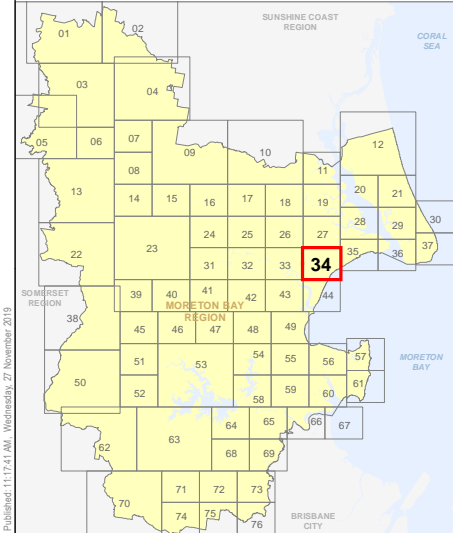
Effective on and from XXXXX



DCDB Version: April 2016  
Projection: Map Grid of Australia, Zone 56  
Horizontal Datum: Geocentric Datum of Australia 1994

**DISCLAIMER:** Some of the information shown in this document has been provided to Council from external third parties. Council makes no representation and gives no warranty about the accuracy, reliability, completeness or suitability for any particular purpose of the information. Persons should not rely on the information shown in this document to make any decision with financial or legal implications and should instead rely on their own enquiries. To the full extent that it is able to do so in law, Council disclaims all liability (including liability in negligence) for all costs, losses and damages (including indirect and consequential costs, losses and damages) caused by or arising from anyone using or relying on the information shown in this document for any purpose whatsoever. © Copyright Moreton Bay Regional Council 2019

DCDB (Version April 2016) is reproduced with the permission of the State of Queensland



OM-34 TNC  
Overlay Map



Z:\MapData\GISData\Planning\_Division\01 Planning Scheme Amendments\01 Proposed\Tabled Amendment\102\_Post Consultation and State Approval\Version 201902\_MBC\OM-Transport\_Noise\_Corridor.mxd



## PLANNING SCHEME OVERLAY MAP - TRANSPORT NOISE CORRIDOR

Property boundaries

Noise corridor - State-controlled road (MANDATORY area)

- Mandatory Category 1 - 58 dB (A)
- Mandatory Category 2 - 63 dB (A)
- Mandatory Category 3 - 68 dB (A)
- Mandatory Category 4 - 73 dB (A)

Noise corridor - State-controlled road (VOLUNTARY area)

- Voluntary Category 1 - 58 dB (A)
- Voluntary Category 2 - 63 dB (A)
- Voluntary Category 3 - 68 dB (A)
- Voluntary Category 4 - 73 dB (A)

Noise corridor - rail network

- Rail Category 1 - 70 dB (A)
- Rail Category 2 - 75 dB (A)
- Rail Category 3 - 80 dB (A)
- Rail Category 4 - 85 dB (A)

Please read the following notes about this map:

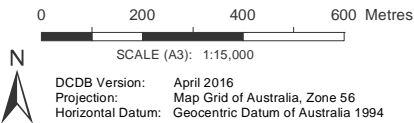
This map is for information purposes only and does not have associated development requirements in the planning scheme.

New development located within a Transport Noise Corridor must satisfy the requirements of the Queensland Development Code MP 4.4 Buildings in a transport noise corridor.

Interested persons may obtain details about the transport noise corridor and the levels of noise from Council or the Department of Housing and Public Works ([www.hpw.qld.gov.au](http://www.hpw.qld.gov.au)).

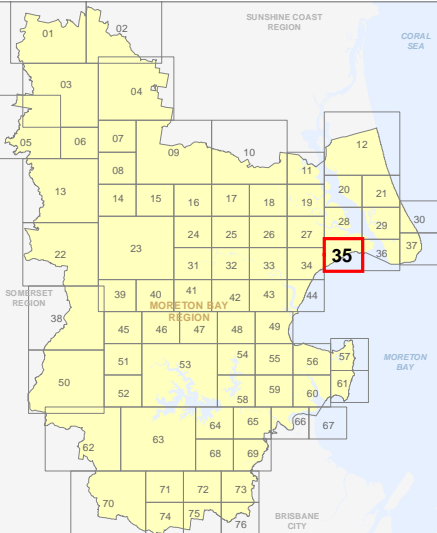
For further information regarding this overlay map, please refer to the Overlay information sheet on Council's planning scheme website ([www.moretonbay.qld.gov.au/mbrplanningscheme](http://www.moretonbay.qld.gov.au/mbrplanningscheme)) or contact council on 3205 0555.

Effective on and from XXXXX



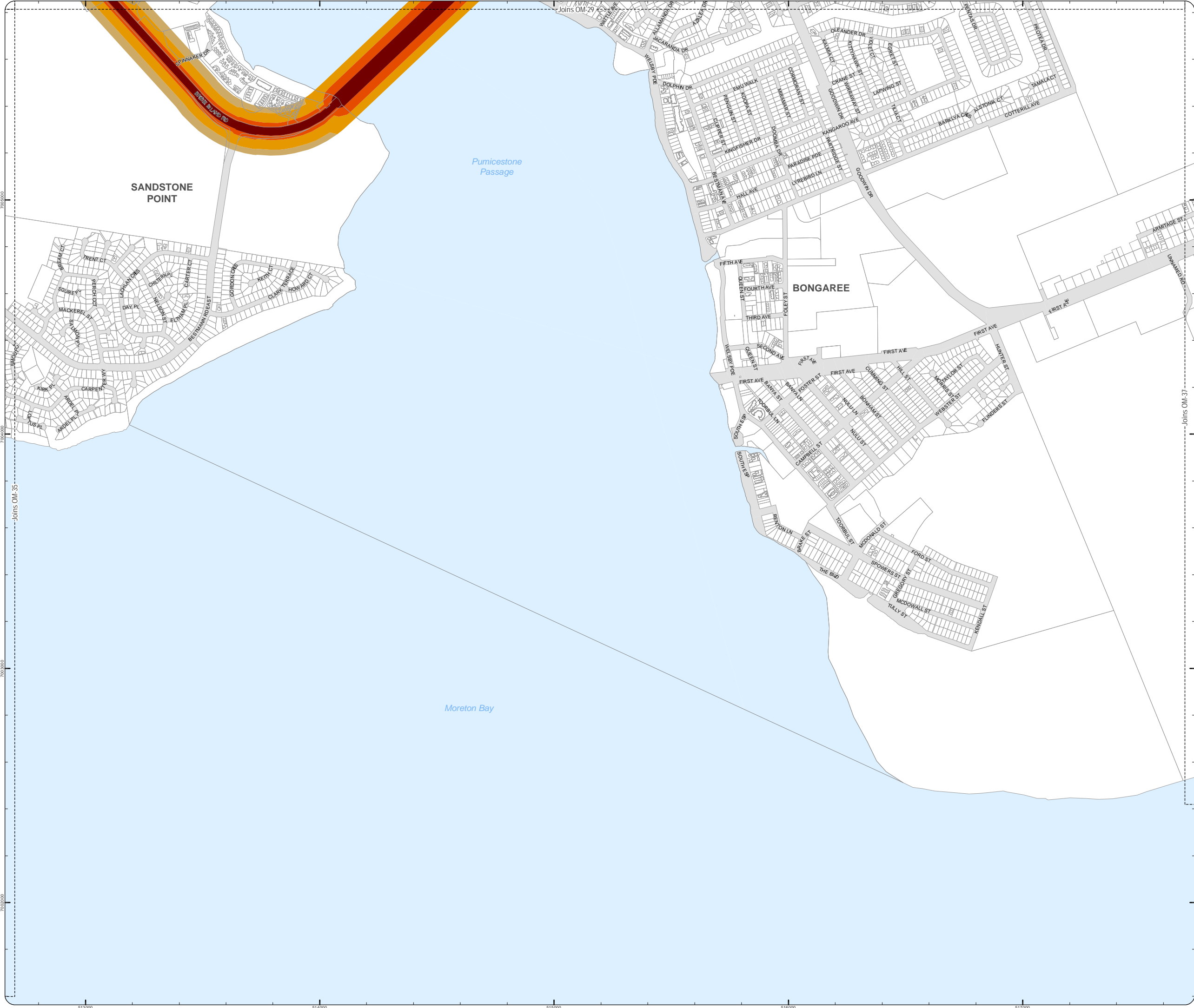
**DISCLAIMER:** Some of the information shown in this document has been provided to Council from external third parties. Council makes no representation and gives no warranty about the accuracy, reliability, completeness or suitability for any particular purpose of the information. Persons should not rely on the information shown in this document to make any decision with financial or legal implications and should instead rely on their own enquiries. To the full extent that it is able to do so in law, Council disclaims all liability (including liability in negligence) for all costs, losses and damages (including indirect and consequential costs, losses and damages) caused by or arising from anyone using or relying on the information shown in this document for any purpose whatsoever. © Copyright Moreton Bay Regional Council 2019

DCDB (Version April 2016) is reproduced with the permission of the State of Queensland



OM-35 TNC  
Overlay Map

Z:\MapData\GISData\Planning\_Division\01\_Planning\_SchemeAmendments\01\_Proposed\_TrailedAmendment\102\_PostConsultation and State Approval Version 201902\_MOC\OM-Transport\_Noise\_Corridor.mxd



**PLANNING SCHEME**  
**OVERLAY MAP - TRANSPORT NOISE CORRIDOR**

Property boundaries

Noise corridor - State-controlled road (MANDATORY area)

- Mandatory Category 1 - 58 dB (A)
- Mandatory Category 2 - 63 dB (A)
- Mandatory Category 3 - 68 dB (A)
- Mandatory Category 4 - 73 dB (A)

Noise corridor - State-controlled road (VOLUNTARY area)

- Voluntary Category 1 - 58 dB (A)
- Voluntary Category 2 - 63 dB (A)
- Voluntary Category 3 - 68 dB (A)
- Voluntary Category 4 - 73 dB (A)

Noise corridor - rail network

- Rail Category 1 - 70 dB (A)
- Rail Category 2 - 75 dB (A)
- Rail Category 3 - 80 dB (A)
- Rail Category 4 - 85 dB (A)

Please read the following notes about this map:

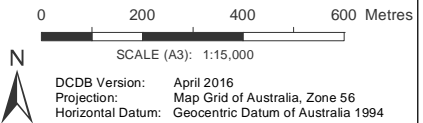
This map is for information purposes only and does not have associated development requirements in the planning scheme.

New development located within a Transport Noise Corridor must satisfy the requirements of the Queensland Development Code MP 4.4 Buildings in a transport noise corridor.

Interested persons may obtain details about the transport noise corridor and the levels of noise from Council or the Department of Housing and Public Works ([www.hpw.qld.gov.au](http://www.hpw.qld.gov.au)).

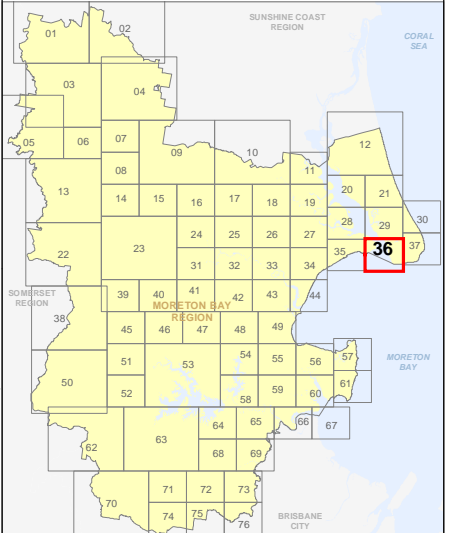
For further information regarding this overlay map, please refer to the Overlay information sheet on Council's planning scheme website ([www.moretonbay.qld.gov.au/mbrclplanningscheme](http://www.moretonbay.qld.gov.au/mbrclplanningscheme)) or contact council on 3205 0555.

**Effective on and from XXXXX**



**DISCLAIMER:** Some of the information shown in this document has been provided to Council from external third parties. Council makes no representation and gives no warranty about the accuracy, reliability, completeness or suitability for any particular purpose of the information. Persons should not rely on the information shown in this document to make any decision with financial or legal implications and should instead rely on their own enquiries. To the full extent that it is able to do so in law, Council disclaims all liability (including liability in negligence) for all costs, losses and damages (including indirect and consequential costs, losses and damages) caused by or arising from anyone using or relying on the information shown in this document for any purpose whatsoever. © Copyright Moreton Bay Regional Council 2019

DCDB (Version April 2016) is reproduced with the permission of the State of Queensland



**OM-36 TNC  
Overlay Map**

Z:\Map Data\GIS Data\Planning Division\01 Planning Scheme Amendments\01 Proposed\Tabled Amendment 102\_Post Consultation and State Approval Version 201902\_MXDs\OM Transport Noise Corridor.mxd



**PLANNING SCHEME**  
**OVERLAY MAP - TRANSPORT NOISE CORRIDOR**

Property boundaries

Noise corridor - State-controlled road (MANDATORY area)

- Mandatory Category 1 - 58 dB (A)
- Mandatory Category 2 - 63 dB (A)
- Mandatory Category 3 - 68 dB (A)
- Mandatory Category 4 - 73 dB (A)

Noise corridor - State-controlled road (VOLUNTARY area)

- Voluntary Category 1 - 58 dB (A)
- Voluntary Category 2 - 63 dB (A)
- Voluntary Category 3 - 68 dB (A)
- Voluntary Category 4 - 73 dB (A)

Noise corridor - rail network

- Rail Category 1 - 70 dB (A)
- Rail Category 2 - 75 dB (A)
- Rail Category 3 - 80 dB (A)
- Rail Category 4 - 85 dB (A)

Please read the following notes about this map:

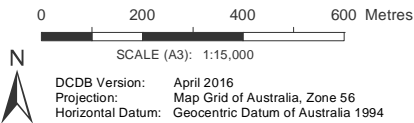
This map is for information purposes only and does not have associated development requirements in the planning scheme.

New development located within a Transport Noise Corridor must satisfy the requirements of the Queensland Development Code MP 4.4 Buildings in a transport noise corridor.

Interested persons may obtain details about the transport noise corridor and the levels of noise from Council or the Department of Housing and Public Works ([www.hpw.qld.gov.au](http://www.hpw.qld.gov.au)).

For further information regarding this overlay map, please refer to the Overlay information sheet on Council's planning scheme website ([www.moretonbay.qld.gov.au/mbrplanningscheme](http://www.moretonbay.qld.gov.au/mbrplanningscheme)) or contact council on 3205 0555.

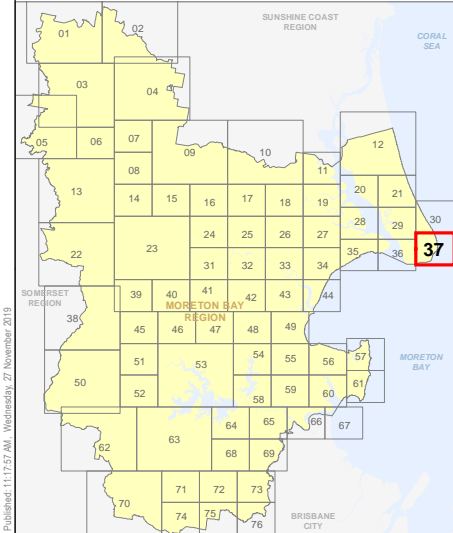
**Effective on and from XXXXX**



DCDB Version: April 2016  
Projection: Map Grid of Australia, Zone 56  
Horizontal Datum: Geocentric Datum of Australia 1994

**DISCLAIMER:** Some of the information shown in this document has been provided to Council from external third parties. Council makes no representation and gives no warranty about the accuracy, reliability, completeness or suitability for any particular purpose of the information. Persons should not rely on the information shown in this document to make any decision with financial or legal implications and should instead rely on their own enquiries. To the full extent that it is able to do so in law, Council disclaims all liability (including liability in negligence) for all costs, losses and damages (including indirect and consequential costs, losses and damages) caused by or arising from anyone using or relying on the information shown in this document for any purpose whatsoever.  
© Copyright Moreton Bay Regional Council 2019

DCDB (Version April 2016) is reproduced with the permission of the State of Queensland







**OM-37 TNC  
Overlay Map**









- ☐ Property boundaries





Noise corridor - State-controlled road (MANDATORY area)

- |   |                                  |
|---|----------------------------------|
|  | Mandatory Category 1 - 58 dB (A) |
|  | Mandatory Category 2 - 63 dB (A) |
|  | Mandatory Category 3 - 68 dB (A) |
|  | Mandatory Category 4 - 73 dB (A) |

Noise corridor - State-controlled road (VOLUNTARY area)

- |   |                                  |
|---|----------------------------------|
|  | Voluntary Category 1 - 58 dB (A) |
|  | Voluntary Category 2 - 63 dB (A) |
|  | Voluntary Category 3 - 68 dB (A) |
|  | Voluntary Category 4 - 73 dB (A) |

### Noise corridor - rail network

-  Rail Category 1 - 70 dB (A)
-  Rail Category 2 - 75 dB (A)
-  Rail Category 3 - 80 dB (A)
-  Rail Category 4 - 85 dB (A)

Please read the following notes about this map:

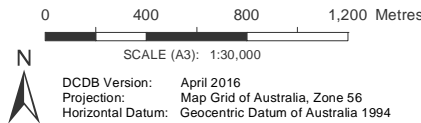
This map is for information purposes only and does not have associated development requirements in the planning scheme.

4.4 Buildings in a transport noise corridor.

Interested persons may obtain details about the transport noise corridor and the levels of noise from Council or the Department of Housing and Public Works ([www.hpw.qld.gov.au](http://www.hpw.qld.gov.au)).

For further information regarding this overlay map, please refer to the Overlay information sheet on Council's planning scheme website ([www.moretonbay.qld.gov.au/mbrccplanningscheme](http://www.moretonbay.qld.gov.au/mbrccplanningscheme)) or contact council on 3205 0555.

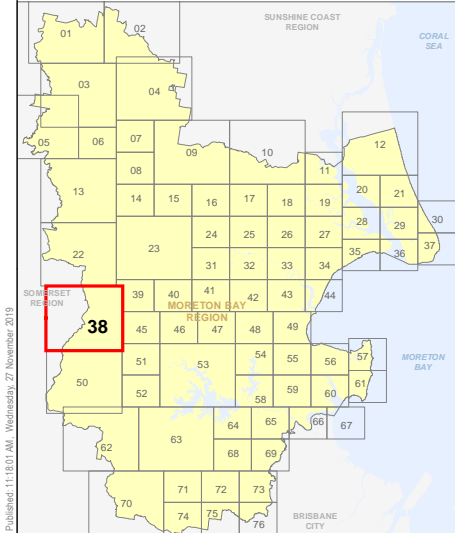
**Effective on and from XXXXX**



**DISCLAIMER:** Some of the information shown in this document has been provided to Council from external third parties. Council makes no representation and gives no warranty about the accuracy, reliability, completeness or suitability for any particular purpose of the information. Persons should not rely on the information shown in this document to make any decision with financial or legal implications and should instead rely on their own enquiries. To the full extent that it is able to do so in law, Council disclaims all liability (including liability in negligence) for all costs, losses and damages (including indirect and consequential costs, losses and damages) caused by or arising from anyone using or relying on the information shown in this document for any purpose whatsoever.

© Copyright Moreton Bay Regional Council 2019

DCDB (Version April 2016) is reproduced with the permission of the State of Queensland



## OM-38 TNC Overlay Map

Please Note: Do Not Print using "Page Scaling: Fit to Printable Area", this will distort the scale of the map and impacts quality of text and linework. Please print using setup of A3 paper size and Landscape orientation, with "Page Scaling: None", and you will not see this message.

Outside Moreton  
Bay Region Local  
Government Area

Z:\MapData\GISData\Planning\_Division\01 Planning Scheme Amendments\01 Proposed Transport Noise Corridor\01 Transport Noise Corridor.mxd



**PLANNING SCHEME**  
**OVERLAY MAP - TRANSPORT NOISE CORRIDOR**

- Property boundaries
- Noise corridor - State-controlled road (MANDATORY area)
- Mandatory Category 1 - 58 dB (A)
  - Mandatory Category 2 - 63 dB (A)
  - Mandatory Category 3 - 68 dB (A)
  - Mandatory Category 4 - 73 dB (A)
- Noise corridor - State-controlled road (VOLUNTARY area)
- Voluntary Category 1 - 58 dB (A)
  - Voluntary Category 2 - 63 dB (A)
  - Voluntary Category 3 - 68 dB (A)
  - Voluntary Category 4 - 73 dB (A)
- Noise corridor - rail network
- Rail Category 1 - 70 dB (A)
  - Rail Category 2 - 75 dB (A)
  - Rail Category 3 - 80 dB (A)
  - Rail Category 4 - 85 dB (A)

Please read the following notes about this map:

This map is for information purposes only and does not have associated development requirements in the planning scheme.

New development located within a Transport Noise Corridor must satisfy the requirements of the Queensland Development Code MP 4.4 Buildings in a transport noise corridor.

Interested persons may obtain details about the transport noise corridor and the levels of noise from Council or the Department of Housing and Public Works ([www.hpw.qld.gov.au](http://www.hpw.qld.gov.au)).

For further information regarding this overlay map, please refer to the Overlay information sheet on Council's planning scheme website ([www.moretonbay.qld.gov.au/mbrplanningscheme](http://www.moretonbay.qld.gov.au/mbrplanningscheme)) or contact council on 3205 0555.

**Effective on and from XXXXX**

0 200 400 600 Metres

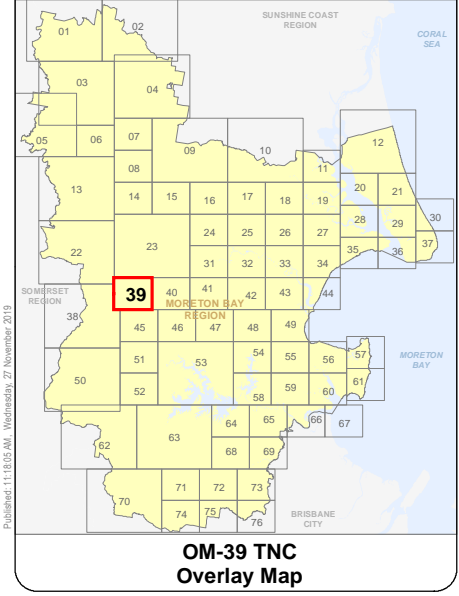
SCALE (A3): 1:15,000

N

DCDB Version: April 2016  
Projection: Map Grid of Australia, Zone 56  
Horizontal Datum: Geocentric Datum of Australia 1994

**DISCLAIMER:** Some of the information shown in this document has been provided to Council from external third parties. Council makes no representation and gives no warranty about the accuracy, reliability, completeness or suitability for any particular purpose of the information. Persons should not rely on the information shown in this document to make any decision with financial or legal implications and should instead rely on their own enquiries. To the full extent that it is able to do so in law, Council disclaims all liability (including liability in negligence) for all costs, losses and damages (including indirect and consequential costs, losses and damages) caused by or arising from anyone using or relying on the information shown in this document for any purpose whatsoever. © Copyright Moreton Bay Regional Council 2019

DCDB (Version April 2016) is reproduced with the permission of the State of Queensland







Z:\MapData\GISData\Planning\_Division\01 Planning Scheme Amendments\01 Proposed Tailored Amendment 102\_Post Consultation and State Approval\Version 201902\_MXDoc\OM Transport Noise Corridor.mxd







**PLANNING SCHEME**  
**OVERLAY MAP - TRANSPORT NOISE CORRIDOR**

 Property boundaries





Noise corridor - State-controlled road (MANDATORY area)

-  Mandatory Category 1 - 58 dB (A)
-  Mandatory Category 2 - 63 dB (A)
-  Mandatory Category 3 - 68 dB (A)
-  Mandatory Category 4 - 73 dB (A)

Noise corridor - State-controlled road (VOLUNTARY area)

-  Voluntary Category 1 - 58 dB (A)
-  Voluntary Category 2 - 63 dB (A)
-  Voluntary Category 3 - 68 dB (A)
-  Voluntary Category 4 - 73 dB (A)

Noise corridor - rail network

-  Rail Category 1 - 70 dB (A)
-  Rail Category 2 - 75 dB (A)
-  Rail Category 3 - 80 dB (A)
-  Rail Category 4 - 85 dB (A)

Please read the following notes about this map:

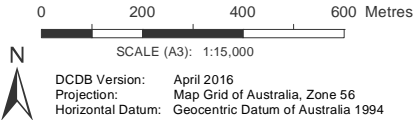
This map is for information purposes only and does not have associated development requirements in the planning scheme.

New development located within a Transport Noise Corridor must satisfy the requirements of the Queensland Development Code MP 4.4 Buildings in a transport noise corridor.

Interested persons may obtain details about the transport noise corridor and the levels of noise from Council or the Department of Housing and Public Works ([www.hpw.qld.gov.au](http://www.hpw.qld.gov.au)).

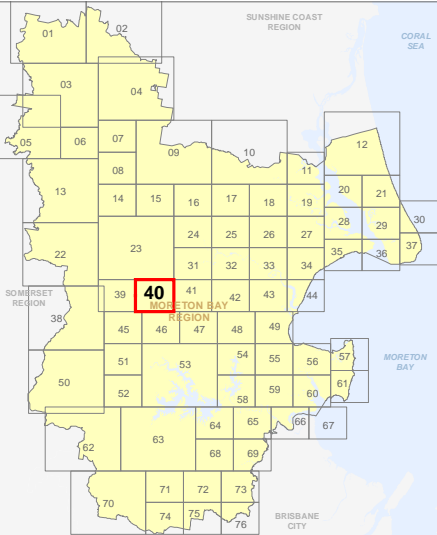
For further information regarding this overlay map, please refer to the Overlay information sheet on Council's planning scheme website ([www.moretonbay.qld.gov.au/mbrcpplanningscheme](http://www.moretonbay.qld.gov.au/mbrcpplanningscheme)) or contact council on 3205 0555.

**Effective on and from XXXXX**



**DISCLAIMER:** Some of the information shown in this document has been provided to Council from external third parties. Council makes no representation and gives no warranty about the accuracy, reliability, completeness or suitability for any particular purpose of the information. Persons should not rely on the information shown in this document to make any decision with financial or legal implications and should instead rely on their own enquiries. To the full extent that it is able to do so in law, Council disclaims all liability (including liability in negligence) for all costs, losses and damages (including indirect and consequential costs, losses and damages) caused by or arising from anyone using or relying on the information shown in this document for any purpose whatsoever. © Copyright Moreton Bay Regional Council 2019

DCDB (Version April 2016) is reproduced with the permission of the State of Queensland



**OM-40 TNC**  
**Overlay Map**



Z:\MapData\GISData\Planning\_Division\01 Planning Scheme Amendments\01 Proposed Tailored Amendment 102\_Post Consultation and State Approval Version 201902\_M00sOM Transport Noise Corridor.mxd



**PLANNING SCHEME**  
**OVERLAY MAP - TRANSPORT NOISE CORRIDOR**

Property boundaries

Noise corridor - State-controlled road (MANDATORY area)

- Mandatory Category 1 - 58 dB (A)
- Mandatory Category 2 - 63 dB (A)
- Mandatory Category 3 - 68 dB (A)
- Mandatory Category 4 - 73 dB (A)

Noise corridor - State-controlled road (VOLUNTARY area)

- Voluntary Category 1 - 58 dB (A)
- Voluntary Category 2 - 63 dB (A)
- Voluntary Category 3 - 68 dB (A)
- Voluntary Category 4 - 73 dB (A)

Noise corridor - rail network

- Rail Category 1 - 70 dB (A)
- Rail Category 2 - 75 dB (A)
- Rail Category 3 - 80 dB (A)
- Rail Category 4 - 85 dB (A)

Please read the following notes about this map:

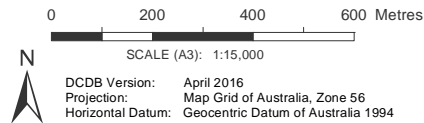
This map is for information purposes only and does not have associated development requirements in the planning scheme.

New development located within a Transport Noise Corridor must satisfy the requirements of the Queensland Development Code MP 4.4 Buildings in a transport noise corridor.

Interested persons may obtain details about the transport noise corridor and the levels of noise from Council or the Department of Housing and Public Works ([www.hpw.qld.gov.au](http://www.hpw.qld.gov.au)).

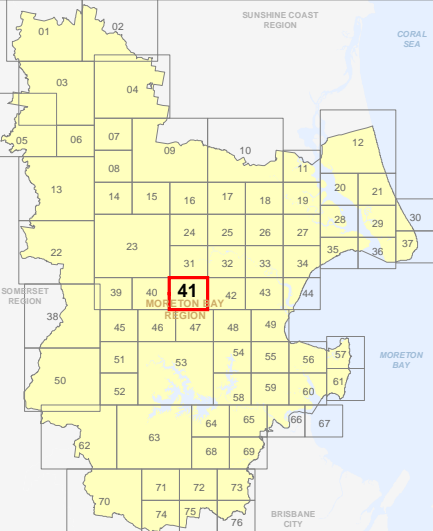
For further information regarding this overlay map, please refer to the Overlay information sheet on Council's planning scheme website ([www.moretonbay.qld.gov.au/mbrplanningscheme](http://www.moretonbay.qld.gov.au/mbrplanningscheme)) or contact council on 3205 0555.

**Effective on and from XXXXX**



**DISCLAIMER:** Some of the information shown in this document has been provided to Council from external third parties. Council makes no representation and gives no warranty about the accuracy, reliability, completeness or suitability for any particular purpose of the information. Persons should not rely on the information shown in this document to make any decision with financial or legal implications and should instead rely on their own enquiries. To the full extent that it is able to do so in law, Council disclaims all liability (including liability in negligence) for all costs, losses and damages (including indirect and consequential costs, losses and damages) caused by or arising from anyone using or relying on the information shown in this document for any purpose whatsoever. © Copyright Moreton Bay Regional Council 2019

DCDB (Version April 2016) is reproduced with the permission of the State of Queensland



**OM-41 TNC  
Overlay Map**



Z:\MapData\GISData\Planning\_Division\01 Planning Scheme Amendments\01 Proposed\Tabled Amendment 102\_Post Consultation and State Approval Version 201902\_MORayOML Transport Noise Corridor.mxd



PLANNING SCHEME  
OVERLAY MAP - TRANSPORT NOISE CORRIDOR

Property boundaries

Noise corridor - State-controlled road (MANDATORY area)

- Mandatory Category 1 - 58 dB (A)
- Mandatory Category 2 - 63 dB (A)
- Mandatory Category 3 - 68 dB (A)
- Mandatory Category 4 - 73 dB (A)

Noise corridor - State-controlled road (VOLUNTARY area)

- Voluntary Category 1 - 58 dB (A)
- Voluntary Category 2 - 63 dB (A)
- Voluntary Category 3 - 68 dB (A)
- Voluntary Category 4 - 73 dB (A)

Noise corridor - rail network

- Rail Category 1 - 70 dB (A)
- Rail Category 2 - 75 dB (A)
- Rail Category 3 - 80 dB (A)
- Rail Category 4 - 85 dB (A)

Please read the following notes about this map:

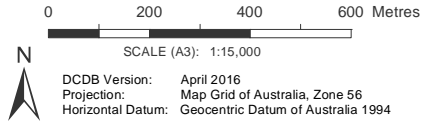
This map is for information purposes only and does not have associated development requirements in the planning scheme.

New development located within a Transport Noise Corridor must satisfy the requirements of the Queensland Development Code MP 4.4 Buildings in a transport noise corridor.

Interested persons may obtain details about the transport noise corridor and the levels of noise from Council or the Department of Housing and Public Works ([www.hpw.qld.gov.au](http://www.hpw.qld.gov.au)).

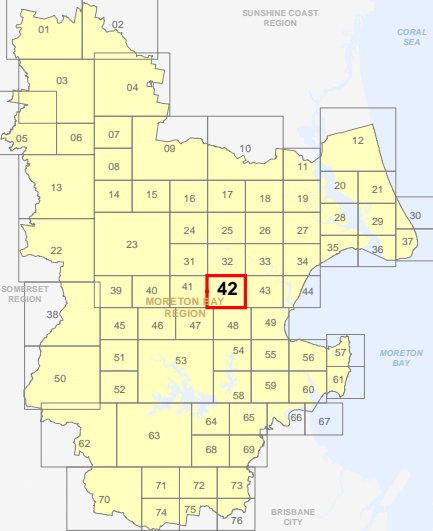
For further information regarding this overlay map, please refer to the Overlay information sheet on Council's planning scheme website ([www.moretonbay.qld.gov.au/mbrplanningscheme](http://www.moretonbay.qld.gov.au/mbrplanningscheme)) or contact council on 3205 0555.

Effective on and from XXXXX



**DISCLAIMER:** Some of the information shown in this document has been provided to Council from external third parties. Council makes no representation and gives no warranty about the accuracy, reliability, completeness or suitability for any particular purpose of the information. Persons should not rely on the information shown in this document to make any decision with financial or legal implications and should instead rely on their own enquiries. To the full extent that it is able to do so in law, Council disclaims all liability (including liability in negligence) for all costs, losses and damages (including indirect and consequential costs, losses and damages) caused by or arising from anyone using or relying on the information shown in this document for any purpose whatsoever. © Copyright Moreton Bay Regional Council 2019

DCDB (Version April 2016) is reproduced with the permission of the State of Queensland



OM-42 TNC  
Overlay Map





PLANNING SCHEME  
OVERLAY MAP - TRANSPORT NOISE CORRIDOR

Property boundaries

Noise corridor - State-controlled road (MANDATORY area)

- Mandatory Category 1 - 58 dB (A)
- Mandatory Category 2 - 63 dB (A)
- Mandatory Category 3 - 68 dB (A)
- Mandatory Category 4 - 73 dB (A)

Noise corridor - State-controlled road (VOLUNTARY area)

- Voluntary Category 1 - 58 dB (A)
- Voluntary Category 2 - 63 dB (A)
- Voluntary Category 3 - 68 dB (A)
- Voluntary Category 4 - 73 dB (A)

Noise corridor - rail network

- Rail Category 1 - 70 dB (A)
- Rail Category 2 - 75 dB (A)
- Rail Category 3 - 80 dB (A)
- Rail Category 4 - 85 dB (A)

Please read the following notes about this map:

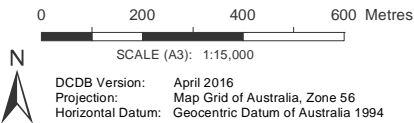
This map is for information purposes only and does not have associated development requirements in the planning scheme.

New development located within a Transport Noise Corridor must satisfy the requirements of the Queensland Development Code MP 4.4 Buildings in a transport noise corridor.

Interested persons may obtain details about the transport noise corridor and the levels of noise from Council or the Department of Housing and Public Works ([www.hpw.qld.gov.au](http://www.hpw.qld.gov.au)).

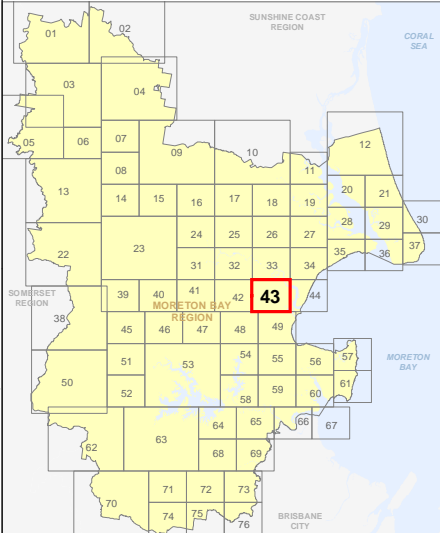
For further information regarding this overlay map, please refer to the Overlay information sheet on Council's planning scheme website ([www.moretonbay.qld.gov.au/mbrclplanningscheme](http://www.moretonbay.qld.gov.au/mbrclplanningscheme)) or contact council on 3205 0555.

Effective on and from XXXXX



**DISCLAIMER:** Some of the information shown in this document has been provided to Council from external third parties. Council makes no representation and gives no warranty about the accuracy, reliability, completeness or suitability for any particular purpose of the information. Persons should not rely on the information shown in this document to make any decision with financial or legal implications and should instead rely on their own enquiries. To the full extent that it is able to do so in law, Council disclaims all liability (including liability in negligence) for all costs, losses and damages (including indirect and consequential costs, losses and damages) caused by or arising from anyone using or relying on the information shown in this document for any purpose whatsoever. © Copyright Moreton Bay Regional Council 2019

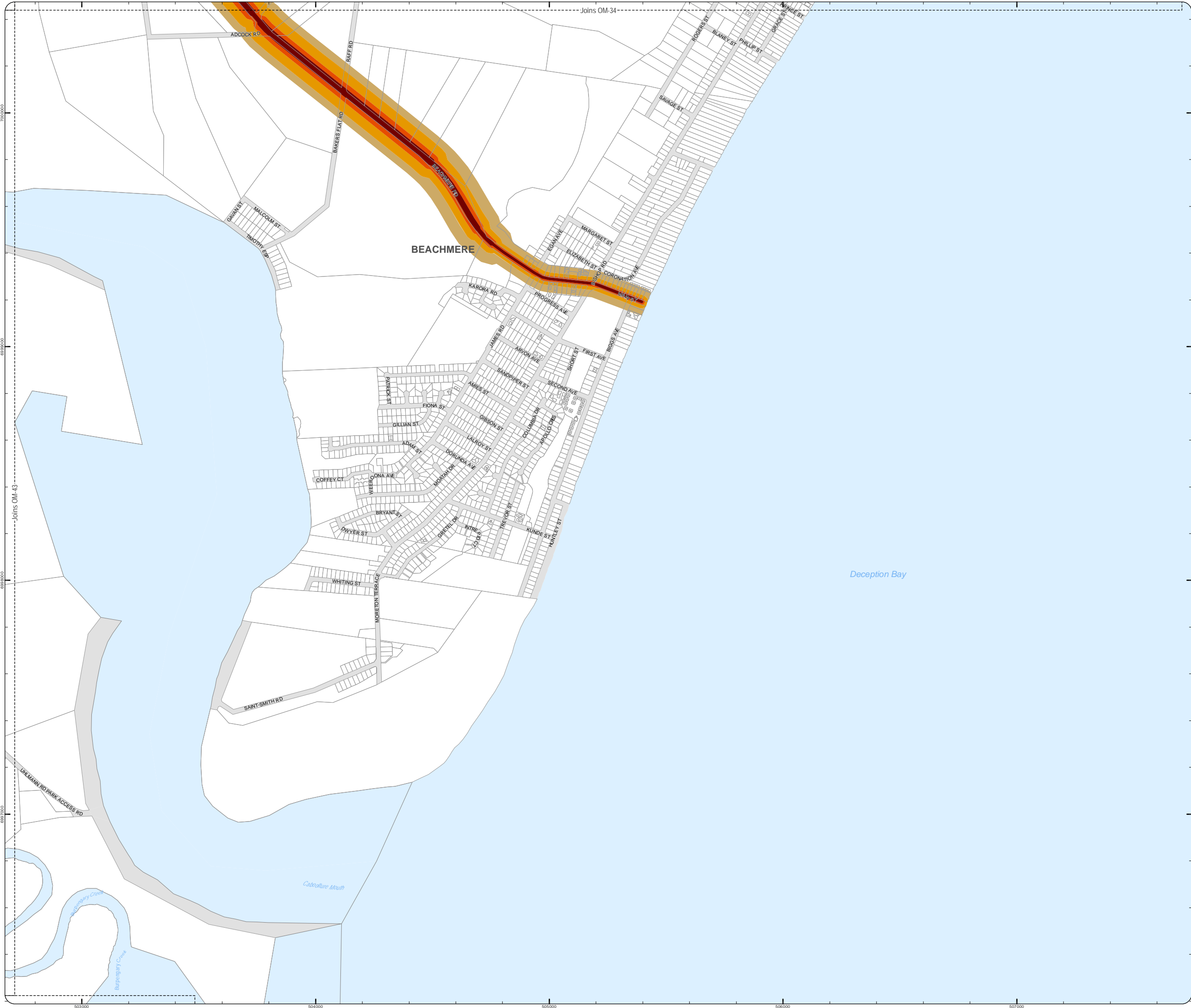
DCDB (Version April 2016) is reproduced with the permission of the State of Queensland



OM-43 TNC  
Overlay Map



Z:\MapData\GISData\Planning\_Division\01 Planning Scheme Amendments\01 Proposed\Tailored Amendment 102\_Post Consultation and State Approval Version 201902\_MXDoc\OM-Transport\_Noise\_Corridor.mxd



**PLANNING SCHEME**  
**OVERLAY MAP - TRANSPORT NOISE CORRIDOR**

Property boundaries

Noise corridor - State-controlled road (MANDATORY area)

- Mandatory Category 1 - 58 dB (A)
- Mandatory Category 2 - 63 dB (A)
- Mandatory Category 3 - 68 dB (A)
- Mandatory Category 4 - 73 dB (A)

Noise corridor - State-controlled road (VOLUNTARY area)

- Voluntary Category 1 - 58 dB (A)
- Voluntary Category 2 - 63 dB (A)
- Voluntary Category 3 - 68 dB (A)
- Voluntary Category 4 - 73 dB (A)

Noise corridor - rail network

- Rail Category 1 - 70 dB (A)
- Rail Category 2 - 75 dB (A)
- Rail Category 3 - 80 dB (A)
- Rail Category 4 - 85 dB (A)

Please read the following notes about this map:

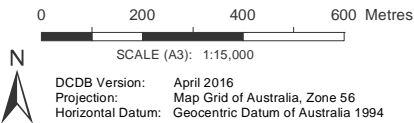
This map is for information purposes only and does not have associated development requirements in the planning scheme.

New development located within a Transport Noise Corridor must satisfy the requirements of the Queensland Development Code MP 4.4 Buildings in a transport noise corridor.

Interested persons may obtain details about the transport noise corridor and the levels of noise from Council or the Department of Housing and Public Works ([www.hpw.qld.gov.au](http://www.hpw.qld.gov.au)).

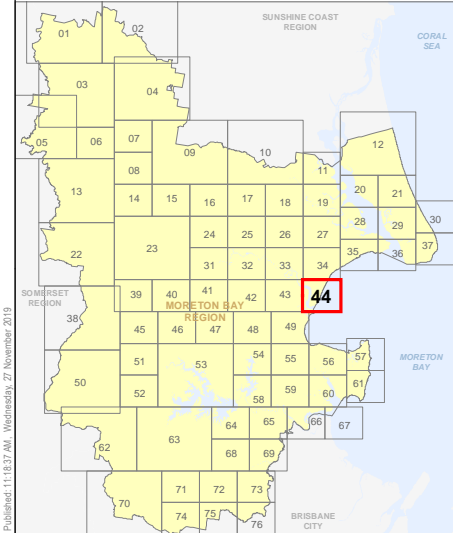
For further information regarding this overlay map, please refer to the Overlay information sheet on Council's planning scheme website ([www.moretonbay.qld.gov.au/mbrclplanningscheme](http://www.moretonbay.qld.gov.au/mbrclplanningscheme)) or contact council on 3205 0555.

**Effective on and from XXXXX**



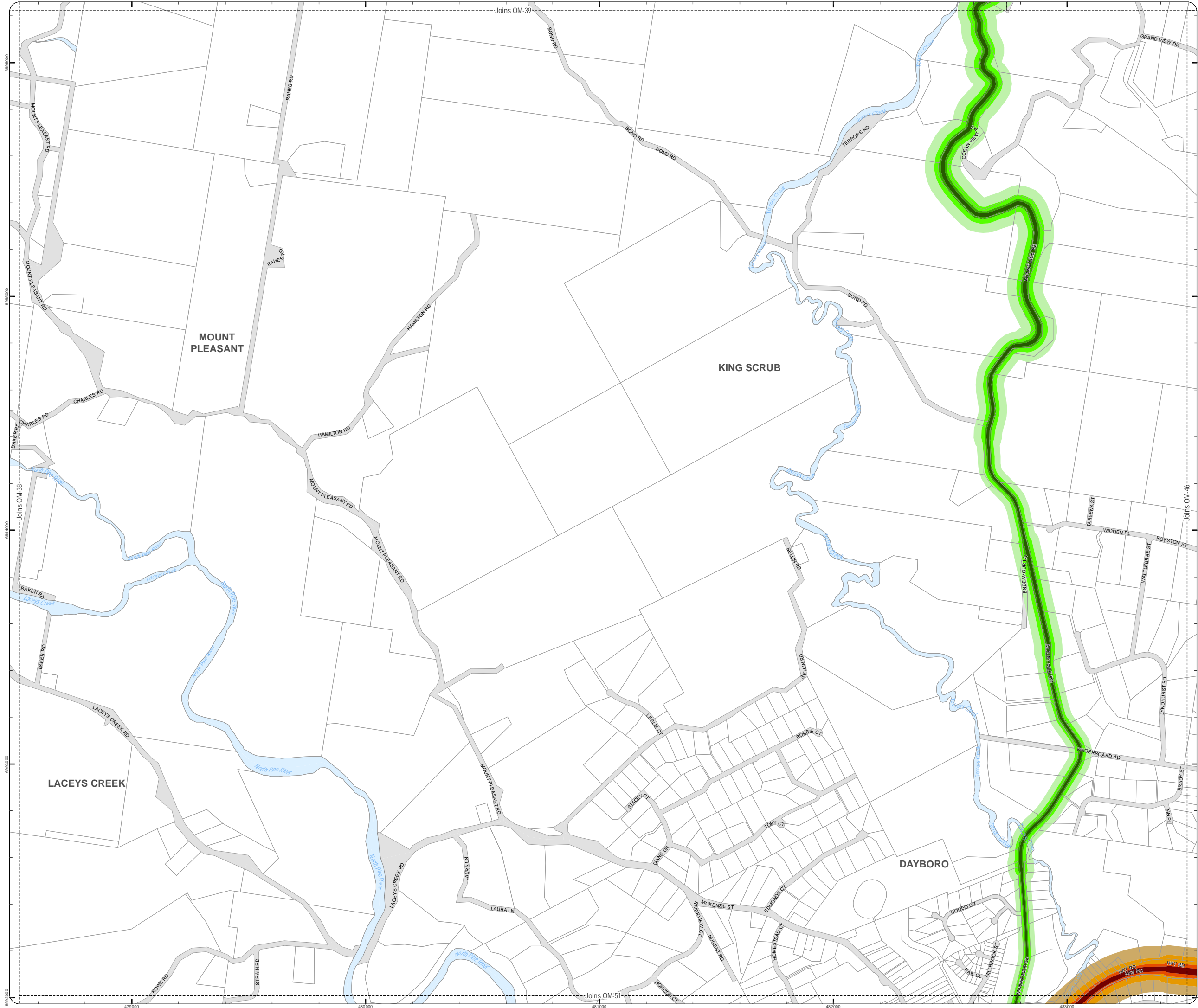
**DISCLAIMER:** Some of the information shown in this document has been provided to Council from external third parties. Council makes no representation and gives no warranty about the accuracy, reliability, completeness or suitability for any particular purpose of the information. Persons should not rely on the information shown in this document to make any decision with financial or legal implications and should instead rely on their own enquiries. To the full extent that it is able to do so in law, Council disclaims all liability (including liability in negligence) for all costs, losses and damages (including indirect and consequential costs, losses and damages) caused by or arising from anyone using or relying on the information shown in this document for any purpose whatsoever. © Copyright Moreton Bay Regional Council 2019

DCDB (Version April 2016) is reproduced with the permission of the State of Queensland



**OM-44 TNC**  
**Overlay Map**

Z:\MapData\GISData\Planning\_Division\01 Planning Scheme Amendments\01 Proposed Transport Noise Corridor\01 Transport Noise Corridor.mxd



## PLANNING SCHEME OVERLAY MAP - TRANSPORT NOISE CORRIDOR

Property boundaries

Noise corridor - State-controlled road (MANDATORY area)

- Mandatory Category 1 - 58 dB (A)
- Mandatory Category 2 - 63 dB (A)
- Mandatory Category 3 - 68 dB (A)
- Mandatory Category 4 - 73 dB (A)

Noise corridor - State-controlled road (VOLUNTARY area)

- Voluntary Category 1 - 58 dB (A)
- Voluntary Category 2 - 63 dB (A)
- Voluntary Category 3 - 68 dB (A)
- Voluntary Category 4 - 73 dB (A)

Noise corridor - rail network

- Rail Category 1 - 70 dB (A)
- Rail Category 2 - 75 dB (A)
- Rail Category 3 - 80 dB (A)
- Rail Category 4 - 85 dB (A)

Please read the following notes about this map:

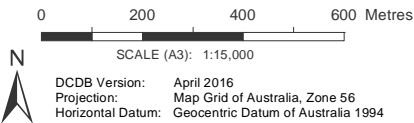
This map is for information purposes only and does not have associated development requirements in the planning scheme.

New development located within a Transport Noise Corridor must satisfy the requirements of the Queensland Development Code MP 4.4 Buildings in a transport noise corridor.

Interested persons may obtain details about the transport noise corridor and the levels of noise from Council or the Department of Housing and Public Works ([www.hpw.qld.gov.au](http://www.hpw.qld.gov.au)).

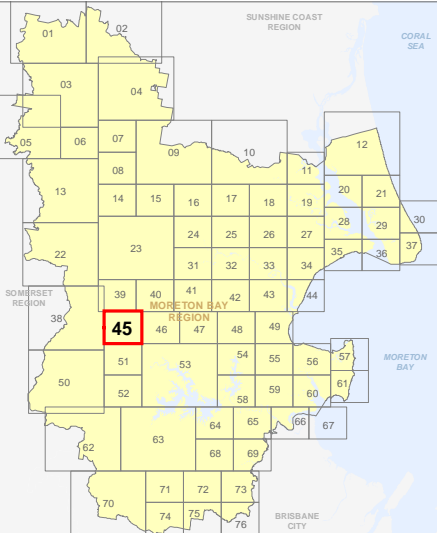
For further information regarding this overlay map, please refer to the Overlay information sheet on Council's planning scheme website ([www.moretonbay.qld.gov.au/mbrclplanningscheme](http://www.moretonbay.qld.gov.au/mbrclplanningscheme)) or contact council on 3205 0555.

Effective on and from XXXXX



**DISCLAIMER:** Some of the information shown in this document has been provided to Council from external third parties. Council makes no representation and gives no warranty about the accuracy, reliability, completeness or suitability for any particular purpose of the information. Persons should not rely on the information shown in this document to make any decision with financial or legal implications and should instead rely on their own enquiries. To the full extent that it is able to do so in law, Council disclaims all liability (including liability in negligence) for all costs, losses and damages (including indirect and consequential costs, losses and damages) caused by or arising from anyone using or relying on the information shown in this document for any purpose whatsoever. © Copyright Moreton Bay Regional Council 2019

DCDB (Version April 2016) is reproduced with the permission of the State of Queensland

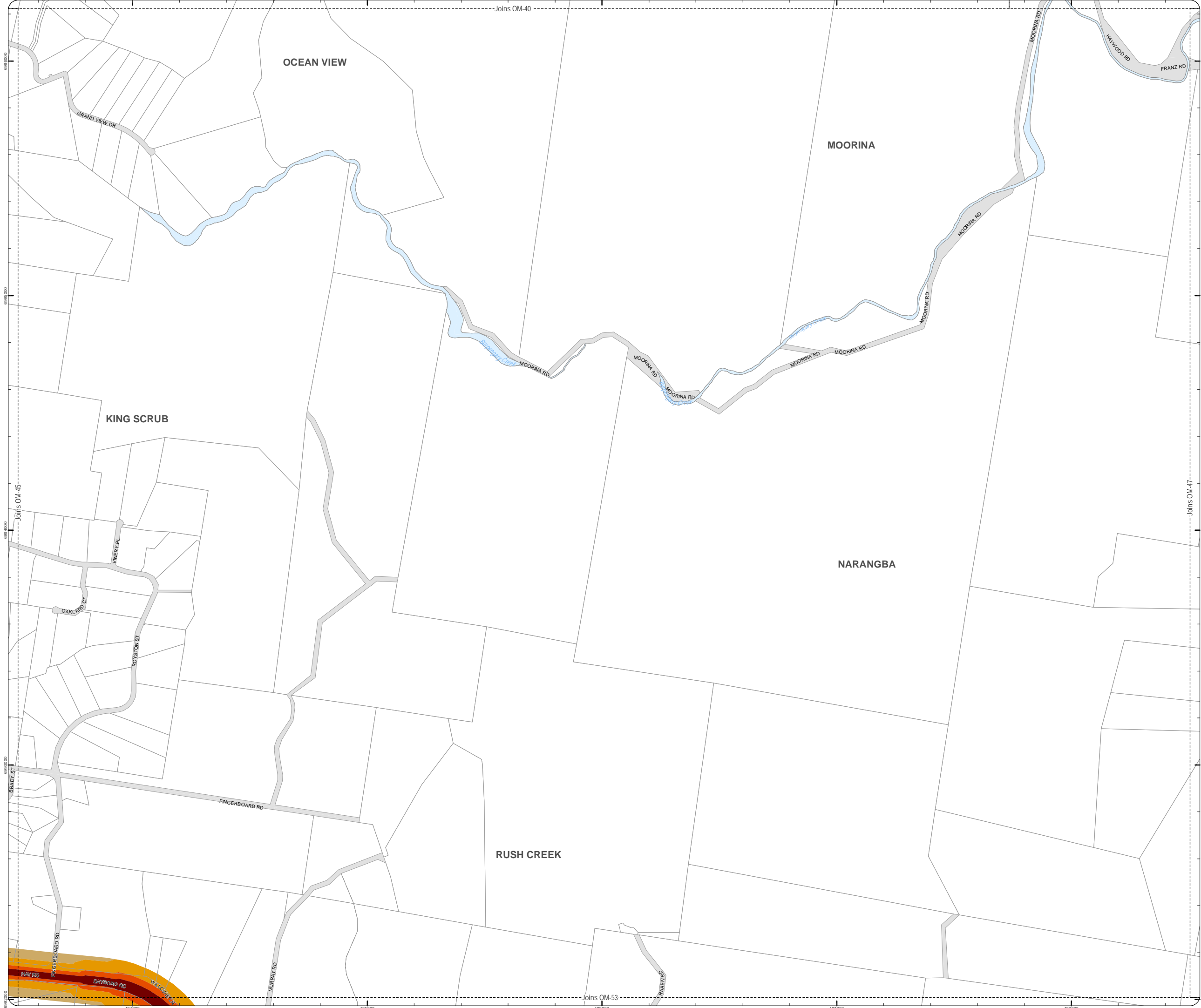


OM-45 TNC  
Overlay Map

Please Note: Do Not Print using "Page Scaling: Fit to Printable Area", this will distort the scale of the map and impacts quality of text and linework. Please print using setup of A3 paper size and Landscape orientation, with "Page Scaling: None", and you will not see this message.



Z:\MapData\GISData\Planning\_Division\01 Planning Scheme Amendments\01 Proposed\Tabred Amendment 102\_Post Consultation and State Approval\Version 201902\_MXDs\OM Transport Noise Corridor.mxd



**PLANNING SCHEME**  
**OVERLAY MAP - TRANSPORT NOISE CORRIDOR**

- Property boundaries
- Noise corridor - State-controlled road (MANDATORY area)
- Mandatory Category 1 - 58 dB (A)
  - Mandatory Category 2 - 63 dB (A)
  - Mandatory Category 3 - 68 dB (A)
  - Mandatory Category 4 - 73 dB (A)
- Noise corridor - State-controlled road (VOLUNTARY area)
- Voluntary Category 1 - 58 dB (A)
  - Voluntary Category 2 - 63 dB (A)
  - Voluntary Category 3 - 68 dB (A)
  - Voluntary Category 4 - 73 dB (A)
- Noise corridor - rail network
- Rail Category 1 - 70 dB (A)
  - Rail Category 2 - 75 dB (A)
  - Rail Category 3 - 80 dB (A)
  - Rail Category 4 - 85 dB (A)

Please read the following notes about this map:

This map is for information purposes only and does not have associated development requirements in the planning scheme.

New development located within a Transport Noise Corridor must satisfy the requirements of the Queensland Development Code MP 4.4 Buildings in a transport noise corridor.

Interested persons may obtain details about the transport noise corridor and the levels of noise from Council or the Department of Housing and Public Works ([www.hpw.qld.gov.au](http://www.hpw.qld.gov.au)).

For further information regarding this overlay map, please refer to the Overlay information sheet on Council's planning scheme website ([www.moretonbay.qld.gov.au/mbrplanningscheme](http://www.moretonbay.qld.gov.au/mbrplanningscheme)) or contact council on 3205 0555.

**Effective on and from XXXXX**

0 200 400 600 Metres

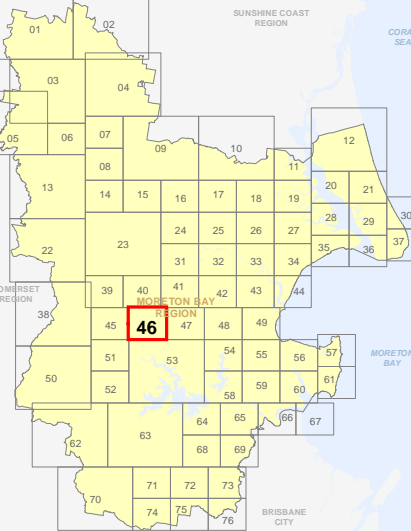
SCALE (A3): 1:15,000

N

DCDB Version: April 2016  
Projection: Map Grid of Australia, Zone 56  
Horizontal Datum: Geocentric Datum of Australia 1994





**DISCLAIMER:** Some of the information shown in this document has been provided to Council from external third parties. Council makes no representation and gives no warranty about the accuracy, reliability, completeness or suitability for any particular purpose of the information. Persons should not rely on the information shown in this document to make any decision with financial or legal implications and should instead rely on their own enquiries. To the full extent that it is able to do so in law, Council disclaims all liability (including liability in negligence) for all costs, losses and damages (including indirect and consequential costs, losses and damages) caused by or arising from anyone using or relying on the information shown in this document for any purpose whatsoever. © Copyright Moreton Bay Regional Council 2019





DCDB (Version April 2016) is reproduced with the permission of the State of Queensland







**OM-46 TNC  
Overlay Map**



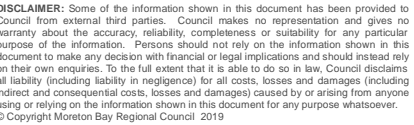
- |   |                                  |
|---|----------------------------------|
|  | Mandatory Category 1 - 58 dB (A) |
|  | Mandatory Category 2 - 63 dB (A) |
|  | Mandatory Category 3 - 68 dB (A) |
|  | Mandatory Category 4 - 73 dB (A) |

- |   |                                  |
|---|----------------------------------|
|  | Voluntary Category 1 - 58 dB (A) |
|  | Voluntary Category 2 - 63 dB (A) |
|  | Voluntary Category 3 - 68 dB (A) |
|  | Voluntary Category 4 - 73 dB (A) |

-  Rail Category 1 - 70 dB (A)
-  Rail Category 2 - 75 dB (A)
-  Rail Category 3 - 80 dB (A)
-  Rail Category 4 - 85 dB (A)

Interested persons may obtain details about the transport noise corridor and the levels of noise from Council or the Department of Transport and Main Roads (www.hpw.qld.gov.au).

**Effective on and from XXXXX**



OCDB (Version April 2016) is reproduced with the permission of the State of Queensland







PLANNING SCHEME  
OVERLAY MAP - TRANSPORT NOISE CORRIDOR

- Property boundaries
- Noise corridor - State-controlled road (MANDATORY area)
- Mandatory Category 1 - 58 dB (A)
  - Mandatory Category 2 - 63 dB (A)
  - Mandatory Category 3 - 68 dB (A)
  - Mandatory Category 4 - 73 dB (A)
- Noise corridor - State-controlled road (VOLUNTARY area)
- Voluntary Category 1 - 58 dB (A)
  - Voluntary Category 2 - 63 dB (A)
  - Voluntary Category 3 - 68 dB (A)
  - Voluntary Category 4 - 73 dB (A)
- Noise corridor - rail network
- Rail Category 1 - 70 dB (A)
  - Rail Category 2 - 75 dB (A)
  - Rail Category 3 - 80 dB (A)
  - Rail Category 4 - 85 dB (A)

Please read the following notes about this map:

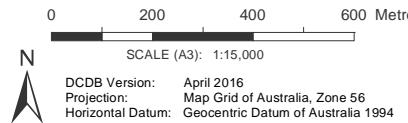
This map is for information purposes only and does not have associated development requirements in the planning scheme.

New development located within a Transport Noise Corridor must satisfy the requirements of the Queensland Development Code MP 4.4 Buildings in a transport noise corridor.

Interested persons may obtain details about the transport noise corridor and the levels of noise from Council or the Department of Housing and Public Works ([www.hpw.qld.gov.au](http://www.hpw.qld.gov.au)).

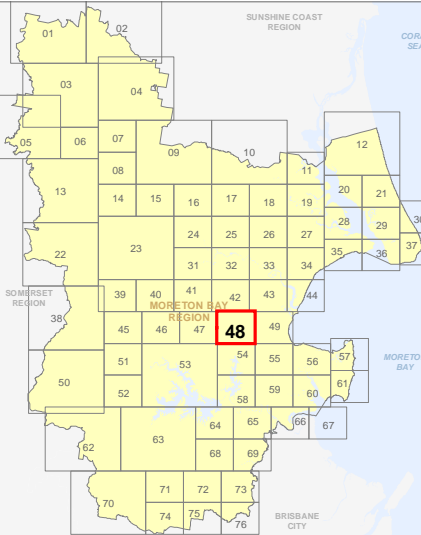
For further information regarding this overlay map, please refer to the Overlay information sheet on Council's planning scheme website ([www.moretonbay.qld.gov.au/mbrplanningscheme](http://www.moretonbay.qld.gov.au/mbrplanningscheme)) or contact council on 3205 0555.

Effective on and from XXXXX



DISCLAIMER: Some of the information shown in this document has been provided to Council from external third parties. Council makes no representation and gives no warranty about the accuracy, reliability, completeness or suitability for any particular purpose of the information. Persons should not rely on the information shown in this document to make any decision with financial or legal implications and should instead rely on their own enquiries. To the full extent that it is able to do so in law, Council disclaims all liability (including liability in negligence) for all costs, losses and damages (including indirect and consequential costs, losses and damages) caused by or arising from anyone using or relying on the information shown in this document for any purpose whatsoever. © Copyright Moreton Bay Regional Council 2019

DCDB (Version April 2016) is reproduced with the permission of the State of Queensland



OM-48 TNC  
Overlay Map





**PLANNING SCHEME**  
**OVERLAY MAP - TRANSPORT NOISE CORRIDOR**

Property boundaries

Noise corridor - State-controlled road (MANDATORY area)

- Mandatory Category 1 - 58 dB (A)
- Mandatory Category 2 - 63 dB (A)
- Mandatory Category 3 - 68 dB (A)
- Mandatory Category 4 - 73 dB (A)

Noise corridor - State-controlled road (VOLUNTARY area)

- Voluntary Category 1 - 58 dB (A)
- Voluntary Category 2 - 63 dB (A)
- Voluntary Category 3 - 68 dB (A)
- Voluntary Category 4 - 73 dB (A)

Noise corridor - rail network

- Rail Category 1 - 70 dB (A)
- Rail Category 2 - 75 dB (A)
- Rail Category 3 - 80 dB (A)
- Rail Category 4 - 85 dB (A)

Please read the following notes about this map:

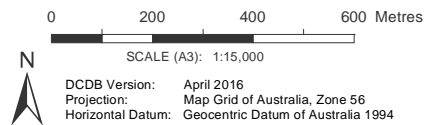
This map is for information purposes only and does not have associated development requirements in the planning scheme.

New development located within a Transport Noise Corridor must satisfy the requirements of the Queensland Development Code MP 4.4 Buildings in a transport noise corridor.

Interested persons may obtain details about the transport noise corridor and the levels of noise from Council or the Department of Housing and Public Works ([www.hpw.qld.gov.au](http://www.hpw.qld.gov.au)).

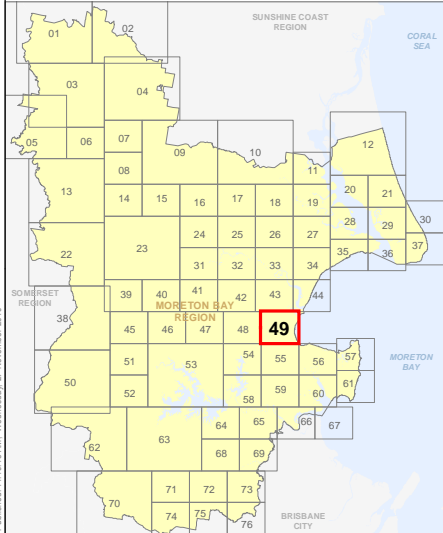
For further information regarding this overlay map, please refer to the Overlay information sheet on Council's planning scheme website ([www.moretonbay.qld.gov.au/mbrplanningscheme](http://www.moretonbay.qld.gov.au/mbrplanningscheme)) or contact council on 3205 0555.

**Effective on and from XXXXX**



**DISCLAIMER:** Some of the information shown in this document has been provided to Council from external third parties. Council makes no representation and gives no warranty about the accuracy, reliability, completeness or suitability for any particular purpose of the information. Persons should not rely on the information shown in this document to make any decision with financial or legal implications and should instead rely on their own enquiries. To the full extent that it is able to do so in law, Council disclaims all liability (including liability in negligence) for all costs, losses and damages (including indirect and consequential costs, losses and damages) caused by or arising from anyone using or relying on the information shown in this document for any purpose whatsoever. © Copyright Moreton Bay Regional Council 2019

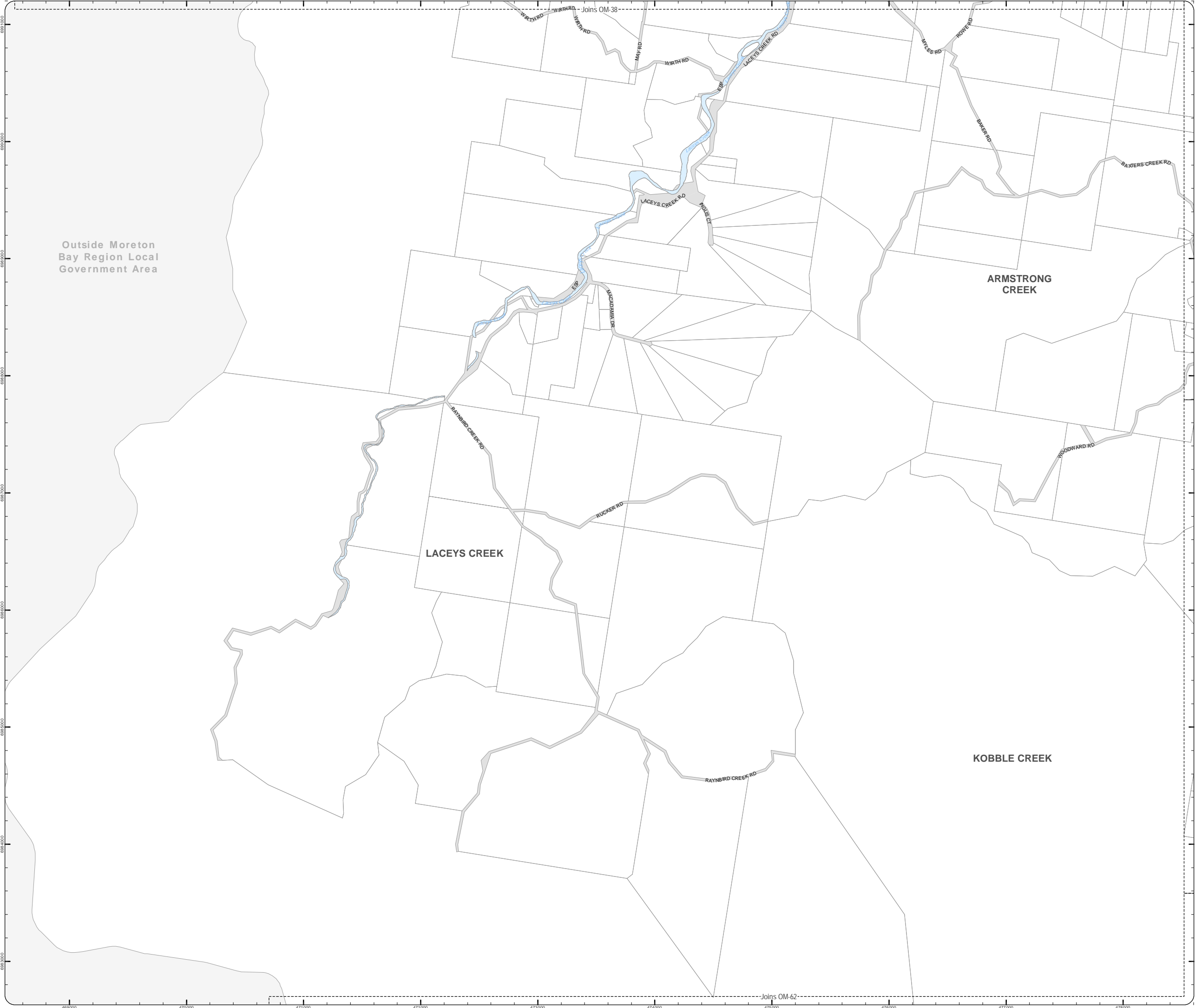
DCDB (Version April 2016) is reproduced with the permission of the State of Queensland



**OM-49 TNC**  
**Overlay Map**



Z:\Map Data\GISData\Planning\_Division\01 Planning Scheme Amendments\01 Proposed\Tabred Amendment 102\_Post Consultation and State Approval\Version 201902\_MXDoc\OM Transport Noise\_Corridor.mxd



**PLANNING SCHEME**  
**OVERLAY MAP - TRANSPORT NOISE CORRIDOR**

- Property boundaries
- Noise corridor - State-controlled road (MANDATORY area)
- Mandatory Category 1 - 58 dB (A)
  - Mandatory Category 2 - 63 dB (A)
  - Mandatory Category 3 - 68 dB (A)
  - Mandatory Category 4 - 73 dB (A)
- Noise corridor - State-controlled road (VOLUNTARY area)
- Voluntary Category 1 - 58 dB (A)
  - Voluntary Category 2 - 63 dB (A)
  - Voluntary Category 3 - 68 dB (A)
  - Voluntary Category 4 - 73 dB (A)
- Noise corridor - rail network
- Rail Category 1 - 70 dB (A)
  - Rail Category 2 - 75 dB (A)
  - Rail Category 3 - 80 dB (A)
  - Rail Category 4 - 85 dB (A)

Please read the following notes about this map:

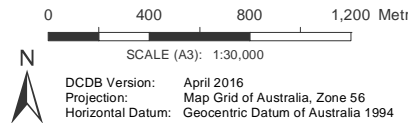
This map is for information purposes only and does not have associated development requirements in the planning scheme.

New development located within a Transport Noise Corridor must satisfy the requirements of the Queensland Development Code MP 4.4 Buildings in a transport noise corridor.

Interested persons may obtain details about the transport noise corridor and the levels of noise from Council or the Department of Housing and Public Works ([www.hpw.qld.gov.au](http://www.hpw.qld.gov.au)).

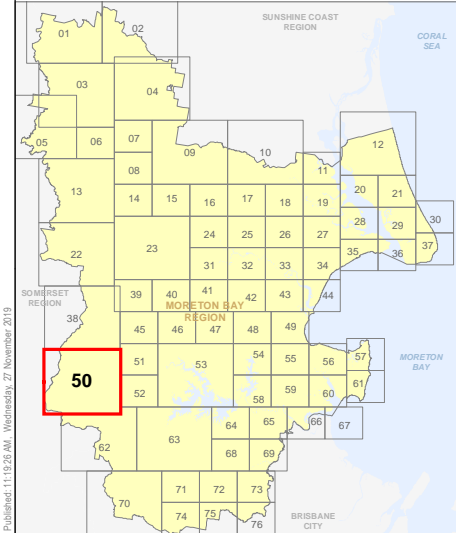
For further information regarding this overlay map, please refer to the Overlay information sheet on Council's planning scheme website ([www.moretonbay.qld.gov.au/mbrclplanningscheme](http://www.moretonbay.qld.gov.au/mbrclplanningscheme)) or contact council on 3205 0555.

Effective on and from XXXXX



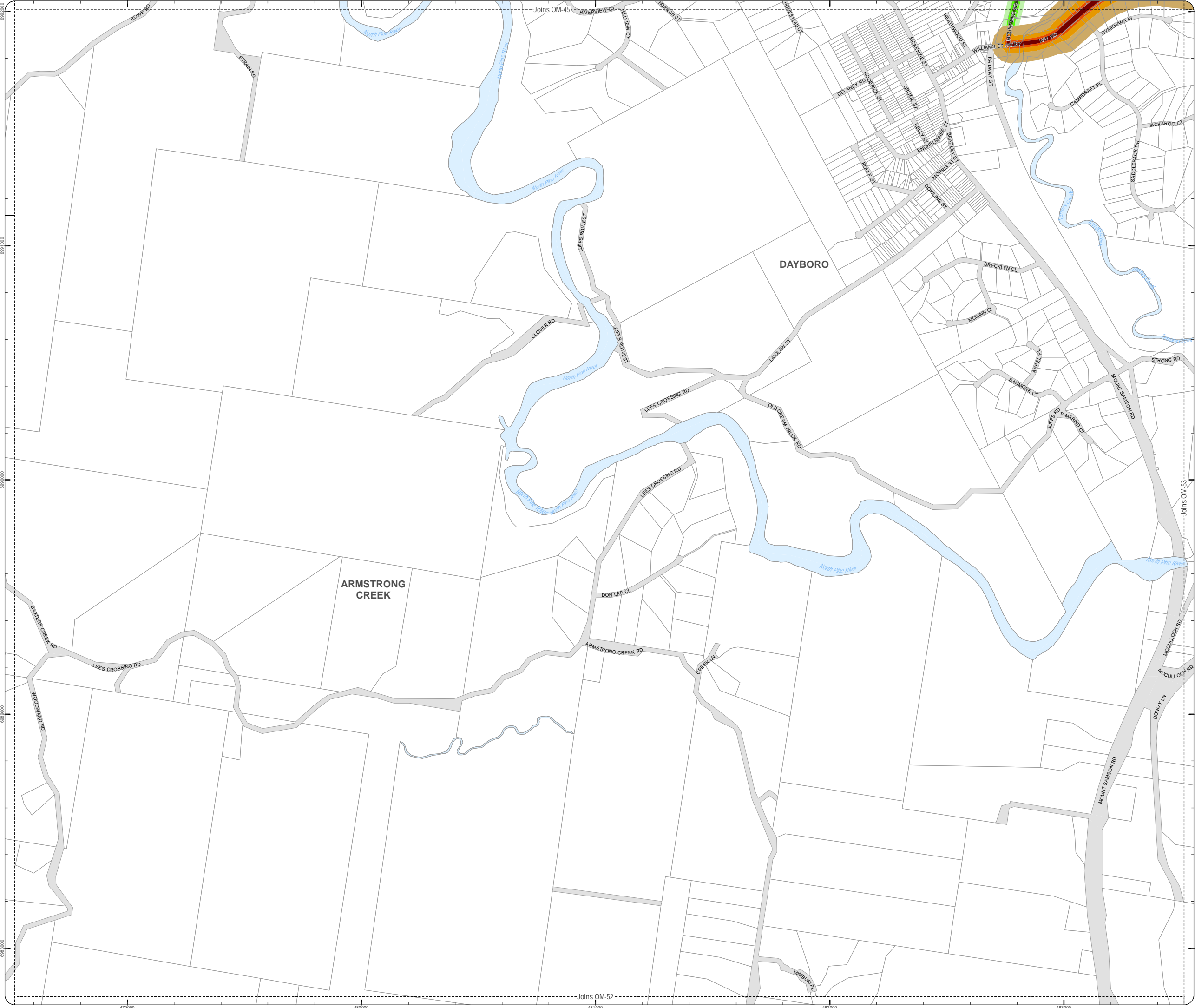
**DISCLAIMER:** Some of the information shown in this document has been provided to Council from external third parties. Council makes no representation and gives no warranty about the accuracy, reliability, completeness or suitability for any particular purpose of the information. Persons should not rely on the information shown in this document to make any decision with financial or legal implications and should instead rely on their own enquiries. To the full extent that it is able to do so in law, Council disclaims all liability (including liability in negligence) for all costs, losses and damages (including indirect and consequential costs, losses and damages) caused by or arising from anyone using or relying on the information shown in this document for any purpose whatsoever. © Copyright Moreton Bay Regional Council 2019

DCDB (Version April 2016) is reproduced with the permission of the State of Queensland



**OM-50 TNC**  
**Overlay Map**





Z:\MapData\GISData\Planning\_Division\01 Planning Scheme Amendments\01 Proposed Tabored Amendment\102 Post Consultation and State Approval Version 201902\_MXDs\OM-Transport\_Noise\_Corridor.mxd







**PLANNING SCHEME**  
**OVERLAY MAP - TRANSPORT NOISE CORRIDOR**

 Property boundaries





Noise corridor - State-controlled road (MANDATORY area)

-  Mandatory Category 1 - 58 dB (A)
-  Mandatory Category 2 - 63 dB (A)
-  Mandatory Category 3 - 68 dB (A)
-  Mandatory Category 4 - 73 dB (A)

Noise corridor - State-controlled road (VOLUNTARY area)

-  Voluntary Category 1 - 58 dB (A)
-  Voluntary Category 2 - 63 dB (A)
-  Voluntary Category 3 - 68 dB (A)
-  Voluntary Category 4 - 73 dB (A)

Noise corridor - rail network

-  Rail Category 1 - 70 dB (A)
-  Rail Category 2 - 75 dB (A)
-  Rail Category 3 - 80 dB (A)
-  Rail Category 4 - 85 dB (A)

Please read the following notes about this map:

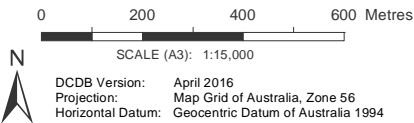
This map is for information purposes only and does not have associated development requirements in the planning scheme.

New development located within a Transport Noise Corridor must satisfy the requirements of the Queensland Development Code MP 4.4 Buildings in a transport noise corridor.

Interested persons may obtain details about the transport noise corridor and the levels of noise from Council or the Department of Housing and Public Works ([www.hpw.qld.gov.au](http://www.hpw.qld.gov.au)).

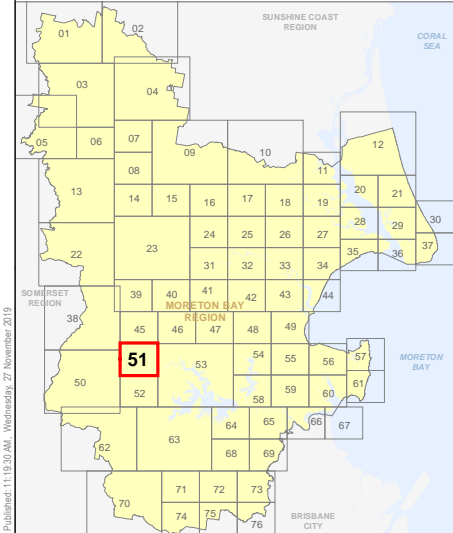
For further information regarding this overlay map, please refer to the Overlay information sheet on Council's planning scheme website ([www.moretonbay.qld.gov.au/mbrplanningscheme](http://www.moretonbay.qld.gov.au/mbrplanningscheme)) or contact council on 3205 0555.

**Effective on and from XXXXX**



**DISCLAIMER:** Some of the information shown in this document has been provided to Council from external third parties. Council makes no representation and gives no warranty about the accuracy, reliability, completeness or suitability for any particular purpose of the information. Persons should not rely on the information shown in this document to make any decision with financial or legal implications and should instead rely on their own enquiries. To the full extent that it is able to do so in law, Council disclaims all liability (including liability in negligence) for all costs, losses and damages (including indirect and consequential costs, losses and damages) caused by or arising from anyone using or relying on the information shown in this document for any purpose whatsoever. © Copyright Moreton Bay Regional Council 2019

DCDB (Version April 2016) is reproduced with the permission of the State of Queensland



**OM-51 TNC**  
**Overlay Map**



Z:\MapData\GISData\Planning\_Division\01 Planning Scheme Amendments\01 Proposed Tabred Amendment 102\_Post Consultation and State Approval Version 201902\_MXDs\OM-Transport\_Noise\_Corridor.mxd



**PLANNING SCHEME**  
**OVERLAY MAP - TRANSPORT NOISE CORRIDOR**

- Property boundaries
- Noise corridor - State-controlled road (MANDATORY area)
- Mandatory Category 1 - 58 dB (A)
  - Mandatory Category 2 - 63 dB (A)
  - Mandatory Category 3 - 68 dB (A)
  - Mandatory Category 4 - 73 dB (A)
- Noise corridor - State-controlled road (VOLUNTARY area)
- Voluntary Category 1 - 58 dB (A)
  - Voluntary Category 2 - 63 dB (A)
  - Voluntary Category 3 - 68 dB (A)
  - Voluntary Category 4 - 73 dB (A)
- Noise corridor - rail network
- Rail Category 1 - 70 dB (A)
  - Rail Category 2 - 75 dB (A)
  - Rail Category 3 - 80 dB (A)
  - Rail Category 4 - 85 dB (A)

Please read the following notes about this map:

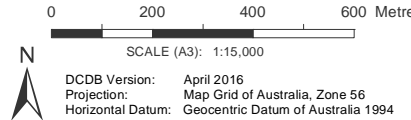
This map is for information purposes only and does not have associated development requirements in the planning scheme.

New development located within a Transport Noise Corridor must satisfy the requirements of the Queensland Development Code MP 4.4 Buildings in a transport noise corridor.

Interested persons may obtain details about the transport noise corridor and the levels of noise from Council or the Department of Housing and Public Works ([www.hpw.qld.gov.au](http://www.hpw.qld.gov.au)).

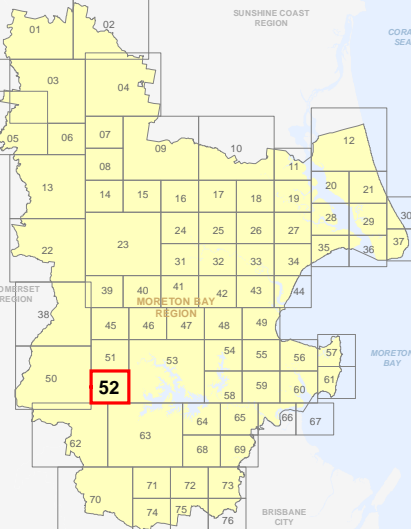
For further information regarding this overlay map, please refer to the Overlay information sheet on Council's planning scheme website ([www.moretonbay.qld.gov.au/mbrplanningscheme](http://www.moretonbay.qld.gov.au/mbrplanningscheme)) or contact council on 3205 0555.

**Effective on and from XXXXX**



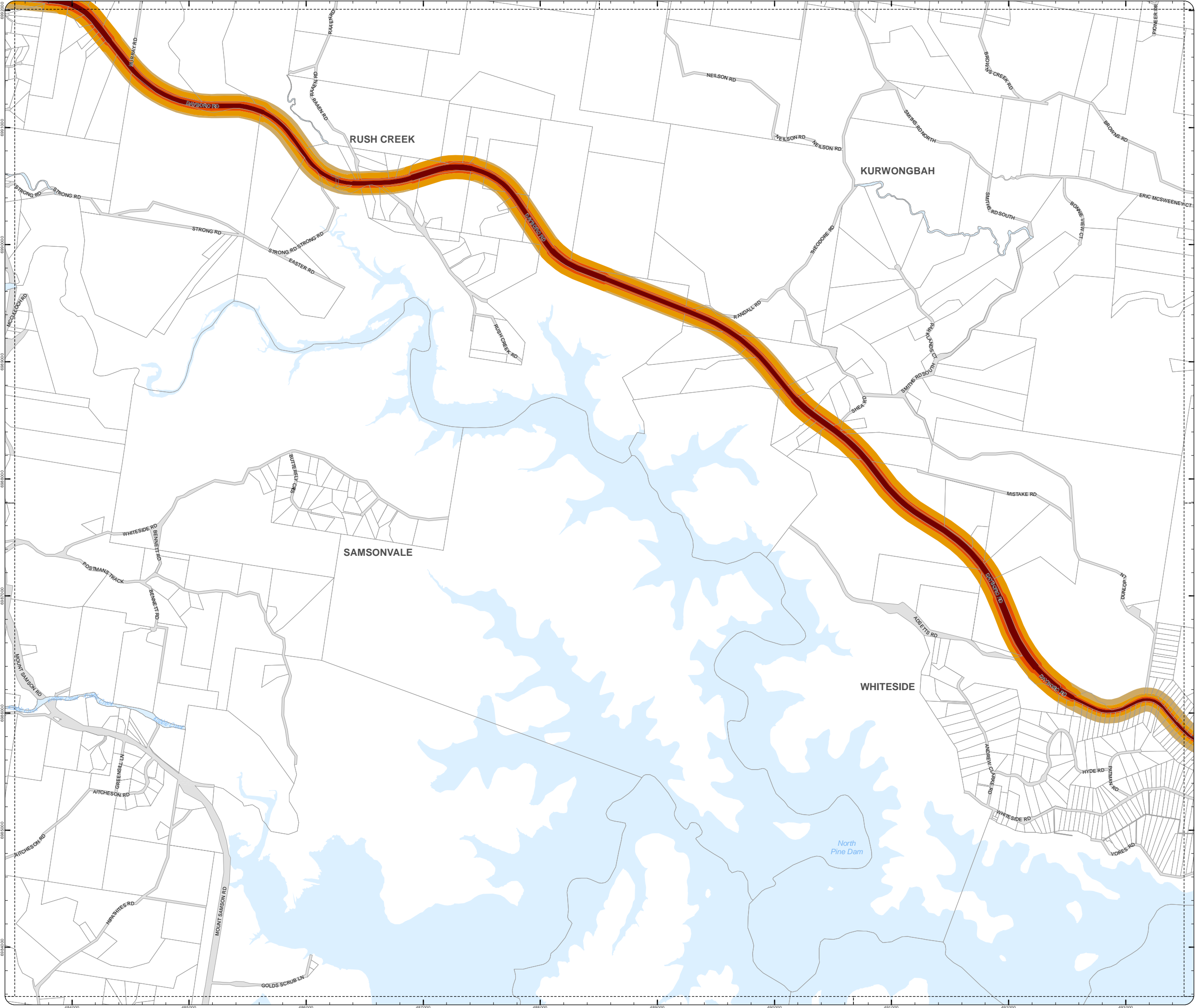
**DISCLAIMER:** Some of the information shown in this document has been provided to Council from external third parties. Council makes no representation and gives no warranty about the accuracy, reliability, completeness or suitability for any particular purpose of the information. Persons should not rely on the information shown in this document to make any decision with financial or legal implications and should instead rely on their own enquiries. To the full extent that it is able to do so in law, Council disclaims all liability (including liability in negligence) for all costs, losses and damages (including indirect and consequential costs, losses and damages) caused by or arising from anyone using or relying on the information shown in this document for any purpose whatsoever. © Copyright Moreton Bay Regional Council 2019

DCDB (Version April 2016) is reproduced with the permission of the State of Queensland



**OM-52 TNC**  
**Overlay Map**

Z:\MapData\GISData\Planning\_Division\01 Planning Scheme Amendments\01 Proposed Transport Noise Corridor\MapData\GISData\Planning\_Division\01 Planning Scheme Amendments\01 Proposed Transport Noise Corridor.mxd



## PLANNING SCHEME OVERLAY MAP - TRANSPORT NOISE CORRIDOR

Property boundaries

Noise corridor - State-controlled road (MANDATORY area)

- Mandatory Category 1 - 58 dB (A)
- Mandatory Category 2 - 63 dB (A)
- Mandatory Category 3 - 68 dB (A)
- Mandatory Category 4 - 73 dB (A)

Noise corridor - State-controlled road (VOLUNTARY area)

- Voluntary Category 1 - 58 dB (A)
- Voluntary Category 2 - 63 dB (A)
- Voluntary Category 3 - 68 dB (A)
- Voluntary Category 4 - 73 dB (A)

Noise corridor - rail network

- Rail Category 1 - 70 dB (A)
- Rail Category 2 - 75 dB (A)
- Rail Category 3 - 80 dB (A)
- Rail Category 4 - 85 dB (A)

Please read the following notes about this map:

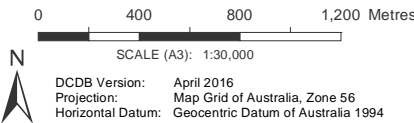
This map is for information purposes only and does not have associated development requirements in the planning scheme.

New development located within a Transport Noise Corridor must satisfy the requirements of the Queensland Development Code MP 4.4 Buildings in a transport noise corridor.

Interested persons may obtain details about the transport noise corridor and the levels of noise from Council or the Department of Housing and Public Works ([www.hpw.qld.gov.au](http://www.hpw.qld.gov.au)).

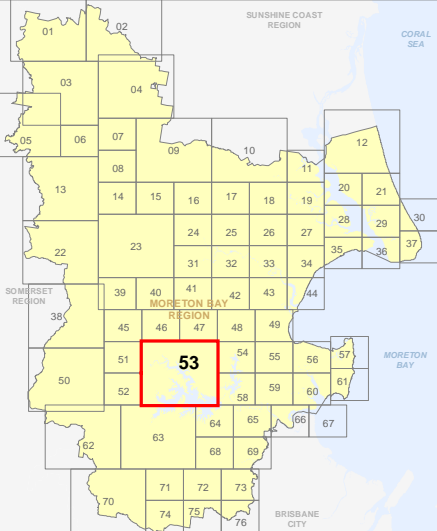
For further information regarding this overlay map, please refer to the Overlay information sheet on Council's planning scheme website ([www.moretonbay.qld.gov.au/mbrclplanningscheme](http://www.moretonbay.qld.gov.au/mbrclplanningscheme)) or contact council on 3205 0555.

Effective on and from XXXXX



**DISCLAIMER:** Some of the information shown in this document has been provided to Council from external third parties. Council makes no representation and gives no warranty about the accuracy, reliability, completeness or suitability for any particular purpose of the information. Persons should not rely on the information shown in this document to make any decision with financial or legal implications and should instead rely on their own enquiries. To the full extent that it is able to do so in law, Council disclaims all liability (including liability in negligence) for all costs, losses and damages (including indirect and consequential costs, losses and damages) caused by or arising from anyone using or relying on the information shown in this document for any purpose whatsoever. © Copyright Moreton Bay Regional Council 2019

DCDB (Version April 2016) is reproduced with the permission of the State of Queensland



OM-53 TNC  
Overlay Map



Z:\MapData\GISData\Planning\_Division\01 Planning Scheme Amendments\01 Proposed Targeted Amendment 102\_Post Consultation and State Approval Version 201902\_Moreton Bay Transport Noise Corridor.mxd



**PLANNING SCHEME**  
**OVERLAY MAP - TRANSPORT NOISE CORRIDOR**

Property boundaries

Noise corridor - State-controlled road (MANDATORY area)

- Mandatory Category 1 - 58 dB (A)
- Mandatory Category 2 - 63 dB (A)
- Mandatory Category 3 - 68 dB (A)
- Mandatory Category 4 - 73 dB (A)

Noise corridor - State-controlled road (VOLUNTARY area)

- Voluntary Category 1 - 58 dB (A)
- Voluntary Category 2 - 63 dB (A)
- Voluntary Category 3 - 68 dB (A)
- Voluntary Category 4 - 73 dB (A)

Noise corridor - rail network

- Rail Category 1 - 70 dB (A)
- Rail Category 2 - 75 dB (A)
- Rail Category 3 - 80 dB (A)
- Rail Category 4 - 85 dB (A)

Please read the following notes about this map:

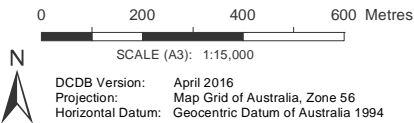
This map is for information purposes only and does not have associated development requirements in the planning scheme.

New development located within a Transport Noise Corridor must satisfy the requirements of the Queensland Development Code MP 4.4 Buildings in a transport noise corridor.

Interested persons may obtain details about the transport noise corridor and the levels of noise from Council or the Department of Housing and Public Works ([www.hpw.qld.gov.au](http://www.hpw.qld.gov.au)).

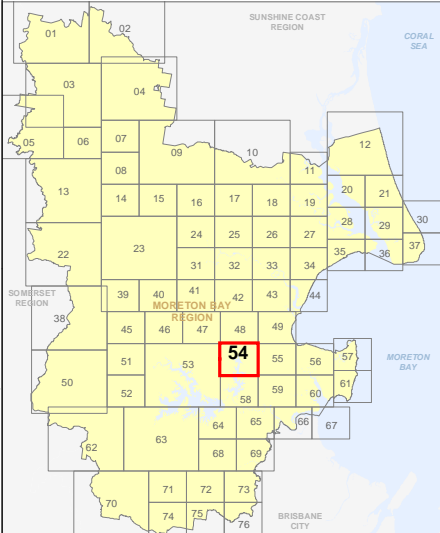
For further information regarding this overlay map, please refer to the Overlay information sheet on Council's planning scheme website ([www.moretonbay.qld.gov.au/mbrplanningscheme](http://www.moretonbay.qld.gov.au/mbrplanningscheme)) or contact council on 3205 0555.

**Effective on and from XXXXX**



**DISCLAIMER:** Some of the information shown in this document has been provided to Council from external third parties. Council makes no representation and gives no warranty about the accuracy, reliability, completeness or suitability for any particular purpose of the information. Persons should not rely on the information shown in this document to make any decision with financial or legal implications and should instead rely on their own enquiries. To the full extent that it is able to do so in law, Council disclaims all liability (including liability in negligence) for all costs, losses and damages (including indirect and consequential costs, losses and damages) caused by or arising from anyone using or relying on the information shown in this document for any purpose whatsoever. © Copyright Moreton Bay Regional Council 2019

DCDB (Version April 2016) is reproduced with the permission of the State of Queensland



**OM-54 TNC  
Overlay Map**





**PLANNING SCHEME**  
**OVERLAY MAP - TRANSPORT NOISE CORRIDOR**

- Property boundaries
- Noise corridor - State-controlled road (MANDATORY area)
- Mandatory Category 1 - 58 dB (A)
  - Mandatory Category 2 - 63 dB (A)
  - Mandatory Category 3 - 68 dB (A)
  - Mandatory Category 4 - 73 dB (A)
- Noise corridor - State-controlled road (VOLUNTARY area)
- Voluntary Category 1 - 58 dB (A)
  - Voluntary Category 2 - 63 dB (A)
  - Voluntary Category 3 - 68 dB (A)
  - Voluntary Category 4 - 73 dB (A)
- Noise corridor - rail network
- Rail Category 1 - 70 dB (A)
  - Rail Category 2 - 75 dB (A)
  - Rail Category 3 - 80 dB (A)
  - Rail Category 4 - 85 dB (A)

Please read the following notes about this map:

This map is for information purposes only and does not have associated development requirements in the planning scheme.

New development located within a Transport Noise Corridor must satisfy the requirements of the Queensland Development Code MP 4.4 Buildings in a transport noise corridor.

Interested persons may obtain details about the transport noise corridor and the levels of noise from Council or the Department of Housing and Public Works ([www.hpw.qld.gov.au](http://www.hpw.qld.gov.au)).

For further information regarding this overlay map, please refer to the Overlay information sheet on Council's planning scheme website ([www.moretonbay.qld.gov.au/mbrclplanningscheme](http://www.moretonbay.qld.gov.au/mbrclplanningscheme)) or contact council on 3205 0555.

**Effective on and from XXXXX**

0 200 400 600 Metres

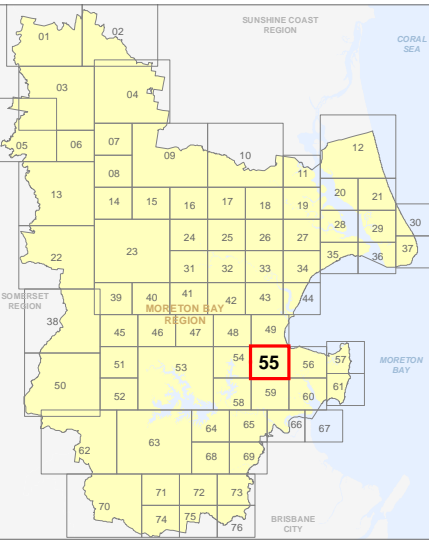
SCALE (A3): 1:15,000

N

DCDB Version: April 2016  
Projection: Map Grid of Australia, Zone 56  
Horizontal Datum: Geocentric Datum of Australia 1994

**DISCLAIMER:** Some of the information shown in this document has been provided to Council from external third parties. Council makes no representation and gives no warranty about the accuracy, reliability, completeness or suitability for any particular purpose of the information. Persons should not rely on the information shown in this document to make any decision with financial or legal implications and should instead rely on their own enquiries. To the full extent that it is able to do so in law, Council disclaims all liability (including liability in negligence) for all costs, losses and damages (including indirect and consequential costs, losses and damages) caused by or arising from anyone using or relying on the information shown in this document for any purpose whatsoever. © Copyright Moreton Bay Regional Council 2019

DCDB (Version April 2016) is reproduced with the permission of the State of Queensland



**OM-55 TNC**  
**Overlay Map**



**PLANNING SCHEME**  
OVERLAY MAP - TRANSPORT NOISE CORRIDOR

Property boundaries

Noise corridor - State-controlled road (MANDATORY area)

- Mandatory Category 1 - 58 dB (A)
- Mandatory Category 2 - 63 dB (A)
- Mandatory Category 3 - 68 dB (A)
- Mandatory Category 4 - 73 dB (A)

Noise corridor - State-controlled road (VOLUNTARY area)

- Voluntary Category 1 - 58 dB (A)
- Voluntary Category 2 - 63 dB (A)
- Voluntary Category 3 - 68 dB (A)
- Voluntary Category 4 - 73 dB (A)

Noise corridor - rail network

- Rail Category 1 - 70 dB (A)
- Rail Category 2 - 75 dB (A)
- Rail Category 3 - 80 dB (A)
- Rail Category 4 - 85 dB (A)

Please read the following notes about this map:

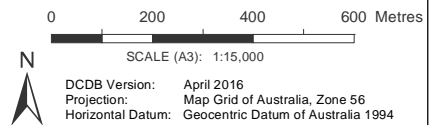
This map is for information purposes only and does not have associated development requirements in the planning scheme.

New development located within a Transport Noise Corridor must satisfy the requirements of the Queensland Development Code MP 4.4 Buildings in a transport noise corridor.

Interested persons may obtain details about the transport noise corridor and the levels of noise from Council or the Department of Housing and Public Works ([www.hpw.qld.gov.au](http://www.hpw.qld.gov.au)).

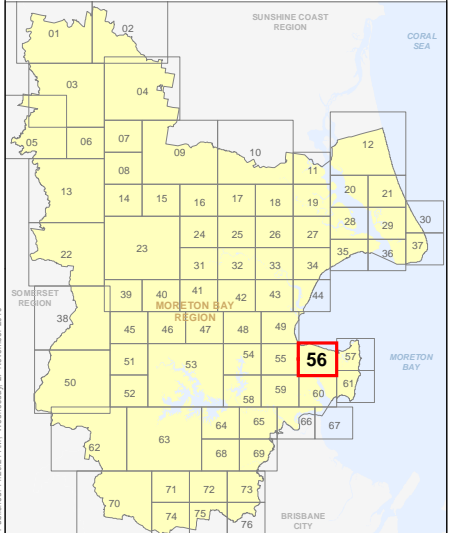
For further information regarding this overlay map, please refer to the Overlay information sheet on Council's planning scheme website ([www.moretonbay.qld.gov.au/mbrplanningscheme](http://www.moretonbay.qld.gov.au/mbrplanningscheme)) or contact council on 3205 0555.

Effective on and from XXXXX

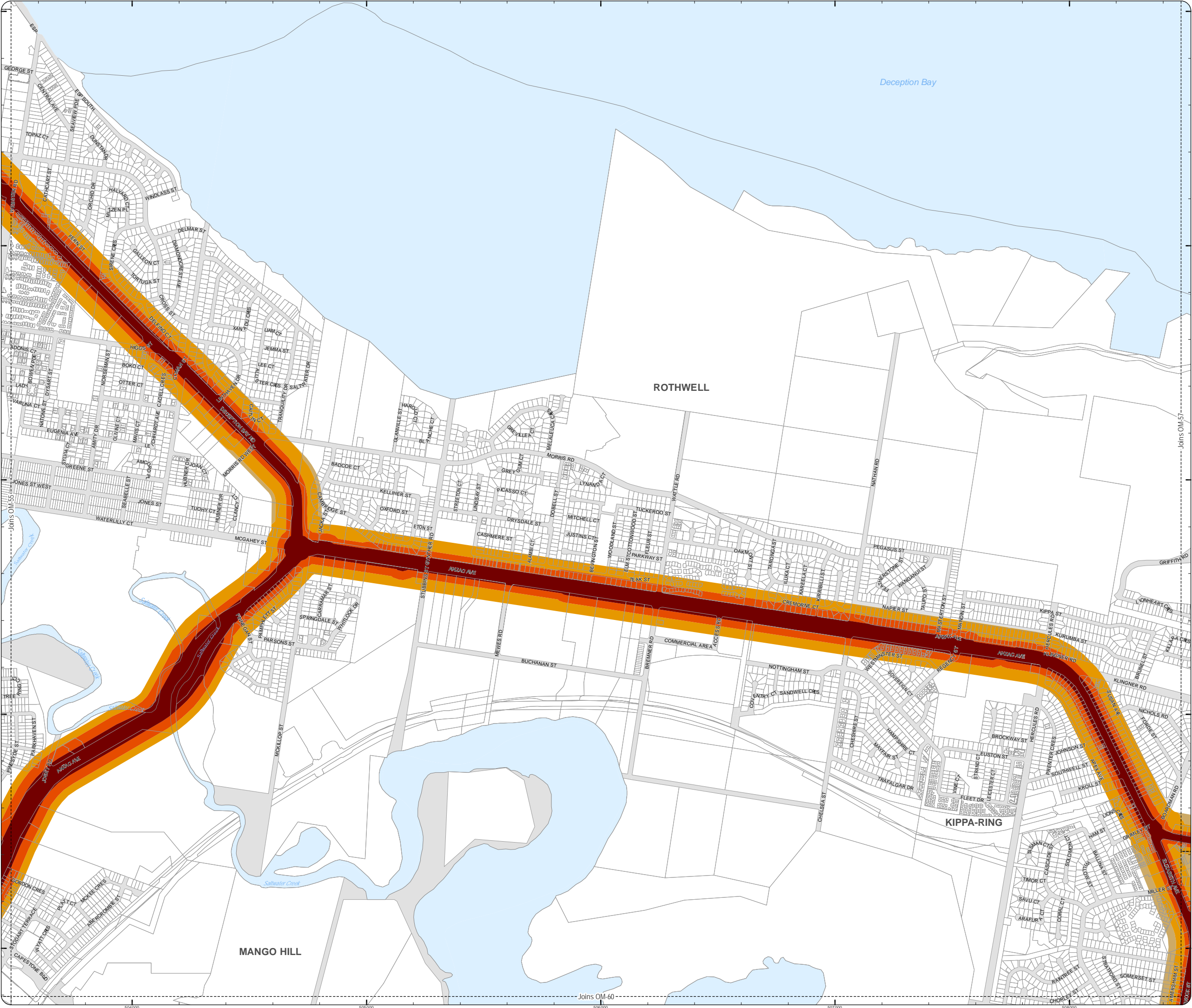


**DISCLAIMER:** Some of the information shown in this document has been provided to Council from external third parties. Council makes no representation and gives no warranty about the accuracy, reliability, completeness or suitability for any particular purpose of the information. Persons should not rely on the information shown in this document to make any decision with financial or legal implications and should instead rely on their own enquiries. To the full extent that it is able to do so in law, Council disclaims all liability (including liability in negligence) for all costs, losses and damages (including indirect and consequential costs, losses and damages) caused by or arising from anyone using or relying on the information shown in this document for any purpose whatsoever. © Copyright Moreton Bay Regional Council 2019

DCDB (Version April 2016) is reproduced with the permission of the State of Queensland



**OM-56 TNC  
Overlay Map**





PLANNING SCHEME  
OVERLAY MAP - TRANSPORT NOISE CORRIDOR

Property boundaries

Noise corridor - State-controlled road (MANDATORY area)

- Mandatory Category 1 - 58 dB (A)
- Mandatory Category 2 - 63 dB (A)
- Mandatory Category 3 - 68 dB (A)
- Mandatory Category 4 - 73 dB (A)

Noise corridor - State-controlled road (VOLUNTARY area)

- Voluntary Category 1 - 58 dB (A)
- Voluntary Category 2 - 63 dB (A)
- Voluntary Category 3 - 68 dB (A)
- Voluntary Category 4 - 73 dB (A)

Noise corridor - rail network

- Rail Category 1 - 70 dB (A)
- Rail Category 2 - 75 dB (A)
- Rail Category 3 - 80 dB (A)
- Rail Category 4 - 85 dB (A)

Please read the following notes about this map:

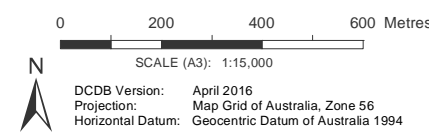
This map is for information purposes only and does not have associated development requirements in the planning scheme.

New development located within a Transport Noise Corridor must satisfy the requirements of the Queensland Development Code MP 4.4 Buildings in a transport noise corridor.

Interested persons may obtain details about the transport noise corridor and the levels of noise from Council or the Department of Housing and Public Works ([www.hpw.qld.gov.au](http://www.hpw.qld.gov.au)).

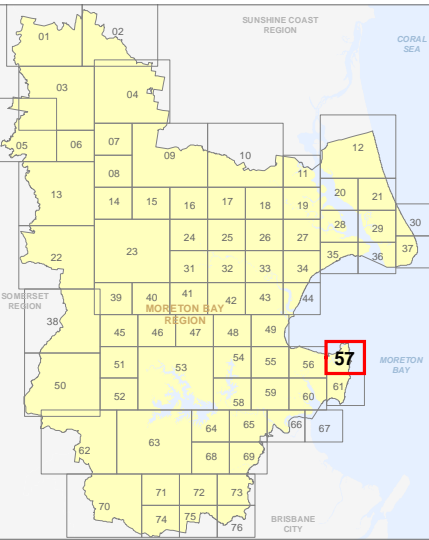
For further information regarding this overlay map, please refer to the Overlay information sheet on Council's planning scheme website ([www.moretonbay.qld.gov.au/mbrplanningscheme](http://www.moretonbay.qld.gov.au/mbrplanningscheme)) or contact council on 3205 0555.

Effective on and from XXXXX

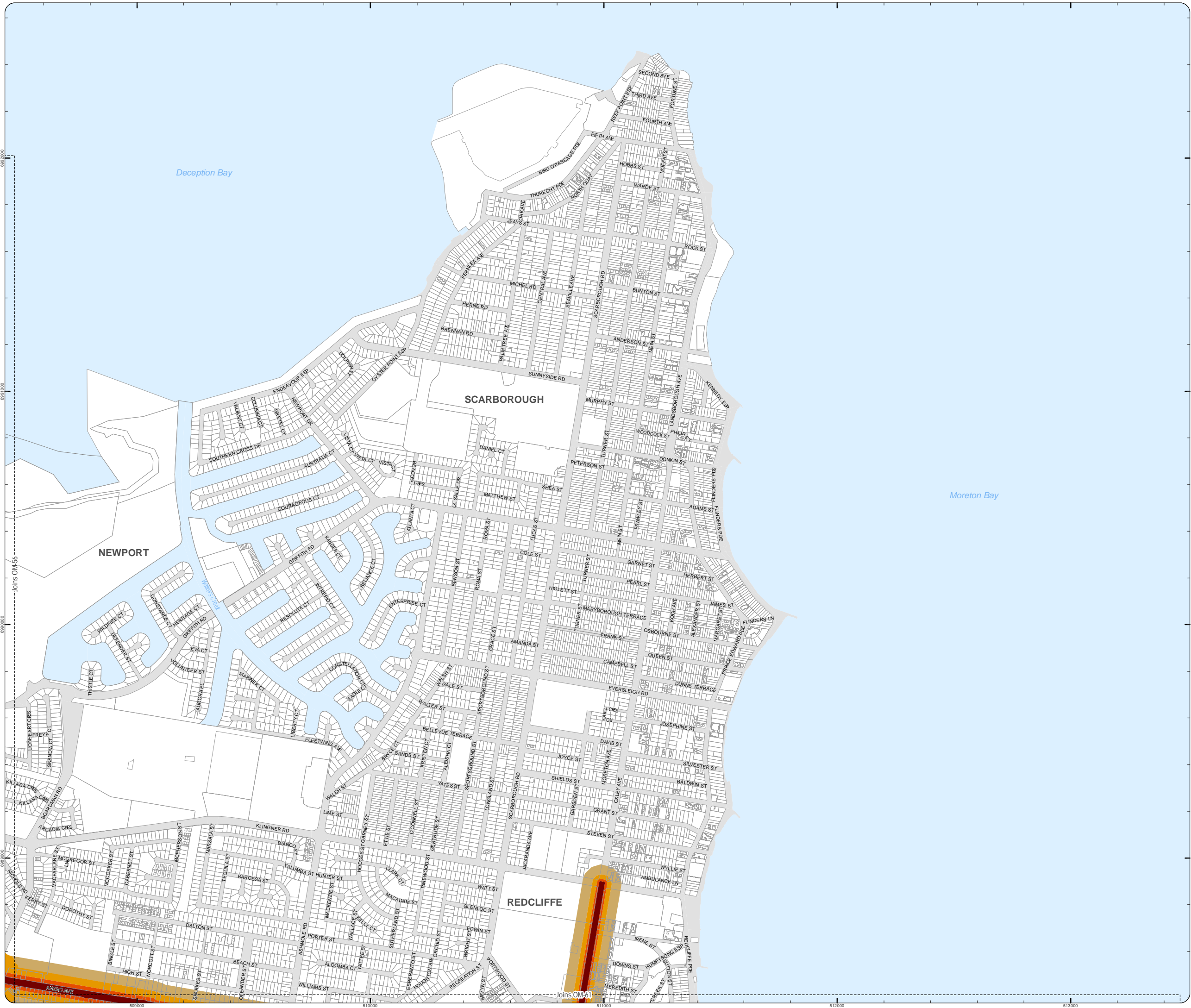


**DISCLAIMER:** Some of the information shown in this document has been provided to Council from external third parties. Council makes no representation and gives no warranty about the accuracy, reliability, completeness or suitability for any particular purpose of the information. Persons should not rely on the information shown in this document to make any decision with financial or legal implications and should instead rely on their own enquiries. To the full extent that it is able to do so in law, Council disclaims all liability (including liability in negligence) for all costs, losses and damages (including indirect and consequential costs, losses and damages) caused by or arising from anyone using or relying on the information shown in this document for any purpose whatsoever. © Copyright Moreton Bay Regional Council 2019

DCDB (Version April 2016) is reproduced with the permission of the State of Queensland

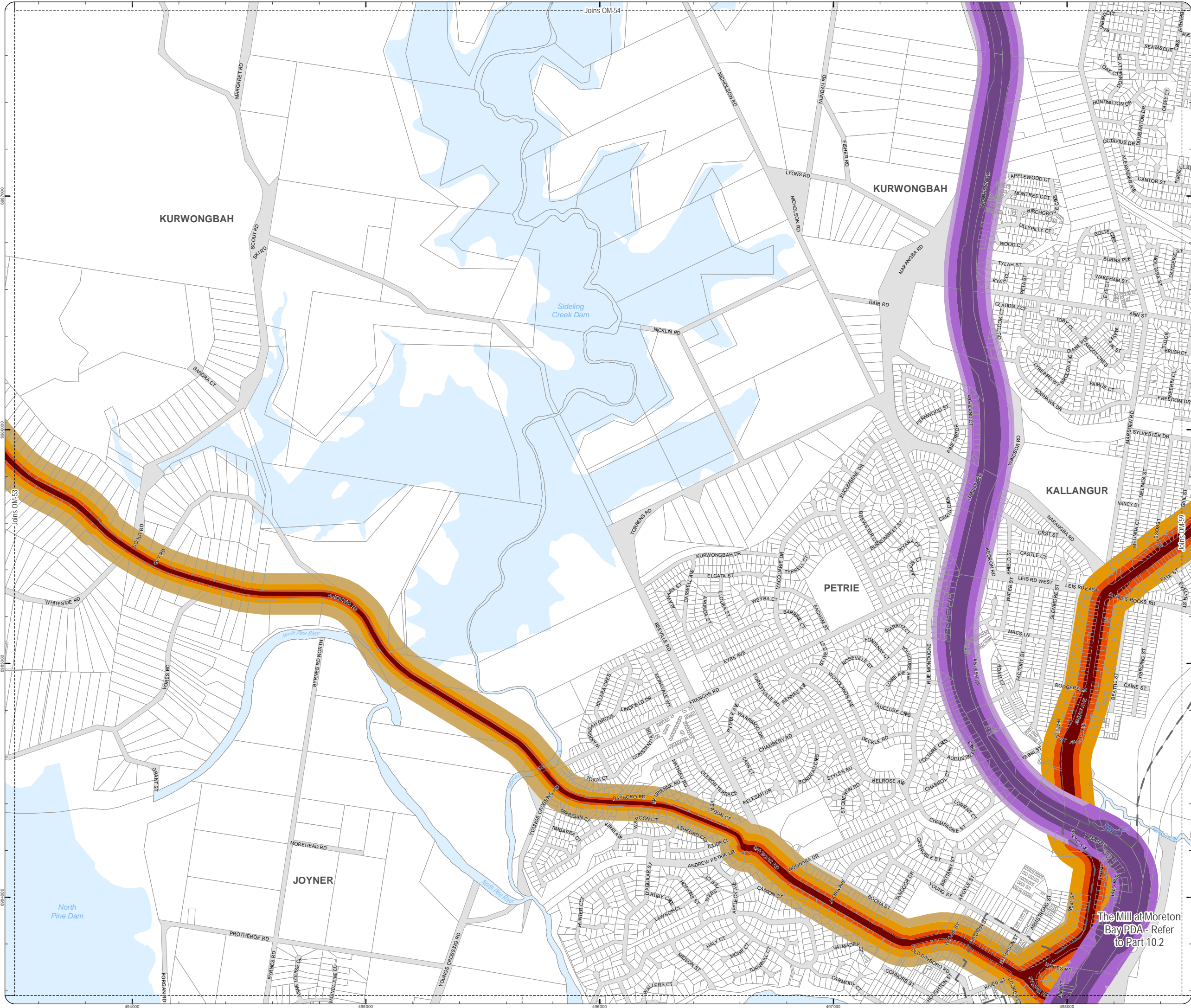


OM-57 TNC  
Overlay Map





Z:\MapData\GISData\Planning\_Division\01 Planning Scheme Amendments\01 Proposed Transport Noise Corridor\Noise\_Corridor.mxd



**PLANNING SCHEME**  
**OVERLAY MAP - TRANSPORT NOISE CORRIDOR**

Property boundaries

Noise corridor - State-controlled road (MANDATORY area)

- Mandatory Category 1 - 58 dB (A)
- Mandatory Category 2 - 63 dB (A)
- Mandatory Category 3 - 68 dB (A)
- Mandatory Category 4 - 73 dB (A)

Noise corridor - State-controlled road (VOLUNTARY area)

- Voluntary Category 1 - 58 dB (A)
- Voluntary Category 2 - 63 dB (A)
- Voluntary Category 3 - 68 dB (A)
- Voluntary Category 4 - 73 dB (A)

Noise corridor - rail network

- Rail Category 1 - 70 dB (A)
- Rail Category 2 - 75 dB (A)
- Rail Category 3 - 80 dB (A)
- Rail Category 4 - 85 dB (A)

Please read the following notes about this map:

This map is for information purposes only and does not have associated development requirements in the planning scheme.

New development located within a Transport Noise Corridor must satisfy the requirements of the Queensland Development Code MP 4.4 Buildings in a transport noise corridor.

Interested persons may obtain details about the transport noise corridor and the levels of noise from Council or the Department of Housing and Public Works ([www.hpw.qld.gov.au](http://www.hpw.qld.gov.au)).

For further information regarding this overlay map, please refer to the Overlay information sheet on Council's planning scheme website ([www.moretonbay.qld.gov.au/mbrclplanningscheme](http://www.moretonbay.qld.gov.au/mbrclplanningscheme)) or contact council on 3205 0555.

**Effective on and from XXXXX**

0 200 400 600 Metres

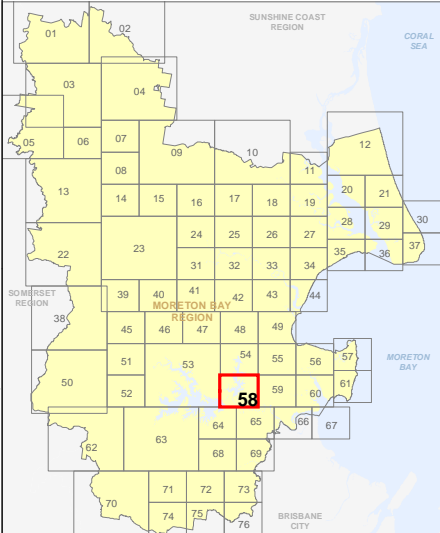


SCALE (A3): 1:15,000

DCDB Version: April 2016  
Projection: Map Grid of Australia, Zone 56  
Horizontal Datum: Geocentric Datum of Australia 1994

**DISCLAIMER:** Some of the information shown in this document has been provided to Council from external third parties. Council makes no representation and gives no warranty about the accuracy, reliability, completeness or suitability for any particular purpose of the information. Persons should not rely on the information shown in this document to make any decision with financial or legal implications and should instead rely on their own enquiries. To the full extent that it is able to do so in law, Council disclaims all liability (including liability in negligence) for all costs, losses and damages (including indirect and consequential costs, losses and damages) caused by or arising from anyone using or relying on the information shown in this document for any purpose whatsoever. © Copyright Moreton Bay Regional Council 2019

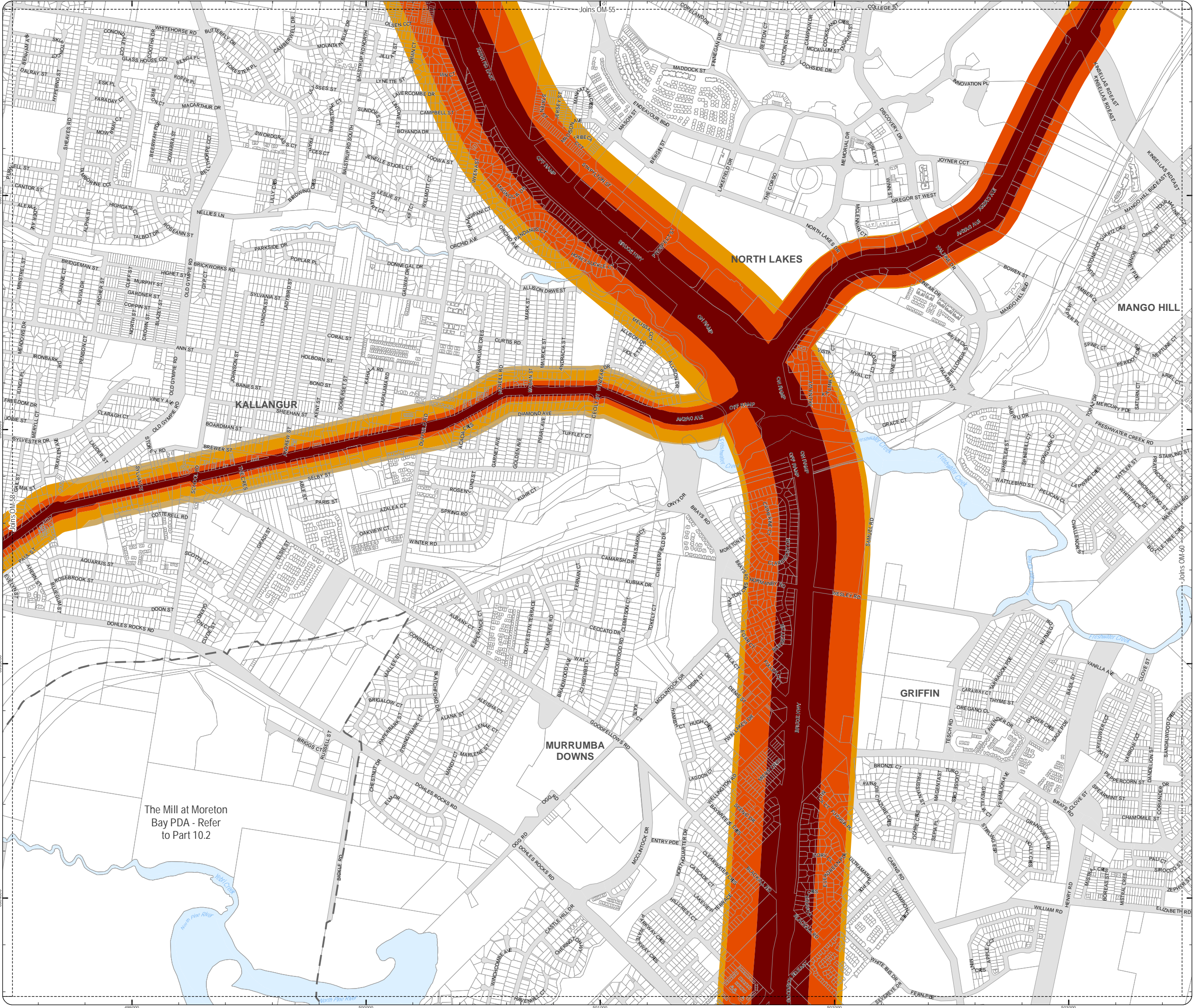
DCDB (Version April 2016) is reproduced with the permission of the State of Queensland



**OM-58 TNC**  
**Overlay Map**

Please Note: Do Not Print using "Page Scaling: Fit to Printable Area", this will distort the scale of the map and impacts quality of text and linework. Please print using setup of A3 paper size and Landscape orientation, with "Page Scaling: None", and you will not see this message.





PLANNING SCHEME  
OVERLAY MAP - TRANSPORT NOISE CORRIDOR

Property boundaries

Noise corridor - State-controlled road (MANDATORY area)

- Mandatory Category 1 - 58 dB (A)
- Mandatory Category 2 - 63 dB (A)
- Mandatory Category 3 - 68 dB (A)
- Mandatory Category 4 - 73 dB (A)

Noise corridor - State-controlled road (VOLUNTARY area)

- Voluntary Category 1 - 58 dB (A)
- Voluntary Category 2 - 63 dB (A)
- Voluntary Category 3 - 68 dB (A)
- Voluntary Category 4 - 73 dB (A)

Noise corridor - rail network

- Rail Category 1 - 70 dB (A)
- Rail Category 2 - 75 dB (A)
- Rail Category 3 - 80 dB (A)
- Rail Category 4 - 85 dB (A)

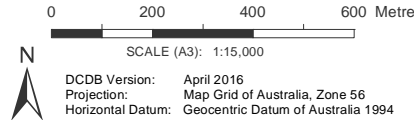
Please read the following notes about this map:  
This map is for information purposes only and does not have associated development requirements in the planning scheme.

New development located within a Transport Noise Corridor must satisfy the requirements of the Queensland Development Code MP 4.4 Buildings in a transport noise corridor.

Interested persons may obtain details about the transport noise corridor and the levels of noise from Council or the Department of Housing and Public Works ([www.hpw.qld.gov.au](http://www.hpw.qld.gov.au)).

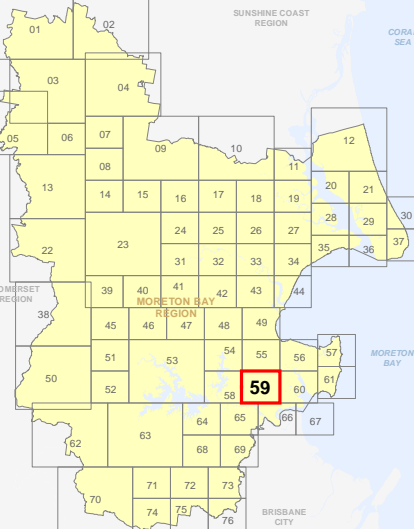
For further information regarding this overlay map, please refer to the Overlay information sheet on Council's planning scheme website ([www.moretonbay.qld.gov.au/mbrplanningscheme](http://www.moretonbay.qld.gov.au/mbrplanningscheme)) or contact council on 3205 0555.

Effective on and from XXXXX



**DISCLAIMER:** Some of the information shown in this document has been provided to Council from external third parties. Council makes no representation and gives no warranty about the accuracy, reliability, completeness or suitability for any particular purpose of the information. Persons should not rely on the information shown in this document to make any decision with financial or legal implications and should instead rely on their own enquiries. To the full extent that it is able to do so in law, Council disclaims all liability (including liability in negligence) for all costs, losses and damages (including indirect and consequential costs, losses and damages) caused by or arising from anyone using or relying on the information shown in this document for any purpose whatsoever. © Copyright Moreton Bay Regional Council 2019

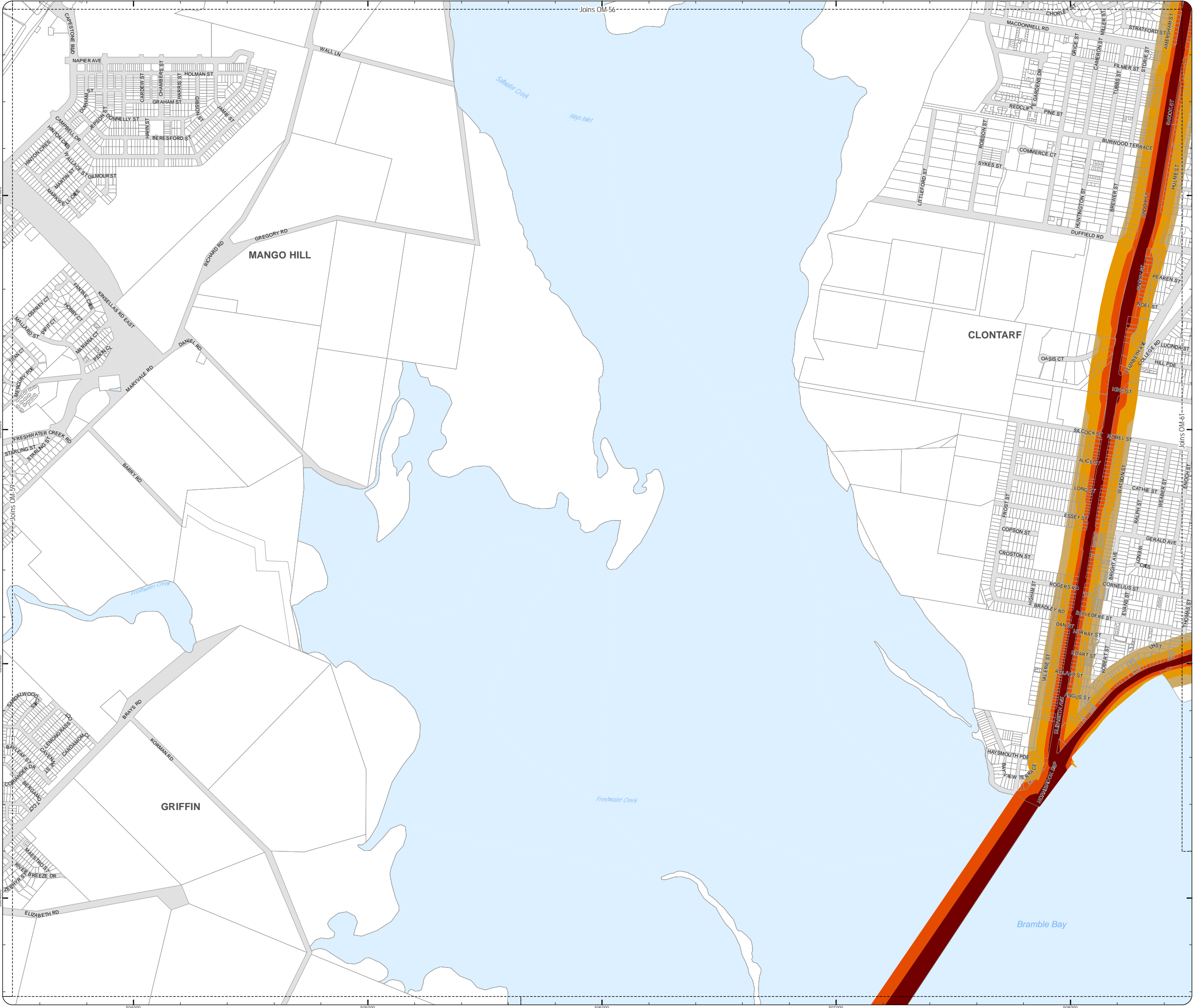
DCDB (Version April 2016) is reproduced with the permission of the State of Queensland



OM-59 TNC  
Overlay Map



Z:\MapData\GISData\Planning\_Division\01 Planning Scheme Amendments\01 Proposed Transport Noise Corridor.mxd  
2:MapData\GISData\Planning\_Division\01 Planning Scheme Amendments\01 Proposed Transport Noise Corridor.mxd



## PLANNING SCHEME OVERLAY MAP - TRANSPORT NOISE CORRIDOR

Property boundaries

Noise corridor - State-controlled road (MANDATORY area)

- Mandatory Category 1 - 58 dB (A)
- Mandatory Category 2 - 63 dB (A)
- Mandatory Category 3 - 68 dB (A)
- Mandatory Category 4 - 73 dB (A)

Noise corridor - State-controlled road (VOLUNTARY area)

- Voluntary Category 1 - 58 dB (A)
- Voluntary Category 2 - 63 dB (A)
- Voluntary Category 3 - 68 dB (A)
- Voluntary Category 4 - 73 dB (A)

Noise corridor - rail network

- Rail Category 1 - 70 dB (A)
- Rail Category 2 - 75 dB (A)
- Rail Category 3 - 80 dB (A)
- Rail Category 4 - 85 dB (A)

Please read the following notes about this map:

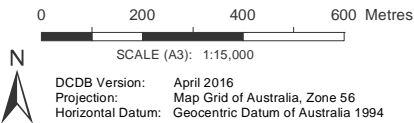
This map is for information purposes only and does not have associated development requirements in the planning scheme.

New development located within a Transport Noise Corridor must satisfy the requirements of the Queensland Development Code MP 4.4 Buildings in a transport noise corridor.

Interested persons may obtain details about the transport noise corridor and the levels of noise from Council or the Department of Housing and Public Works ([www.hpw.qld.gov.au](http://www.hpw.qld.gov.au)).

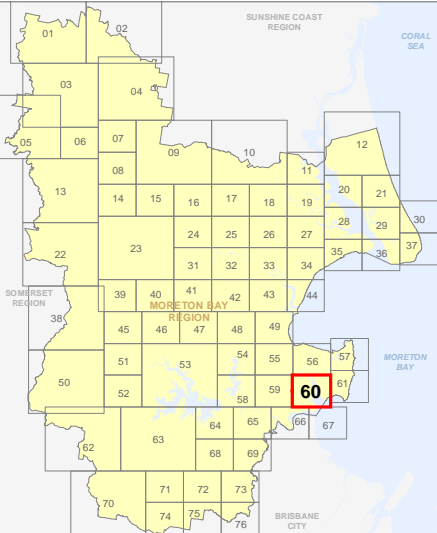
For further information regarding this overlay map, please refer to the Overlay information sheet on Council's planning scheme website ([www.moretonbay.qld.gov.au/mbrplanningscheme](http://www.moretonbay.qld.gov.au/mbrplanningscheme)) or contact council on 3205 0555.

Effective on and from XXXXX



**DISCLAIMER:** Some of the information shown in this document has been provided to Council from external third parties. Council makes no representation and gives no warranty about the accuracy, reliability, completeness or suitability for any particular purpose of the information. Persons should not rely on the information shown in this document to make any decision with financial or legal implications and should instead rely on their own enquiries. To the full extent that it is able to do so in law, Council disclaims all liability (including liability in negligence) for all costs, losses and damages (including indirect and consequential costs, losses and damages) caused by or arising from anyone using or relying on the information shown in this document for any purpose whatsoever. © Copyright Moreton Bay Regional Council 2019

DCDB (Version April 2016) is reproduced with the permission of the State of Queensland

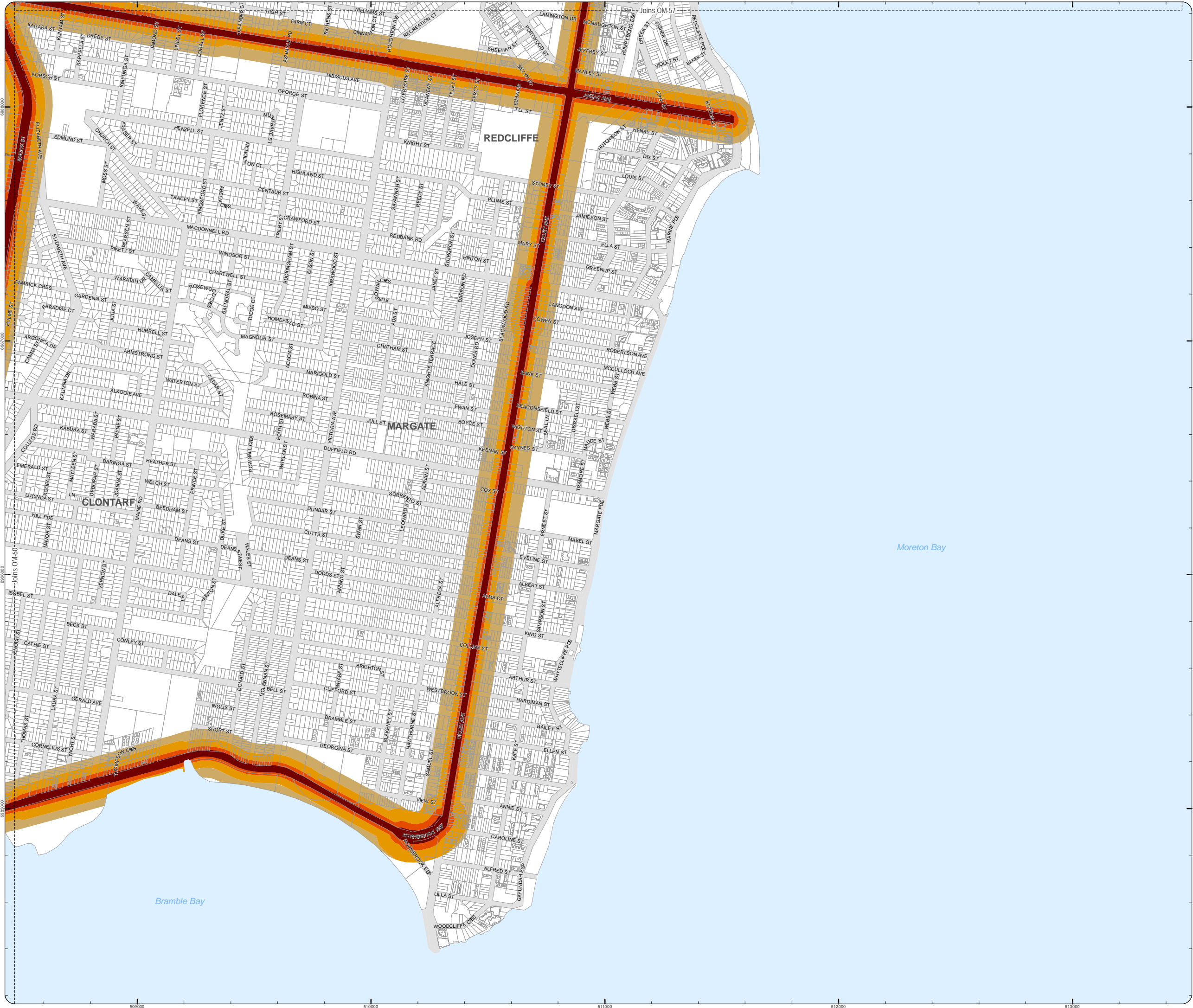


OM-60 TNC  
Overlay Map

Please Note: Do Not Print using "Page Scaling: Fit to Printable Area", this will distort the scale of the map and impacts quality of text and linework. Please print using setup of A3 paper size and Landscape orientation, with "Page Scaling: None", and you will not see this message.



Z:\MapData\GISData\Planning\_Division\01\_Planning\_SchemeAmendments\01\_Proposed\_TrailedAmendment\102\_PostConsultation and State Approval Version 201902\_M05sOML\_Transport\_Noise\_Corridor.mxd



PLANNING SCHEME  
OVERLAY MAP - TRANSPORT NOISE CORRIDOR

Property boundaries

Noise corridor - State-controlled road (MANDATORY area)

- Mandatory Category 1 - 58 dB (A)
- Mandatory Category 2 - 63 dB (A)
- Mandatory Category 3 - 68 dB (A)
- Mandatory Category 4 - 73 dB (A)

Noise corridor - State-controlled road (VOLUNTARY area)

- Voluntary Category 1 - 58 dB (A)
- Voluntary Category 2 - 63 dB (A)
- Voluntary Category 3 - 68 dB (A)
- Voluntary Category 4 - 73 dB (A)

Noise corridor - rail network

- Rail Category 1 - 70 dB (A)
- Rail Category 2 - 75 dB (A)
- Rail Category 3 - 80 dB (A)
- Rail Category 4 - 85 dB (A)

Please read the following notes about this map:

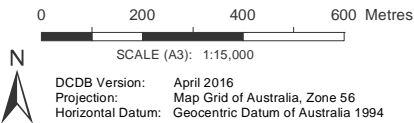
This map is for information purposes only and does not have associated development requirements in the planning scheme.

New development located within a Transport Noise Corridor must satisfy the requirements of the Queensland Development Code MP 4.4 Buildings in a transport noise corridor.

Interested persons may obtain details about the transport noise corridor and the levels of noise from Council or the Department of Housing and Public Works ([www.hpw.qld.gov.au](http://www.hpw.qld.gov.au)).

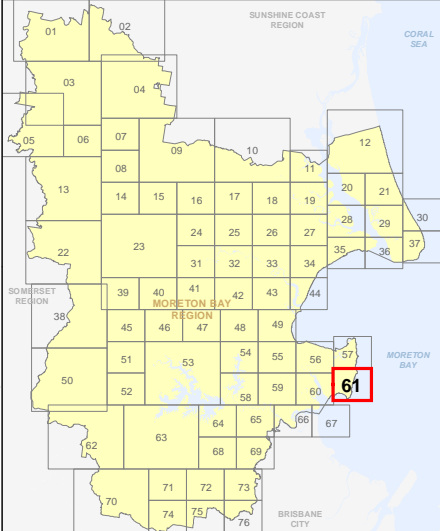
For further information regarding this overlay map, please refer to the Overlay information sheet on Council's planning scheme website ([www.moretonbay.qld.gov.au/mbrplanningscheme](http://www.moretonbay.qld.gov.au/mbrplanningscheme)) or contact council on 3205 0555.

Effective on and from XXXXX



**DISCLAIMER:** Some of the information shown in this document has been provided to Council from external third parties. Council makes no representation and gives no warranty about the accuracy, reliability, completeness or suitability for any particular purpose of the information. Persons should not rely on the information shown in this document to make any decision with financial or legal implications and should instead rely on their own enquiries. To the full extent that it is able to do so in law, Council disclaims all liability (including liability in negligence) for all costs, losses and damages (including indirect and consequential costs, losses and damages) caused by or arising from anyone using or relying on the information shown in this document for any purpose whatsoever. © Copyright Moreton Bay Regional Council 2019

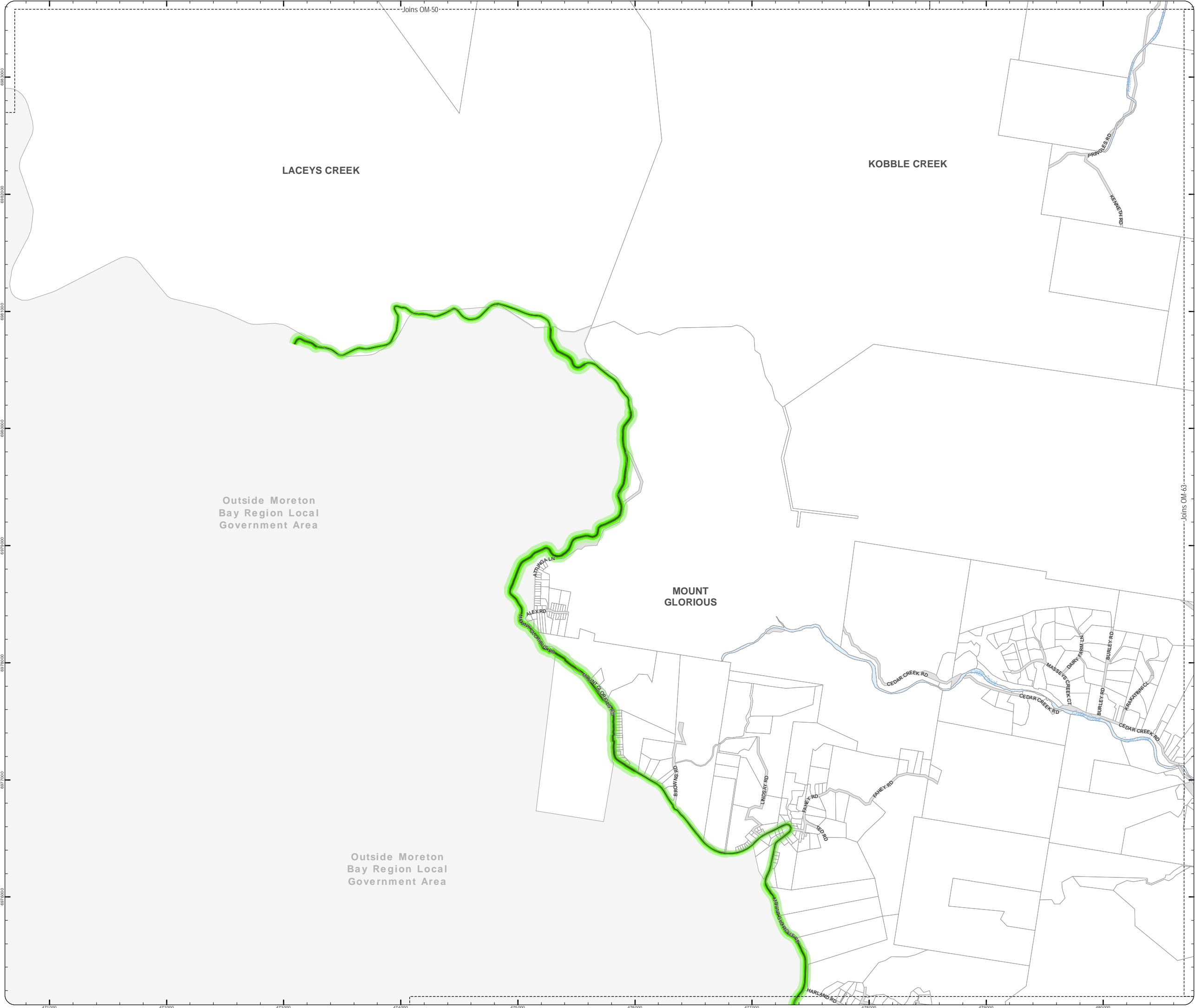
DCDB (Version April 2016) is reproduced with the permission of the State of Queensland



OM-61 TNC  
Overlay Map



Z:\MapData\GISData\Planning\_Division\01 Planning Scheme Amendments\01 Proposed Tailored Amendment 102\_Post Consultation and State Approval Version 201902\_MBR\OM-63 Transport Noise Corridor.mxd



**PLANNING SCHEME**  
**OVERLAY MAP - TRANSPORT NOISE CORRIDOR**

Property boundaries

Noise corridor - State-controlled road (MANDATORY area)

- Mandatory Category 1 - 58 dB (A)
- Mandatory Category 2 - 63 dB (A)
- Mandatory Category 3 - 68 dB (A)
- Mandatory Category 4 - 73 dB (A)

Noise corridor - State-controlled road (VOLUNTARY area)

- Voluntary Category 1 - 58 dB (A)
- Voluntary Category 2 - 63 dB (A)
- Voluntary Category 3 - 68 dB (A)
- Voluntary Category 4 - 73 dB (A)

Noise corridor - rail network

- Rail Category 1 - 70 dB (A)
- Rail Category 2 - 75 dB (A)
- Rail Category 3 - 80 dB (A)
- Rail Category 4 - 85 dB (A)

Please read the following notes about this map:

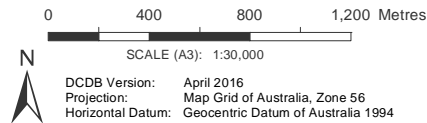
This map is for information purposes only and does not have associated development requirements in the planning scheme.

New development located within a Transport Noise Corridor must satisfy the requirements of the Queensland Development Code MP 4.4 Buildings in a transport noise corridor.

Interested persons may obtain details about the transport noise corridor and the levels of noise from Council or the Department of Housing and Public Works ([www.hpw.qld.gov.au](http://www.hpw.qld.gov.au)).

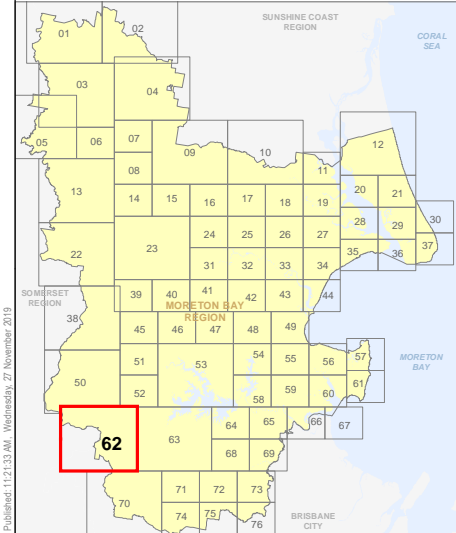
For further information regarding this overlay map, please refer to the Overlay information sheet on Council's planning scheme website ([www.moretonbay.qld.gov.au/mbr/planningscheme](http://www.moretonbay.qld.gov.au/mbr/planningscheme)) or contact council on 3205 0555.

**Effective on and from XXXXX**



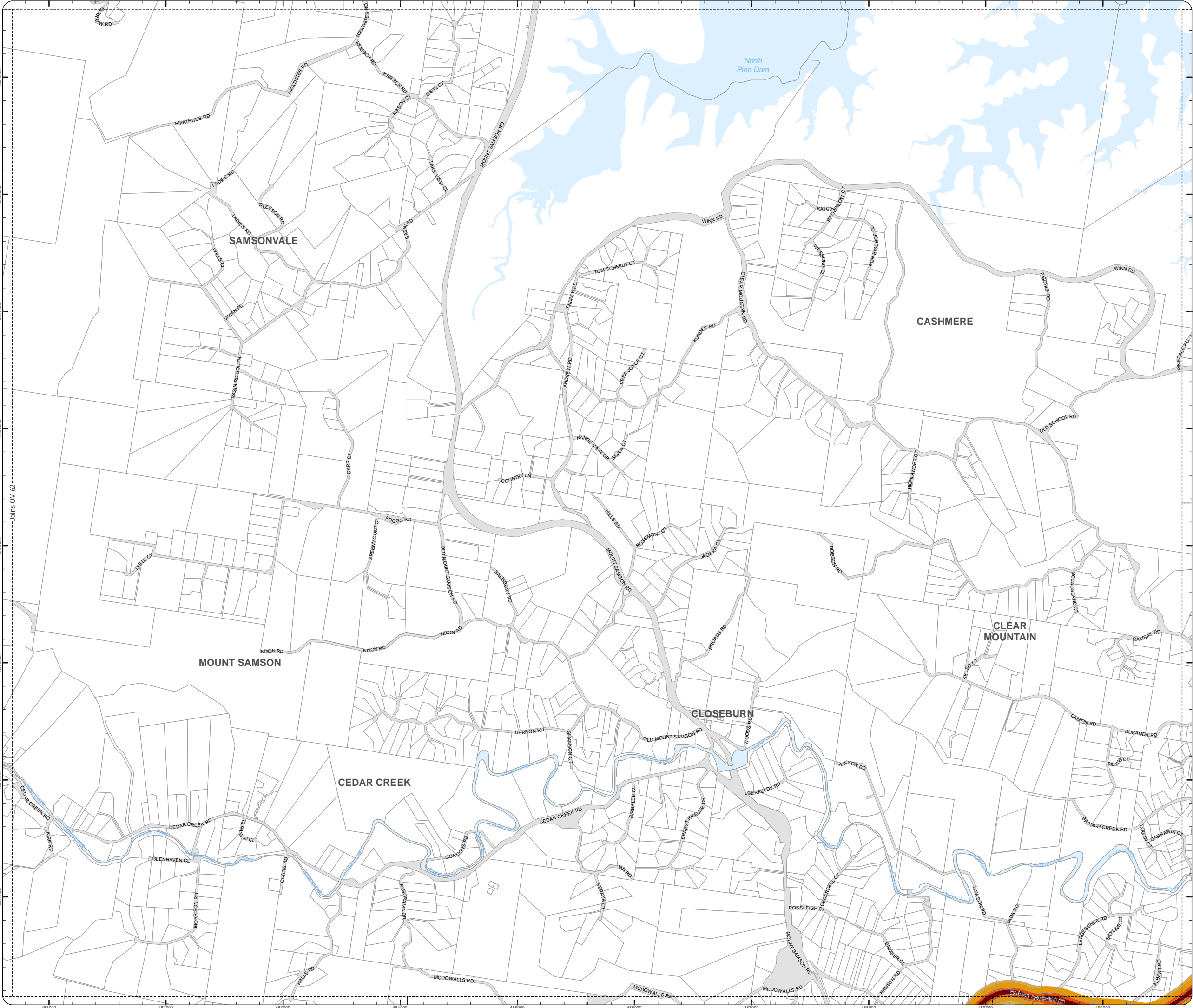
**DISCLAIMER:** Some of the information shown in this document has been provided to Council from external third parties. Council makes no representation and gives no warranty about the accuracy, reliability, completeness or suitability for any particular purpose of the information. Persons should not rely on the information shown in this document to make any decision with financial or legal implications and should instead rely on their own enquiries. To the full extent that it is able to do so in law, Council disclaims all liability (including liability in negligence) for all costs, losses and damages (including indirect and consequential costs, losses and damages) caused by or arising from anyone using or relying on the information shown in this document for any purpose whatsoever. © Copyright Moreton Bay Regional Council 2019

DCDB (Version April 2016) is reproduced with the permission of the State of Queensland



**OM-62 TNC  
Overlay Map**

Z:\MapData\GISData\Planning\_Division\01\_Planning\_SchemeAmendments\01\_Proposed\_TrailedAmendment\_102\_PostConsultation\_and\_State\_Appeal\_Version\_201902\_M063OML\_Transport\_Noise\_Corridor.mxd



**PLANNING SCHEME**  
**OVERLAY MAP - TRANSPORT NOISE CORRIDOR**

Property boundaries

Noise corridor - State-controlled road (MANDATORY area)

- Mandatory Category 1 - 58 dB (A)
- Mandatory Category 2 - 63 dB (A)
- Mandatory Category 3 - 68 dB (A)
- Mandatory Category 4 - 73 dB (A)

Noise corridor - State-controlled road (VOLUNTARY area)

- Voluntary Category 1 - 58 dB (A)
- Voluntary Category 2 - 63 dB (A)
- Voluntary Category 3 - 68 dB (A)
- Voluntary Category 4 - 73 dB (A)

Noise corridor - rail network

- Rail Category 1 - 70 dB (A)
- Rail Category 2 - 75 dB (A)
- Rail Category 3 - 80 dB (A)
- Rail Category 4 - 85 dB (A)

Please read the following notes about this map:


This map is for information purposes only and does not have associated development requirements in the planning scheme.

New development located within a Transport Noise Corridor must satisfy the requirements of the Queensland Development Code MP 4.4 Buildings in a transport noise corridor.

Interested persons may obtain details about the transport noise corridor and the levels of noise from Council or the Department of Housing and Public Works ([www.hpw.qld.gov.au](http://www.hpw.qld.gov.au)).

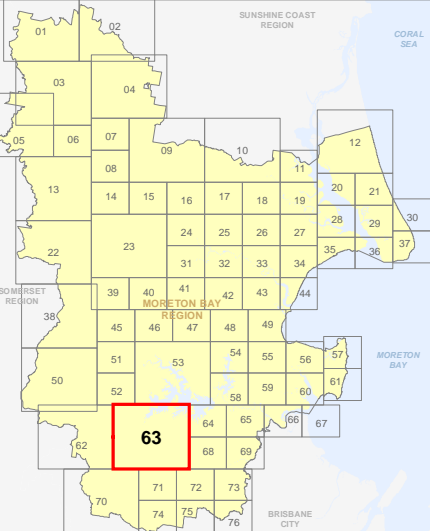
For further information regarding this overlay map, please refer to the Overlay information sheet on Council's planning scheme website ([www.moretonbay.qld.gov.au/mbrclplanningscheme](http://www.moretonbay.qld.gov.au/mbrclplanningscheme)) or contact council on 3205 0555.

Effective on and from XXXXX



**DISCLAIMER:** Some of the information shown in this document has been provided to Council from external third parties. Council makes no representation and gives no warranty about the accuracy, reliability, completeness or suitability for any particular purpose of the information. Persons should not rely on the information shown in this document to make any decision with financial or legal implications and should instead rely on their own enquiries. To the full extent that it is able to do so in law, Council disclaims all liability (including liability in negligence) for all costs, losses and damages (including indirect and consequential costs, losses and damages) caused by or arising from anyone using or relying on the information shown in this document for any purpose whatsoever. © Copyright Moreton Bay Regional Council 2019

DCDB (Version April 2016) is reproduced with the permission of the State of Queensland



**OM-63 TNC  
Overlay Map**



**PLANNING SCHEME**  
**OVERLAY MAP - TRANSPORT NOISE CORRIDOR**

Property boundaries

Noise corridor - State-controlled road (MANDATORY area)

- Mandatory Category 1 - 58 dB (A)
- Mandatory Category 2 - 63 dB (A)
- Mandatory Category 3 - 68 dB (A)
- Mandatory Category 4 - 73 dB (A)

Noise corridor - State-controlled road (VOLUNTARY area)

- Voluntary Category 1 - 58 dB (A)
- Voluntary Category 2 - 63 dB (A)
- Voluntary Category 3 - 68 dB (A)
- Voluntary Category 4 - 73 dB (A)

Noise corridor - rail network

- Rail Category 1 - 70 dB (A)
- Rail Category 2 - 75 dB (A)
- Rail Category 3 - 80 dB (A)
- Rail Category 4 - 85 dB (A)

Please read the following notes about this map:

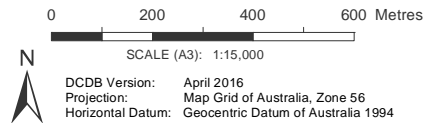
This map is for information purposes only and does not have associated development requirements in the planning scheme.

New development located within a Transport Noise Corridor must satisfy the requirements of the Queensland Development Code MP 4.4 Buildings in a transport noise corridor.

Interested persons may obtain details about the transport noise corridor and the levels of noise from Council or the Department of Housing and Public Works ([www.hpw.qld.gov.au](http://www.hpw.qld.gov.au)).

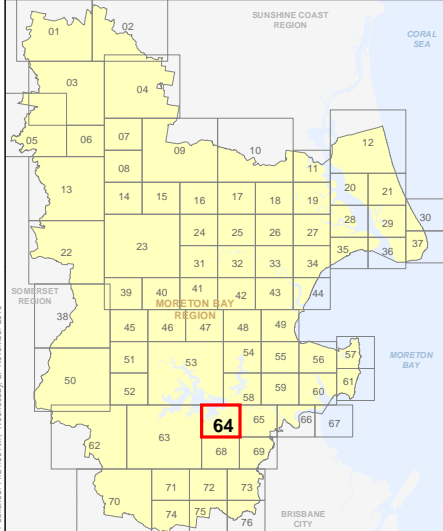
For further information regarding this overlay map, please refer to the Overlay information sheet on Council's planning scheme website ([www.moretonbay.qld.gov.au/mbrplanningscheme](http://www.moretonbay.qld.gov.au/mbrplanningscheme)) or contact council on 3205 0555.

**Effective on and from XXXXX**

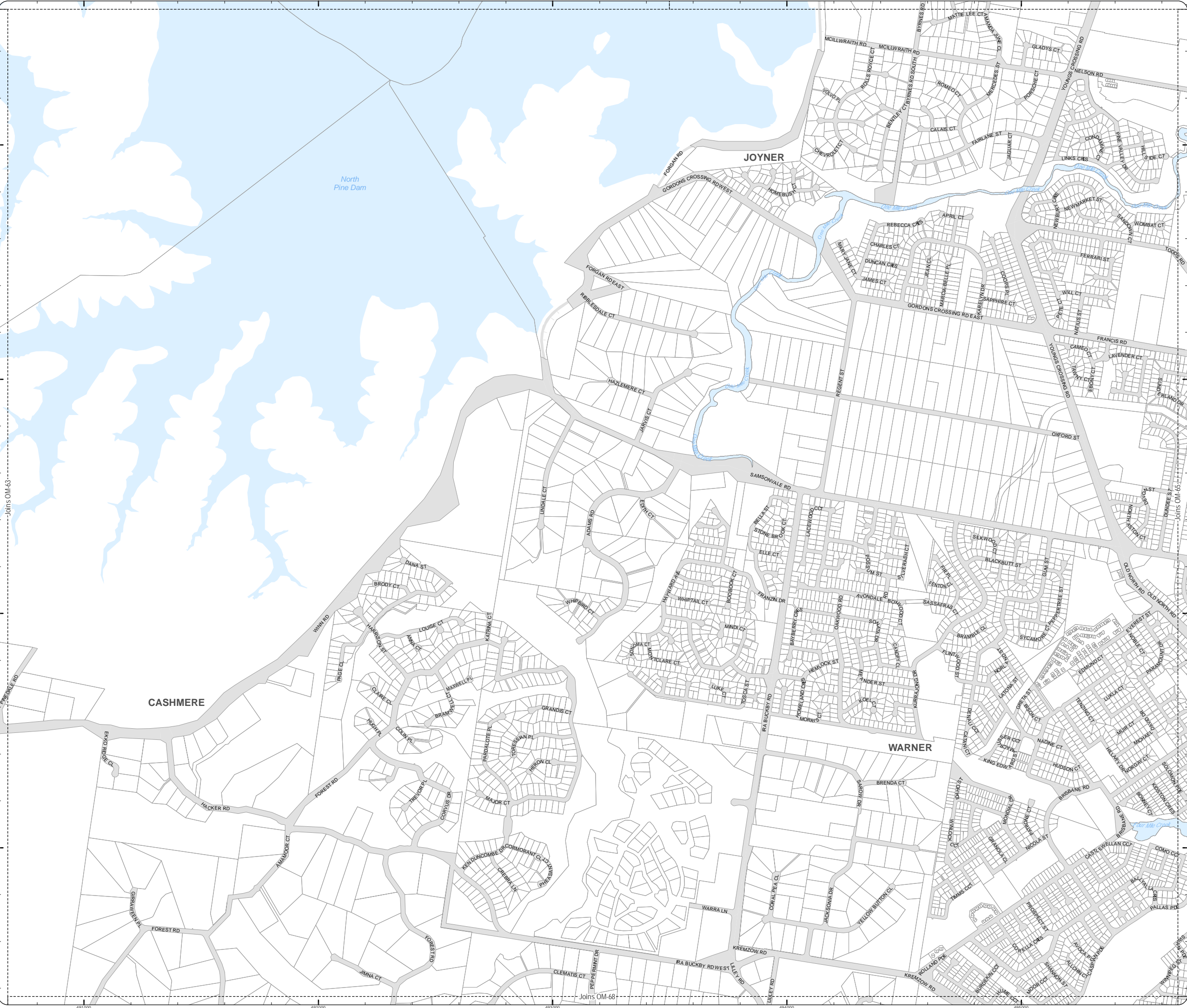


**DISCLAIMER:** Some of the information shown in this document has been provided to Council from external third parties. Council makes no representation and gives no warranty about the accuracy, reliability, completeness or suitability for any particular purpose of the information. Persons should not rely on the information shown in this document to make any decision with financial or legal implications and should instead rely on their own enquiries. To the full extent that it is able to do so in law, Council disclaims all liability (including liability in negligence) for all costs, losses and damages (including indirect and consequential costs, losses and damages) caused by or arising from anyone using or relying on the information shown in this document for any purpose whatsoever. © Copyright Moreton Bay Regional Council 2019

DCDB (Version April 2016) is reproduced with the permission of the State of Queensland



**OM-64 TNC  
Overlay Map**







PLANNING SCHEME  
OVERLAY MAP - TRANSPORT NOISE CORRIDOR

Property boundaries

Noise corridor - State-controlled road (MANDATORY area)

- Mandatory Category 1 - 58 dB (A)
- Mandatory Category 2 - 63 dB (A)
- Mandatory Category 3 - 68 dB (A)
- Mandatory Category 4 - 73 dB (A)

Noise corridor - State-controlled road (VOLUNTARY area)

- Voluntary Category 1 - 58 dB (A)
- Voluntary Category 2 - 63 dB (A)
- Voluntary Category 3 - 68 dB (A)
- Voluntary Category 4 - 73 dB (A)

Noise corridor - rail network

- Rail Category 1 - 70 dB (A)
- Rail Category 2 - 75 dB (A)
- Rail Category 3 - 80 dB (A)
- Rail Category 4 - 85 dB (A)

Please read the following notes about this map:

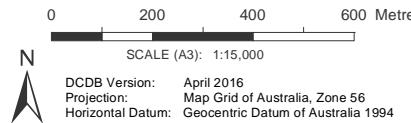
This map is for information purposes only and does not have associated development requirements in the planning scheme.

New development located within a Transport Noise Corridor must satisfy the requirements of the Queensland Development Code MP 4.4 Buildings in a transport noise corridor.

Interested persons may obtain details about the transport noise corridor and the levels of noise from Council or the Department of Housing and Public Works ([www.hpw.qld.gov.au](http://www.hpw.qld.gov.au)).

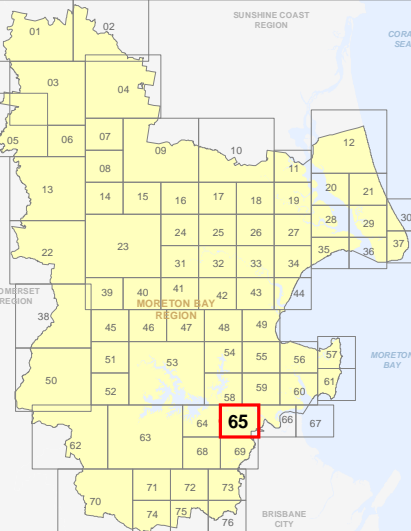
For further information regarding this overlay map, please refer to the Overlay information sheet on Council's planning scheme website ([www.moretonbay.qld.gov.au/mbrplanningscheme](http://www.moretonbay.qld.gov.au/mbrplanningscheme)) or contact council on 3205 0555.

Effective on and from XXXXX



**DISCLAIMER:** Some of the information shown in this document has been provided to Council from external third parties. Council makes no representation and gives no warranty about the accuracy, reliability, completeness or suitability for any particular purpose of the information. Persons should not rely on the information shown in this document to make any decision with financial or legal implications and should instead rely on their own enquiries. To the full extent that it is able to do so in law, Council disclaims all liability (including liability in negligence) for all costs, losses and damages (including indirect and consequential costs, losses and damages) caused by or arising from anyone using or relying on the information shown in this document for any purpose whatsoever. © Copyright Moreton Bay Regional Council 2019

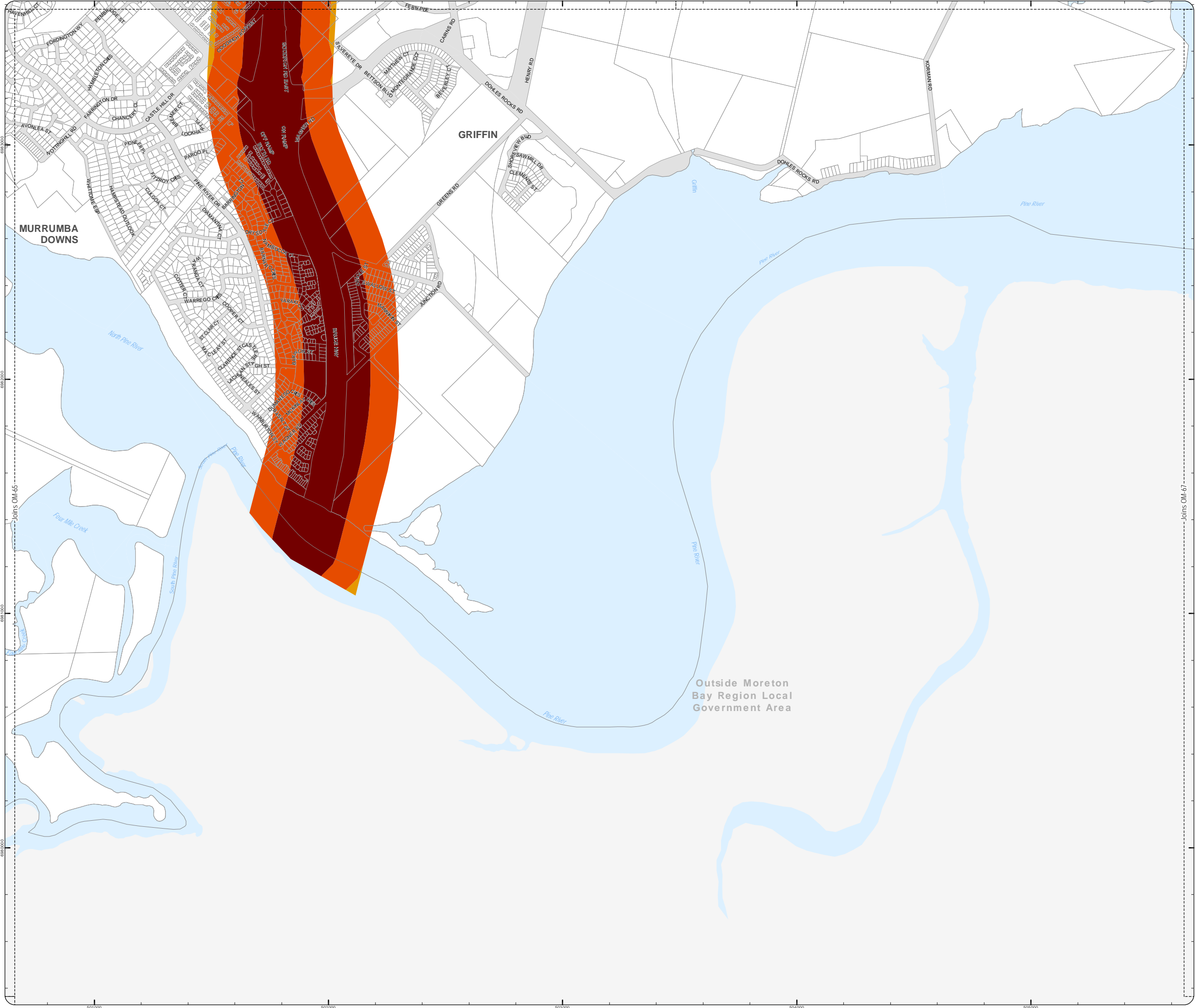
DCDB (Version April 2016) is reproduced with the permission of the State of Queensland



OM-65 TNC  
Overlay Map



Z:\MapData\GISData\Planning\_Division\01\_Planning\_SchemeAmendments\01\_Proposed\_TrailedAmendment\102\_PostConsultation and State Approval\Version 201902\_MMR\OM-66\_Transport\_Noise\_Corridor.mxd



## PLANNING SCHEME OVERLAY MAP - TRANSPORT NOISE CORRIDOR

Property boundaries

Noise corridor - State-controlled road (MANDATORY area)

- Mandatory Category 1 - 58 dB (A)
- Mandatory Category 2 - 63 dB (A)
- Mandatory Category 3 - 68 dB (A)
- Mandatory Category 4 - 73 dB (A)

Noise corridor - State-controlled road (VOLUNTARY area)

- Voluntary Category 1 - 58 dB (A)
- Voluntary Category 2 - 63 dB (A)
- Voluntary Category 3 - 68 dB (A)
- Voluntary Category 4 - 73 dB (A)

Noise corridor - rail network

- Rail Category 1 - 70 dB (A)
- Rail Category 2 - 75 dB (A)
- Rail Category 3 - 80 dB (A)
- Rail Category 4 - 85 dB (A)

Please read the following notes about this map:

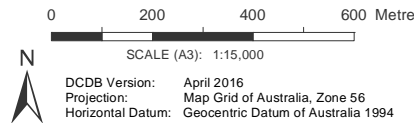
This map is for information purposes only and does not have associated development requirements in the planning scheme.

New development located within a Transport Noise Corridor must satisfy the requirements of the Queensland Development Code MP 4.4 Buildings in a transport noise corridor.

Interested persons may obtain details about the transport noise corridor and the levels of noise from Council or the Department of Housing and Public Works ([www.hpw.qld.gov.au](http://www.hpw.qld.gov.au)).

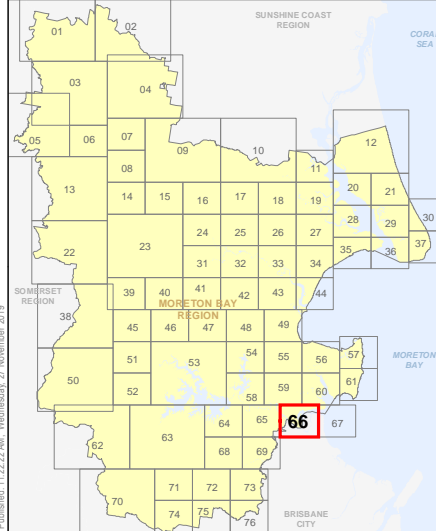
For further information regarding this overlay map, please refer to the Overlay information sheet on Council's planning scheme website ([www.moretonbay.qld.gov.au/mbrclplanningscheme](http://www.moretonbay.qld.gov.au/mbrclplanningscheme)) or contact council on 3205 0555.

Effective on and from XXXXX



**DISCLAIMER:** Some of the information shown in this document has been provided to Council from external third parties. Council makes no representation and gives no warranty about the accuracy, reliability, completeness or suitability for any particular purpose of the information. Persons should not rely on the information shown in this document to make any decision with financial or legal implications and should instead rely on their own enquiries. To the full extent that it is able to do so in law, Council disclaims all liability (including liability in negligence) for all costs, losses and damages (including indirect and consequential costs, losses and damages) caused by or arising from anyone using or relying on the information shown in this document for any purpose whatsoever. © Copyright Moreton Bay Regional Council 2019

DCDB (Version April 2016) is reproduced with the permission of the State of Queensland



OM-66 TNC  
Overlay Map

Z:\Map Data\GIS Data\Planning Division\01 Planning Scheme Amendments\01 Proposed\Tabled Amendment 102\_Post Consultation and State Approval Version 201902\_MOC\OM-67 Transport Noise Corridor.mxd



**PLANNING SCHEME**  
**OVERLAY MAP - TRANSPORT NOISE CORRIDOR**

- Property boundaries
- Noise corridor - State-controlled road (MANDATORY area)
- Mandatory Category 1 - 58 dB (A)
  - Mandatory Category 2 - 63 dB (A)
  - Mandatory Category 3 - 68 dB (A)
  - Mandatory Category 4 - 73 dB (A)
- Noise corridor - State-controlled road (VOLUNTARY area)
- Voluntary Category 1 - 58 dB (A)
  - Voluntary Category 2 - 63 dB (A)
  - Voluntary Category 3 - 68 dB (A)
  - Voluntary Category 4 - 73 dB (A)
- Noise corridor - rail network
- Rail Category 1 - 70 dB (A)
  - Rail Category 2 - 75 dB (A)
  - Rail Category 3 - 80 dB (A)
  - Rail Category 4 - 85 dB (A)

Please read the following notes about this map:

This map is for information purposes only and does not have associated development requirements in the planning scheme.

New development located within a Transport Noise Corridor must satisfy the requirements of the Queensland Development Code MP 4.4 Buildings in a transport noise corridor.

Interested persons may obtain details about the transport noise corridor and the levels of noise from Council or the Department of Housing and Public Works ([www.hpw.qld.gov.au](http://www.hpw.qld.gov.au)).

For further information regarding this overlay map, please refer to the Overlay information sheet on Council's planning scheme website ([www.moretonbay.qld.gov.au/mbrcpplanningscheme](http://www.moretonbay.qld.gov.au/mbrcpplanningscheme)) or contact council on 3205 0555.

**Effective on and from XXXXX**

0 200 400 600 Metres

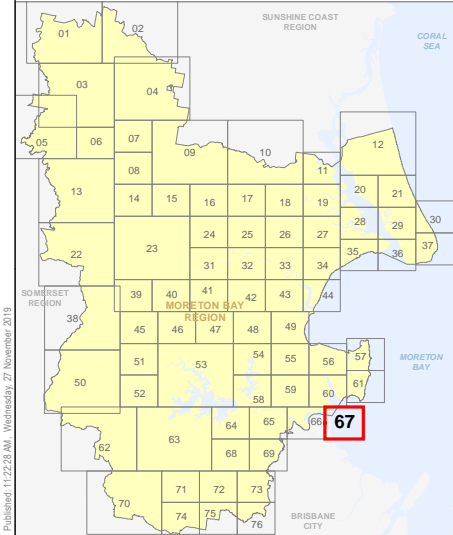
SCALE (A3): 1:15,000

N

DCDB Version: April 2016  
Projection: Map Grid of Australia, Zone 56  
Horizontal Datum: Geocentric Datum of Australia 1994

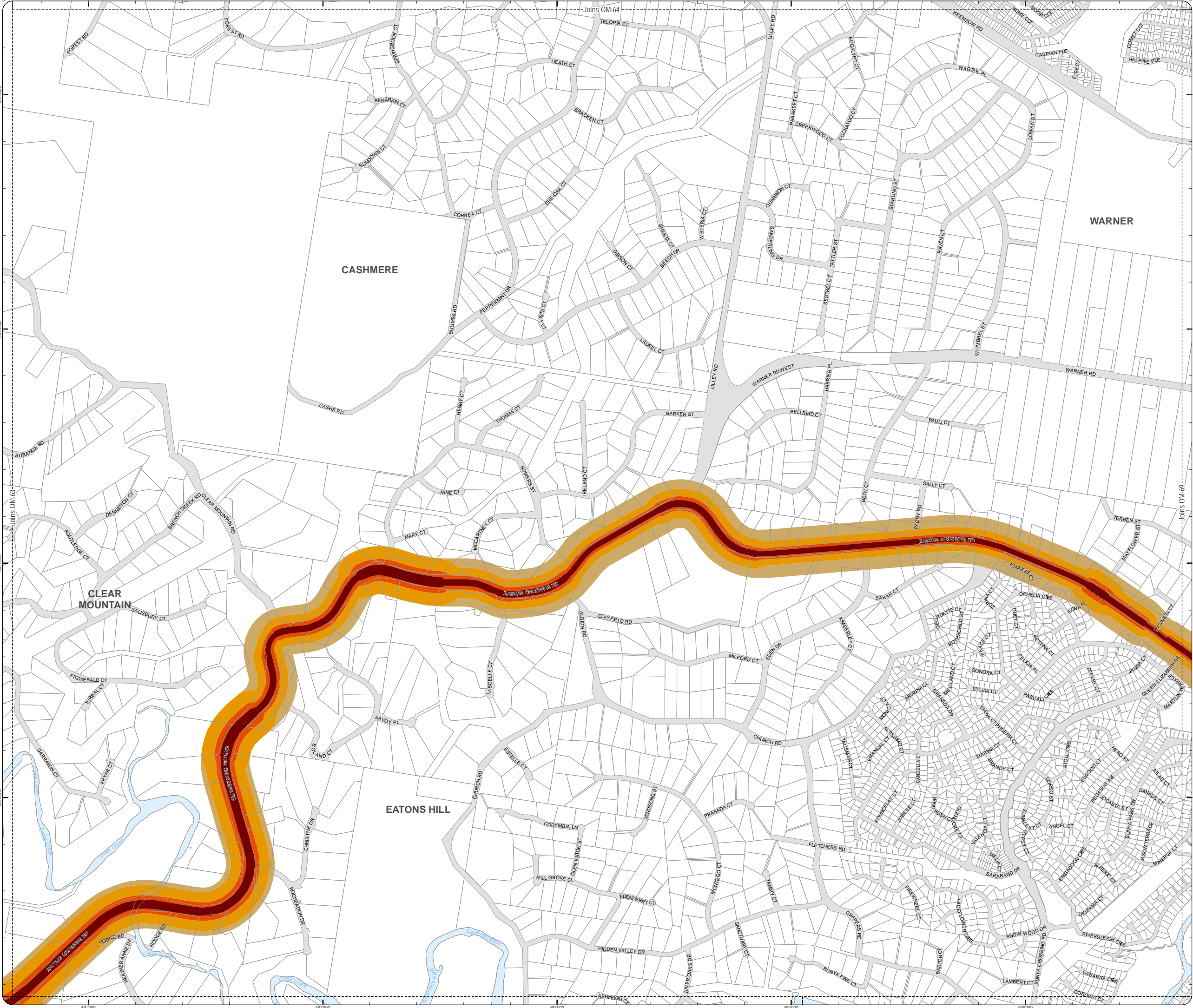
**DISCLAIMER:** Some of the information shown in this document has been provided to Council from external third parties. Council makes no representation and gives no warranty about the accuracy, reliability, completeness or suitability for any particular purpose of the information. Persons should not rely on the information shown in this document to make any decision with financial or legal implications and should instead rely on their own enquiries. To the full extent that it is able to do so in law, Council disclaims all liability (including liability in negligence) for all costs, losses and damages (including indirect and consequential costs, losses and damages) caused by or arising from anyone using or relying on the information shown in this document for any purpose whatsoever. © Copyright Moreton Bay Regional Council 2019

DCDB (Version April 2016) is reproduced with the permission of the State of Queensland



**OM-67 TNC**  
**Overlay Map**





PLANNING SCHEME  
OVERLAY MAP - TRANSPORT NOISE CORRIDOR

- Property boundaries
- Noise corridor - State-controlled road (MANDATORY area)
- Mandatory Category 1 - 58 dB (A)
  - Mandatory Category 2 - 63 dB (A)
  - Mandatory Category 3 - 68 dB (A)
  - Mandatory Category 4 - 73 dB (A)
- Noise corridor - State-controlled road (VOLUNTARY area)
- Voluntary Category 1 - 58 dB (A)
  - Voluntary Category 2 - 63 dB (A)
  - Voluntary Category 3 - 68 dB (A)
  - Voluntary Category 4 - 73 dB (A)
- Noise corridor - rail network
- Rail Category 1 - 70 dB (A)
  - Rail Category 2 - 75 dB (A)
  - Rail Category 3 - 80 dB (A)
  - Rail Category 4 - 85 dB (A)

Please read the following notes about this map:

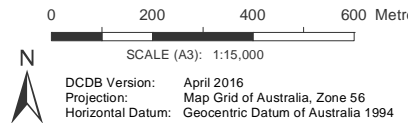
This map is for information purposes only and does not have associated development requirements in the planning scheme.

New development located within a Transport Noise Corridor must satisfy the requirements of the Queensland Development Code MP 4.4 Buildings in a transport noise corridor.

Interested persons may obtain details about the transport noise corridor and the levels of noise from Council or the Department of Housing and Public Works ([www.hpw.qld.gov.au](http://www.hpw.qld.gov.au)).

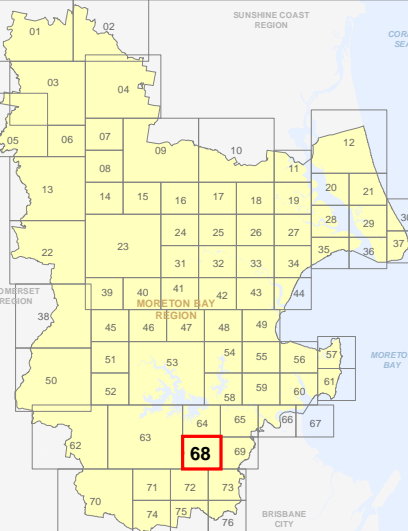
For further information regarding this overlay map, please refer to the Overlay information sheet on Council's planning scheme website ([www.moretonbay.qld.gov.au/mbrplanningscheme](http://www.moretonbay.qld.gov.au/mbrplanningscheme)) or contact council on 3205 0555.

Effective on and from XXXXX



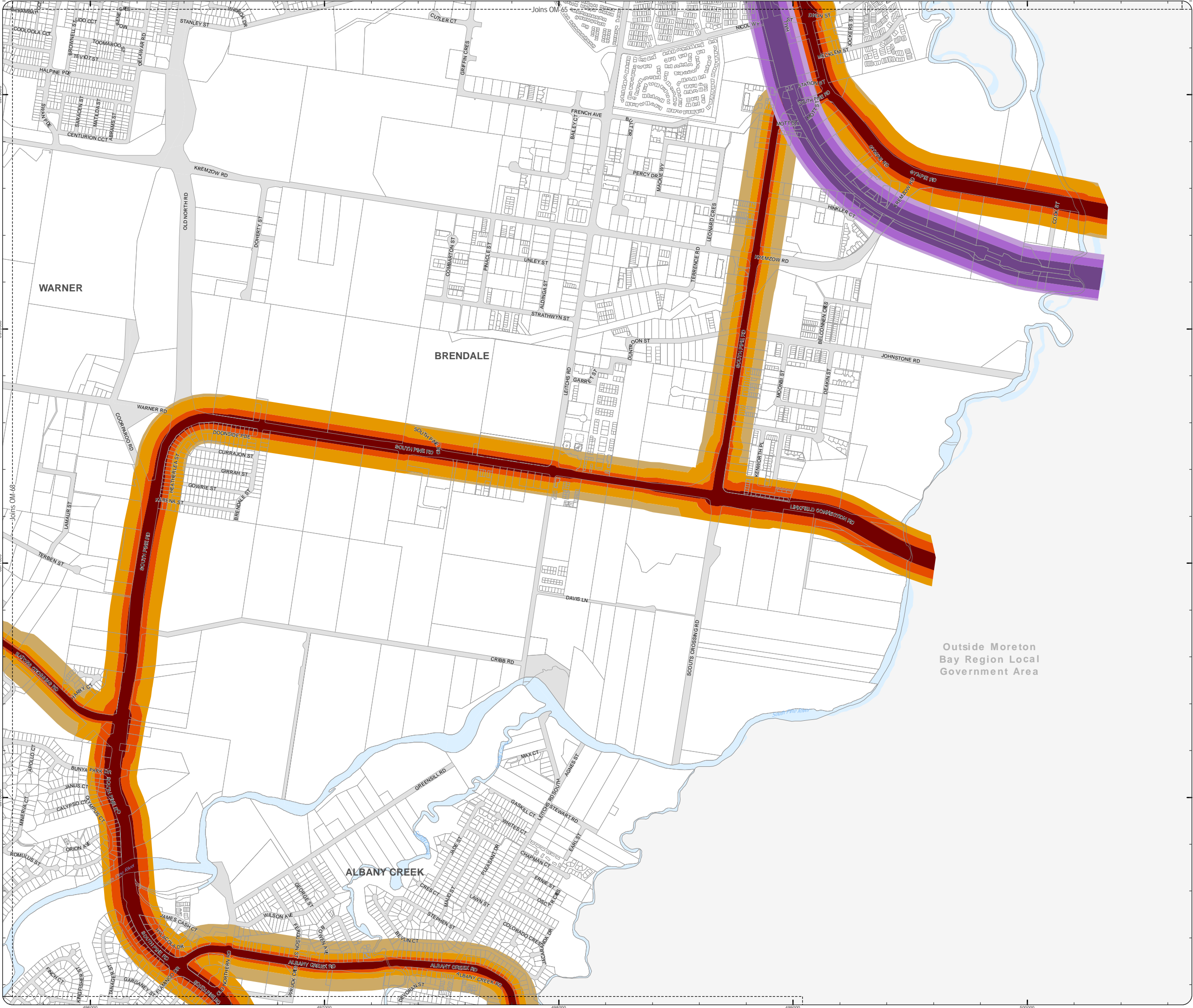
DISCLAIMER: Some of the information shown in this document has been provided to Council from external third parties. Council makes no representation and gives no warranty about the accuracy, reliability, completeness or suitability for any particular purpose of the information. Persons should not rely on the information shown in this document to make any decision with financial or legal implications and should instead rely on their own enquiries. To the full extent that it is able to do so in law, Council disclaims all liability (including liability in negligence) for all costs, losses and damages (including indirect and consequential costs, losses and damages) caused by or arising from anyone using or relying on the information shown in this document for any purpose whatsoever. © Copyright Moreton Bay Regional Council 2019

DCDB (Version April 2016) is reproduced with the permission of the State of Queensland



OM-68 TNC  
Overlay Map





PLANNING SCHEME  
OVERLAY MAP - TRANSPORT NOISE CORRIDOR

- Property boundaries
- Noise corridor - State-controlled road (MANDATORY area)
- Mandatory Category 1 - 58 dB (A)
  - Mandatory Category 2 - 63 dB (A)
  - Mandatory Category 3 - 68 dB (A)
  - Mandatory Category 4 - 73 dB (A)
- Noise corridor - State-controlled road (VOLUNTARY area)
- Voluntary Category 1 - 58 dB (A)
  - Voluntary Category 2 - 63 dB (A)
  - Voluntary Category 3 - 68 dB (A)
  - Voluntary Category 4 - 73 dB (A)
- Noise corridor - rail network
- Rail Category 1 - 70 dB (A)
  - Rail Category 2 - 75 dB (A)
  - Rail Category 3 - 80 dB (A)
  - Rail Category 4 - 85 dB (A)

Please read the following notes about this map:

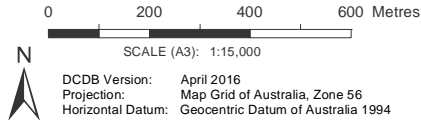
This map is for information purposes only and does not have associated development requirements in the planning scheme.

New development located within a Transport Noise Corridor must satisfy the requirements of the Queensland Development Code MP 4.4 Buildings in a transport noise corridor.

Interested persons may obtain details about the transport noise corridor and the levels of noise from Council or the Department of Housing and Public Works ([www.hpw.qld.gov.au](http://www.hpw.qld.gov.au)).

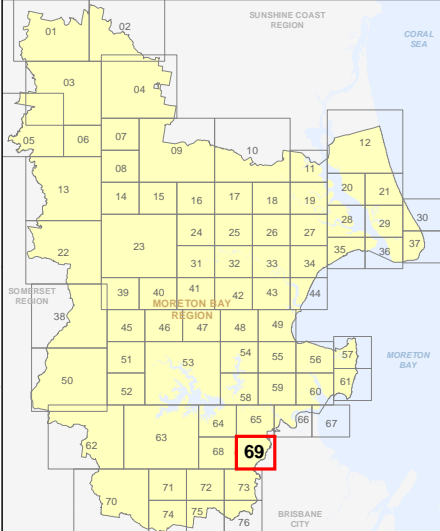
For further information regarding this overlay map, please refer to the Overlay information sheet on Council's planning scheme website ([www.moretonbay.qld.gov.au/mbrplanningscheme](http://www.moretonbay.qld.gov.au/mbrplanningscheme)) or contact council on 3205 0555.

Effective on and from XXXXX



DISCLAIMER: Some of the information shown in this document has been provided to Council from external third parties. Council makes no representation and gives no warranty about the accuracy, reliability, completeness or suitability for any particular purpose of the information. Persons should not rely on the information shown in this document to make any decision with financial or legal implications and should instead rely on their own enquiries. To the full extent that it is able to do so in law, Council disclaims all liability (including liability in negligence) for all costs, losses and damages (including indirect and consequential costs, losses and damages) caused by or arising from anyone using or relying on the information shown in this document for any purpose whatsoever. © Copyright Moreton Bay Regional Council 2019

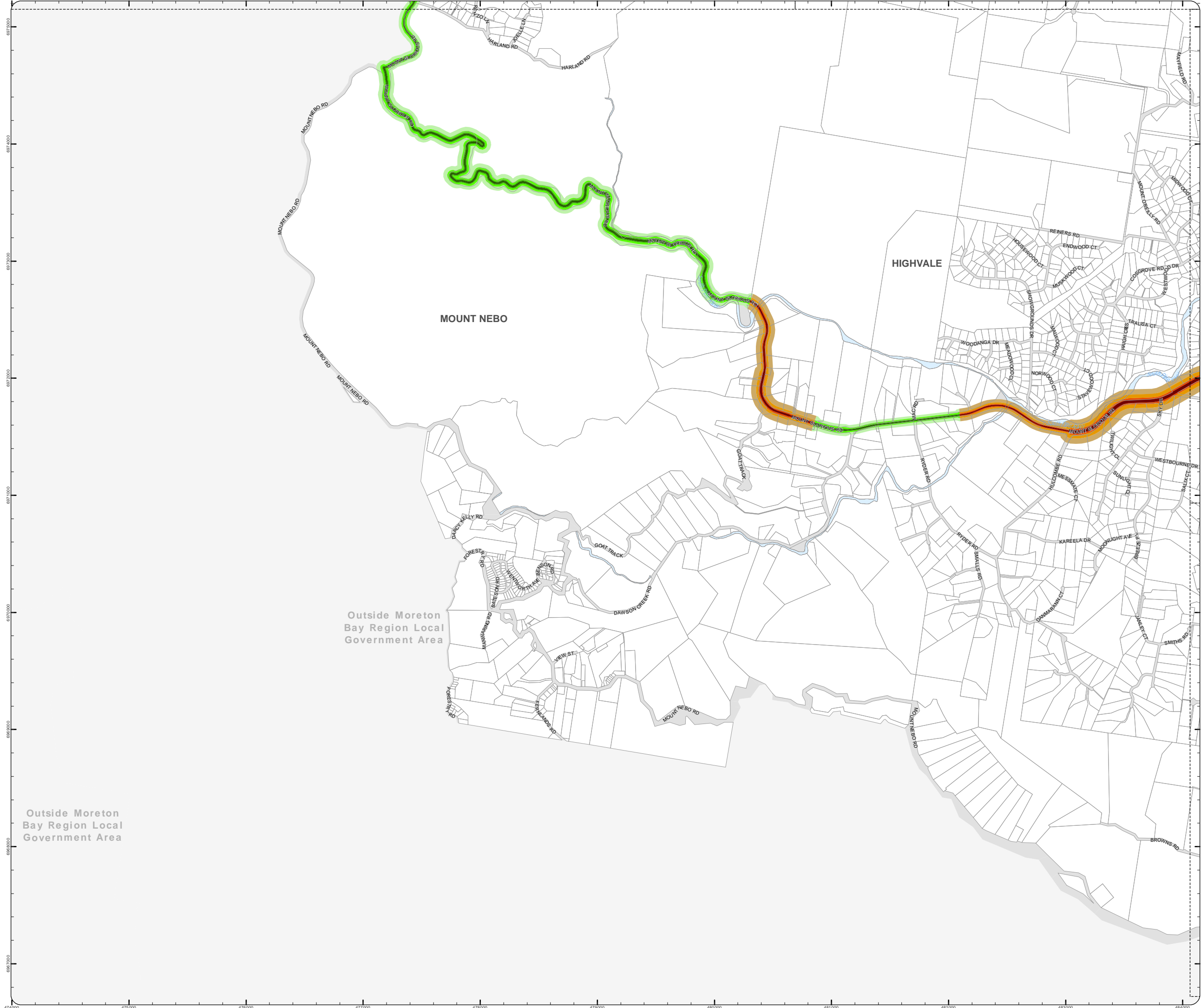
DCDB (Version April 2016) is reproduced with the permission of the State of Queensland



OM-69 TNC  
Overlay Map



Z:\MapData\GISData\Planning\_Division\01 Planning Scheme Amendments\01 Proposed Tailored Amendment 102 Post Consultation and State Approval Version 201902\_MBR\OM-70 Transport Noise Corridor.mxd



## PLANNING SCHEME OVERLAY MAP - TRANSPORT NOISE CORRIDOR

Property boundaries

Noise corridor - State-controlled road (MANDATORY area)

- Mandatory Category 1 - 58 dB (A)
- Mandatory Category 2 - 63 dB (A)
- Mandatory Category 3 - 68 dB (A)
- Mandatory Category 4 - 73 dB (A)

Noise corridor - State-controlled road (VOLUNTARY area)

- Voluntary Category 1 - 58 dB (A)
- Voluntary Category 2 - 63 dB (A)
- Voluntary Category 3 - 68 dB (A)
- Voluntary Category 4 - 73 dB (A)

Noise corridor - rail network

- Rail Category 1 - 70 dB (A)
- Rail Category 2 - 75 dB (A)
- Rail Category 3 - 80 dB (A)
- Rail Category 4 - 85 dB (A)

Please read the following notes about this map:

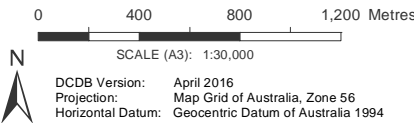
This map is for information purposes only and does not have associated development requirements in the planning scheme.

New development located within a Transport Noise Corridor must satisfy the requirements of the Queensland Development Code MP 4.4 Buildings in a transport noise corridor.

Interested persons may obtain details about the transport noise corridor and the levels of noise from Council or the Department of Housing and Public Works ([www.hpw.qld.gov.au](http://www.hpw.qld.gov.au)).

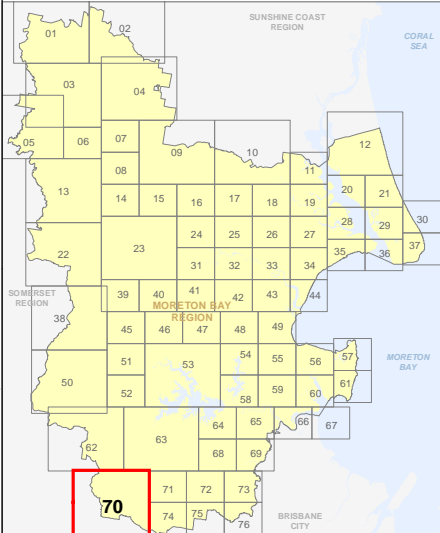
For further information regarding this overlay map, please refer to the Overlay information sheet on Council's planning scheme website ([www.moretonbay.qld.gov.au/mbrplanningscheme](http://www.moretonbay.qld.gov.au/mbrplanningscheme)) or contact council on 3205 0555.

Effective on and from XXXXX



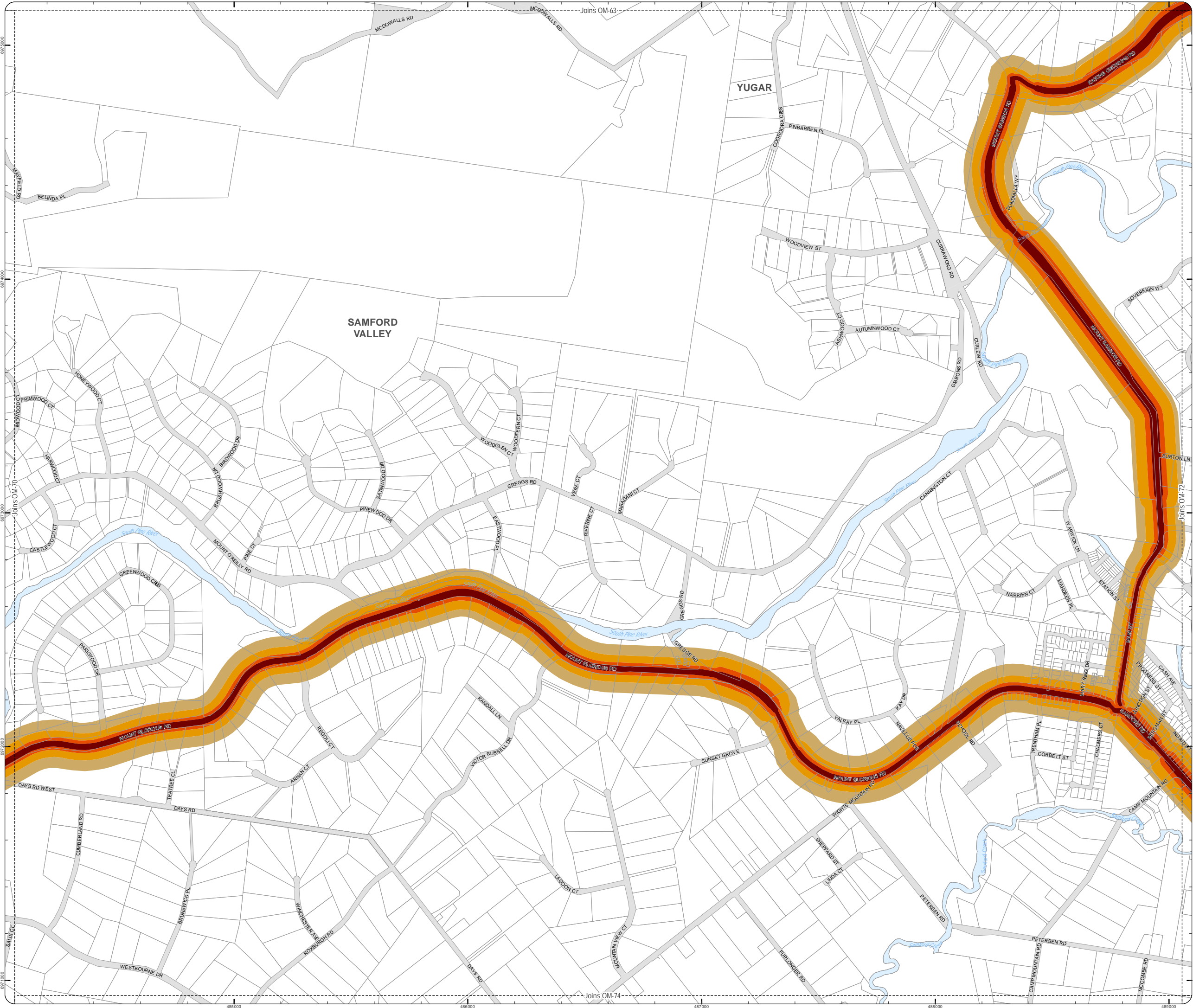
**DISCLAIMER:** Some of the information shown in this document has been provided to Council from external third parties. Council makes no representation and gives no warranty about the accuracy, reliability, completeness or suitability for any particular purpose of the information. Persons should not rely on the information shown in this document to make any decision with financial or legal implications and should instead rely on their own enquiries. To the full extent that it is able to do so in law, Council disclaims all liability (including liability in negligence) for all costs, losses and damages (including indirect and consequential costs, losses and damages) caused by or arising from anyone using or relying on the information shown in this document for any purpose whatsoever. © Copyright Moreton Bay Regional Council 2019

DCDB (Version April 2016) is reproduced with the permission of the State of Queensland



OM-70 TNC  
Overlay Map

Z:\MapData\GISData\Planning\_Division\01 Planning Scheme Amendments\01 Proposed Transport Noise Corridor\Noise Corridor.mxd



**PLANNING SCHEME**  
**OVERLAY MAP - TRANSPORT NOISE CORRIDOR**

Property boundaries

Noise corridor - State-controlled road (MANDATORY area)

- Mandatory Category 1 - 58 dB (A)
- Mandatory Category 2 - 63 dB (A)
- Mandatory Category 3 - 68 dB (A)
- Mandatory Category 4 - 73 dB (A)

Noise corridor - State-controlled road (VOLUNTARY area)

- Voluntary Category 1 - 58 dB (A)
- Voluntary Category 2 - 63 dB (A)
- Voluntary Category 3 - 68 dB (A)
- Voluntary Category 4 - 73 dB (A)

Noise corridor - rail network

- Rail Category 1 - 70 dB (A)
- Rail Category 2 - 75 dB (A)
- Rail Category 3 - 80 dB (A)
- Rail Category 4 - 85 dB (A)

Please read the following notes about this map:

This map is for information purposes only and does not have associated development requirements in the planning scheme.

New development located within a Transport Noise Corridor must satisfy the requirements of the Queensland Development Code MP 4.4 Buildings in a transport noise corridor.

Interested persons may obtain details about the transport noise corridor and the levels of noise from Council or the Department of Housing and Public Works ([www.hpw.qld.gov.au](http://www.hpw.qld.gov.au)).

For further information regarding this overlay map, please refer to the Overlay information sheet on Council's planning scheme website ([www.moretonbay.qld.gov.au/mbrplanningscheme](http://www.moretonbay.qld.gov.au/mbrplanningscheme)) or contact council on 3205 0555.

**Effective on and from XXXXX**

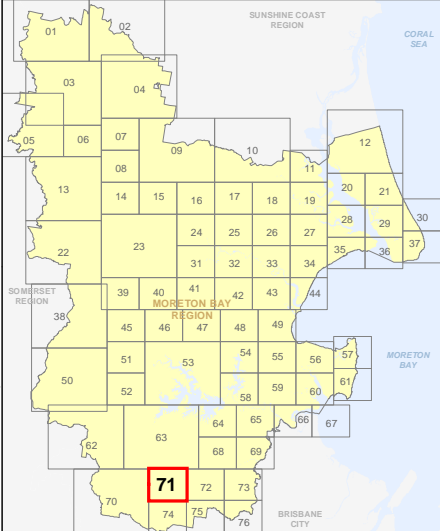
0 200 400 600 Metres

SCALE (A3): 1:15,000

DCDB Version: April 2016  
Projection: Map Grid of Australia, Zone 56  
Horizontal Datum: Geocentric Datum of Australia 1994

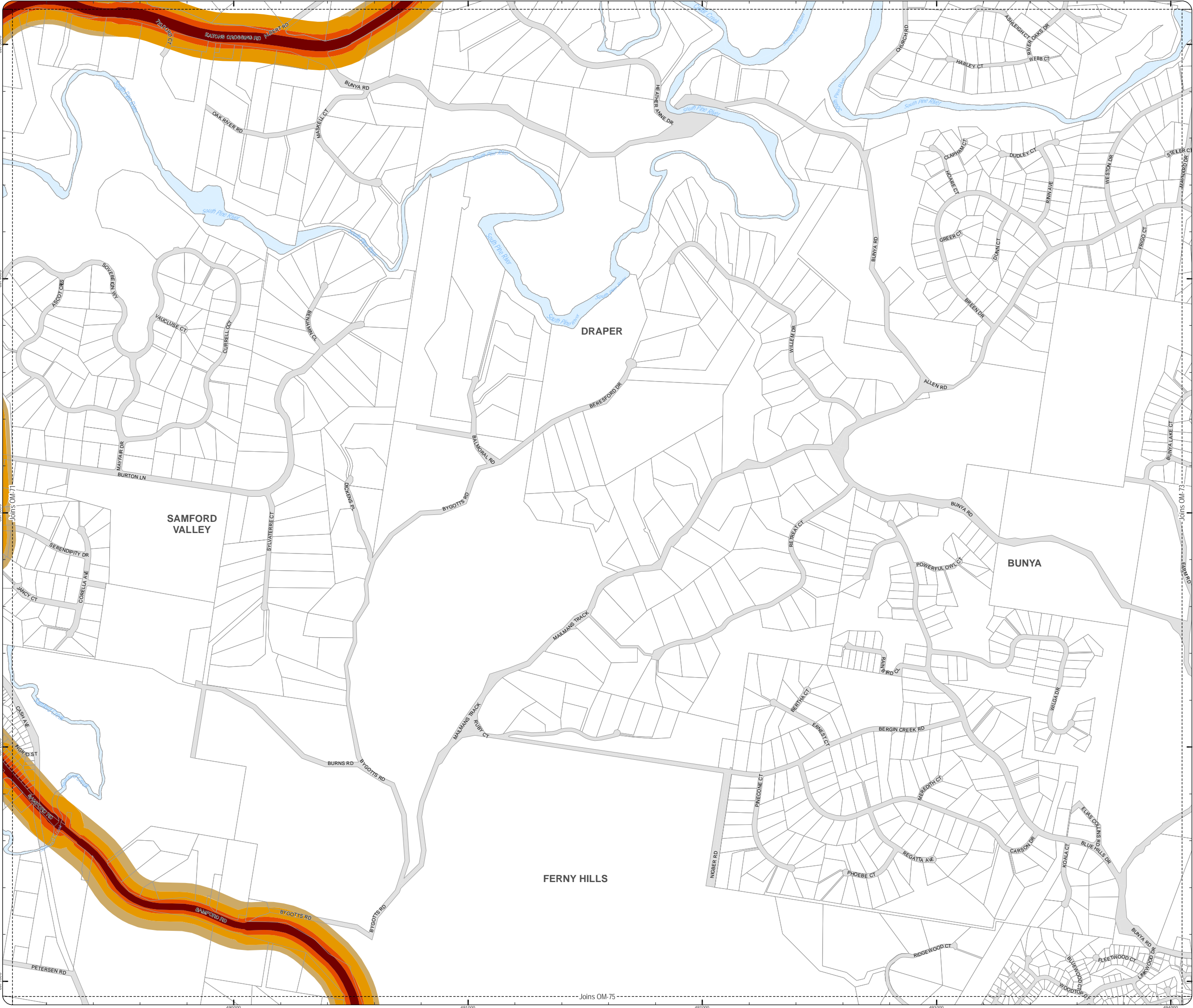
**DISCLAIMER:** Some of the information shown in this document has been provided to Council from external third parties. Council makes no representation and gives no warranty about the accuracy, reliability, completeness or suitability for any particular purpose of the information. Persons should not rely on the information shown in this document to make any decision with financial or legal implications and should instead rely on their own enquiries. To the full extent that it is able to do so in law, Council disclaims all liability (including liability in negligence) for all costs, losses and damages (including indirect and consequential costs, losses and damages) caused by or arising from anyone using or relying on the information shown in this document for any purpose whatsoever. © Copyright Moreton Bay Regional Council 2019

DCDB (Version April 2016) is reproduced with the permission of the State of Queensland



**OM-71 TNC  
Overlay Map**





PLANNING SCHEME  
OVERLAY MAP - TRANSPORT NOISE CORRIDOR

Property boundaries

Noise corridor - State-controlled road (MANDATORY area)

- Mandatory Category 1 - 58 dB (A)
- Mandatory Category 2 - 63 dB (A)
- Mandatory Category 3 - 68 dB (A)
- Mandatory Category 4 - 73 dB (A)

Noise corridor - State-controlled road (VOLUNTARY area)

- Voluntary Category 1 - 58 dB (A)
- Voluntary Category 2 - 63 dB (A)
- Voluntary Category 3 - 68 dB (A)
- Voluntary Category 4 - 73 dB (A)

Noise corridor - rail network

- Rail Category 1 - 70 dB (A)
- Rail Category 2 - 75 dB (A)
- Rail Category 3 - 80 dB (A)
- Rail Category 4 - 85 dB (A)

Please read the following notes about this map:

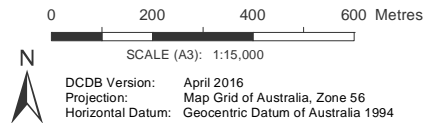
This map is for information purposes only and does not have associated development requirements in the planning scheme.

New development located within a Transport Noise Corridor must satisfy the requirements of the Queensland Development Code MP 4.4 Buildings in a transport noise corridor.

Interested persons may obtain details about the transport noise corridor and the levels of noise from Council or the Department of Housing and Public Works ([www.hpw.qld.gov.au](http://www.hpw.qld.gov.au)).

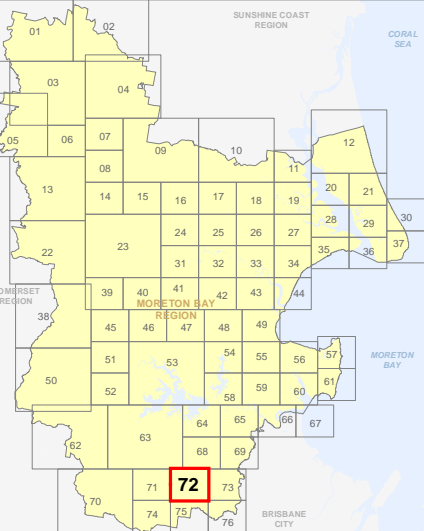
For further information regarding this overlay map, please refer to the Overlay information sheet on Council's planning scheme website ([www.moretonbay.qld.gov.au/mbrclplanningscheme](http://www.moretonbay.qld.gov.au/mbrclplanningscheme)) or contact council on 3205 0555.

Effective on and from XXXXX



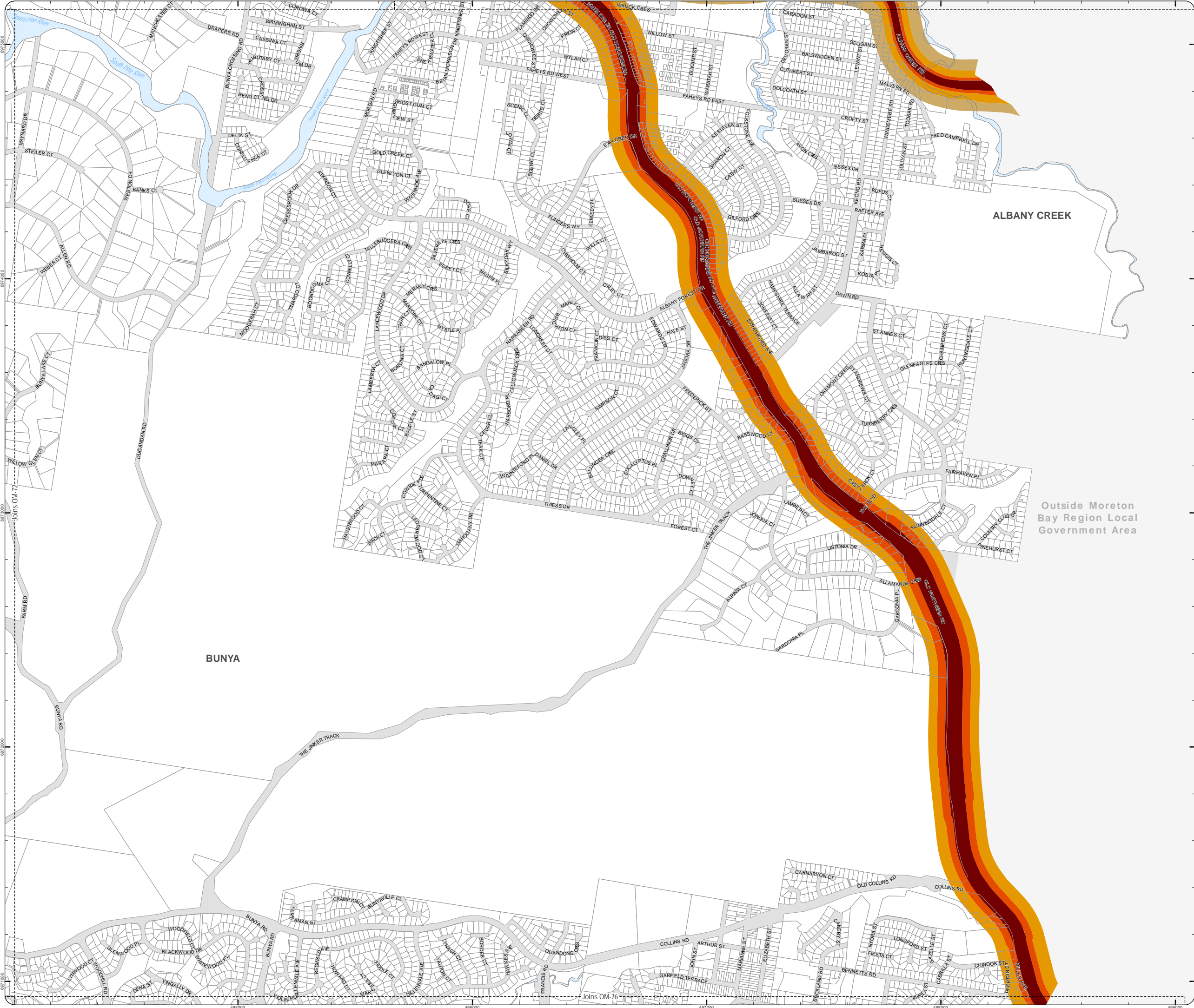
**DISCLAIMER:** Some of the information shown in this document has been provided to Council from external third parties. Council makes no representation and gives no warranty about the accuracy, reliability, completeness or suitability for any particular purpose of the information. Persons should not rely on the information shown in this document to make any decision with financial or legal implications and should instead rely on their own enquiries. To the full extent that it is able to do so in law, Council disclaims all liability (including liability in negligence) for all costs, losses and damages (including indirect and consequential costs, losses and damages) caused by or arising from anyone using or relying on the information shown in this document for any purpose whatsoever. © Copyright Moreton Bay Regional Council 2019

DCDB (Version April 2016) is reproduced with the permission of the State of Queensland



OM-72 TNC  
Overlay Map





PLANNING SCHEME  
OVERLAY MAP - TRANSPORT NOISE CORRIDOR

Property boundaries

Noise corridor - State-controlled road (MANDATORY area)

- Mandatory Category 1 - 58 dB (A)
- Mandatory Category 2 - 63 dB (A)
- Mandatory Category 3 - 68 dB (A)
- Mandatory Category 4 - 73 dB (A)

Noise corridor - State-controlled road (VOLUNTARY area)

- Voluntary Category 1 - 58 dB (A)
- Voluntary Category 2 - 63 dB (A)
- Voluntary Category 3 - 68 dB (A)
- Voluntary Category 4 - 73 dB (A)

Noise corridor - rail network

- Rail Category 1 - 70 dB (A)
- Rail Category 2 - 75 dB (A)
- Rail Category 3 - 80 dB (A)
- Rail Category 4 - 85 dB (A)

Please read the following notes about this map:

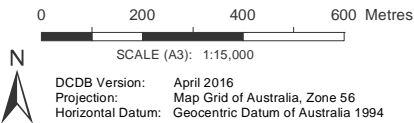
This map is for information purposes only and does not have associated development requirements in the planning scheme.

New development located within a Transport Noise Corridor must satisfy the requirements of the Queensland Development Code MP 4.4 Buildings in a transport noise corridor.

Interested persons may obtain details about the transport noise corridor and the levels of noise from Council or the Department of Housing and Public Works ([www.hpw.qld.gov.au](http://www.hpw.qld.gov.au)).

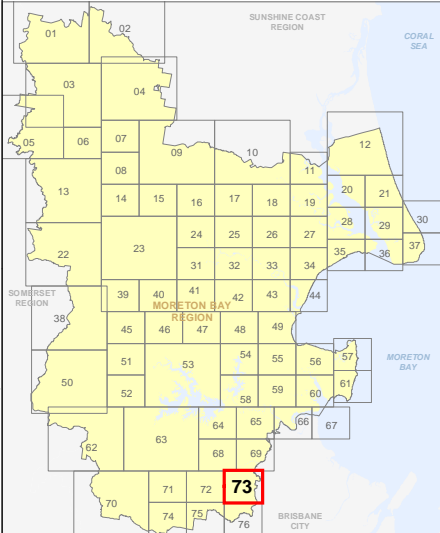
For further information regarding this overlay map, please refer to the Overlay information sheet on Council's planning scheme website ([www.moretonbay.qld.gov.au/mbrplanningscheme](http://www.moretonbay.qld.gov.au/mbrplanningscheme)) or contact council on 3205 0555.

Effective on and from XXXXX



**DISCLAIMER:** Some of the information shown in this document has been provided to Council from external third parties. Council makes no representation and gives no warranty about the accuracy, reliability, completeness or suitability for any particular purpose of the information. Persons should not rely on the information shown in this document to make any decision with financial or legal implications and should instead rely on their own enquiries. To the full extent that it is able to do so in law, Council disclaims all liability (including liability in negligence) for all costs, losses and damages (including indirect and consequential costs, losses and damages) caused by or arising from anyone using or relying on the information shown in this document for any purpose whatsoever. © Copyright Moreton Bay Regional Council 2019

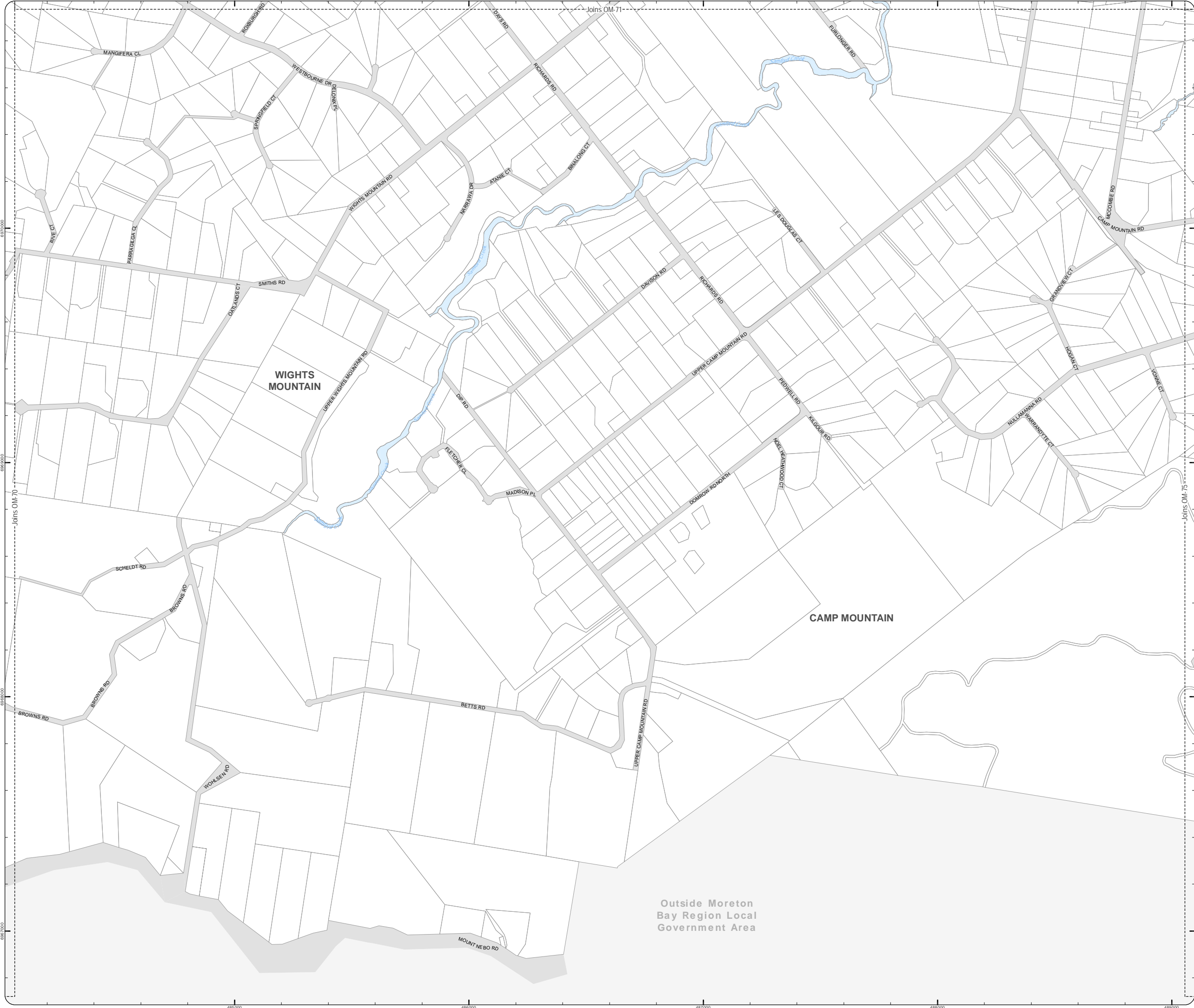
DCDB (Version April 2016) is reproduced with the permission of the State of Queensland



OM-73 TNC  
Overlay Map



Z:\MapData\GISData\Planning\_Division\01 Planning Scheme Amendments\01 Proposed Tailored Amendment 102\_Post Consultation and State Approval Version 201902\_MXDs\OM-Transport\_Noise\_Corridor.mxd



## PLANNING SCHEME OVERLAY MAP - TRANSPORT NOISE CORRIDOR

Property boundaries

Noise corridor - State-controlled road (MANDATORY area)

- Mandatory Category 1 - 58 dB (A)
- Mandatory Category 2 - 63 dB (A)
- Mandatory Category 3 - 68 dB (A)
- Mandatory Category 4 - 73 dB (A)

Noise corridor - State-controlled road (VOLUNTARY area)

- Voluntary Category 1 - 58 dB (A)
- Voluntary Category 2 - 63 dB (A)
- Voluntary Category 3 - 68 dB (A)
- Voluntary Category 4 - 73 dB (A)

Noise corridor - rail network

- Rail Category 1 - 70 dB (A)
- Rail Category 2 - 75 dB (A)
- Rail Category 3 - 80 dB (A)
- Rail Category 4 - 85 dB (A)

Please read the following notes about this map:

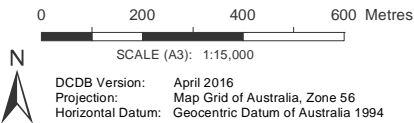
This map is for information purposes only and does not have associated development requirements in the planning scheme.

New development located within a Transport Noise Corridor must satisfy the requirements of the Queensland Development Code MP 4.4 Buildings in a transport noise corridor.

Interested persons may obtain details about the transport noise corridor and the levels of noise from Council or the Department of Housing and Public Works ([www.hpw.qld.gov.au](http://www.hpw.qld.gov.au)).

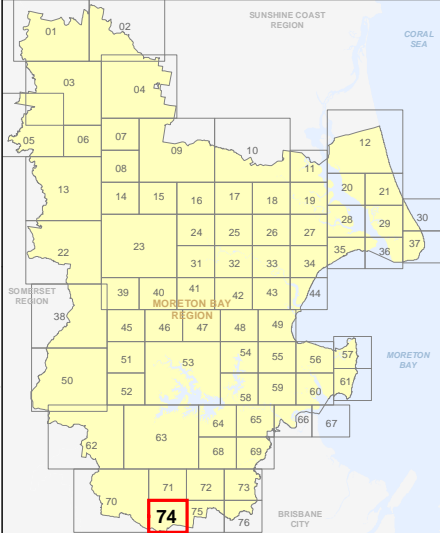
For further information regarding this overlay map, please refer to the Overlay information sheet on Council's planning scheme website ([www.moretonbay.qld.gov.au/mbrclplanningscheme](http://www.moretonbay.qld.gov.au/mbrclplanningscheme)) or contact council on 3205 0555.

Effective on and from XXXXX



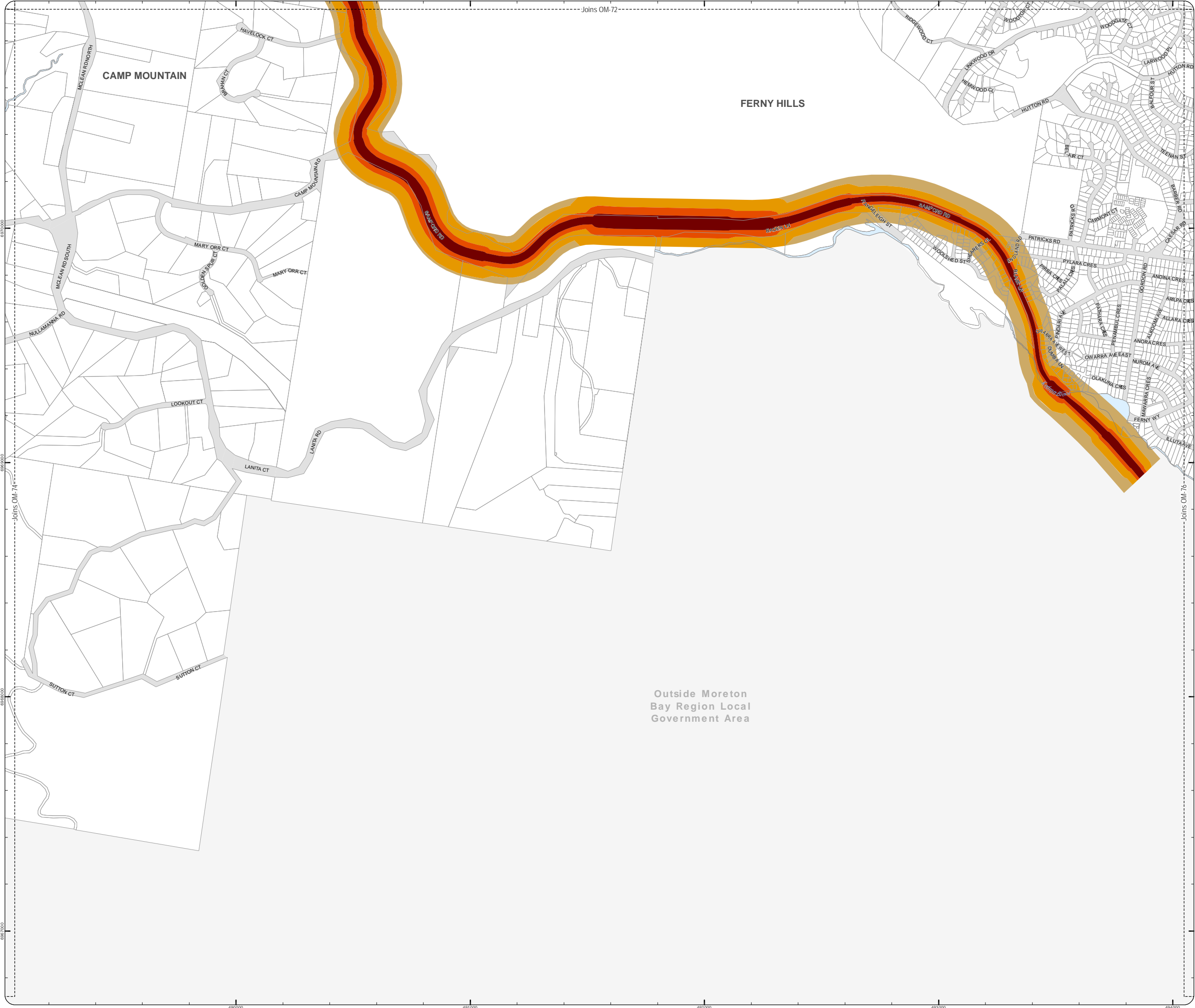
**DISCLAIMER:** Some of the information shown in this document has been provided to Council from external third parties. Council makes no representation and gives no warranty about the accuracy, reliability, completeness or suitability for any particular purpose of the information. Persons should not rely on the information shown in this document to make any decision with financial or legal implications and should instead rely on their own enquiries. To the full extent that it is able to do so in law, Council disclaims all liability (including liability in negligence) for all costs, losses and damages (including indirect and consequential costs, losses and damages) caused by or arising from anyone using or relying on the information shown in this document for any purpose whatsoever. © Copyright Moreton Bay Regional Council 2019

DCDB (Version April 2016) is reproduced with the permission of the State of Queensland



OM-74 TNC  
Overlay Map

Z:\Map Data\GIS Data\Planning Division\01 Planning Scheme Amendments\01 Proposed\Tabred Amendment 102\_Pest Consultation and State Approval Version 201902\_MXDoc\OM-Transport Noise Corridor.mxd



## PLANNING SCHEME OVERLAY MAP - TRANSPORT NOISE CORRIDOR

Property boundaries

Noise corridor - State-controlled road (MANDATORY area)

- Mandatory Category 1 - 58 dB (A)
- Mandatory Category 2 - 63 dB (A)
- Mandatory Category 3 - 68 dB (A)
- Mandatory Category 4 - 73 dB (A)

Noise corridor - State-controlled road (VOLUNTARY area)

- Voluntary Category 1 - 58 dB (A)
- Voluntary Category 2 - 63 dB (A)
- Voluntary Category 3 - 68 dB (A)
- Voluntary Category 4 - 73 dB (A)

Noise corridor - rail network

- Rail Category 1 - 70 dB (A)
- Rail Category 2 - 75 dB (A)
- Rail Category 3 - 80 dB (A)
- Rail Category 4 - 85 dB (A)

Please read the following notes about this map:

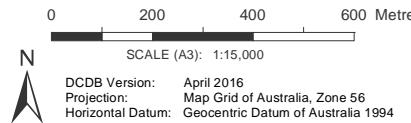
This map is for information purposes only and does not have associated development requirements in the planning scheme.

New development located within a Transport Noise Corridor must satisfy the requirements of the Queensland Development Code MP 4.4 Buildings in a transport noise corridor.

Interested persons may obtain details about the transport noise corridor and the levels of noise from Council or the Department of Housing and Public Works ([www.hpw.qld.gov.au](http://www.hpw.qld.gov.au)).

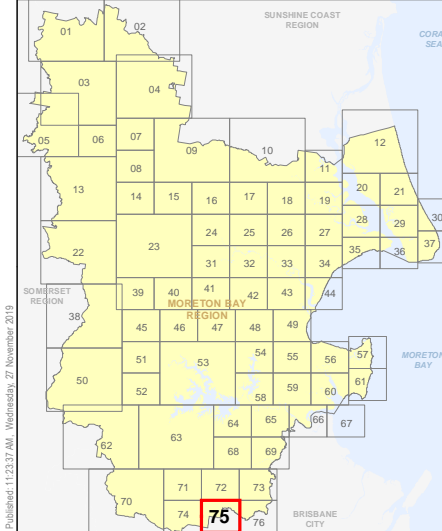
For further information regarding this overlay map, please refer to the Overlay information sheet on Council's planning scheme website ([www.moretonbay.qld.gov.au/mbrplanningscheme](http://www.moretonbay.qld.gov.au/mbrplanningscheme)) or contact council on 3205 0555.

Effective on and from XXXXX



**DISCLAIMER:** Some of the information shown in this document has been provided to Council from external third parties. Council makes no representation and gives no warranty about the accuracy, reliability, completeness or suitability for any particular purpose of the information. Persons should not rely on the information shown in this document to make any decision with financial or legal implications and should instead rely on their own enquiries. To the full extent that it is able to do so in law, Council disclaims all liability (including liability in negligence) for all costs, losses and damages (including indirect and consequential costs, losses and damages) caused by or arising from anyone using or relying on the information shown in this document for any purpose whatsoever. © Copyright Moreton Bay Regional Council 2019

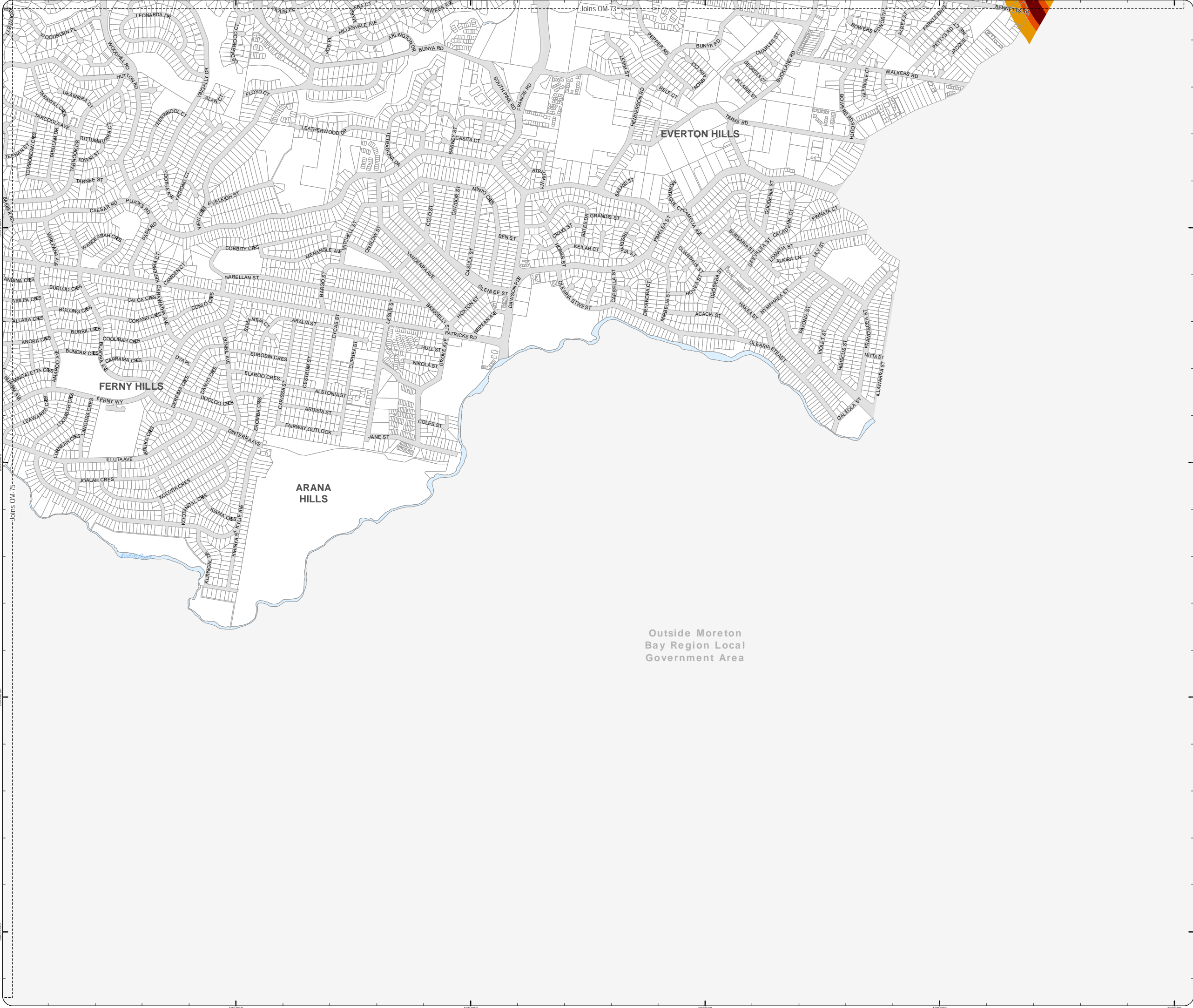
DCDB (Version April 2016) is reproduced with the permission of the State of Queensland



OM-75 TNC  
Overlay Map



Z:\MapData\GISData\Planning\_Division\01 Planning Scheme Amendments\01 Proposed\Tabled Amendment\102 Post Consultation and State Approval Version 201902\_M005\OM-Transport\_Noise\_Corridor.mxd



**PLANNING SCHEME**  
**OVERLAY MAP - TRANSPORT NOISE CORRIDOR**

Property boundaries

Noise corridor - State-controlled road (MANDATORY area)

- Mandatory Category 1 - 58 dB (A)
- Mandatory Category 2 - 63 dB (A)
- Mandatory Category 3 - 68 dB (A)
- Mandatory Category 4 - 73 dB (A)

Noise corridor - State-controlled road (VOLUNTARY area)

- Voluntary Category 1 - 58 dB (A)
- Voluntary Category 2 - 63 dB (A)
- Voluntary Category 3 - 68 dB (A)
- Voluntary Category 4 - 73 dB (A)

Noise corridor - rail network

- Rail Category 1 - 70 dB (A)
- Rail Category 2 - 75 dB (A)
- Rail Category 3 - 80 dB (A)
- Rail Category 4 - 85 dB (A)

Please read the following notes about this map:

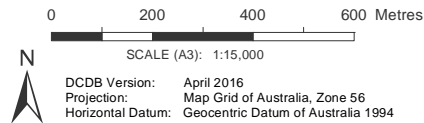
This map is for information purposes only and does not have associated development requirements in the planning scheme.

New development located within a Transport Noise Corridor must satisfy the requirements of the Queensland Development Code MP 4.4 Buildings in a transport noise corridor.

Interested persons may obtain details about the transport noise corridor and the levels of noise from Council or the Department of Housing and Public Works ([www.hpw.qld.gov.au](http://www.hpw.qld.gov.au)).

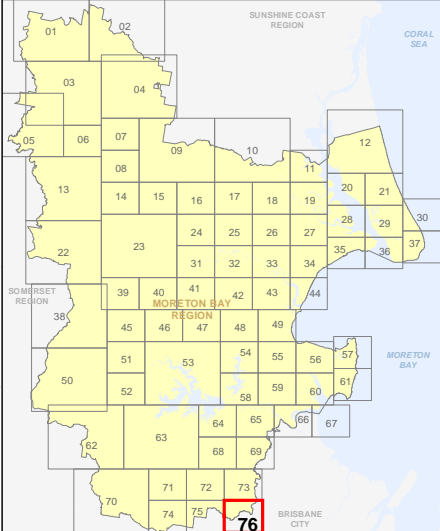
For further information regarding this overlay map, please refer to the Overlay information sheet on Council's planning scheme website ([www.moretonbay.qld.gov.au/mbrplanningscheme](http://www.moretonbay.qld.gov.au/mbrplanningscheme)) or contact council on 3205 0555.

**Effective on and from XXXXX**



**DISCLAIMER:** Some of the information shown in this document has been provided to Council from external third parties. Council makes no representation and gives no warranty about the accuracy, reliability, completeness or suitability for any particular purpose of the information. Persons should not rely on the information shown in this document to make any decision with financial or legal implications and should instead rely on their own enquiries. To the full extent that it is able to do so in law, Council disclaims all liability (including liability in negligence) for all costs, losses and damages (including indirect and consequential costs, losses and damages) caused by or arising from anyone using or relying on the information shown in this document for any purpose whatsoever. © Copyright Moreton Bay Regional Council 2019

DCDB (Version April 2016) is reproduced with the permission of the State of Queensland



**OM-76 TNC**  
**Overlay Map**