

PLANNING SCHEME
OVERLAY MAP - RURAL RESIDENTIAL
LOT SIZES

Property boundaries

Minimum lot size

- 3000 m2
- 6000 m2
- 2 ha
- No further reconfiguration

Please read the following notes about this map:

This overlay map only affects you if wish to subdivide your property in the Rural Residential zone.

This map shows the minimum lot size supported by the planning scheme if reconfiguration of a lot (subdivision) is proposed in the Rural residential zone.

Refer to Section 9.4.1.11 Reconfiguring a lot code – Rural Residential zone for requirements associated with this overlay map.

For further information regarding this overlay map, please refer to the Overlay information sheet and the Rural residential zone information sheet on Council's website (www.moretonbay.qld.gov.au/mbrclplanningscheme) or contact council on 3205 0555.

Effective on and from XXXXX

0 400 800 1,200 Metres

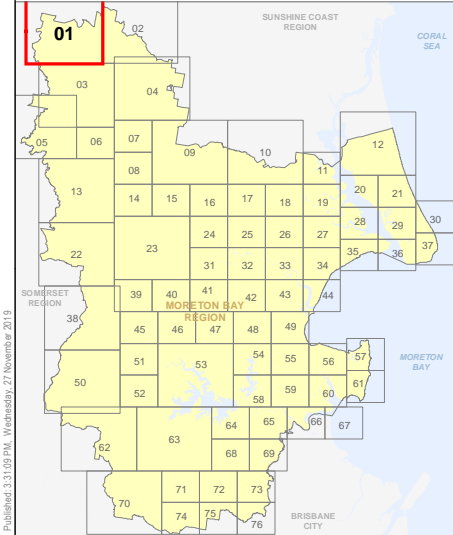
SCALE (A3): 1:30,000

N

DCDB Version: April 2016
Projection: Map Grid of Australia, Zone 56
Horizontal Datum: Geocentric Datum of Australia 1994

DISCLAIMER: Some of the information shown in this document has been provided to Council from external third parties. Council makes no representation and gives no warranty about the accuracy, reliability, completeness or suitability for any particular purpose of the information. Persons should not rely on the information shown in this document to make any decision with financial or legal implications and should instead rely on their own enquiries. To the full extent that it is able to do so in law, Council disclaims all liability (including liability in negligence) for all costs, losses and damages (including indirect and consequential costs, losses and damages) caused by or arising from anyone using or relying on the information shown in this document for any purpose whatsoever. © Copyright Moreton Bay Regional Council 2019

DCDB (Version April 2016) is reproduced with the permission of the State of Queensland



OM-1 RRLS
Overlay Map



PLANNING SCHEME
OVERLAY MAP - RURAL RESIDENTIAL
LOT SIZES

Property boundaries

- Minimum lot size
- 3000 m2
 - 6000 m2
 - 2 ha
 - No further reconfiguration

Please read the following notes about this map:

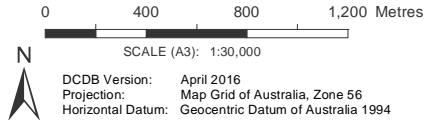
This overlay map only affects you if wish to subdivide your property in the Rural Residential zone.

This map shows the minimum lot size supported by the planning scheme if reconfiguration of a lot (subdivision) is proposed in the Rural residential zone.

Refer to Section 9.4.1.11 Reconfiguring a lot code – Rural Residential zone for requirements associated with this overlay map.

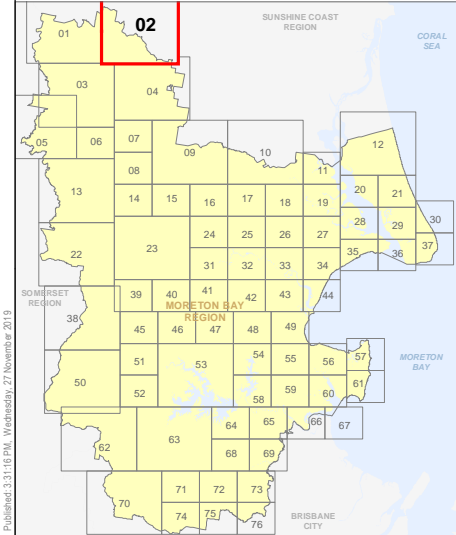
For further information regarding this overlay map, please refer to the Overlay information sheet and the Rural residential zone information sheet on Council's website (www.moretonbay.qld.gov.au/mbrplanningscheme) or contact council on 3205 0555.

Effective on and from XXXXX



DISCLAIMER: Some of the information shown in this document has been provided to Council from external third parties. Council makes no representation and gives no warranty about the accuracy, reliability, completeness or suitability for any particular purpose of the information. Persons should not rely on the information shown in this document to make any decision with financial or legal implications and should instead rely on their own enquiries. To the full extent that it is able to do so in law, Council disclaims all liability (including liability in negligence) for all costs, losses and damages (including indirect and consequential costs, losses and damages) caused by or arising from anyone using or relying on the information shown in this document for any purpose whatsoever. © Copyright Moreton Bay Regional Council 2019

DCDB (Version April 2016) is reproduced with the permission of the State of Queensland



OM-2 RRLS
Overlay Map

OM_Rural_Res_Lot_Sizes.mxd



PLANNING SCHEME
OVERLAY MAP - RURAL RESIDENTIAL
LOT SIZES

Property boundaries

Minimum lot size

- 3000 m2
- 6000 m2
- 2 ha
- No further reconfiguration

Please read the following notes about this map:

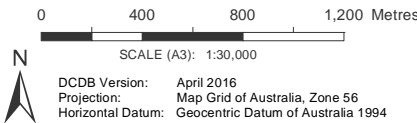
This overlay map only affects you if wish to subdivide your property in the Rural Residential zone.

This map shows the minimum lot size supported by the planning scheme if reconfiguration of a lot (subdivision) is proposed in the Rural residential zone.

Refer to Section 9.4.1.11 Reconfiguring a lot code – Rural Residential zone for requirements associated with this overlay map.

For further information regarding this overlay map, please refer to the Overlay information sheet and the Rural residential zone information sheet on Council's website (www.moretonbay.qld.gov.au/mbrplanningscheme) or contact council on 3205 0555.

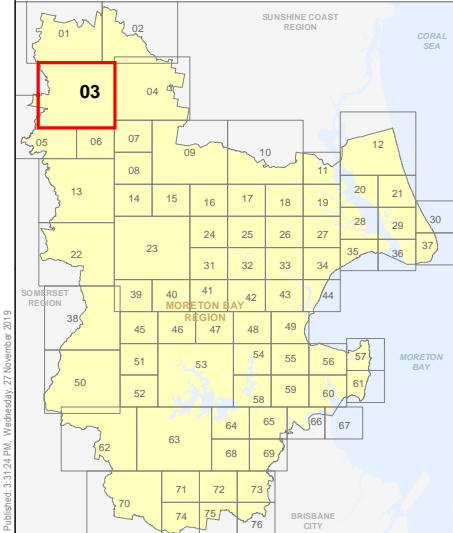
Effective on and from XXXXX



DCDB Version: April 2016
Projection: Map Grid of Australia, Zone 56
Horizontal Datum: Geocentric Datum of Australia 1994

DISCLAIMER: Some of the information shown in this document has been provided to Council from external third parties. Council makes no representation and gives no warranty about the accuracy, reliability, completeness or suitability for any particular purpose of the information. Persons should not rely on the information shown in this document to make any decision with financial or legal implications and should instead rely on their own enquiries. To the full extent that it is able to do so in law, Council disclaims all liability (including liability in negligence) for all costs, losses and damages (including indirect and consequential costs, losses and damages) caused by or arising from anyone using or relying on the information shown in this document for any purpose whatsoever. © Copyright Moreton Bay Regional Council 2019

DCDB (Version April 2016) is reproduced with the permission of the State of Queensland



OM-3 RRLS
Overlay Map

Minimum lot size

- 3000 m²
- 6000 m²
- 2 ha
- No further reconfiguration

This map shows the minimum lot size supported by the planning scheme if reconfiguration of a lot (subdivision) is proposed in the Rural residential zone.

Refer to Section 9.4.1.11 Reconfiguring a lot code – Rural Residential zone for requirements associated with this overlay map.

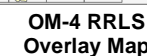
For further information regarding this overlay map, please refer to the Overlay information sheet and the Rural residential zone information sheet on Council's website (www.moretonbay.qld.gov.au/mbrcplanningscheme) or contact council on 3205 0555.

DCDB Version: April 2016
Projection: Map Grid of Australia, Zone 56
Horizontal Datum: Geocentric Datum of Australia 1994

DISCLAIMER: Some of the information shown in this document has been provided to Council from external third parties. Council makes no representation and gives no warranty about the accuracy, reliability, completeness or suitability for any particular purpose of the information. Persons should not rely on the information shown in this document to make any decision with financial or legal implications and should instead rely on their own enquiries. To the full extent that it is able to do so in law, Council disclaims all liability (including liability in negligence) for all costs, losses and damages (including indirect and consequential costs, losses and damages) caused by or arising from anyone using or relying on the information shown in this document for any purpose whatsoever.

© Copyright Moreton Bay Regional Council 2019

DCDB (Version April 2016) is reproduced with the permission of the State of Queensland





PLANNING SCHEME
OVERLAY MAP - RURAL RESIDENTIAL
LOT SIZES

Property boundaries

- Minimum lot size
- 3000 m2
 - 6000 m2
 - 2 ha
 - No further reconfiguration

Please read the following notes about this map:

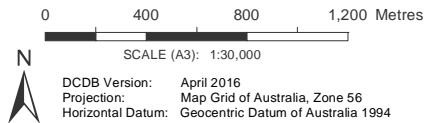
This overlay map only affects you if wish to subdivide your property in the Rural Residential zone.

This map shows the minimum lot size supported by the planning scheme if reconfiguration of a lot (subdivision) is proposed in the Rural residential zone.

Refer to Section 9.4.1.11 Reconfiguring a lot code – Rural Residential zone for requirements associated with this overlay map.

For further information regarding this overlay map, please refer to the Overlay information sheet and the Rural residential zone information sheet on Council's website (www.moretonbay.qld.gov.au/mbrclplanningscheme) or contact council on 3205 0555.

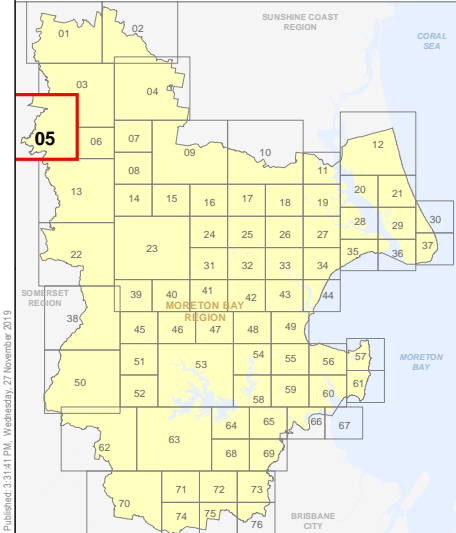
Effective on and from XXXXX



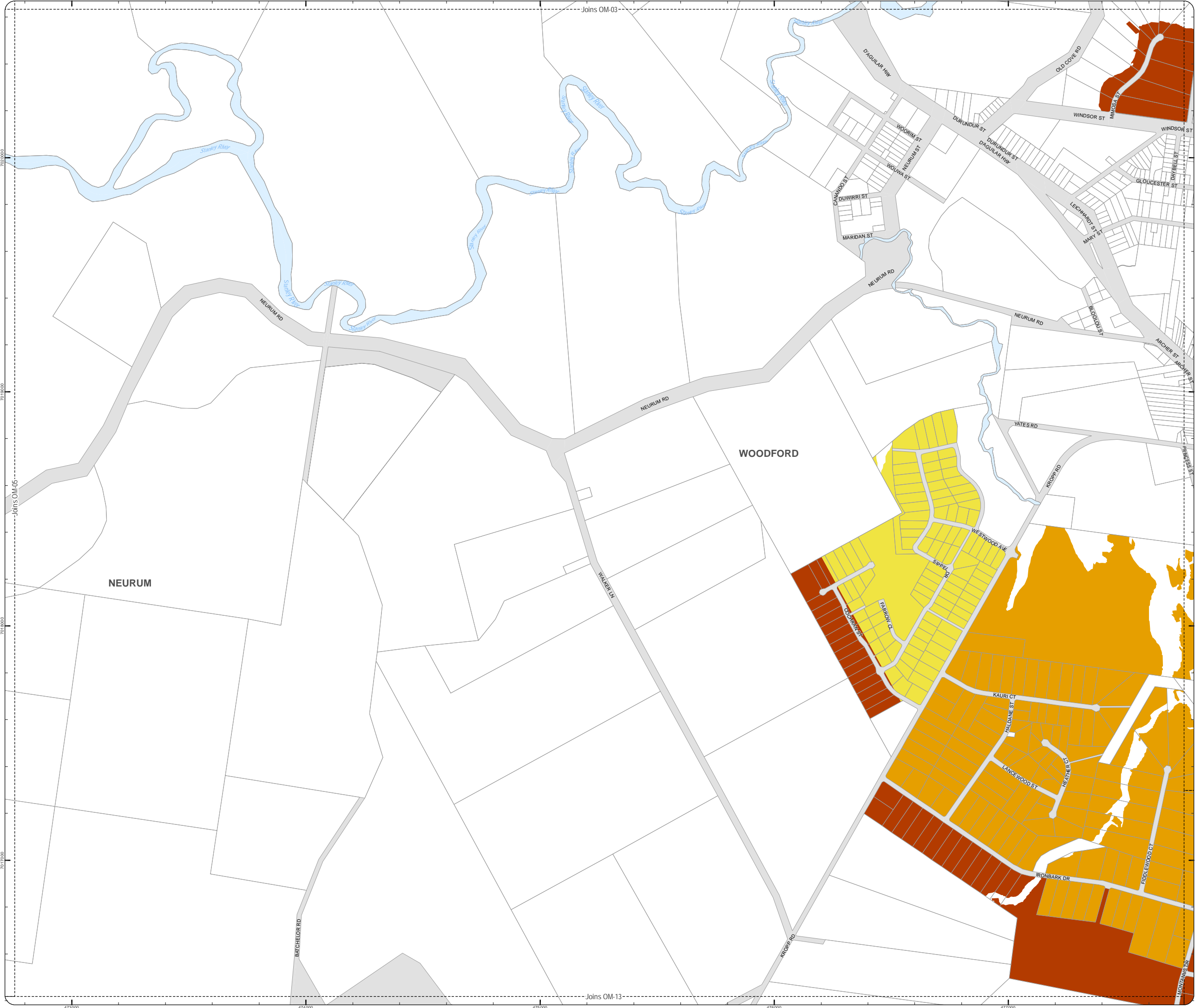
DCDB Version: April 2016
Projection: Map Grid of Australia, Zone 56
Horizontal Datum: Geocentric Datum of Australia 1994

DISCLAIMER: Some of the information shown in this document has been provided to Council from external third parties. Council makes no representation and gives no warranty about the accuracy, reliability, completeness or suitability for any particular purpose of the information. Persons should not rely on the information shown in this document to make any decision with financial or legal implications and should instead rely on their own enquiries. To the full extent that it is able to do so in law, Council disclaims all liability (including liability in negligence) for all costs, losses and damages (including indirect and consequential costs, losses and damages) caused by or arising from anyone using or relying on the information shown in this document for any purpose whatsoever. © Copyright Moreton Bay Regional Council 2019

DCDB (Version April 2016) is reproduced with the permission of the State of Queensland



OM-5 RRLS
Overlay Map



PLANNING SCHEME
OVERLAY MAP - RURAL RESIDENTIAL
LOT SIZES

Property boundaries

Minimum lot size

- 3000 m2
- 6000 m2
- 2 ha
- No further reconfiguration

Please read the following notes about this map:

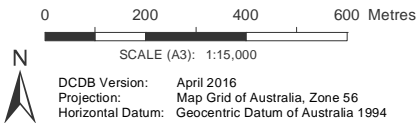
This overlay map only affects you if wish to subdivide your property in the Rural Residential zone.

This map shows the minimum lot size supported by the planning scheme if reconfiguration of a lot (subdivision) is proposed in the Rural residential zone.

Refer to Section 9.4.1.11 Reconfiguring a lot code – Rural Residential zone for requirements associated with this overlay map.

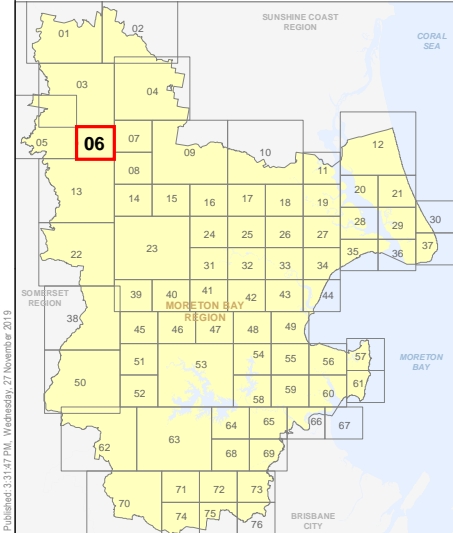
For further information regarding this overlay map, please refer to the Overlay information sheet and the Rural residential zone information sheet on Council's website (www.moretonbay.qld.gov.au/mbrplanningscheme) or contact council on 3205 0555.

Effective on and from XXXXX

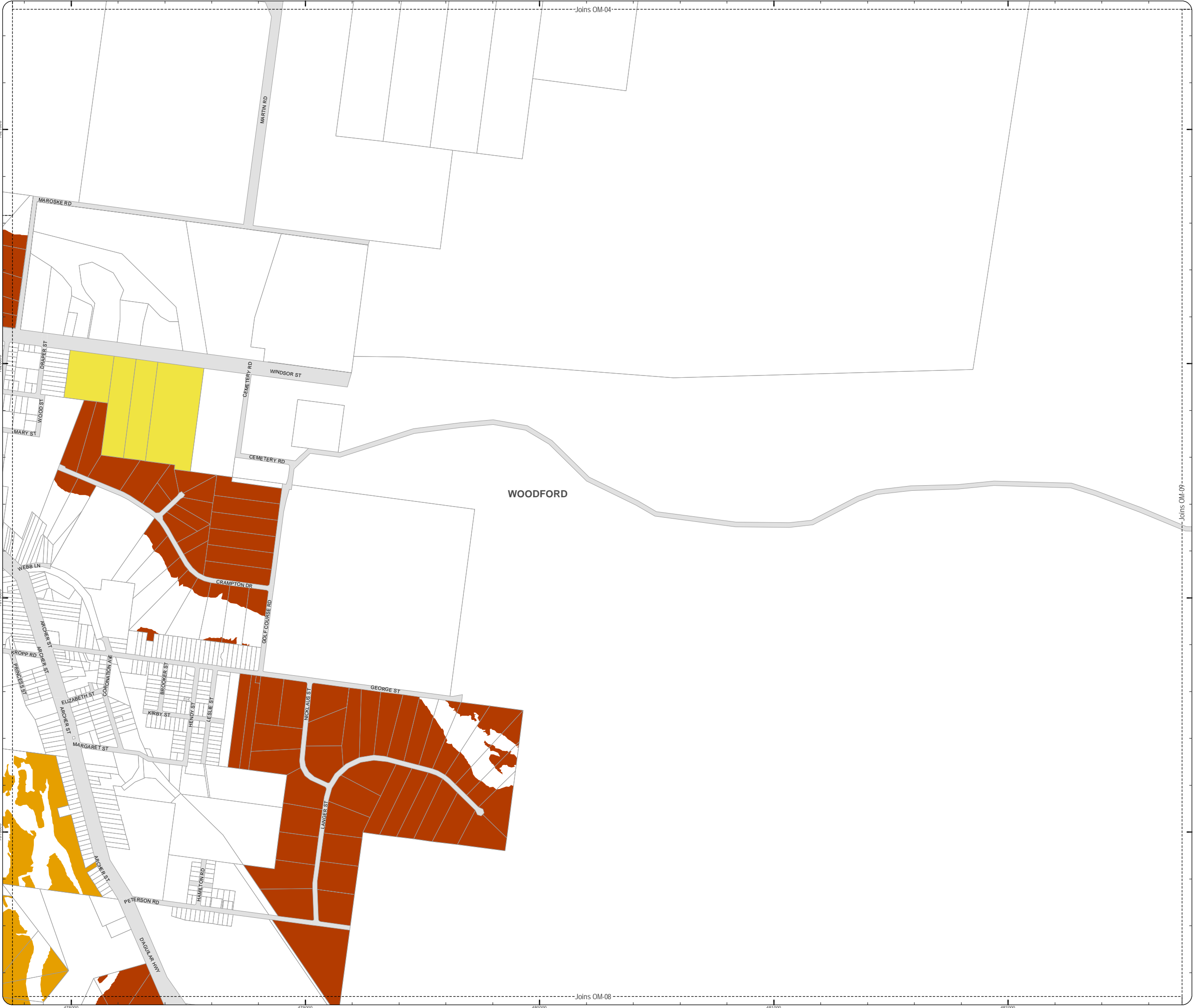


DISCLAIMER: Some of the information shown in this document has been provided to Council from external third parties. Council makes no representation and gives no warranty about the accuracy, reliability, completeness or suitability for any particular purpose of the information. Persons should not rely on the information shown in this document to make any decision with financial or legal implications and should instead rely on their own enquiries. To the full extent that it is able to do so in law, Council disclaims all liability (including liability in negligence) for all costs, losses and damages (including indirect and consequential costs, losses and damages) caused by or arising from anyone using or relying on the information shown in this document for any purpose whatsoever. © Copyright Moreton Bay Regional Council 2019

DCDB (Version April 2016) is reproduced with the permission of the State of Queensland



OM-6 RRLS
Overlay Map



PLANNING SCHEME
OVERLAY MAP - RURAL RESIDENTIAL
LOT SIZES

Property boundaries

- Minimum lot size
- 3000 m2
 - 6000 m2
 - 2 ha
 - No further reconfiguration

Please read the following notes about this map:

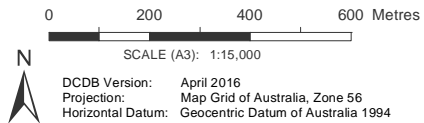
This overlay map only affects you if wish to subdivide your property in the Rural Residential zone.

This map shows the minimum lot size supported by the planning scheme if reconfiguration of a lot (subdivision) is proposed in the Rural residential zone.

Refer to Section 9.4.1.11 Reconfiguring a lot code – Rural Residential zone for requirements associated with this overlay map.

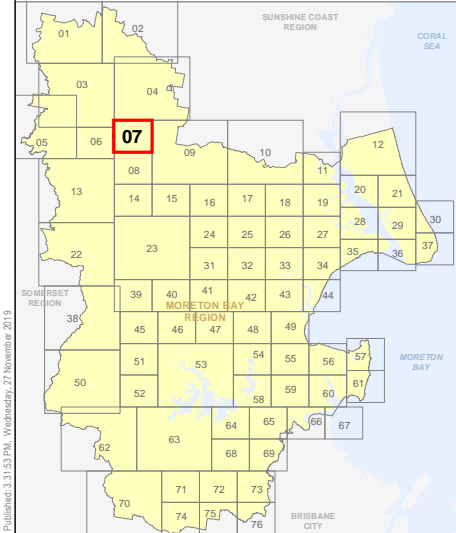
For further information regarding this overlay map, please refer to the Overlay information sheet and the Rural residential zone information sheet on Council's website (www.moretonbay.qld.gov.au/mbrclanningscheme) or contact council on 3205 0555.

Effective on and from XXXXX

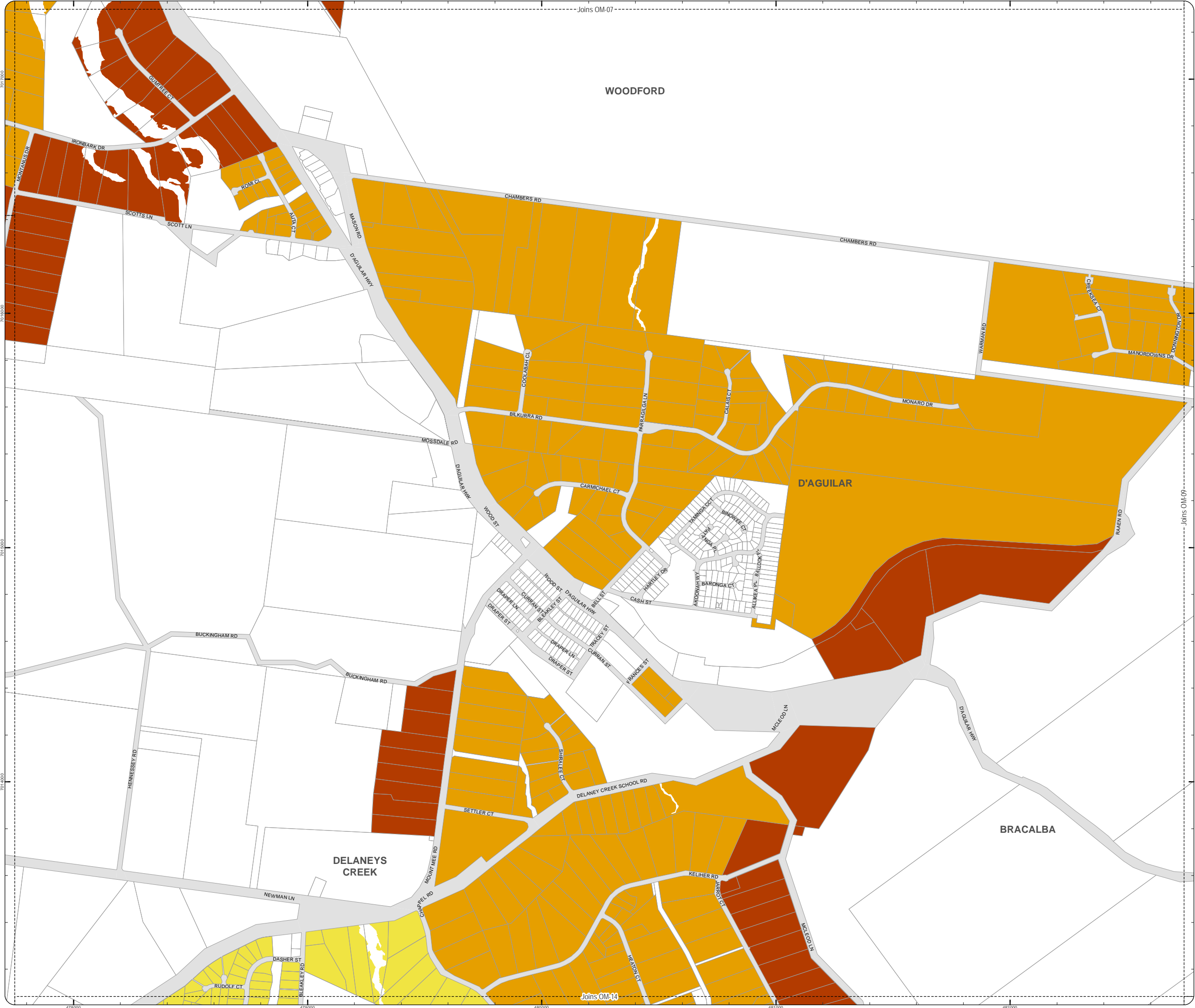


DISCLAIMER: Some of the information shown in this document has been provided to Council from external third parties. Council makes no representation and gives no warranty about the accuracy, reliability, completeness or suitability for any particular purpose of the information. Persons should not rely on the information shown in this document to make any decision with financial or legal implications and should instead rely on their own enquiries. To the full extent that it is able to do so in law, Council disclaims all liability (including liability in negligence) for all costs, losses and damages (including indirect and consequential costs, losses and damages) caused by or arising from anyone using or relying on the information shown in this document for any purpose whatsoever. © Copyright Moreton Bay Regional Council 2019

DCDB (Version April 2016) is reproduced with the permission of the State of Queensland



OM-7 RRLS
Overlay Map



PLANNING SCHEME
OVERLAY MAP - RURAL RESIDENTIAL
LOT SIZES

Property boundaries

- Minimum lot size
- 3000 m2
 - 6000 m2
 - 2 ha
 - No further reconfiguration

Please read the following notes about this map:

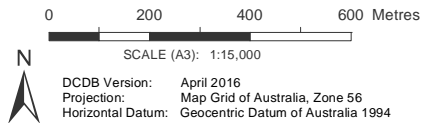
This overlay map only affects you if wish to subdivide your property in the Rural Residential zone.

This map shows the minimum lot size supported by the planning scheme if reconfiguration of a lot (subdivision) is proposed in the Rural residential zone.

Refer to Section 9.4.1.11 Reconfiguring a lot code – Rural Residential zone for requirements associated with this overlay map.

For further information regarding this overlay map, please refer to the Overlay information sheet and the Rural residential zone information sheet on Council's website (www.moretonbay.qld.gov.au/mbrclplanningscheme) or contact council on 3205 0555.

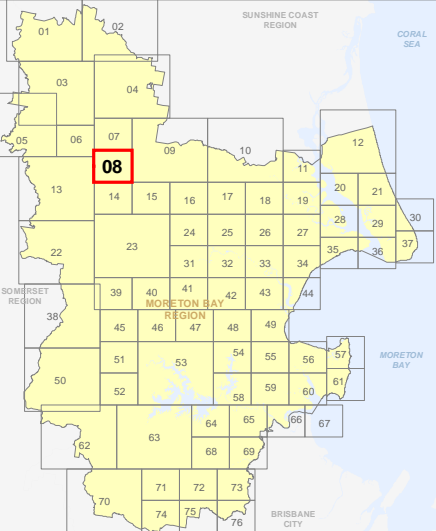
Effective on and from XXXXX



DCDB Version: April 2016
Projection: Map Grid of Australia, Zone 56
Horizontal Datum: Geocentric Datum of Australia 1994

DISCLAIMER: Some of the information shown in this document has been provided to Council from external third parties. Council makes no representation and gives no warranty about the accuracy, reliability, completeness or suitability for any particular purpose of the information. Persons should not rely on the information shown in this document to make any decision with financial or legal implications and should instead rely on their own enquiries. To the full extent that it is able to do so in law, Council disclaims all liability (including liability in negligence) for all costs, losses and damages (including indirect and consequential costs, losses and damages) caused by or arising from anyone using or relying on the information shown in this document for any purpose whatsoever. © Copyright Moreton Bay Regional Council 2019

DCDB (Version April 2016) is reproduced with the permission of the State of Queensland



OM-8 RRLS
Overlay Map

PLANNING SCHEME
OVERLAY MAP - RURAL RESIDENTIAL
LOT SIZES

Property boundaries

- Minimum lot size
- 3000 m2
 - 6000 m2
 - 2 ha
 - No further reconfiguration

Please read the following notes about this map:

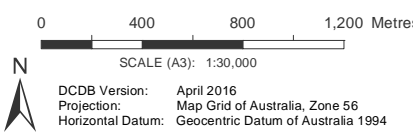
This overlay map only affects you if wish to subdivide your property in the Rural Residential zone.

This map shows the minimum lot size supported by the planning scheme if reconfiguration of a lot (subdivision) is proposed in the Rural residential zone.

Refer to Section 9.4.1.11 Reconfiguring a lot code – Rural Residential zone for requirements associated with this overlay map.

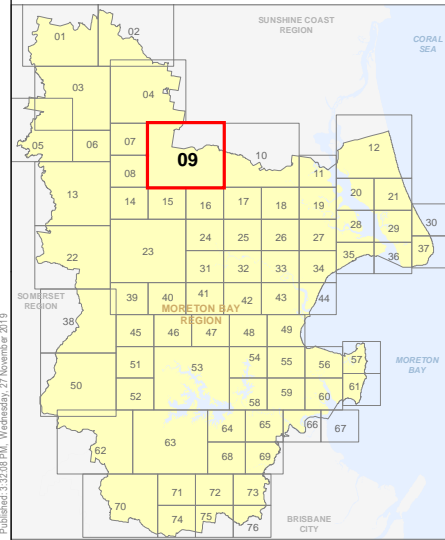
For further information regarding this overlay map, please refer to the Overlay information sheet and the Rural residential zone information sheet on Council's website (www.moretonbay.qld.gov.au/mbrplanningscheme) or contact council on 3205 0555.

Effective on and from XXXXX



DISCLAIMER: Some of the information shown in this document has been provided to Council from external third parties. Council makes no representation and gives no warranty about the accuracy, reliability, completeness or suitability for any particular purpose of the information. Persons should not rely on the information shown in this document to make any decision with financial or legal implications and should instead rely on their own enquiries. To the full extent that it is able to do so in law, Council disclaims all liability (including liability in negligence) for all costs, losses and damages (including indirect and consequential costs, losses and damages) caused by or arising from anyone using or relying on the information shown in this document for any purpose whatsoever. © Copyright Moreton Bay Regional Council 2019

DCDB (Version April 2016) is reproduced with the permission of the State of Queensland



OM-9 RRLS
Overlay Map



PLANNING SCHEME
OVERLAY MAP - RURAL RESIDENTIAL
LOT SIZES

Property boundaries

Minimum lot size

- 3000 m2
- 6000 m2
- 2 ha
- No further reconfiguration

Please read the following notes about this map:

This overlay map only affects you if wish to subdivide your property in the Rural Residential zone.

This map shows the minimum lot size supported by the planning scheme if reconfiguration of a lot (subdivision) is proposed in the Rural residential zone.

Refer to Section 9.4.1.11 Reconfiguring a lot code – Rural Residential zone for requirements associated with this overlay map.

For further information regarding this overlay map, please refer to the Overlay information sheet and the Rural residential zone information sheet on Council's website (www.moretonbay.qld.gov.au/mbrplanningscheme) or contact council on 3205 0555.

Effective on and from XXXXX

0 400 800 1,200 Metres

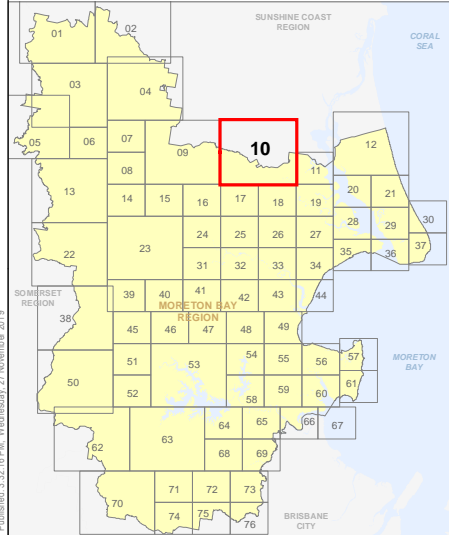
SCALE (A3): 1:30,000

N

DCDB Version: April 2016
Projection: Map Grid of Australia, Zone 56
Horizontal Datum: Geocentric Datum of Australia 1994

DISCLAIMER: Some of the information shown in this document has been provided to Council from external third parties. Council makes no representation and gives no warranty about the accuracy, reliability, completeness or suitability for any particular purpose of the information. Persons should not rely on the information shown in this document to make any decision with financial or legal implications and should instead rely on their own enquiries. To the full extent that it is able to do so in law, Council disclaims all liability (including liability in negligence) for all costs, losses and damages (including indirect and consequential costs, losses and damages) caused by or arising from anyone using or relying on the information shown in this document for any purpose whatsoever. © Copyright Moreton Bay Regional Council 2019

DCDB (Version April 2016) is reproduced with the permission of the State of Queensland



OM-10 RRLS
Overlay Map





PLANNING SCHEME
OVERLAY MAP - RURAL RESIDENTIAL
LOT SIZES

Property boundaries

- Minimum lot size
- 3000 m2
 - 6000 m2
 - 2 ha
 - No further reconfiguration

Please read the following notes about this map:

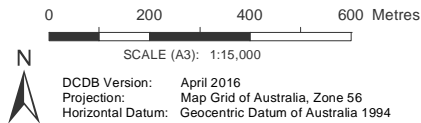
This overlay map only affects you if wish to subdivide your property in the Rural Residential zone.

This map shows the minimum lot size supported by the planning scheme if reconfiguration of a lot (subdivision) is proposed in the Rural residential zone.

Refer to Section 9.4.1.11 Reconfiguring a lot code – Rural Residential zone for requirements associated with this overlay map.

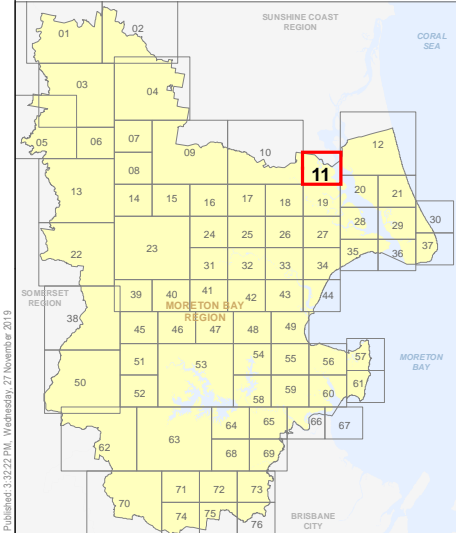
For further information regarding this overlay map, please refer to the Overlay information sheet and the Rural residential zone information sheet on Council's website (www.moretonbay.qld.gov.au/mbrplanningscheme) or contact council on 3205 0555.

Effective on and from XXXXX



DISCLAIMER: Some of the information shown in this document has been provided to Council from external third parties. Council makes no representation and gives no warranty about the accuracy, reliability, completeness or suitability for any particular purpose of the information. Persons should not rely on the information shown in this document to make any decision with financial or legal implications and should instead rely on their own enquiries. To the full extent that it is able to do so in law, Council disclaims all liability (including liability in negligence) for all costs, losses and damages (including indirect and consequential costs, losses and damages) caused by or arising from anyone using or relying on the information shown in this document for any purpose whatsoever. © Copyright Moreton Bay Regional Council 2019

DCDB (Version April 2016) is reproduced with the permission of the State of Queensland



OM-11 RRLS
Overlay Map

OM_Rural_Res_Lot_Sizes.mxd







Please Note: Do Not Print using "Page Scaling: Fit to Printable Area", this will distort the scale of the map and impacts quality of text and linework. Please print using setup of A3 paper size and Landscape orientation, with "Page Scaling: None", and you will not see this message.



PLANNING SCHEME
OVERLAY MAP - RURAL RESIDENTIAL
LOT SIZES

 Property boundaries

Minimum lot size

-  3000 m2
-  6000 m2
-  2 ha
-  No further reconfiguration

Please read the following notes about this map:

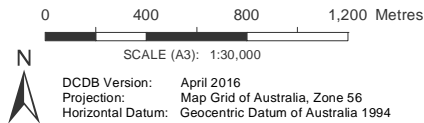
This overlay map only affects you if wish to subdivide your property in the Rural Residential zone.

This map shows the minimum lot size supported by the planning scheme if reconfiguration of a lot (subdivision) is proposed in the Rural residential zone.

Refer to Section 9.4.1.11 Reconfiguring a lot code – Rural Residential zone for requirements associated with this overlay map.

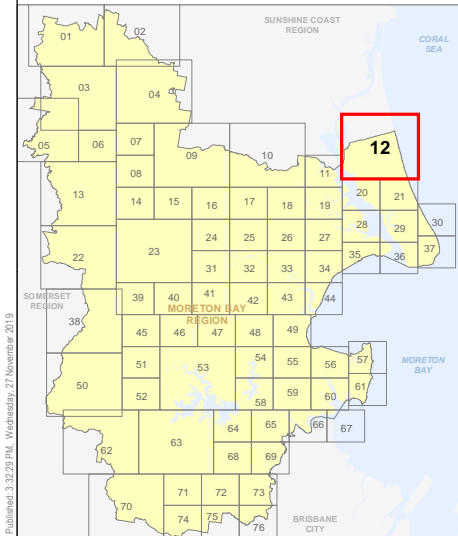
For further information regarding this overlay map, please refer to the Overlay information sheet and the Rural residential zone information sheet on Council's website (www.moretonbay.qld.gov.au/mbrplanningscheme) or contact council on 3205 0555.

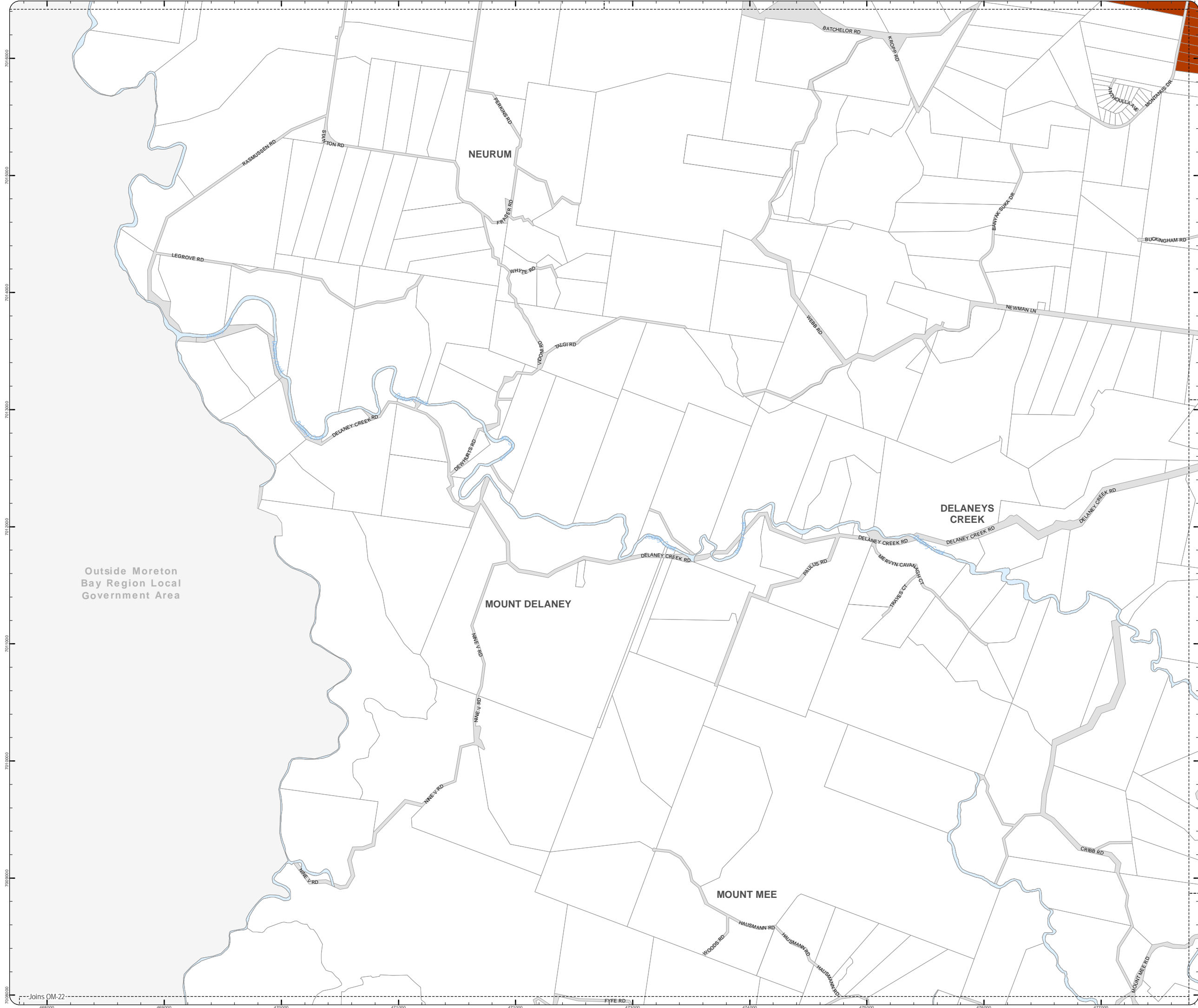
Effective on and from XXXXX



DISCLAIMER: Some of the information shown in this document has been provided to Council from external third parties. Council makes no representation and gives no warranty about the accuracy, reliability, completeness or suitability for any particular purpose of the information. Persons should not rely on the information shown in this document to make any decision with financial or legal implications and should instead rely on their own enquiries. To the full extent that it is able to do so in law, Council disclaims all liability (including liability in negligence) for all costs, losses and damages (including indirect and consequential costs, losses and damages) caused by or arising from anyone using or relying on the information shown in this document for any purpose whatsoever. © Copyright Moreton Bay Regional Council 2019

DCDB (Version April 2016) is reproduced with the permission of the State of Queensland





**PLANNING SCHEME
OVERLAY MAP - RURAL RESIDENTIAL
LOT SIZES**

Property boundaries

- Minimum lot size
- 3000 m2
 - 6000 m2
 - 2 ha
 - No further reconfiguration

Please read the following notes about this map:

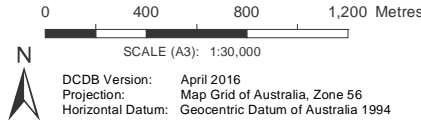
This overlay map only affects you if wish to subdivide your property in the Rural Residential zone.

This map shows the minimum lot size supported by the planning scheme if reconfiguration of a lot (subdivision) is proposed in the Rural residential zone.

Refer to Section 9.4.1.11 Reconfiguring a lot code – Rural Residential zone for requirements associated with this overlay map.

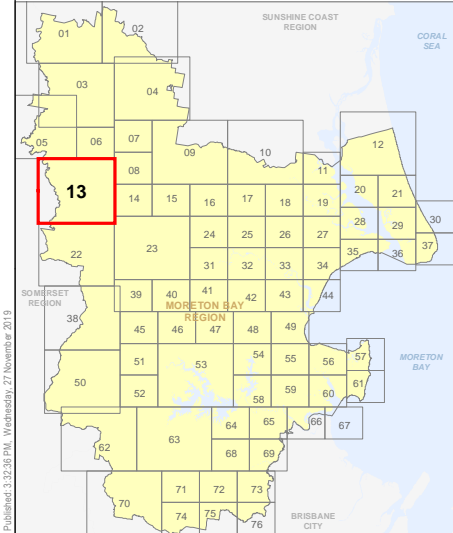
For further information regarding this overlay map, please refer to the Overlay information sheet and the Rural residential zone information sheet on Council's website (www.moretonbay.qld.gov.au/mbrplanningscheme) or contact council on 3205 0555.

Effective on and from XXXXX

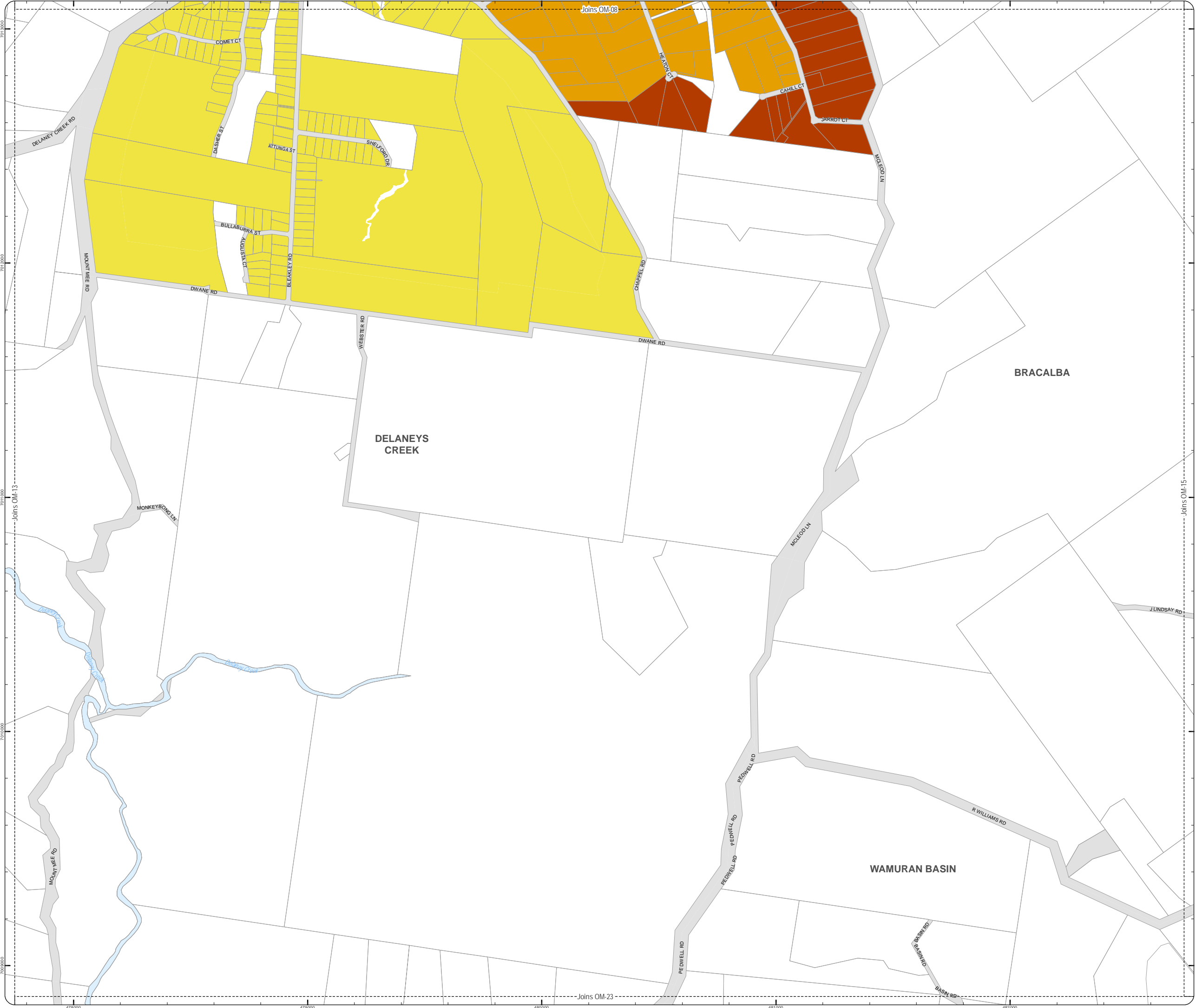


DISCLAIMER: Some of the information shown in this document has been provided to Council from external third parties. Council makes no representation and gives no warranty about the accuracy, reliability, completeness or suitability for any particular purpose of the information. Persons should not rely on the information shown in this document to make any decision with financial or legal implications and should instead rely on their own enquiries. To the full extent that it is able to do so in law, Council disclaims all liability (including liability in negligence) for all costs, losses and damages (including indirect and consequential costs, losses and damages) caused by or arising from anyone using or relying on the information shown in this document for any purpose whatsoever. © Copyright Moreton Bay Regional Council 2019

DCDB (Version April 2016) is reproduced with the permission of the State of Queensland



**OM-13 RRLS
Overlay Map**



**PLANNING SCHEME
OVERLAY MAP - RURAL RESIDENTIAL
LOT SIZES**

Property boundaries

- Minimum lot size
- 3000 m2
 - 6000 m2
 - 2 ha
 - No further reconfiguration

Please read the following notes about this map:

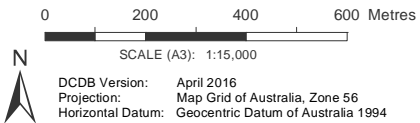
This overlay map only affects you if wish to subdivide your property in the Rural Residential zone.

This map shows the minimum lot size supported by the planning scheme if reconfiguration of a lot (subdivision) is proposed in the Rural residential zone.

Refer to Section 9.4.1.11 Reconfiguring a lot code – Rural Residential zone for requirements associated with this overlay map.

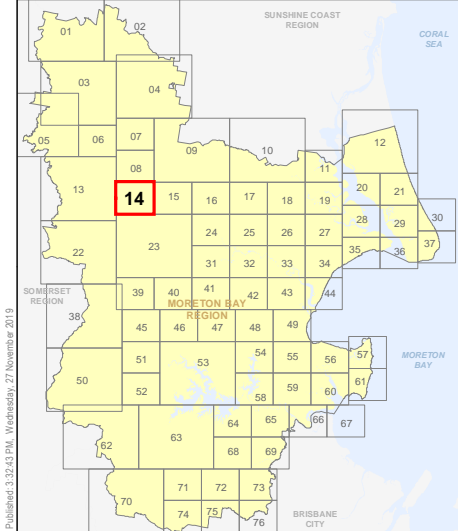
For further information regarding this overlay map, please refer to the Overlay information sheet and the Rural residential zone information sheet on Council's website (www.moretonbay.qld.gov.au/mbrcplanningscheme) or contact council on 3205 0555.

Effective on and from XXXXX



DISCLAIMER: Some of the information shown in this document has been provided to Council from external third parties. Council makes no representation and gives no warranty about the accuracy, reliability, completeness or suitability for any particular purpose of the information. Persons should not rely on the information shown in this document to make any decision with financial or legal implications and should instead rely on their own enquiries. To the full extent that it is able to do so in law, Council disclaims all liability (including liability in negligence) for all costs, losses and damages (including indirect and consequential costs, losses and damages) caused by or arising from anyone using or relying on the information shown in this document for any purpose whatsoever. © Copyright Moreton Bay Regional Council 2019

DCDB (Version April 2016) is reproduced with the permission of the State of Queensland



**OM-14 RRLS
Overlay Map**



**PLANNING SCHEME
OVERLAY MAP - RURAL RESIDENTIAL
LOT SIZES**

Property boundaries

- Minimum lot size
- 3000 m2
 - 6000 m2
 - 2 ha
 - No further reconfiguration

Please read the following notes about this map:

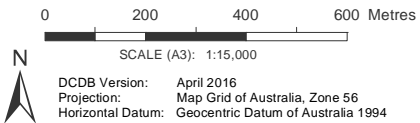
This overlay map only affects you if wish to subdivide your property in the Rural Residential zone.

This map shows the minimum lot size supported by the planning scheme if reconfiguration of a lot (subdivision) is proposed in the Rural residential zone.

Refer to Section 9.4.1.11 Reconfiguring a lot code – Rural Residential zone for requirements associated with this overlay map.

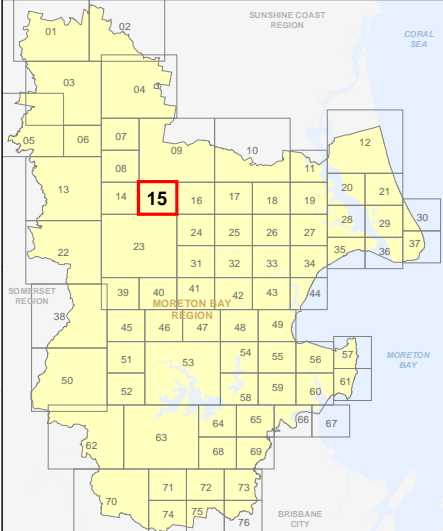
For further information regarding this overlay map, please refer to the Overlay information sheet and the Rural residential zone information sheet on Council's website (www.moretonbay.qld.gov.au/mbrplanningscheme) or contact council on 3205 0555.

Effective on and from XXXXX

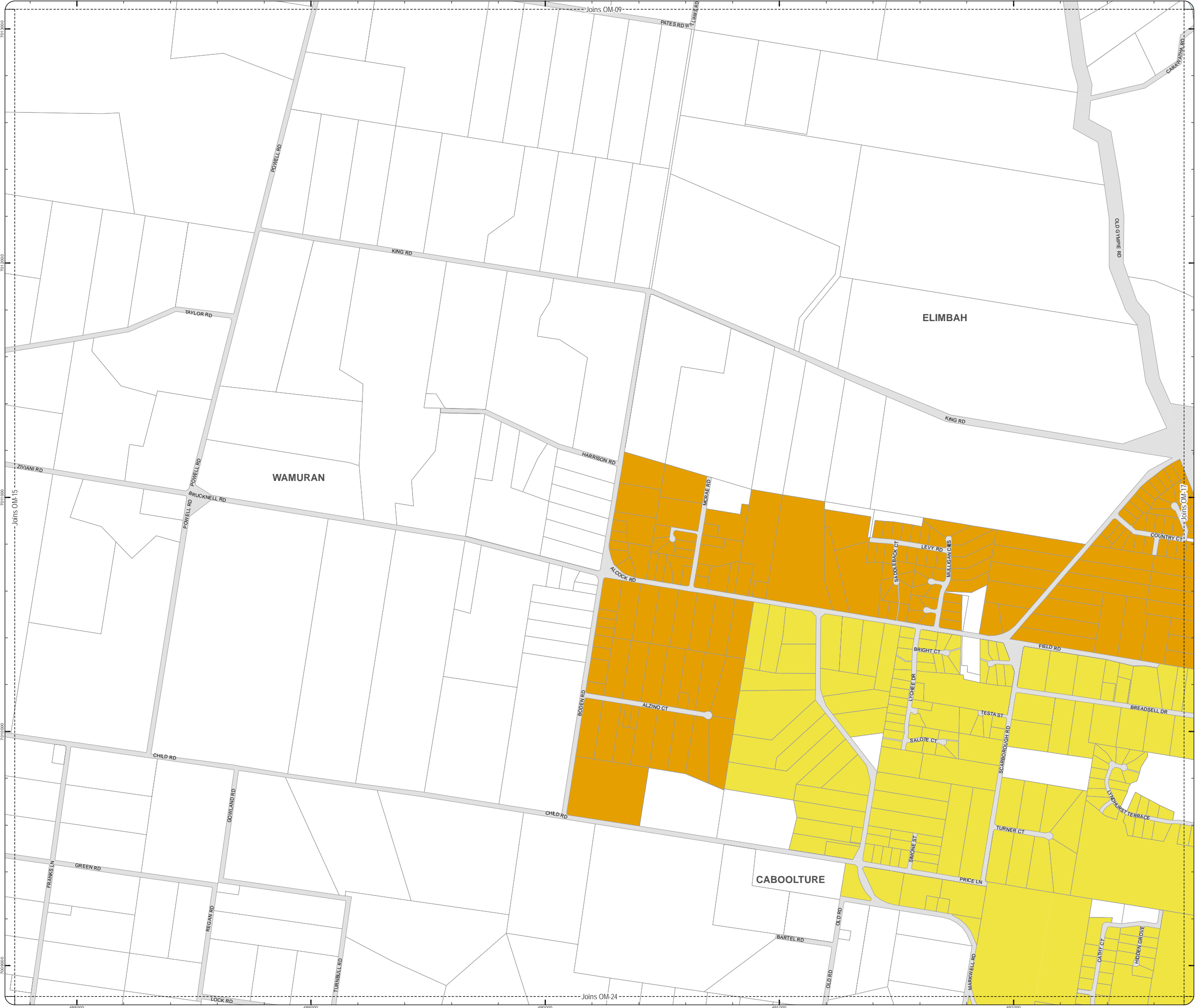


DISCLAIMER: Some of the information shown in this document has been provided to Council from external third parties. Council makes no representation and gives no warranty about the accuracy, reliability, completeness or suitability for any particular purpose of the information. Persons should not rely on the information shown in this document to make any decision with financial or legal implications and should instead rely on their own enquiries. To the full extent that it is able to do so in law, Council disclaims all liability (including liability in negligence) for all costs, losses and damages (including indirect and consequential costs, losses and damages) caused by or arising from anyone using or relying on the information shown in this document for any purpose whatsoever. © Copyright Moreton Bay Regional Council 2019

DCDB (Version April 2016) is reproduced with the permission of the State of Queensland



**OM-15 RRLS
Overlay Map**



**PLANNING SCHEME
OVERLAY MAP - RURAL RESIDENTIAL
LOT SIZES**

Property boundaries

- Minimum lot size
- 3000 m2
 - 6000 m2
 - 2 ha
 - No further reconfiguration

Please read the following notes about this map:

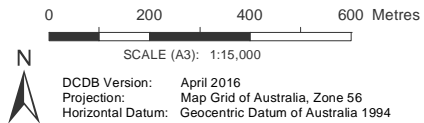
This overlay map only affects you if wish to subdivide your property in the Rural Residential zone.

This map shows the minimum lot size supported by the planning scheme if reconfiguration of a lot (subdivision) is proposed in the Rural residential zone.

Refer to Section 9.4.1.11 Reconfiguring a lot code – Rural Residential zone for requirements associated with this overlay map.

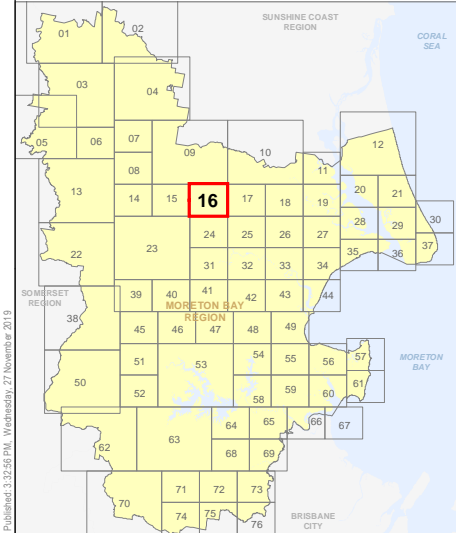
For further information regarding this overlay map, please refer to the Overlay information sheet and the Rural residential zone information sheet on Council's website (www.moretonbay.qld.gov.au/mbrclplanningscheme) or contact council on 3205 0555.

Effective on and from XXXXX

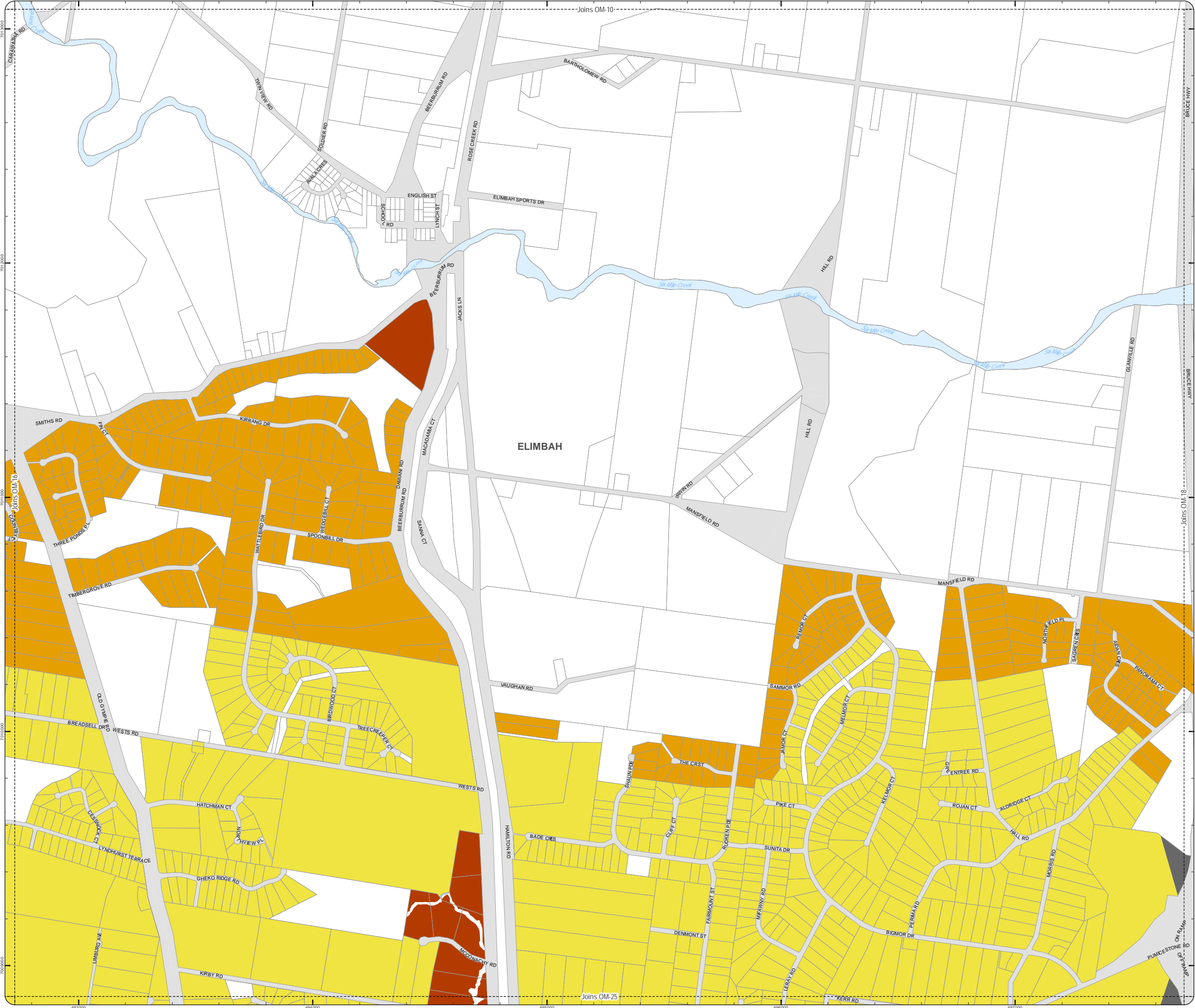


DISCLAIMER: Some of the information shown in this document has been provided to Council from external third parties. Council makes no representation and gives no warranty about the accuracy, reliability, completeness or suitability for any particular purpose of the information. Persons should not rely on the information shown in this document to make any decision with financial or legal implications and should instead rely on their own enquiries. To the full extent that it is able to do so in law, Council disclaims all liability (including liability in negligence) for all costs, losses and damages (including indirect and consequential costs, losses and damages) caused by or arising from anyone using or relying on the information shown in this document for any purpose whatsoever. © Copyright Moreton Bay Regional Council 2019

DCDB (Version April 2016) is reproduced with the permission of the State of Queensland



**OM-16 RRLS
Overlay Map**



PLANNING SCHEME
OVERLAY MAP - RURAL RESIDENTIAL
LOT SIZES

Property boundaries

- Minimum lot size
- 3000 m2
 - 6000 m2
 - 2 ha
 - No further reconfiguration

Please read the following notes about this map:

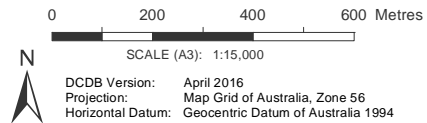
This overlay map only affects you if wish to subdivide your property in the Rural Residential zone.

This map shows the minimum lot size supported by the planning scheme if reconfiguration of a lot (subdivision) is proposed in the Rural residential zone.

Refer to Section 9.4.1.11 Reconfiguring a lot code – Rural Residential zone for requirements associated with this overlay map.

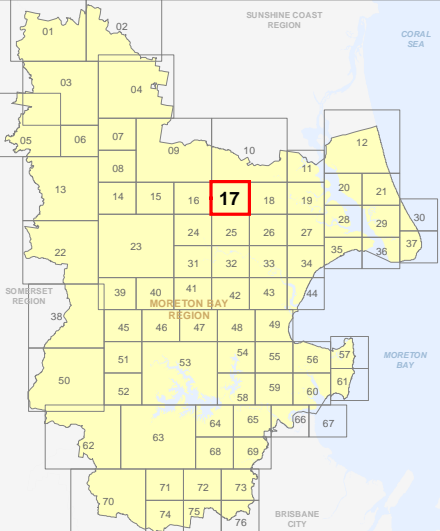
For further information regarding this overlay map, please refer to the Overlay information sheet and the Rural residential zone information sheet on Council's website (www.moretonbay.qld.gov.au/mbrclplanningscheme) or contact council on 3205 0555.

Effective on and from XXXXX



DISCLAIMER: Some of the information shown in this document has been provided to Council from external third parties. Council makes no representation and gives no warranty about the accuracy, reliability, completeness or suitability for any particular purpose of the information. Persons should not rely on the information shown in this document to make any decision with financial or legal implications and should instead rely on their own enquiries. To the full extent that it is able to do so in law, Council disclaims all liability (including liability in negligence) for all costs, losses and damages (including indirect and consequential costs, losses and damages) caused by or arising from anyone using or relying on the information shown in this document for any purpose whatsoever. © Copyright Moreton Bay Regional Council 2019

DCDB (Version April 2016) is reproduced with the permission of the State of Queensland



OM-17 RRLS
Overlay Map



PLANNING SCHEME
OVERLAY MAP - RURAL RESIDENTIAL
LOT SIZES

Property boundaries

- Minimum lot size
- 3000 m2
 - 6000 m2
 - 2 ha
 - No further reconfiguration

Please read the following notes about this map:

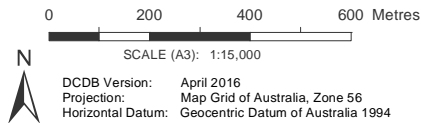
This overlay map only affects you if wish to subdivide your property in the Rural Residential zone.

This map shows the minimum lot size supported by the planning scheme if reconfiguration of a lot (subdivision) is proposed in the Rural residential zone.

Refer to Section 9.4.1.11 Reconfiguring a lot code – Rural Residential zone for requirements associated with this overlay map.

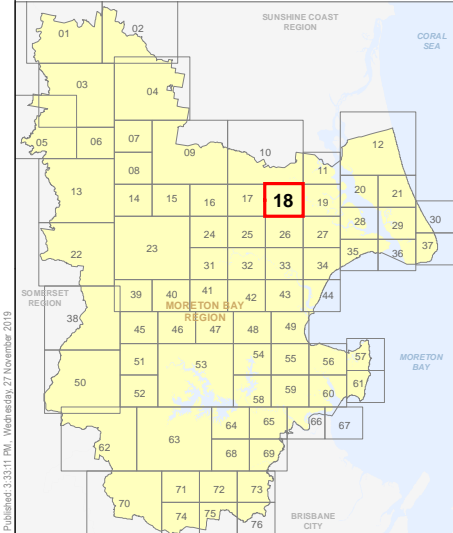
For further information regarding this overlay map, please refer to the Overlay information sheet and the Rural residential zone information sheet on Council's website (www.moretonbay.qld.gov.au/mbrplanningscheme) or contact council on 3205 0555.

Effective on and from XXXXX



DISCLAIMER: Some of the information shown in this document has been provided to Council from external third parties. Council makes no representation and gives no warranty about the accuracy, reliability, completeness or suitability for any particular purpose of the information. Persons should not rely on the information shown in this document to make any decision with financial or legal implications and should instead rely on their own enquiries. To the full extent that it is able to do so in law, Council disclaims all liability (including liability in negligence) for all costs, losses and damages (including indirect and consequential costs, losses and damages) caused by or arising from anyone using or relying on the information shown in this document for any purpose whatsoever. © Copyright Moreton Bay Regional Council 2019

DCDB (Version April 2016) is reproduced with the permission of the State of Queensland



OM-18 RRLS
Overlay Map



PLANNING SCHEME
OVERLAY MAP - RURAL RESIDENTIAL
LOT SIZES

Property boundaries

- Minimum lot size
- 3000 m2
 - 6000 m2
 - 2 ha
 - No further reconfiguration

Please read the following notes about this map:

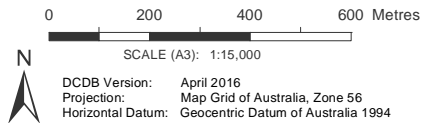
This overlay map only affects you if wish to subdivide your property in the Rural Residential zone.

This map shows the minimum lot size supported by the planning scheme if reconfiguration of a lot (subdivision) is proposed in the Rural residential zone.

Refer to Section 9.4.1.11 Reconfiguring a lot code – Rural Residential zone for requirements associated with this overlay map.

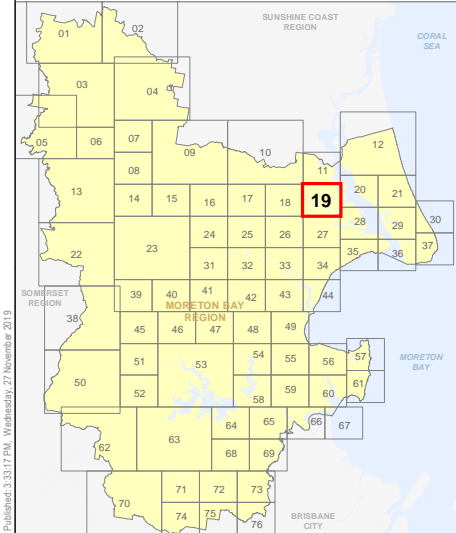
For further information regarding this overlay map, please refer to the Overlay information sheet and the Rural residential zone information sheet on Council's website (www.moretonbay.qld.gov.au/mbrplanningscheme) or contact council on 3205 0555.

Effective on and from XXXXX



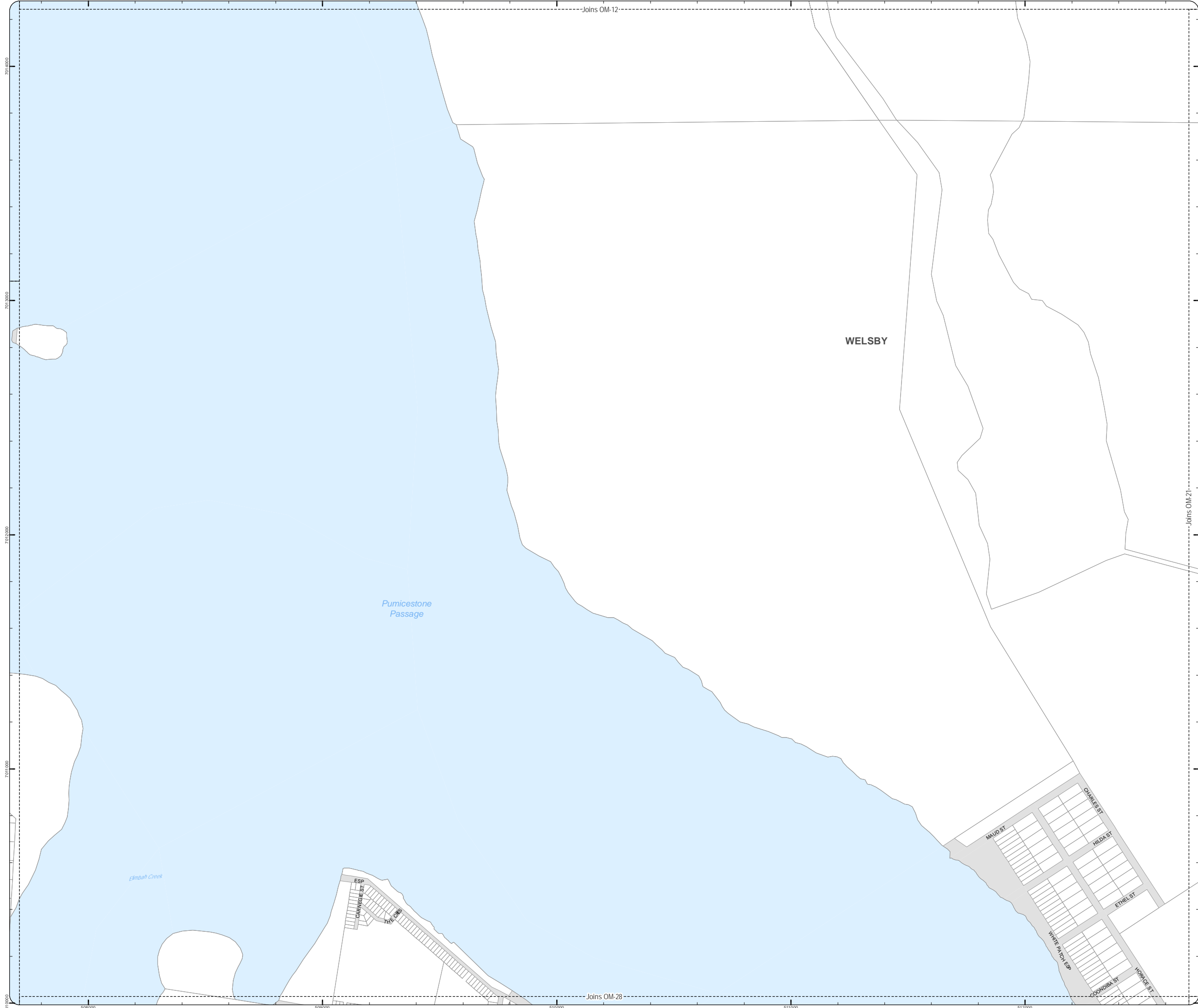
DISCLAIMER: Some of the information shown in this document has been provided to Council from external third parties. Council makes no representation and gives no warranty about the accuracy, reliability, completeness or suitability for any particular purpose of the information. Persons should not rely on the information shown in this document to make any decision with financial or legal implications and should instead rely on their own enquiries. To the full extent that it is able to do so in law, Council disclaims all liability (including liability in negligence) for all costs, losses and damages (including indirect and consequential costs, losses and damages) caused by or arising from anyone using or relying on the information shown in this document for any purpose whatsoever. © Copyright Moreton Bay Regional Council 2019

DCDB (Version April 2016) is reproduced with the permission of the State of Queensland



OM-19 RRLS
Overlay Map

OM_Rural_Res_Lot_Sizes.mxd



PLANNING SCHEME
OVERLAY MAP - RURAL RESIDENTIAL
LOT SIZES

Property boundaries

- Minimum lot size
- 3000 m²
 - 6000 m²
 - 2 ha
 - No further reconfiguration

Please read the following notes about this map:

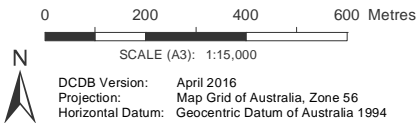
This overlay map only affects you if wish to subdivide your property in the Rural Residential zone.

This map shows the minimum lot size supported by the planning scheme if reconfiguration of a lot (subdivision) is proposed in the Rural residential zone.

Refer to Section 9.4.1.11 Reconfiguring a lot code – Rural Residential zone for requirements associated with this overlay map.

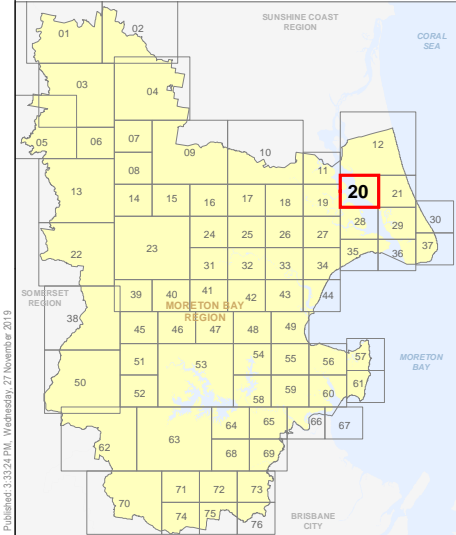
For further information regarding this overlay map, please refer to the Overlay information sheet and the Rural residential zone information sheet on Council's website (www.moretonbay.qld.gov.au/mbrplanningscheme) or contact council on 3205 0555.

Effective on and from XXXXX



DISCLAIMER: Some of the information shown in this document has been provided to Council from external third parties. Council makes no representation and gives no warranty about the accuracy, reliability, completeness or suitability for any particular purpose of the information. Persons should not rely on the information shown in this document to make any decision with financial or legal implications and should instead rely on their own enquiries. To the full extent that it is able to do so in law, Council disclaims all liability (including liability in negligence) for all costs, losses and damages (including indirect and consequential costs, losses and damages) caused by or arising from anyone using or relying on the information shown in this document for any purpose whatsoever. © Copyright Moreton Bay Regional Council 2019

DCDB (Version April 2016) is reproduced with the permission of the State of Queensland



OM-20 RRLS
Overlay Map

OM_Rural_Res_Lot_Sizes.mxd



PLANNING SCHEME
OVERLAY MAP - RURAL RESIDENTIAL
LOT SIZES

Property boundaries

- Minimum lot size
- 3000 m2
 - 6000 m2
 - 2 ha
 - No further reconfiguration

Please read the following notes about this map:

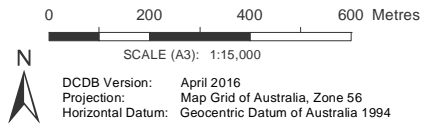
This overlay map only affects you if wish to subdivide your property in the Rural Residential zone.

This map shows the minimum lot size supported by the planning scheme if reconfiguration of a lot (subdivision) is proposed in the Rural residential zone.

Refer to Section 9.4.1.11 Reconfiguring a lot code – Rural Residential zone for requirements associated with this overlay map.

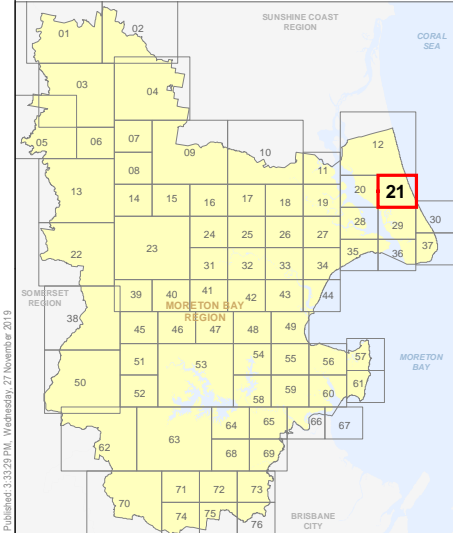
For further information regarding this overlay map, please refer to the Overlay information sheet and the Rural residential zone information sheet on Council's website (www.moretonbay.qld.gov.au/mbrcplanningscheme) or contact council on 3205 0555.

Effective on and from XXXXX



DISCLAIMER: Some of the information shown in this document has been provided to Council from external third parties. Council makes no representation and gives no warranty about the accuracy, reliability, completeness or suitability for any particular purpose of the information. Persons should not rely on the information shown in this document to make any decision with financial or legal implications and should instead rely on their own enquiries. To the full extent that it is able to do so in law, Council disclaims all liability (including liability in negligence) for all costs, losses and damages (including indirect and consequential costs, losses and damages) caused by or arising from anyone using or relying on the information shown in this document for any purpose whatsoever. © Copyright Moreton Bay Regional Council 2019

DCDB (Version April 2016) is reproduced with the permission of the State of Queensland



OM-21 RRLS
Overlay Map



PLANNING SCHEME
OVERLAY MAP - RURAL RESIDENTIAL
LOT SIZES

Property boundaries

- Minimum lot size
- 3000 m2
 - 6000 m2
 - 2 ha
 - No further reconfiguration

Please read the following notes about this map:

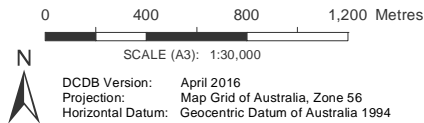
This overlay map only affects you if wish to subdivide your property in the Rural Residential zone.

This map shows the minimum lot size supported by the planning scheme if reconfiguration of a lot (subdivision) is proposed in the Rural residential zone.

Refer to Section 9.4.1.11 Reconfiguring a lot code – Rural Residential zone for requirements associated with this overlay map.

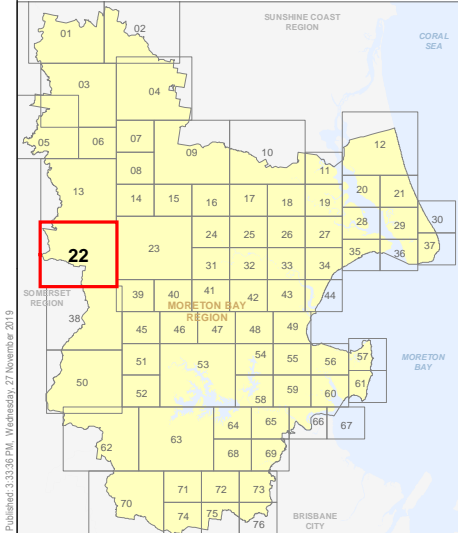
For further information regarding this overlay map, please refer to the Overlay information sheet and the Rural residential zone information sheet on Council's website (www.moretonbay.qld.gov.au/mbrclplanningscheme) or contact council on 3205 0555.

Effective on and from XXXXX

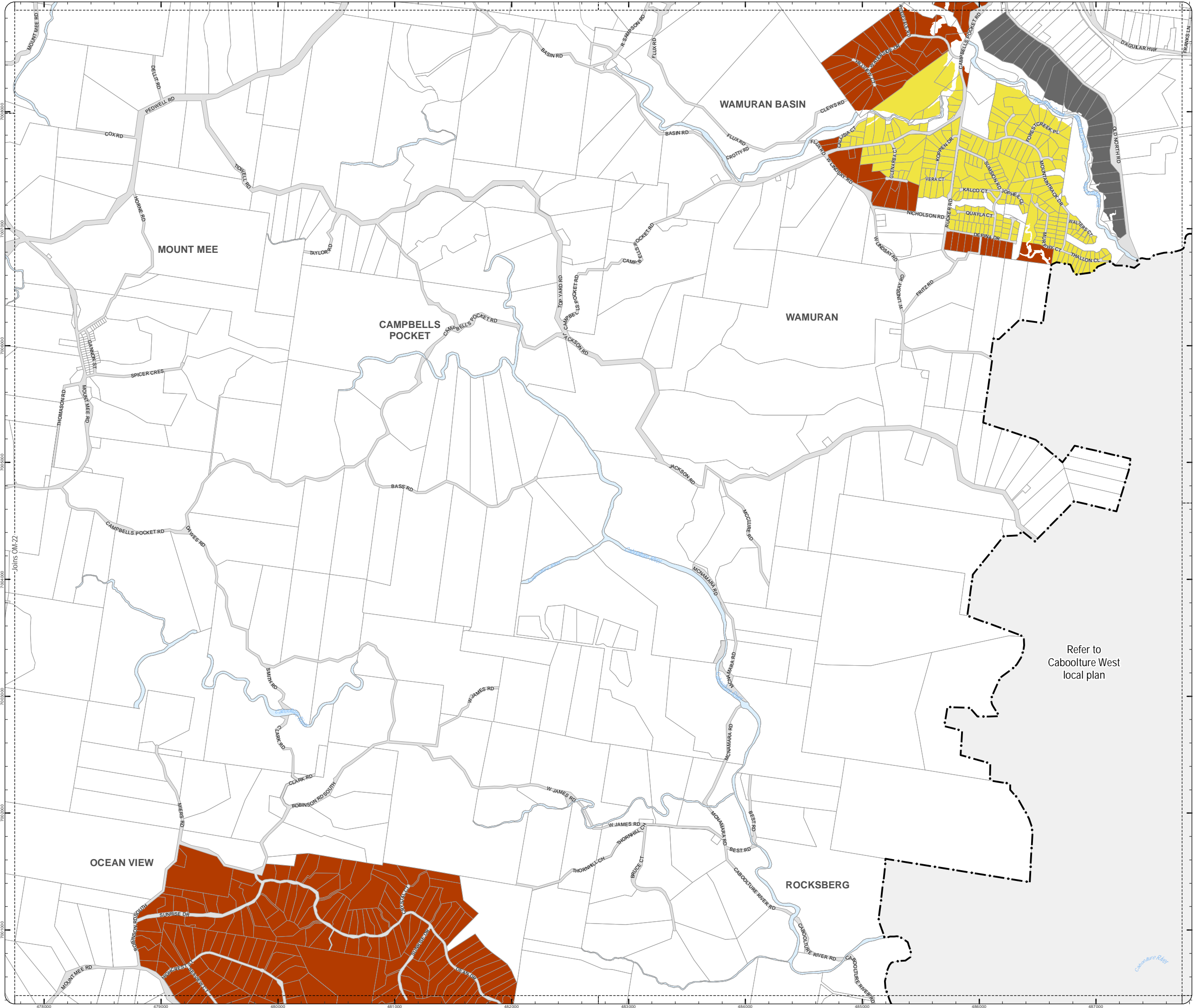


DISCLAIMER: Some of the information shown in this document has been provided to Council from external third parties. Council makes no representation and gives no warranty about the accuracy, reliability, completeness or suitability for any particular purpose of the information. Persons should not rely on the information shown in this document to make any decision with financial or legal implications and should instead rely on their own enquiries. To the full extent that it is able to do so in law, Council disclaims all liability (including liability in negligence) for all costs, losses and damages (including indirect and consequential costs, losses and damages) caused by or arising from anyone using or relying on the information shown in this document for any purpose whatsoever. © Copyright Moreton Bay Regional Council 2019

DCDB (Version April 2016) is reproduced with the permission of the State of Queensland



OM-22 RRLS
Overlay Map



PLANNING SCHEME
OVERLAY MAP - RURAL RESIDENTIAL
LOT SIZES

- Property boundaries
Caboolture West Local Plan

- Minimum lot size
- 3000 m²
 - 6000 m²
 - 2 ha
 - No further reconfiguration

Please read the following notes about this map:

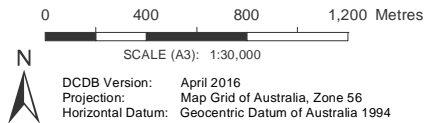
This overlay map only affects you if wish to subdivide your property in the Rural Residential zone.

This map shows the minimum lot size supported by the planning scheme if reconfiguration of a lot (subdivision) is proposed in the Rural residential zone.

Refer to Section 9.4.1.11 Reconfiguring a lot code – Rural Residential zone for requirements associated with this overlay map.

For further information regarding this overlay map, please refer to the Overlay information sheet and the Rural residential zone information sheet on Council's website (www.moretonbay.qld.gov.au/mbrplanningscheme) or contact council on 3205 0555.

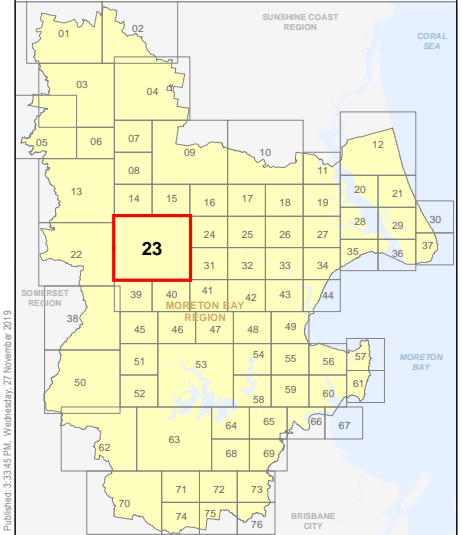
Effective on and from XXXXX



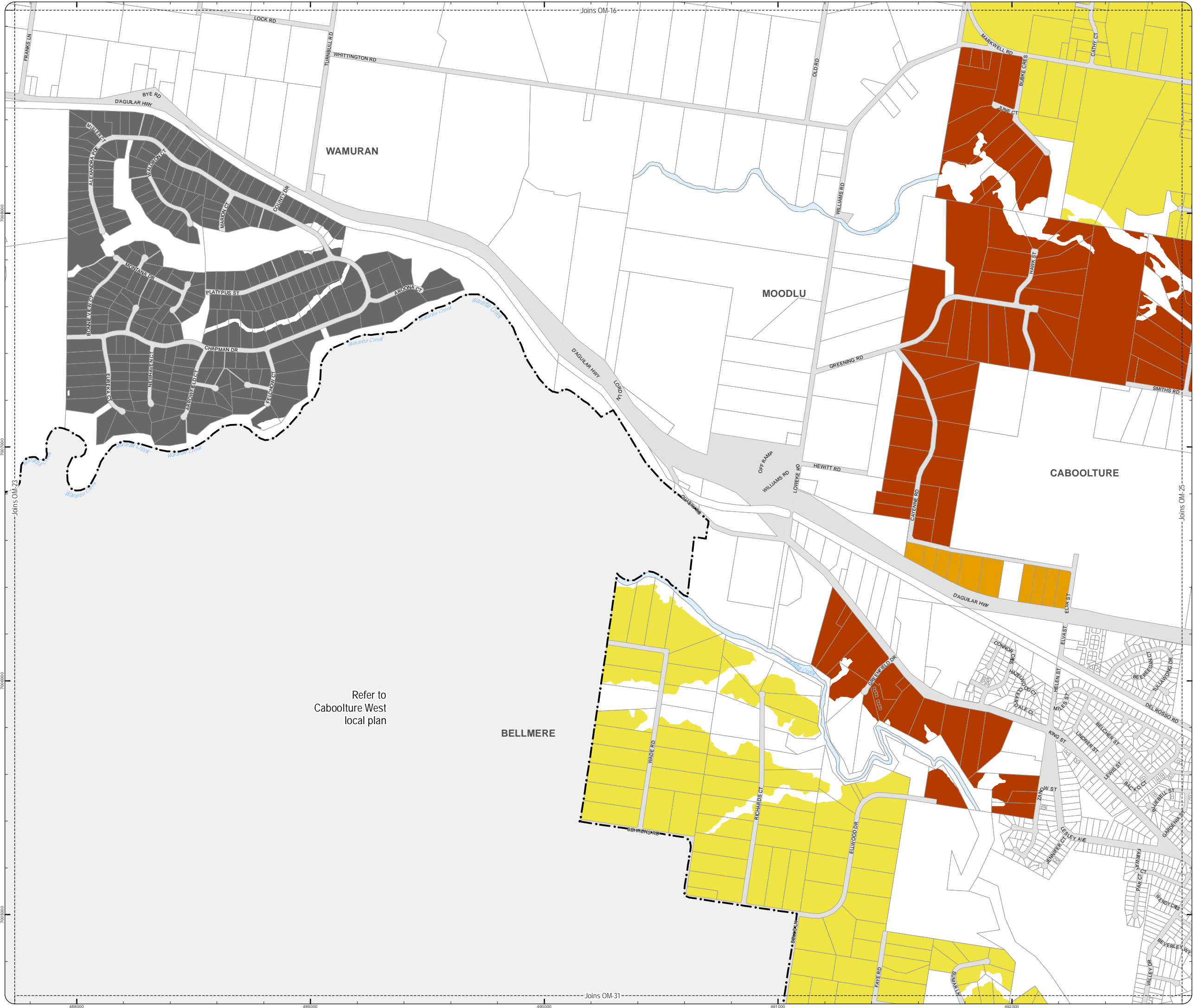
Refer to
Caboolture West
local plan

Disclaimer: Some of the information shown in this document has been provided to Council from external third parties. Council makes no representation and gives no warranty about the accuracy, reliability, completeness or suitability for any particular purpose of the information. Persons should not rely on the information shown in this document to make any decision with financial or legal implications and should instead rely on their own enquiries. To the full extent that it is able to do so in law, Council disclaims all liability (including liability in negligence) for all costs, losses and damages (including indirect and consequential costs, losses and damages) caused by or arising from anyone using or relying on the information shown in this document for any purpose whatsoever. © Copyright Moreton Bay Regional Council 2019

DCDB (Version April 2016) is reproduced with the permission of the State of Queensland



OM-23 RRLS
Overlay Map



Refer to
Caboolture West
local plan

PLANNING SCHEME
OVERLAY MAP - RURAL RESIDENTIAL
LOT SIZES

- Property boundaries
- Caboolture West Local Plan

- Minimum lot size
- 3000 m2
 - 6000 m2
 - 2 ha
 - No further reconfiguration

Please read the following notes about this map:

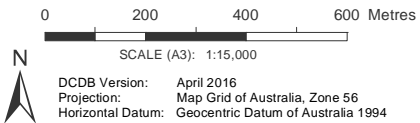
This overlay map only affects you if wish to subdivide your property in the Rural Residential zone.

This map shows the minimum lot size supported by the planning scheme if reconfiguration of a lot (subdivision) is proposed in the Rural residential zone.

Refer to Section 9.4.1.11 Reconfiguring a lot code – Rural Residential zone for requirements associated with this overlay map.

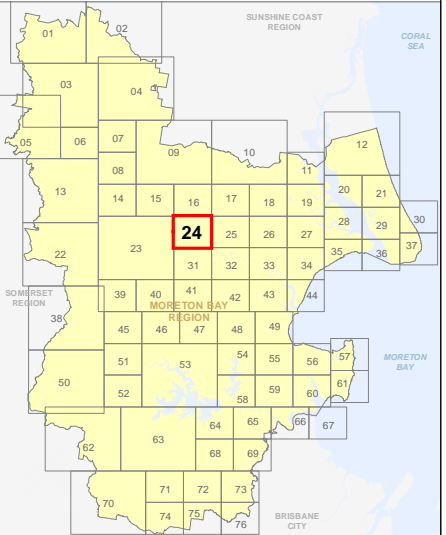
For further information regarding this overlay map, please refer to the Overlay information sheet and the Rural residential zone information sheet on Council's website (www.moretonbay.qld.gov.au/mbrclplanningscheme) or contact council on 3205 0555.

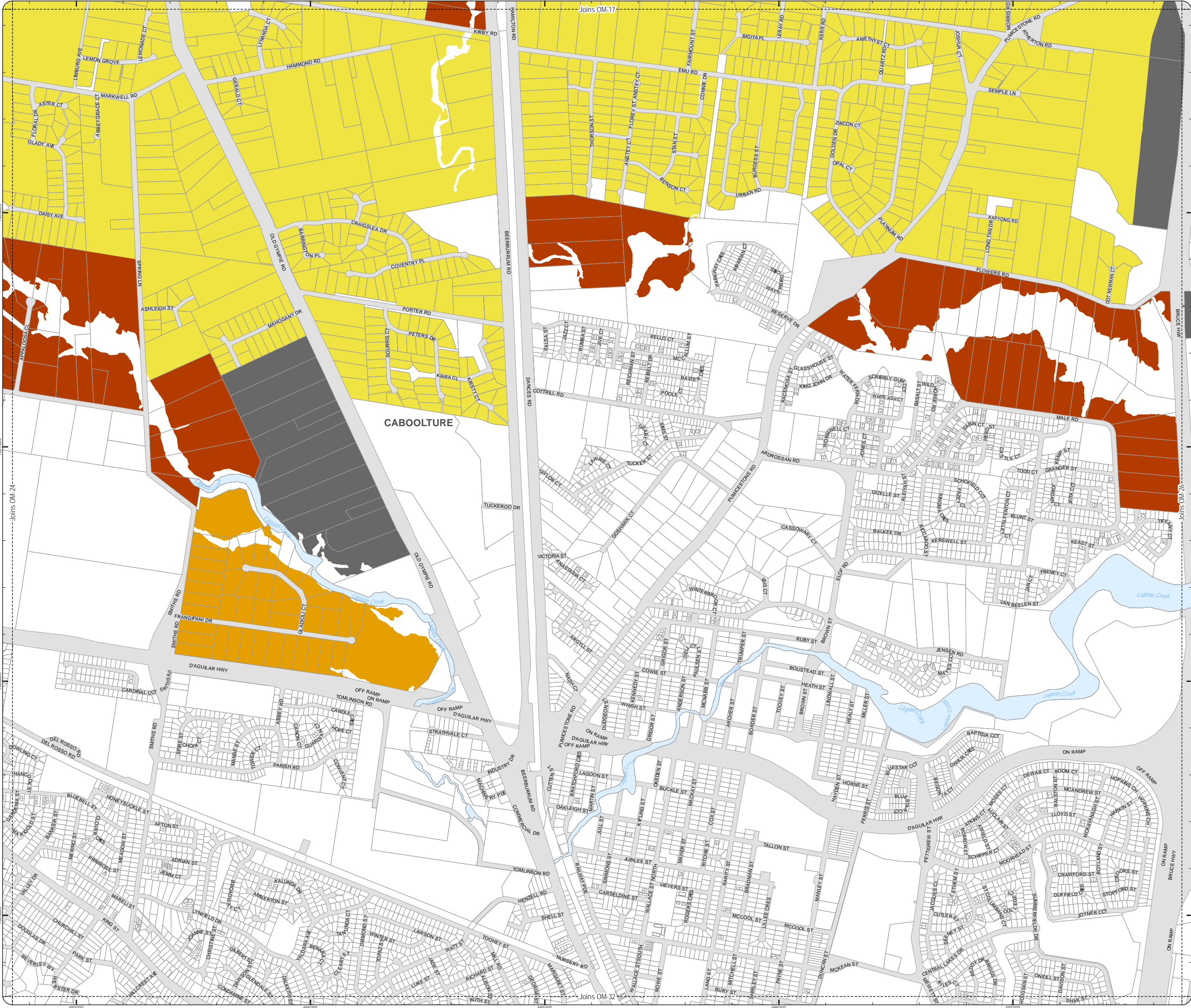
Effective on and from XXXXX



DISCLAIMER: Some of the information shown in this document has been provided to Council from external third parties. Council makes no representation and gives no warranty about the accuracy, reliability, completeness or suitability for any particular purpose of the information. Persons should not rely on the information shown in this document to make any decision with financial or legal implications and should instead rely on their own enquiries. To the full extent that it is able to do so in law, Council disclaims all liability (including liability in negligence) for all costs, losses and damages (including indirect and consequential costs, losses and damages) caused by or arising from anyone using or relying on the information shown in this document for any purpose whatsoever. © Copyright Moreton Bay Regional Council 2019

DCDB (Version April 2016) is reproduced with the permission of the State of Queensland





PLANNING SCHEME OVERLAY MAP - RURAL RESIDENTIAL LOT SIZES

Property boundaries

- Minimum lot size
- 3000 m2
 - 6000 m2
 - 2 ha
 - No further reconfiguration

Please read the following notes about this map:

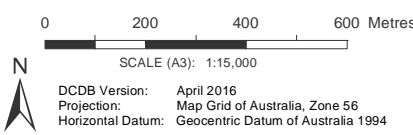
This overlay map only affects you if wish to subdivide your property in the Rural Residential zone.

This map shows the minimum lot size supported by the planning scheme if reconfiguration of a lot (subdivision) is proposed in the Rural residential zone.

Refer to Section 9.4.1.11 Reconfiguring a lot code – Rural Residential zone for requirements associated with this overlay map.

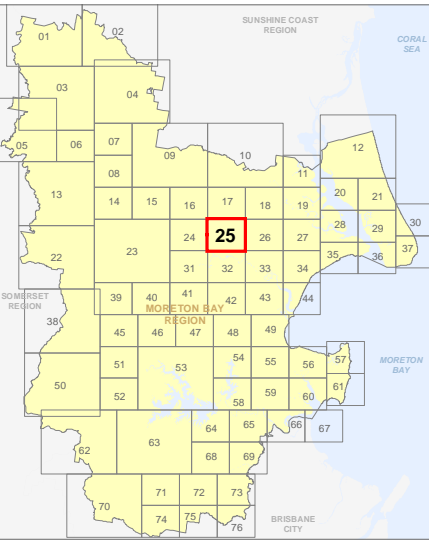
For further information regarding this overlay map, please refer to the Overlay information sheet and the Rural residential zone information sheet on Council's website (www.moretonbay.qld.gov.au/mbrplanningscheme) or contact council on 3205 0555.

Effective on and from XXXXX



DISCLAIMER: Some of the information shown in this document has been provided to Council from external third parties. Council makes no representation and gives no warranty about the accuracy, reliability, completeness or suitability for any particular purpose of the information. Persons should not rely on the information shown in this document to make any decision with financial or legal implications and should instead rely on their own enquiries. To the full extent that it is able to do so in law, Council disclaims all liability (including liability in negligence) for all costs, losses and damages (including indirect and consequential costs, losses and damages) caused by or arising from anyone using or relying on the information shown in this document for any purpose whatsoever. © Copyright Moreton Bay Regional Council 2019

DCDB (Version April 2016) is reproduced with the permission of the State of Queensland



OM-25 RRLS
Overlay Map



PLANNING SCHEME
OVERLAY MAP - RURAL RESIDENTIAL
LOT SIZES

Property boundaries

- Minimum lot size
- 3000 m2
 - 6000 m2
 - 2 ha
 - No further reconfiguration

Please read the following notes about this map:

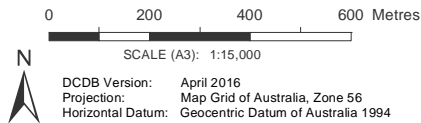
This overlay map only affects you if wish to subdivide your property in the Rural Residential zone.

This map shows the minimum lot size supported by the planning scheme if reconfiguration of a lot (subdivision) is proposed in the Rural residential zone.

Refer to Section 9.4.1.11 Reconfiguring a lot code – Rural Residential zone for requirements associated with this overlay map.

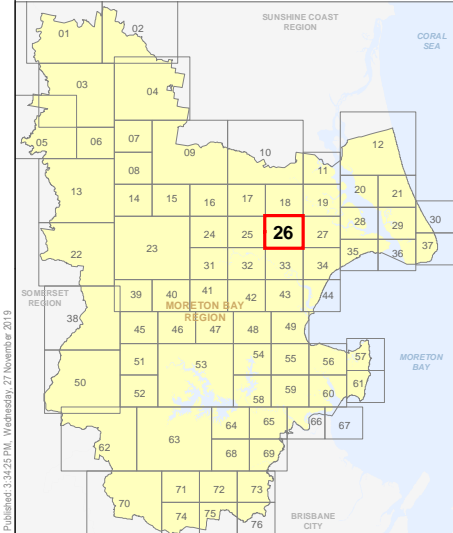
For further information regarding this overlay map, please refer to the Overlay information sheet and the Rural residential zone information sheet on Council's website (www.moretonbay.qld.gov.au/mbrplanningscheme) or contact council on 3205 0555.

Effective on and from XXXXX

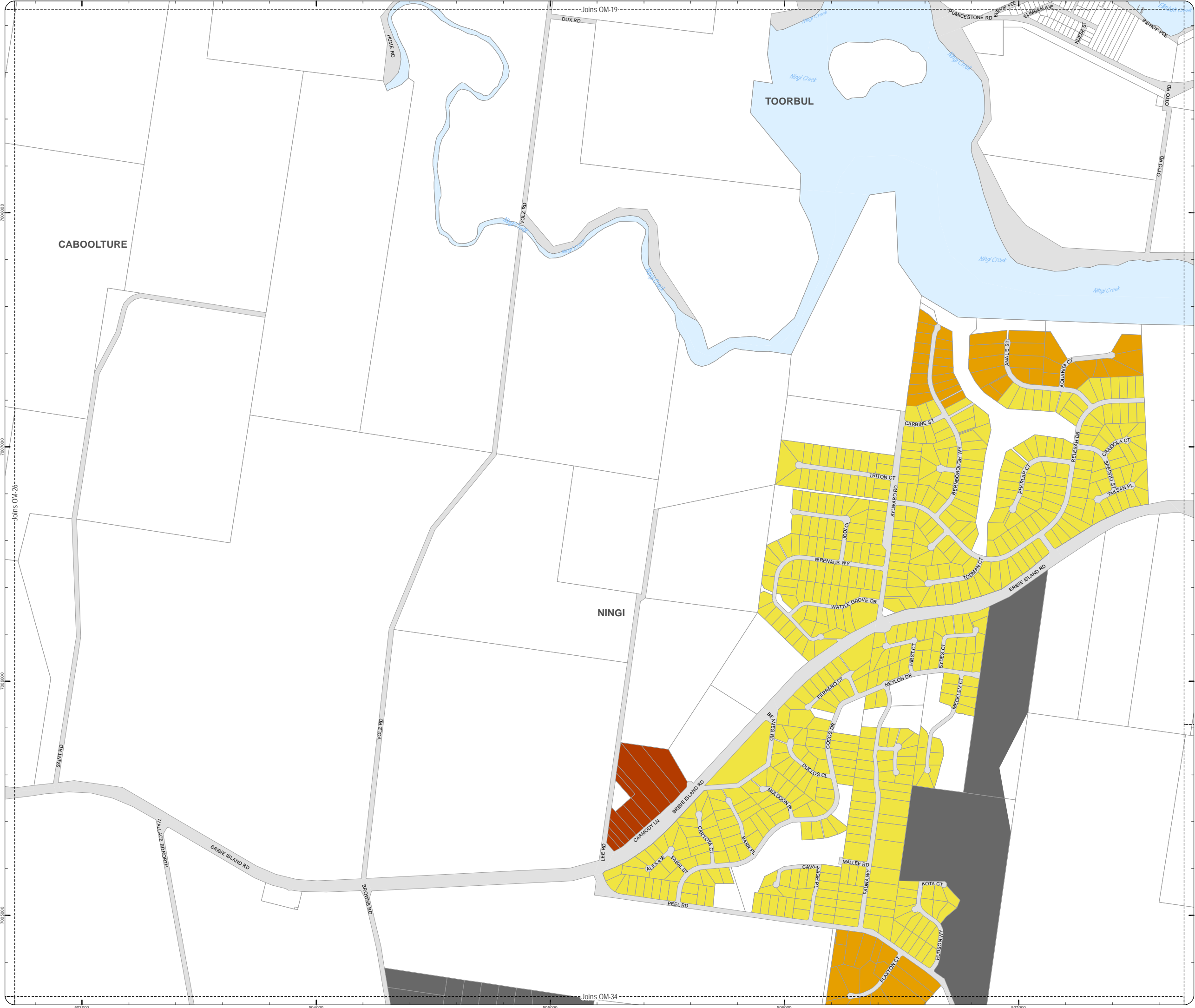


DISCLAIMER: Some of the information shown in this document has been provided to Council from external third parties. Council makes no representation and gives no warranty about the accuracy, reliability, completeness or suitability for any particular purpose of the information. Persons should not rely on the information shown in this document to make any decision with financial or legal implications and should instead rely on their own enquiries. To the full extent that it is able to do so in law, Council disclaims all liability (including liability in negligence) for all costs, losses and damages (including indirect and consequential costs, losses and damages) caused by or arising from anyone using or relying on the information shown in this document for any purpose whatsoever. © Copyright Moreton Bay Regional Council 2019

DCDB (Version April 2016) is reproduced with the permission of the State of Queensland



OM-26 RRLS
Overlay Map



PLANNING SCHEME
OVERLAY MAP - RURAL RESIDENTIAL
LOT SIZES

Property boundaries

Minimum lot size

- 3000 m2
- 6000 m2
- 2 ha
- No further reconfiguration

Please read the following notes about this map:

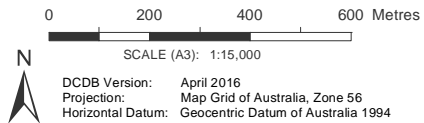
This overlay map only affects you if wish to subdivide your property in the Rural Residential zone.

This map shows the minimum lot size supported by the planning scheme if reconfiguration of a lot (subdivision) is proposed in the Rural residential zone.

Refer to Section 9.4.1.11 Reconfiguring a lot code – Rural Residential zone for requirements associated with this overlay map.

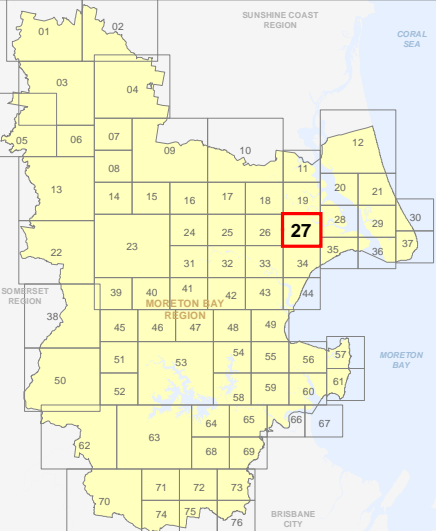
For further information regarding this overlay map, please refer to the Overlay information sheet and the Rural residential zone information sheet on Council's website (www.moretonbay.qld.gov.au/mbrcplanningscheme) or contact council on 3205 0555.

Effective on and from XXXXX

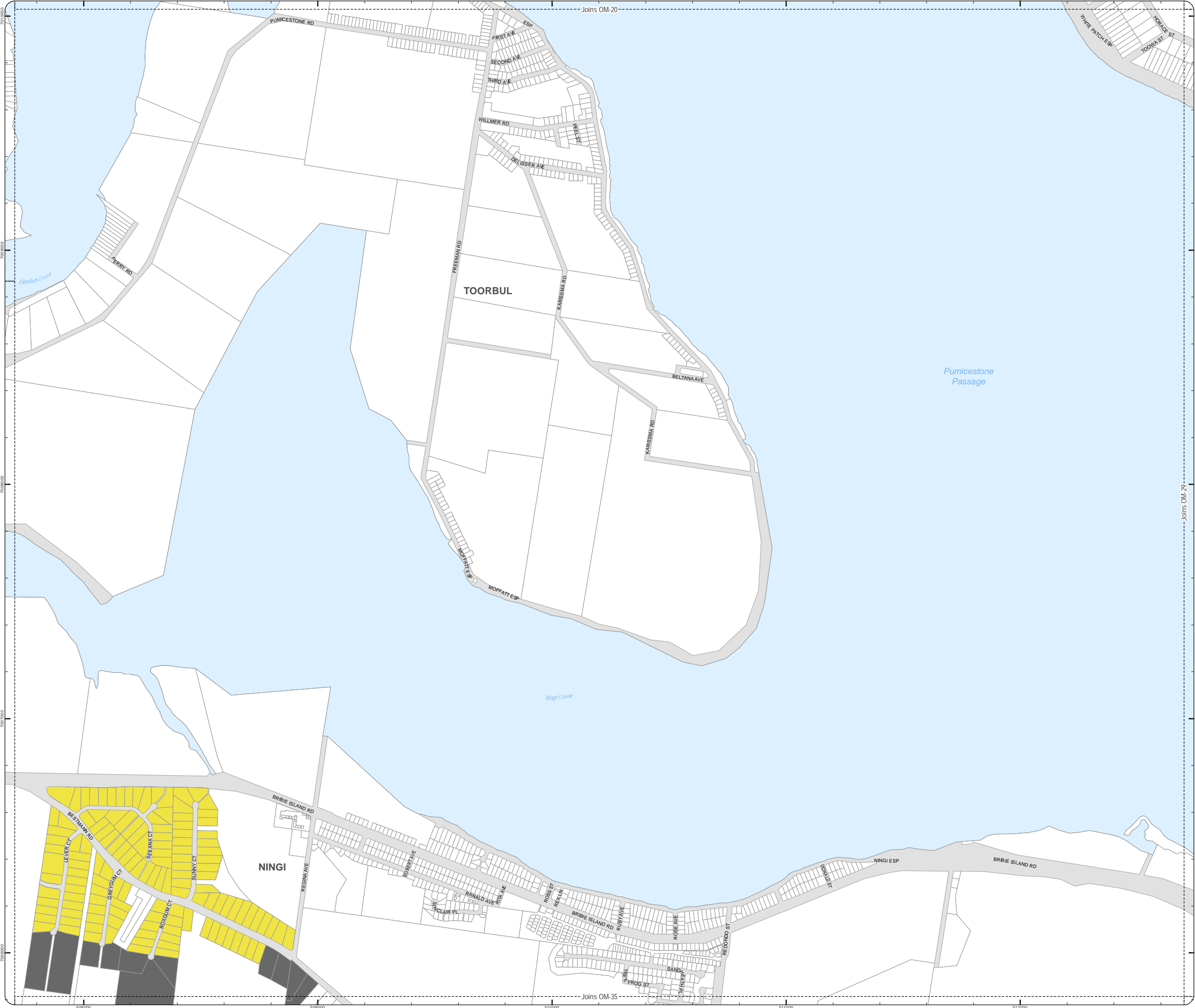


DISCLAIMER: Some of the information shown in this document has been provided to Council from external third parties. Council makes no representation and gives no warranty about the accuracy, reliability, completeness or suitability for any particular purpose of the information. Persons should not rely on the information shown in this document to make any decision with financial or legal implications and should instead rely on their own enquiries. To the full extent that it is able to do so in law, Council disclaims all liability (including liability in negligence) for all costs, losses and damages (including indirect and consequential costs, losses and damages) caused by or arising from anyone using or relying on the information shown in this document for any purpose whatsoever. © Copyright Moreton Bay Regional Council 2019

DCDB (Version April 2016) is reproduced with the permission of the State of Queensland



OM-27 RRLS
Overlay Map



PLANNING SCHEME
OVERLAY MAP - RURAL RESIDENTIAL
LOT SIZES

Property boundaries

- Minimum lot size
- 3000 m2
 - 6000 m2
 - 2 ha
 - No further reconfiguration

Please read the following notes about this map:

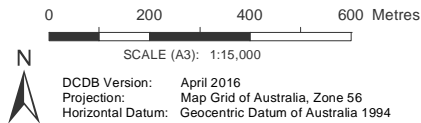
This overlay map only affects you if wish to subdivide your property in the Rural Residential zone.

This map shows the minimum lot size supported by the planning scheme if reconfiguration of a lot (subdivision) is proposed in the Rural residential zone.

Refer to Section 9.4.1.11 Reconfiguring a lot code – Rural Residential zone for requirements associated with this overlay map.

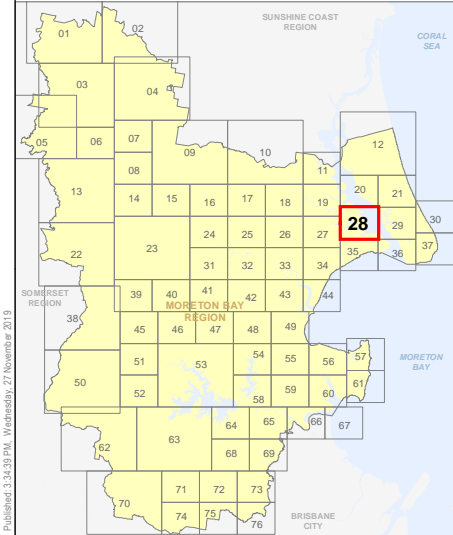
For further information regarding this overlay map, please refer to the Overlay information sheet and the Rural residential zone information sheet on Council's website (www.moretonbay.qld.gov.au/mbrclplanningscheme) or contact council on 3205 0555.

Effective on and from XXXXX



DISCLAIMER: Some of the information shown in this document has been provided to Council from external third parties. Council makes no representation and gives no warranty about the accuracy, reliability, completeness or suitability for any particular purpose of the information. Persons should not rely on the information shown in this document to make any decision with financial or legal implications and should instead rely on their own enquiries. To the full extent that it is able to do so in law, Council disclaims all liability (including liability in negligence) for all costs, losses and damages (including indirect and consequential costs, losses and damages) caused by or arising from anyone using or relying on the information shown in this document for any purpose whatsoever. © Copyright Moreton Bay Regional Council 2019

DCDB (Version April 2016) is reproduced with the permission of the State of Queensland



OM-28 RRLS
Overlay Map



PLANNING SCHEME
OVERLAY MAP - RURAL RESIDENTIAL
LOT SIZES

Property boundaries

- Minimum lot size
- 3000 m2
 - 6000 m2
 - 2 ha
 - No further reconfiguration

Please read the following notes about this map:

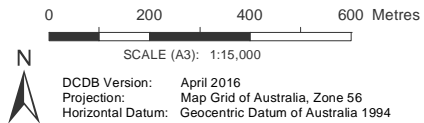
This overlay map only affects you if wish to subdivide your property in the Rural Residential zone.

This map shows the minimum lot size supported by the planning scheme if reconfiguration of a lot (subdivision) is proposed in the Rural residential zone.

Refer to Section 9.4.1.11 Reconfiguring a lot code – Rural Residential zone for requirements associated with this overlay map.

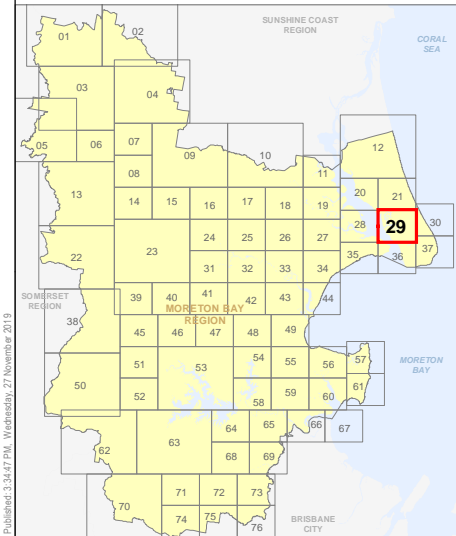
For further information regarding this overlay map, please refer to the Overlay information sheet and the Rural residential zone information sheet on Council's website (www.moretonbay.qld.gov.au/mbrplanningscheme) or contact council on 3205 0555.

Effective on and from XXXXX



DISCLAIMER: Some of the information shown in this document has been provided to Council from external third parties. Council makes no representation and gives no warranty about the accuracy, reliability, completeness or suitability for any particular purpose of the information. Persons should not rely on the information shown in this document to make any decision with financial or legal implications and should instead rely on their own enquiries. To the full extent that it is able to do so in law, Council disclaims all liability (including liability in negligence) for all costs, losses and damages (including indirect and consequential costs, losses and damages) caused by or arising from anyone using or relying on the information shown in this document for any purpose whatsoever. © Copyright Moreton Bay Regional Council 2019

DCDB (Version April 2016) is reproduced with the permission of the State of Queensland



OM-29 RRLS
Overlay Map

OM_Rural_Res_Lot_Sizes.mxd



PLANNING SCHEME
OVERLAY MAP - RURAL RESIDENTIAL
LOT SIZES

Property boundaries

Minimum lot size

3000 m2
6000 m2
2 ha
No further reconfiguration

Please read the following notes about this map:

This overlay map only affects you if wish to subdivide your property in the Rural Residential zone.

This map shows the minimum lot size supported by the planning scheme if reconfiguration of a lot (subdivision) is proposed in the Rural residential zone.

Refer to Section 9.4.1.11 Reconfiguring a lot code – Rural Residential zone for requirements associated with this overlay map.

For further information regarding this overlay map, please refer to the Overlay information sheet and the Rural residential zone information sheet on Council's website (www.moretonbay.qld.gov.au/mbrplanningscheme) or contact council on 3205 0555.

Effective on and from XXXXX

0 200 400 600 Metres

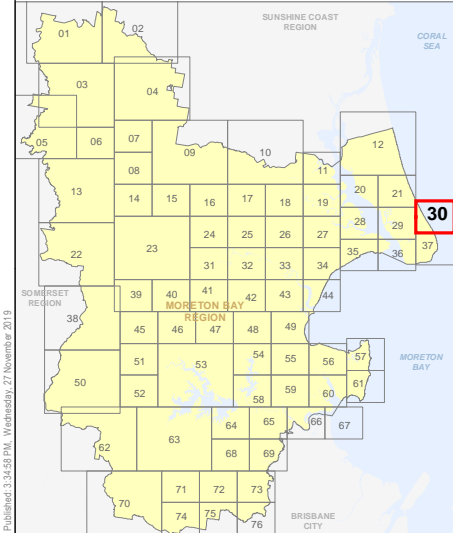
SCALE (A3): 1:15,000

N

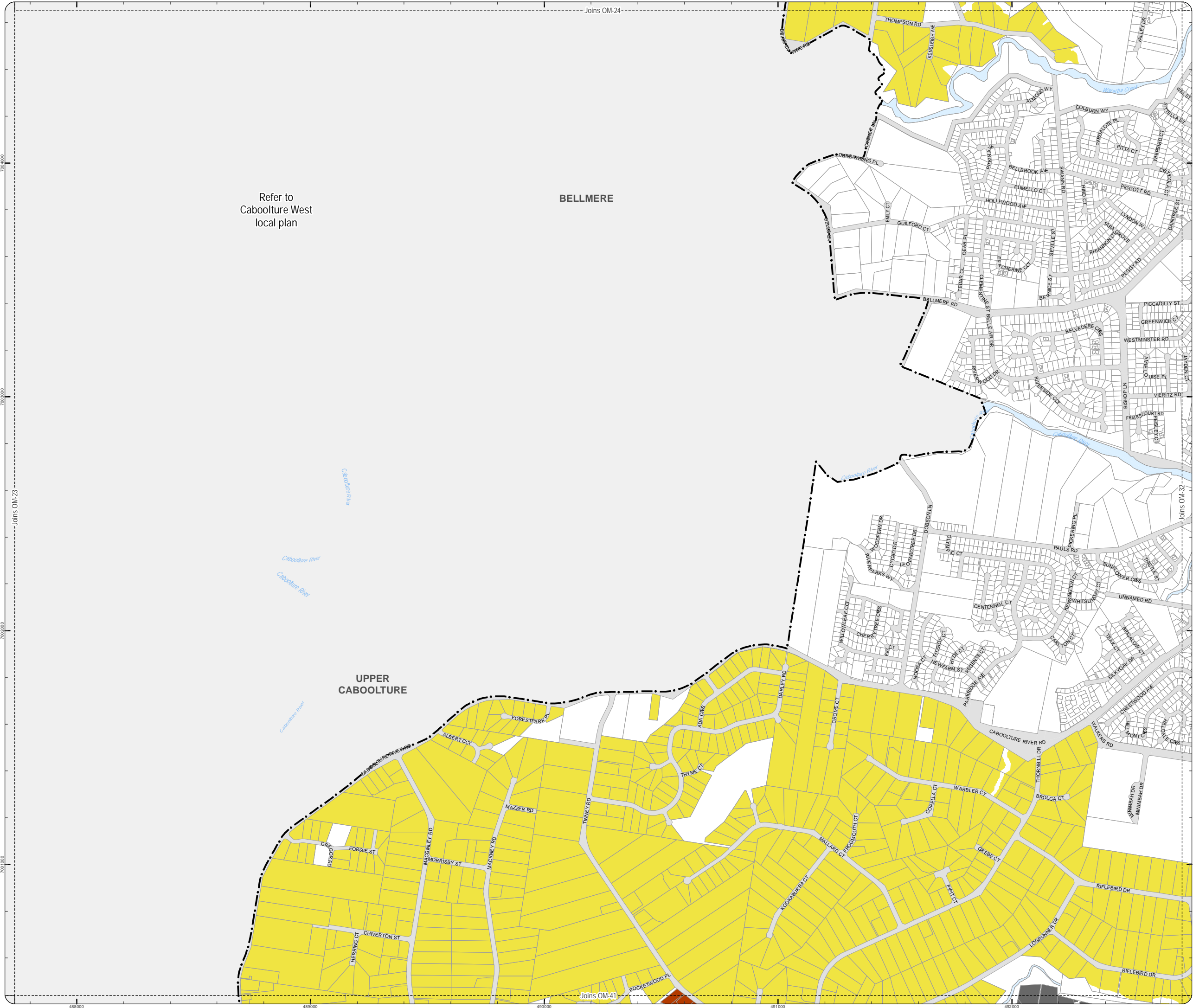
DCDB Version: April 2016
Projection: Map Grid of Australia, Zone 56
Horizontal Datum: Geocentric Datum of Australia 1994

DISCLAIMER: Some of the information shown in this document has been provided to Council from external third parties. Council makes no representation and gives no warranty about the accuracy, reliability, completeness or suitability for any particular purpose of the information. Persons should not rely on the information shown in this document to make any decision with financial or legal implications and should instead rely on their own enquiries. To the full extent that it is able to do so in law, Council disclaims all liability (including liability in negligence) for all costs, losses and damages (including indirect and consequential costs, losses and damages) caused by or arising from anyone using or relying on the information shown in this document for any purpose whatsoever. © Copyright Moreton Bay Regional Council 2019

DCDB (Version April 2016) is reproduced with the permission of the State of Queensland



OM-30 RRLS
Overlay Map



Refer to
Caboolture West
local plan

BELLMERE

UPPER
CABOOLTURE

PLANNING SCHEME
OVERLAY MAP - RURAL RESIDENTIAL
LOT SIZES

- Property boundaries
- Caboolture West Local Plan

- Minimum lot size
- 3000 m2
 - 6000 m2
 - 2 ha
 - No further reconfiguration

Please read the following notes about this map:

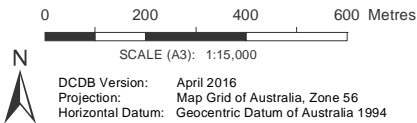
This overlay map only affects you if wish to subdivide your property in the Rural Residential zone.

This map shows the minimum lot size supported by the planning scheme if reconfiguration of a lot (subdivision) is proposed in the Rural residential zone.

Refer to Section 9.4.1.11 Reconfiguring a lot code – Rural Residential zone for requirements associated with this overlay map.

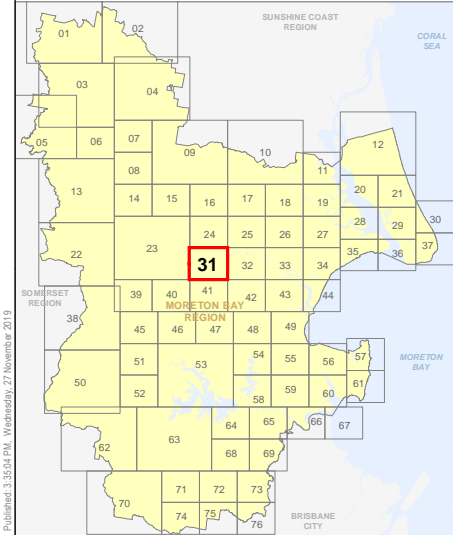
For further information regarding this overlay map, please refer to the Overlay information sheet and the Rural residential zone information sheet on Council's website (www.moretonbay.qld.gov.au/mbrcplanningscheme) or contact council on 3205 0555.

Effective on and from XXXXX



DISCLAIMER: Some of the information shown in this document has been provided to Council from external third parties. Council makes no representation and gives no warranty about the accuracy, reliability, completeness or suitability for any particular purpose of the information. Persons should not rely on the information shown in this document to make any decision with financial or legal implications and should instead rely on their own enquiries. To the full extent that it is able to do so in law, Council disclaims all liability (including liability in negligence) for all costs, losses and damages (including indirect and consequential costs, losses and damages) caused by or arising from anyone using or relying on the information shown in this document for any purpose whatsoever. © Copyright Moreton Bay Regional Council 2019

DCDB (Version April 2016) is reproduced with the permission of the State of Queensland



OM-31 RRLS
Overlay Map



PLANNING SCHEME
OVERLAY MAP - RURAL RESIDENTIAL
LOT SIZES

Property boundaries

- Minimum lot size
- 3000 m2
 - 6000 m2
 - 2 ha
 - No further reconfiguration

Please read the following notes about this map:

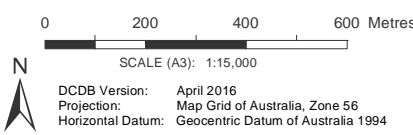
This overlay map only affects you if wish to subdivide your property in the Rural Residential zone.

This map shows the minimum lot size supported by the planning scheme if reconfiguration of a lot (subdivision) is proposed in the Rural residential zone.

Refer to Section 9.4.1.11 Reconfiguring a lot code – Rural Residential zone for requirements associated with this overlay map.

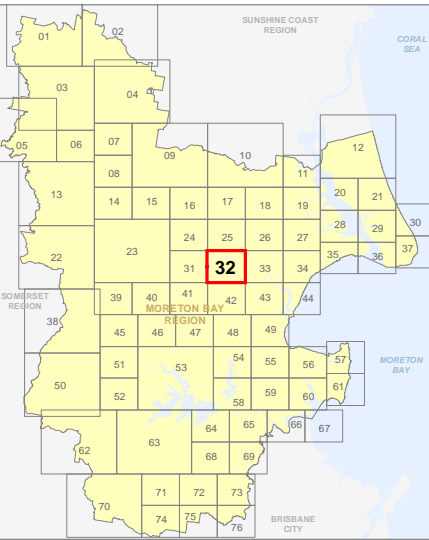
For further information regarding this overlay map, please refer to the Overlay information sheet and the Rural residential zone information sheet on Council's website (www.moretonbay.qld.gov.au/mbrclplanningscheme) or contact council on 3205 0555.

Effective on and from XXXXX

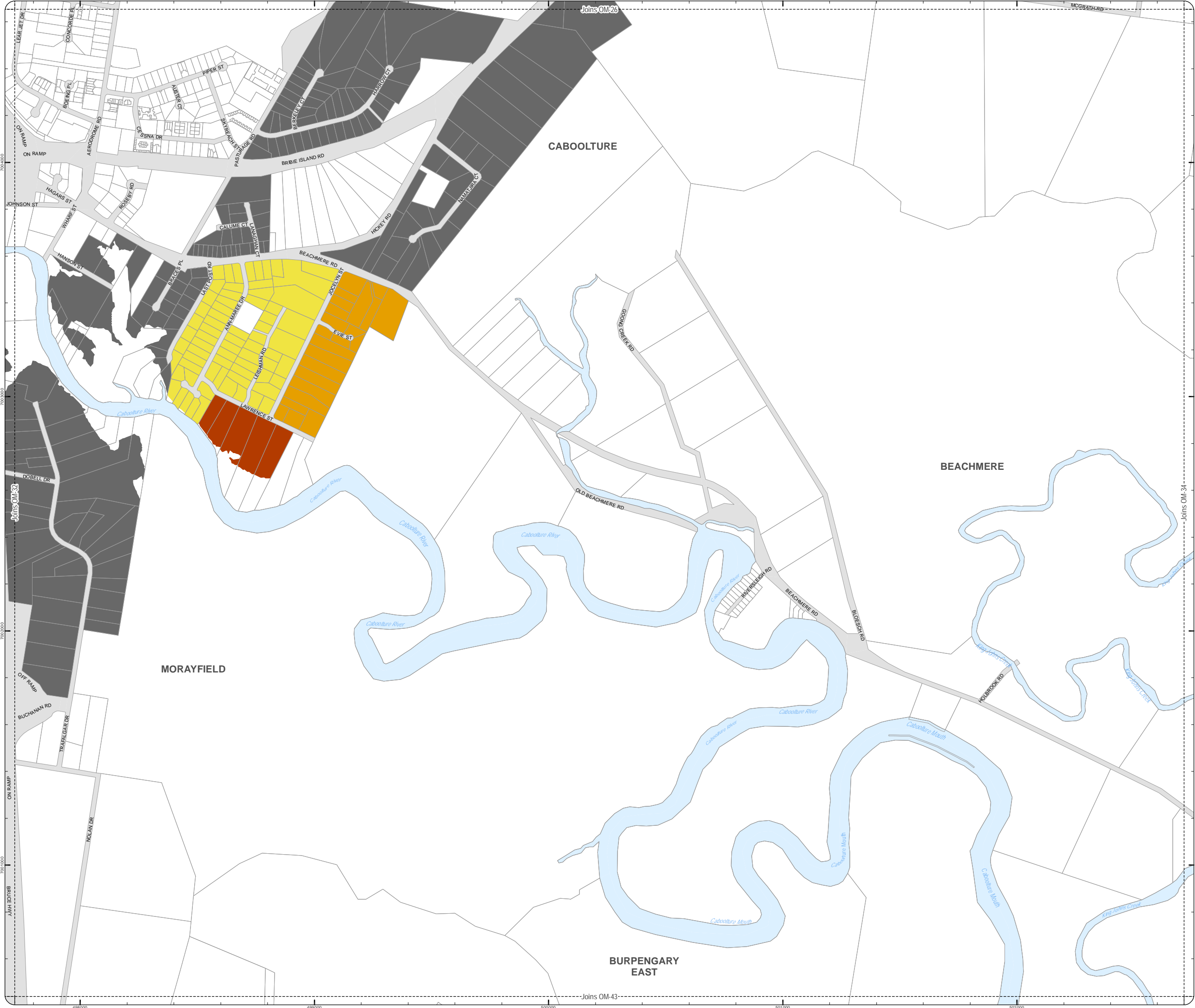


DISCLAIMER: Some of the information shown in this document has been provided to Council from external third parties. Council makes no representation and gives no warranty about the accuracy, reliability, completeness or suitability for any particular purpose of the information. Persons should not rely on the information shown in this document to make any decision with financial or legal implications and should instead rely on their own enquiries. To the full extent that it is able to do so in law, Council disclaims all liability (including liability in negligence) for all costs, losses and damages (including indirect and consequential costs, losses and damages) caused by or arising from anyone using or relying on the information shown in this document for any purpose whatsoever. © Copyright Moreton Bay Regional Council 2019

DCDB (Version April 2016) is reproduced with the permission of the State of Queensland



OM-32 RRLS
Overlay Map



PLANNING SCHEME
OVERLAY MAP - RURAL RESIDENTIAL
LOT SIZES

Property boundaries

- Minimum lot size
- 3000 m2
 - 6000 m2
 - 2 ha
 - No further reconfiguration

Please read the following notes about this map:

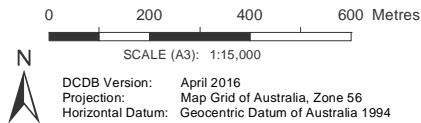
This overlay map only affects you if wish to subdivide your property in the Rural Residential zone.

This map shows the minimum lot size supported by the planning scheme if reconfiguration of a lot (subdivision) is proposed in the Rural residential zone.

Refer to Section 9.4.1.11 Reconfiguring a lot code – Rural Residential zone for requirements associated with this overlay map.

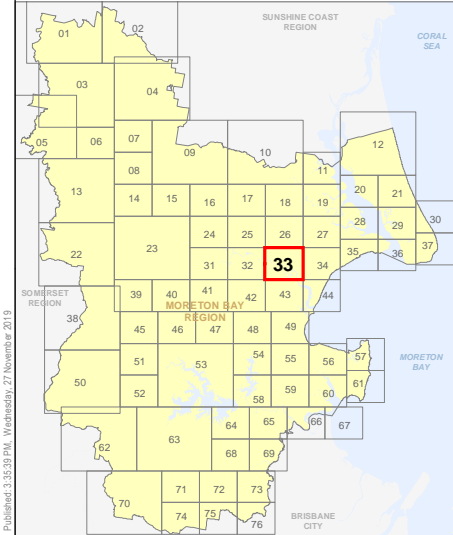
For further information regarding this overlay map, please refer to the Overlay information sheet and the Rural residential zone information sheet on Council's website (www.moretonbay.qld.gov.au/mbrplanningscheme) or contact council on 3205 0555.

Effective on and from XXXXX



DISCLAIMER: Some of the information shown in this document has been provided to Council from external third parties. Council makes no representation and gives no warranty about the accuracy, reliability, completeness or suitability for any particular purpose of the information. Persons should not rely on the information shown in this document to make any decision with financial or legal implications and should instead rely on their own enquiries. To the full extent that it is able to do so in law, Council disclaims all liability (including liability in negligence) for all costs, losses and damages (including indirect and consequential costs, losses and damages) caused by or arising from anyone using or relying on the information shown in this document for any purpose whatsoever. © Copyright Moreton Bay Regional Council 2019

DCDB (Version April 2016) is reproduced with the permission of the State of Queensland





PLANNING SCHEME
OVERLAY MAP - RURAL RESIDENTIAL
LOT SIZES

Property boundaries

Minimum lot size

- 3000 m2
- 6000 m2
- 2 ha
- No further reconfiguration

Please read the following notes about this map:

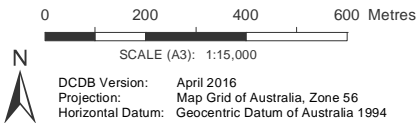
This overlay map only affects you if wish to subdivide your property in the Rural Residential zone.

This map shows the minimum lot size supported by the planning scheme if reconfiguration of a lot (subdivision) is proposed in the Rural residential zone.

Refer to Section 9.4.1.11 Reconfiguring a lot code – Rural Residential zone for requirements associated with this overlay map.

For further information regarding this overlay map, please refer to the Overlay information sheet and the Rural residential zone information sheet on Council's website (www.moretonbay.qld.gov.au/mbrcplanningscheme) or contact council on 3205 0555.

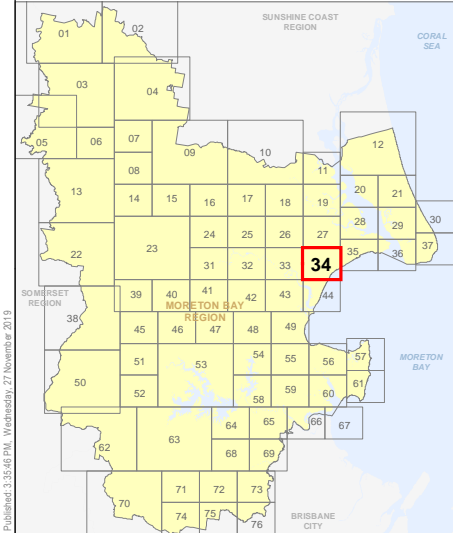
Effective on and from XXXXX



DCDB Version: April 2016
Projection: Map Grid of Australia, Zone 56
Horizontal Datum: Geocentric Datum of Australia 1994

DISCLAIMER: Some of the information shown in this document has been provided to Council from external third parties. Council makes no representation and gives no warranty about the accuracy, reliability, completeness or suitability for any particular purpose of the information. Persons should not rely on the information shown in this document to make any decision with financial or legal implications and should instead rely on their own enquiries. To the full extent that it is able to do so in law, Council disclaims all liability (including liability in negligence) for all costs, losses and damages (including indirect and consequential costs, losses and damages) caused by or arising from anyone using or relying on the information shown in this document for any purpose whatsoever. © Copyright Moreton Bay Regional Council 2019

DCDB (Version April 2016) is reproduced with the permission of the State of Queensland



OM-34 RRLS
Overlay Map

PLANNING SCHEME
OVERLAY MAP - RURAL RESIDENTIAL
LOT SIZES

Property boundaries

- Minimum lot size
- 3000 m2
 - 6000 m2
 - 2 ha
 - No further reconfiguration

Please read the following notes about this map:

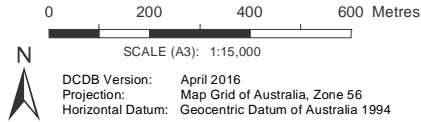
This overlay map only affects you if wish to subdivide your property in the Rural Residential zone.

This map shows the minimum lot size supported by the planning scheme if reconfiguration of a lot (subdivision) is proposed in the Rural residential zone.

Refer to Section 9.4.1.11 Reconfiguring a lot code – Rural Residential zone for requirements associated with this overlay map.

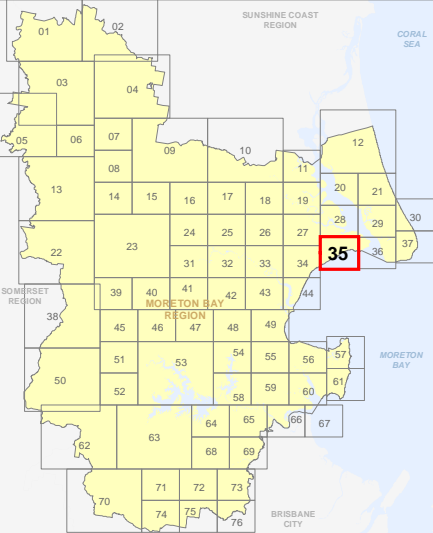
For further information regarding this overlay map, please refer to the Overlay information sheet and the Rural residential zone information sheet on Council's website (www.moretonbay.qld.gov.au/mbrclplanningscheme) or contact council on 3205 0555.

Effective on and from XXXXX

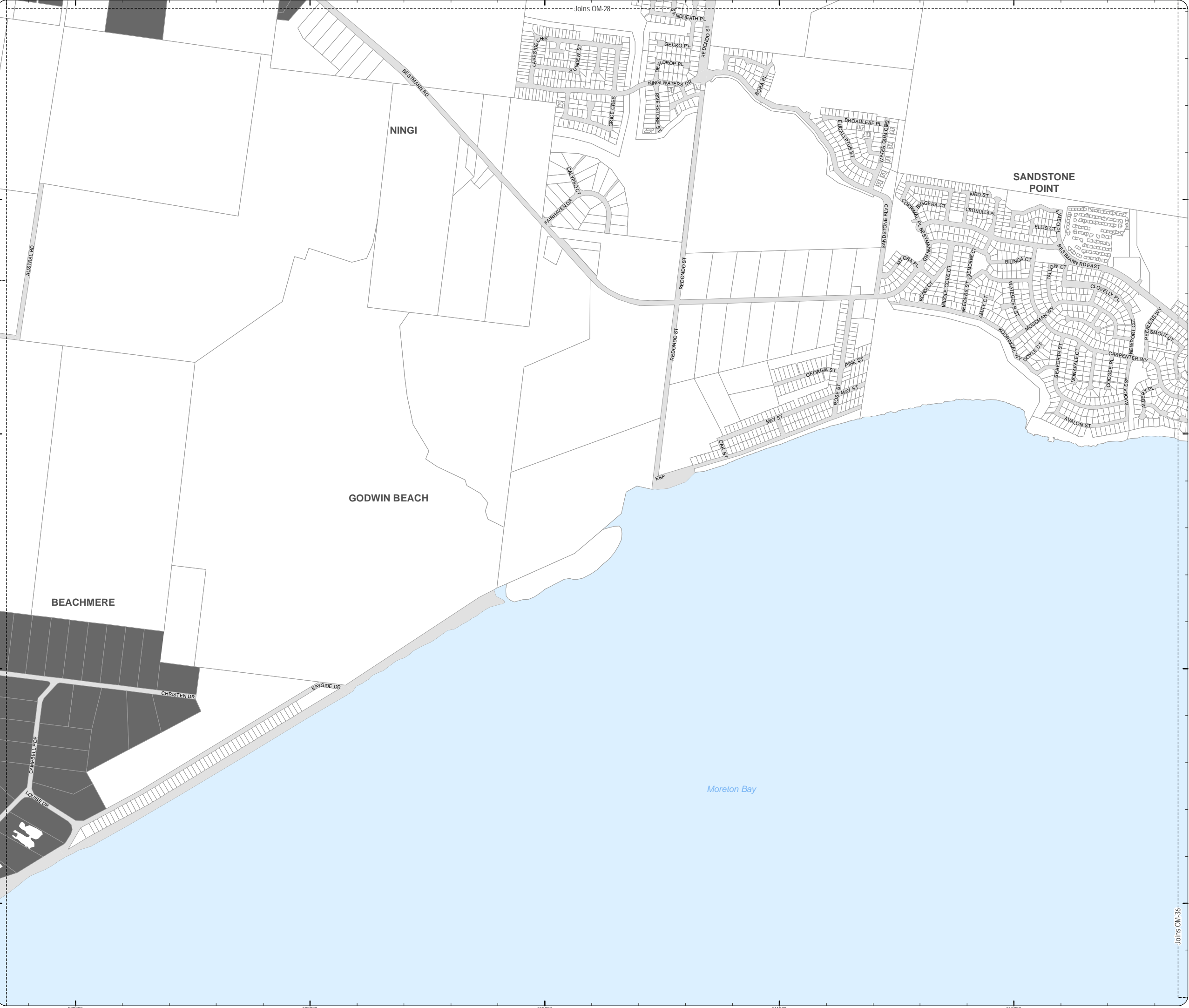


DISCLAIMER: Some of the information shown in this document has been provided to Council from external third parties. Council makes no representation and gives no warranty about the accuracy, reliability, completeness or suitability for any particular purpose of the information. Persons should not rely on the information shown in this document to make any decision with financial or legal implications and should instead rely on their own enquiries. To the full extent that it is able to do so in law, Council disclaims all liability (including liability in negligence) for all costs, losses and damages (including indirect and consequential costs, losses and damages) caused by or arising from anyone using or relying on the information shown in this document for any purpose whatsoever. © Copyright Moreton Bay Regional Council 2019

DCDB (Version April 2016) is reproduced with the permission of the State of Queensland



OM-35 RRLS
Overlay Map



**PLANNING SCHEME
OVERLAY MAP - RURAL RESIDENTIAL
LOT SIZES**

Property boundaries

- Minimum lot size
- 3000 m2
 - 6000 m2
 - 2 ha
 - No further reconfiguration

Please read the following notes about this map:

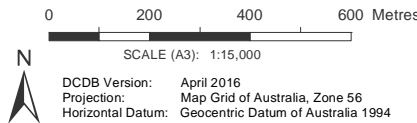
This overlay map only affects you if wish to subdivide your property in the Rural Residential zone.

This map shows the minimum lot size supported by the planning scheme if reconfiguration of a lot (subdivision) is proposed in the Rural residential zone.

Refer to Section 9.4.1.11 Reconfiguring a lot code – Rural Residential zone for requirements associated with this overlay map.

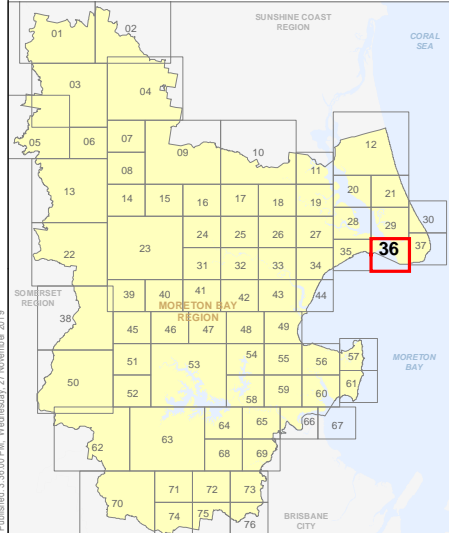
For further information regarding this overlay map, please refer to the Overlay information sheet and the Rural residential zone information sheet on Council's website (www.moretonbay.qld.gov.au/mbrplanningscheme) or contact council on 3205 0555.

Effective on and from XXXXX

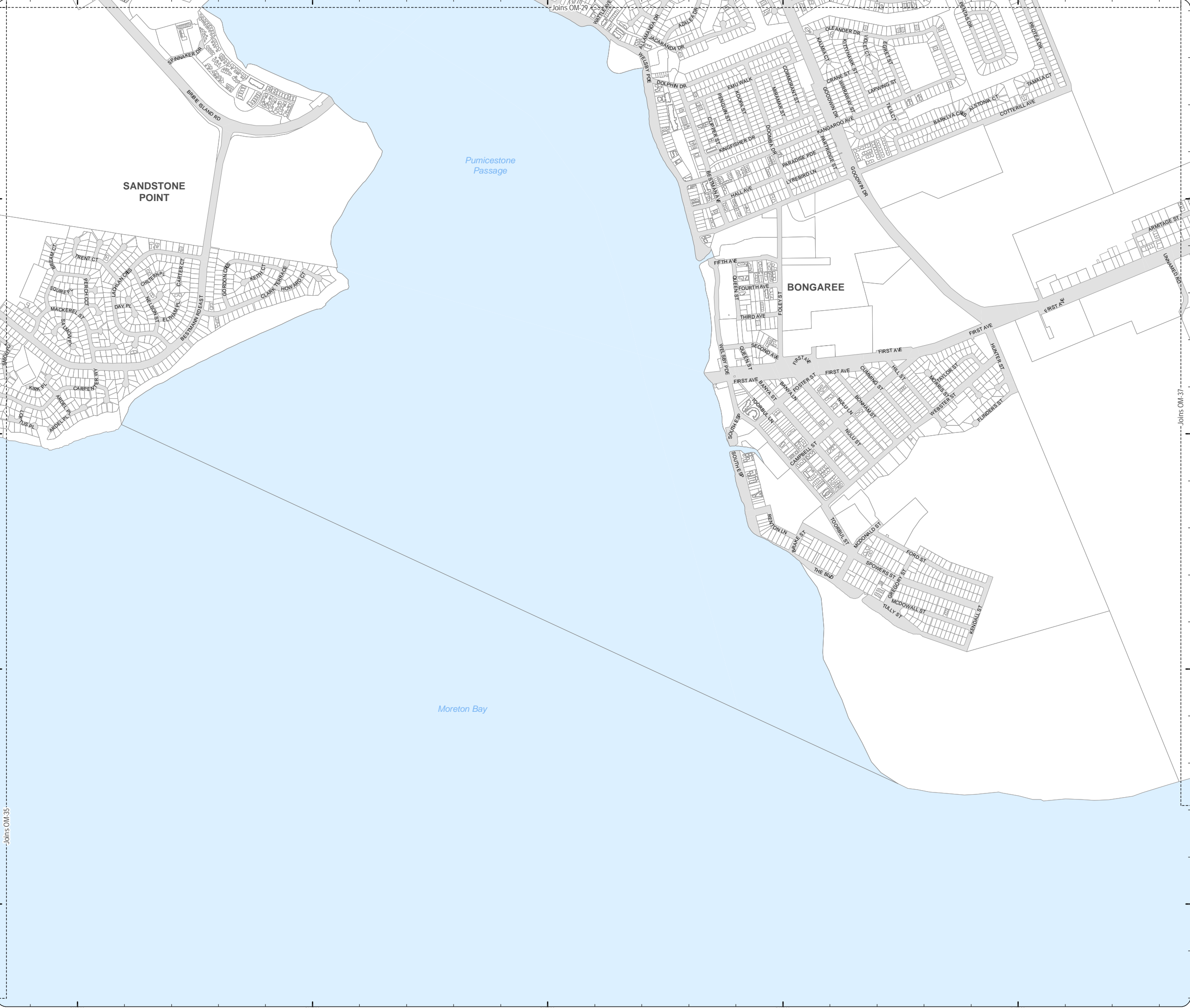


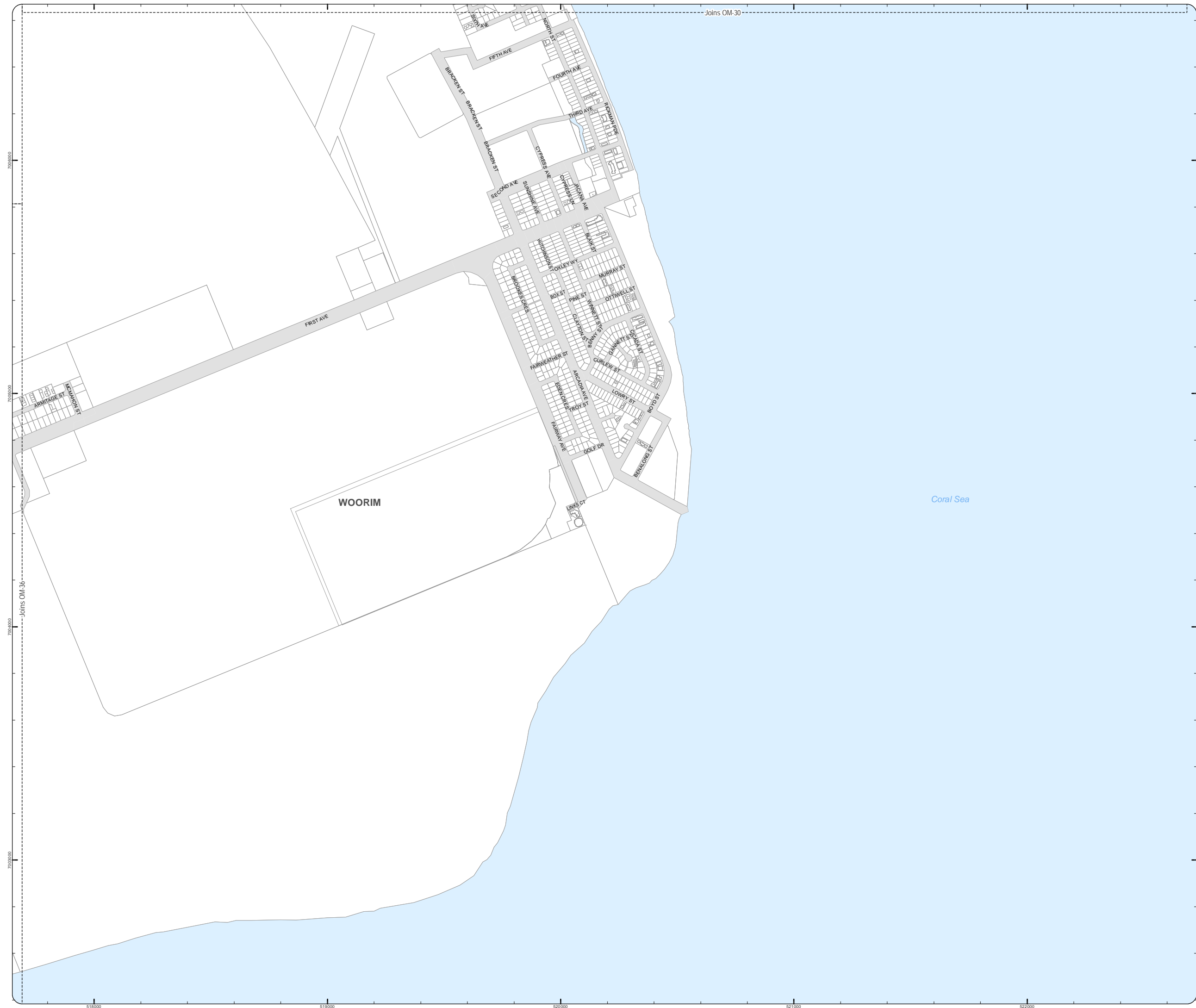
DISCLAIMER: Some of the information shown in this document has been provided to Council from external third parties. Council makes no representation and gives no warranty about the accuracy, reliability, completeness or suitability for any particular purpose of the information. Persons should not rely on the information shown in this document to make any decision with financial or legal implications and should instead rely on their own enquiries. To the full extent that it is able to do so in law, Council disclaims all liability (including liability in negligence) for all costs, losses and damages (including indirect and consequential costs, losses and damages) caused by or arising from anyone using or relying on the information shown in this document for any purpose whatsoever. © Copyright Moreton Bay Regional Council 2019

DCDB (Version April 2016) is reproduced with the permission of the State of Queensland



**OM-36 RRLS
Overlay Map**



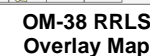


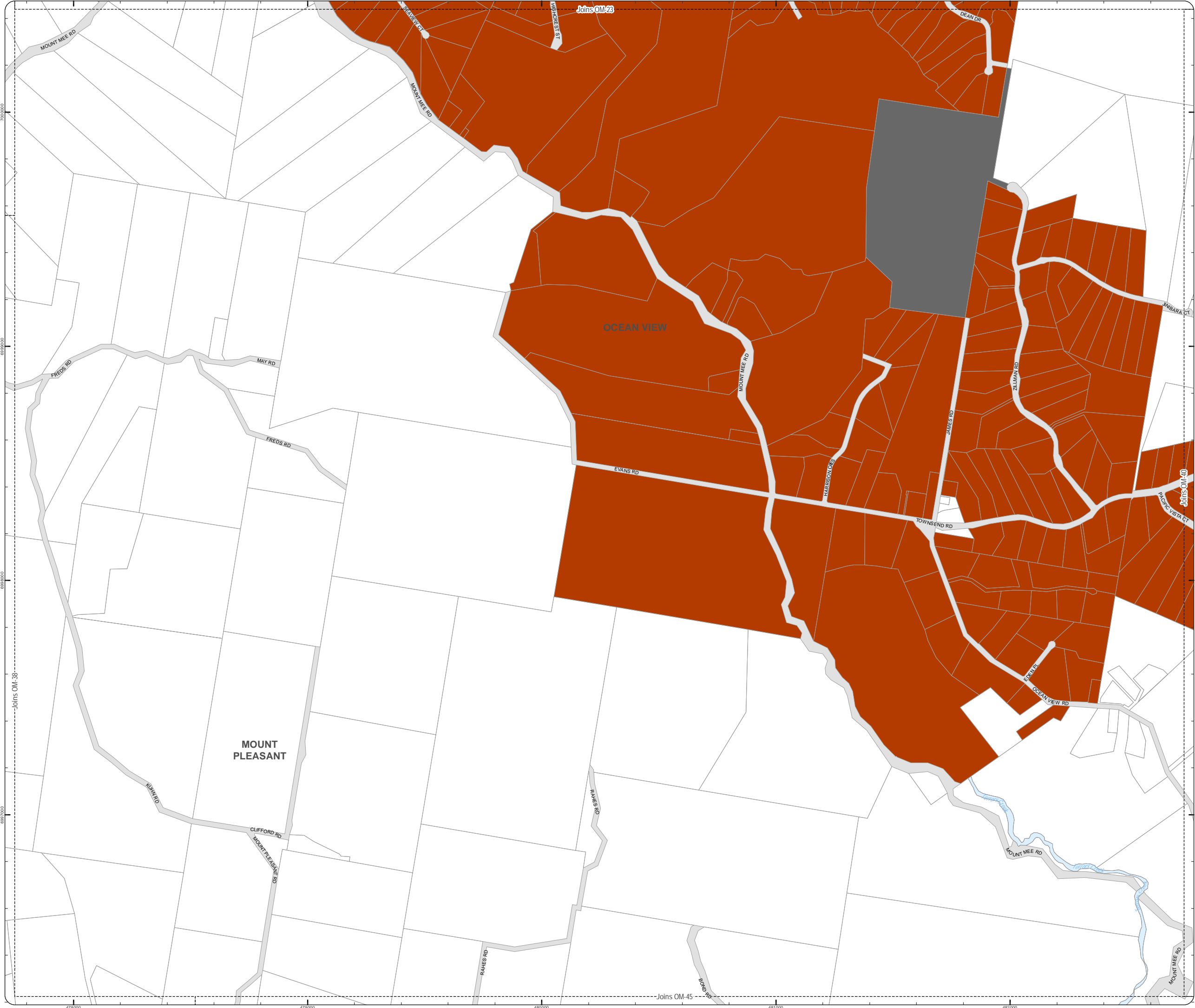
Minimum lot size

- 3000 m²
- 6000 m²
- 2 ha
- No further reconfiguration

For further information regarding this overlay map, please refer to the Overlay information sheet and the Rural residential zone information sheet on Council's website (www.moretonbay.qld.gov.au/mbrcplanningscheme) or contact council on 3205 0555.

DCDB (Version April 2016) is reproduced with the permission of the State of Queensland





PLANNING SCHEME
OVERLAY MAP - RURAL RESIDENTIAL
LOT SIZES

Property boundaries

- Minimum lot size
- 3000 m2
 - 6000 m2
 - 2 ha
 - No further reconfiguration

Please read the following notes about this map:

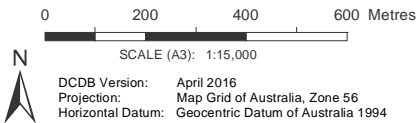
This overlay map only affects you if wish to subdivide your property in the Rural Residential zone.

This map shows the minimum lot size supported by the planning scheme if reconfiguration of a lot (subdivision) is proposed in the Rural residential zone.

Refer to Section 9.4.1.11 Reconfiguring a lot code – Rural Residential zone for requirements associated with this overlay map.

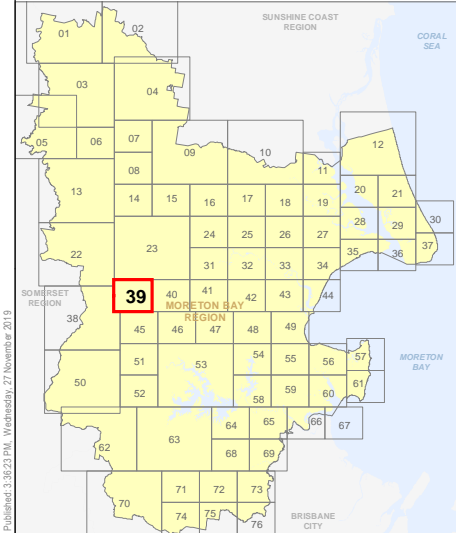
For further information regarding this overlay map, please refer to the Overlay information sheet and the Rural residential zone information sheet on Council's website (www.moretonbay.qld.gov.au/mbrclplanningscheme) or contact council on 3205 0555.

Effective on and from XXXXX



DISCLAIMER: Some of the information shown in this document has been provided to Council from external third parties. Council makes no representation and gives no warranty about the accuracy, reliability, completeness or suitability for any particular purpose of the information. Persons should not rely on the information shown in this document to make any decision with financial or legal implications and should instead rely on their own enquiries. To the full extent that it is able to do so in law, Council disclaims all liability (including liability in negligence) for all costs, losses and damages (including indirect and consequential costs, losses and damages) caused by or arising from anyone using or relying on the information shown in this document for any purpose whatsoever. © Copyright Moreton Bay Regional Council 2019

DCDB (Version April 2016) is reproduced with the permission of the State of Queensland



OM-39 RRLS
Overlay Map



PLANNING SCHEME
OVERLAY MAP - RURAL RESIDENTIAL
LOT SIZES

- Property boundaries
- Caboolture West Local Plan

- Minimum lot size
- 3000 m2
 - 6000 m2
 - 2 ha
 - No further reconfiguration

Please read the following notes about this map:

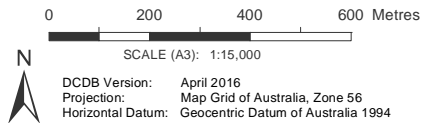
This overlay map only affects you if wish to subdivide your property in the Rural Residential zone.

This map shows the minimum lot size supported by the planning scheme if reconfiguration of a lot (subdivision) is proposed in the Rural residential zone.

Refer to Section 9.4.1.11 Reconfiguring a lot code – Rural Residential zone for requirements associated with this overlay map.

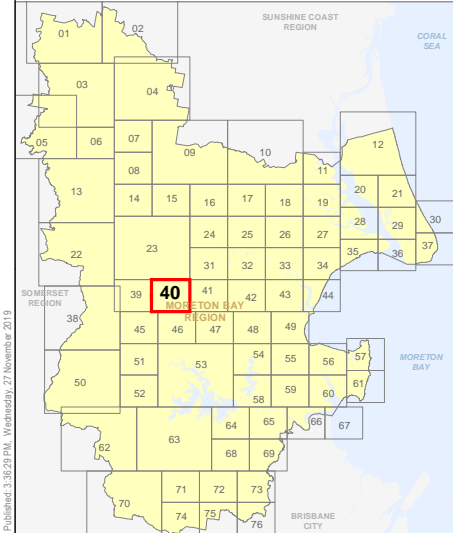
For further information regarding this overlay map, please refer to the Overlay information sheet and the Rural residential zone information sheet on Council's website (www.moretonbay.qld.gov.au/mbrplanningscheme) or contact council on 3205 0555.

Effective on and from XXXXX

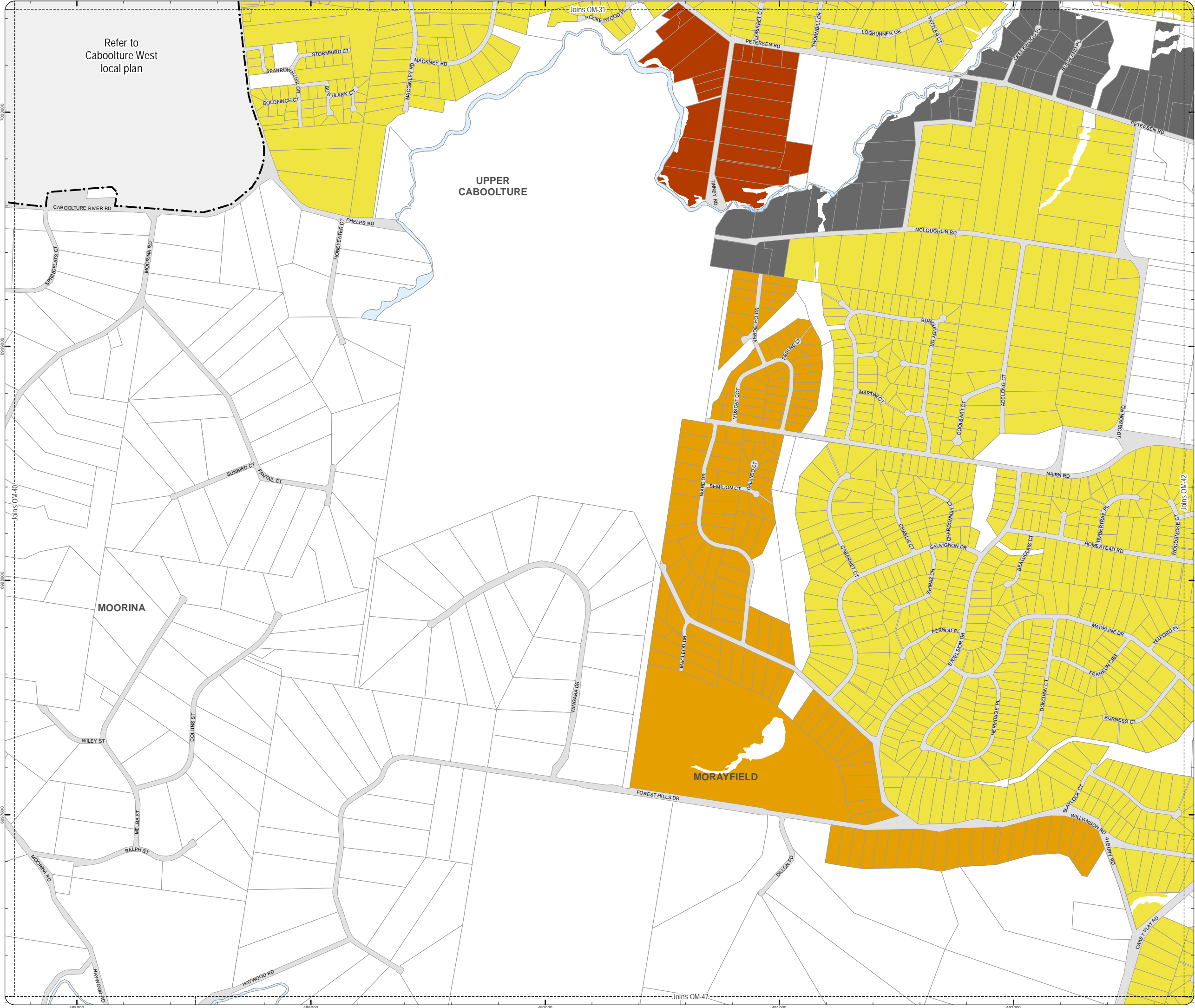


DISCLAIMER: Some of the information shown in this document has been provided to Council from external third parties. Council makes no representation and gives no warranty about the accuracy, reliability, completeness or suitability for any particular purpose of the information. Persons should not rely on the information shown in this document to make any decision with financial or legal implications and should instead rely on their own enquiries. To the full extent that it is able to do so in law, Council disclaims all liability (including liability in negligence) for all costs, losses and damages (including indirect and consequential costs, losses and damages) caused by or arising from anyone using or relying on the information shown in this document for any purpose whatsoever. © Copyright Moreton Bay Regional Council 2019

DCDB (Version April 2016) is reproduced with the permission of the State of Queensland



OM-40 RRLS
Overlay Map



PLANNING SCHEME
OVERLAY MAP - RURAL RESIDENTIAL
LOT SIZES

- Property boundaries
Caboolture West Local Plan

- Minimum lot size
- 3000 m2
 - 6000 m2
 - 2 ha
 - No further reconfiguration

Please read the following notes about this map:

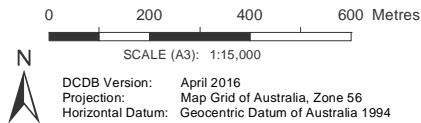
This overlay map only affects you if wish to subdivide your property in the Rural Residential zone.

This map shows the minimum lot size supported by the planning scheme if reconfiguration of a lot (subdivision) is proposed in the Rural residential zone.

Refer to Section 9.4.1.11 Reconfiguring a lot code – Rural Residential zone for requirements associated with this overlay map.

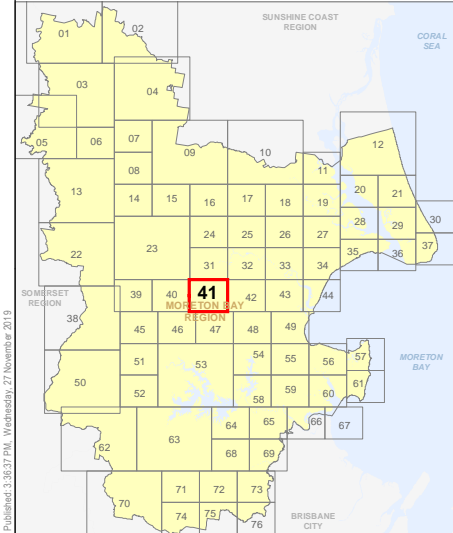
For further information regarding this overlay map, please refer to the Overlay information sheet and the Rural residential zone information sheet on Council's website (www.moretonbay.qld.gov.au/mbrclplanningscheme) or contact council on 3205 0555.

Effective on and from XXXXX



DISCLAIMER: Some of the information shown in this document has been provided to Council from external third parties. Council makes no representation and gives no warranty about the accuracy, reliability, completeness or suitability for any particular purpose of the information. Persons should not rely on the information shown in this document to make any decision with financial or legal implications and should instead rely on their own enquiries. To the full extent that it is able to do so in law, Council disclaims all liability (including liability in negligence) for all costs, losses and damages (including indirect and consequential costs, losses and damages) caused by or arising from anyone using or relying on the information shown in this document for any purpose whatsoever. © Copyright Moreton Bay Regional Council 2019

DCDB (Version April 2016) is reproduced with the permission of the State of Queensland



OM-41 RRLS
Overlay Map

**PLANNING SCHEME
OVERLAY MAP - RURAL RESIDENTIAL
LOT SIZES**

Property boundaries

- Minimum lot size
- 3000 m²
 - 6000 m²
 - 2 ha
 - No further reconfiguration

Please read the following notes about this map:

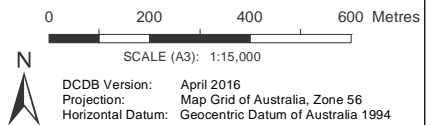
This overlay map only affects you if wish to subdivide your property in the Rural Residential zone.

This map shows the minimum lot size supported by the planning scheme if reconfiguration of a lot (subdivision) is proposed in the Rural residential zone.

Refer to Section 9.4.1.11 Reconfiguring a lot code – Rural Residential zone for requirements associated with this overlay map.

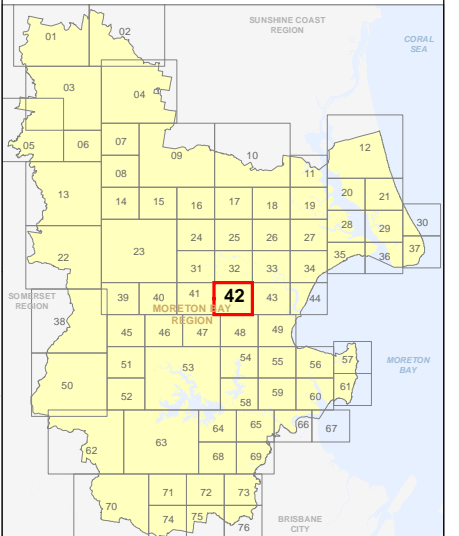
For further information regarding this overlay map, please refer to the Overlay information sheet and the Rural residential zone information sheet on Council's website (www.moretonbay.qld.gov.au/mbrplanningscheme) or contact council on 3205 0555.

Effective on and from XXXXX

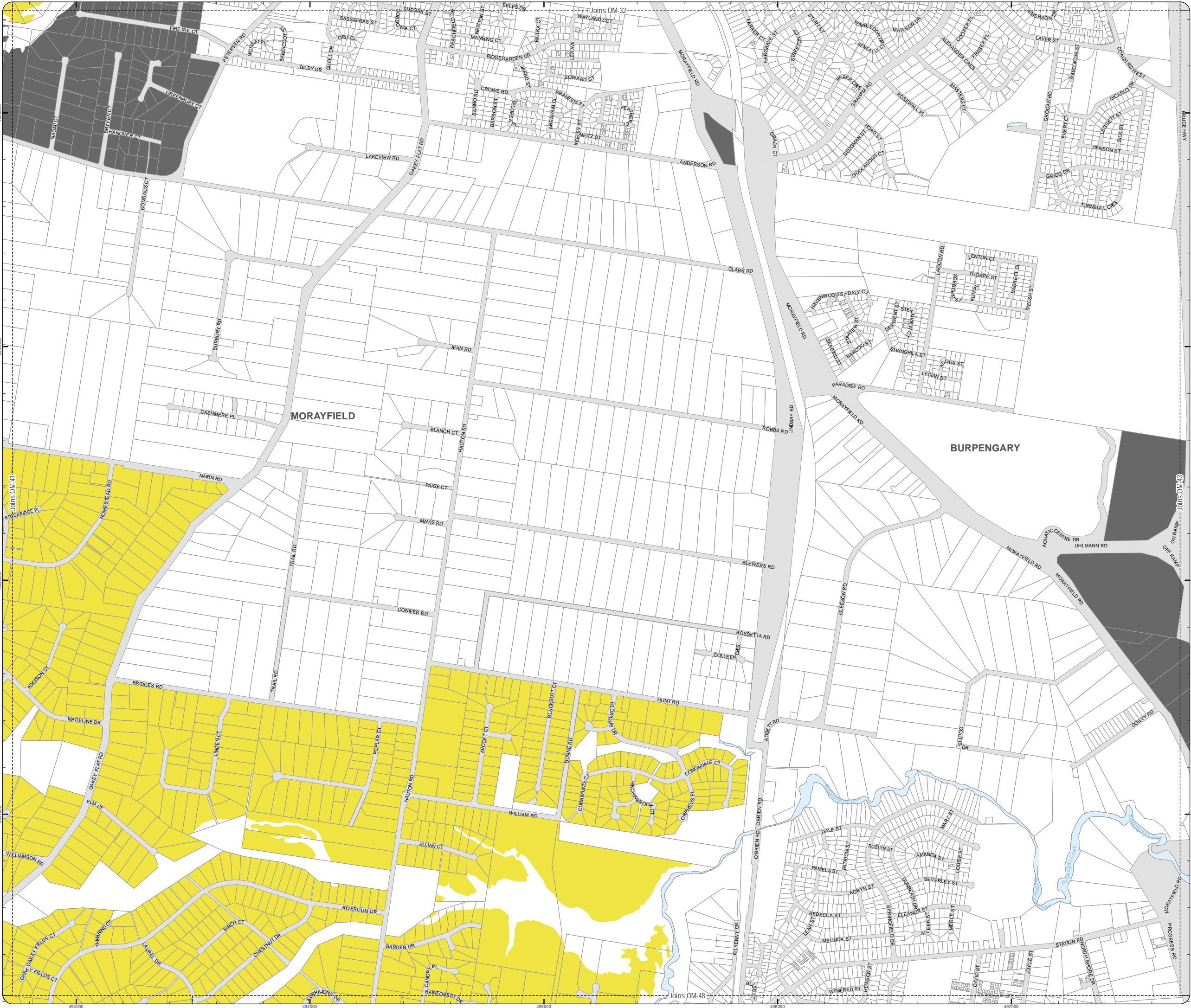


DISCLAIMER: Some of the information shown in this document has been provided to Council from external third parties. Council makes no representation and gives no warranty about the accuracy, reliability, completeness or suitability for any particular purpose of the information. Persons should not rely on the information shown in this document to make any decision with financial or legal implications and should instead rely on their own enquiries. To the full extent that it is able to do so in law, Council disclaims all liability (including liability in negligence) for all costs, losses and damages (including indirect and consequential costs, losses and damages) caused by or arising from anyone using or relying on the information shown in this document for any purpose whatsoever. © Copyright Moreton Bay Regional Council 2019

DCDB (Version April 2016) is reproduced with the permission of the State of Queensland



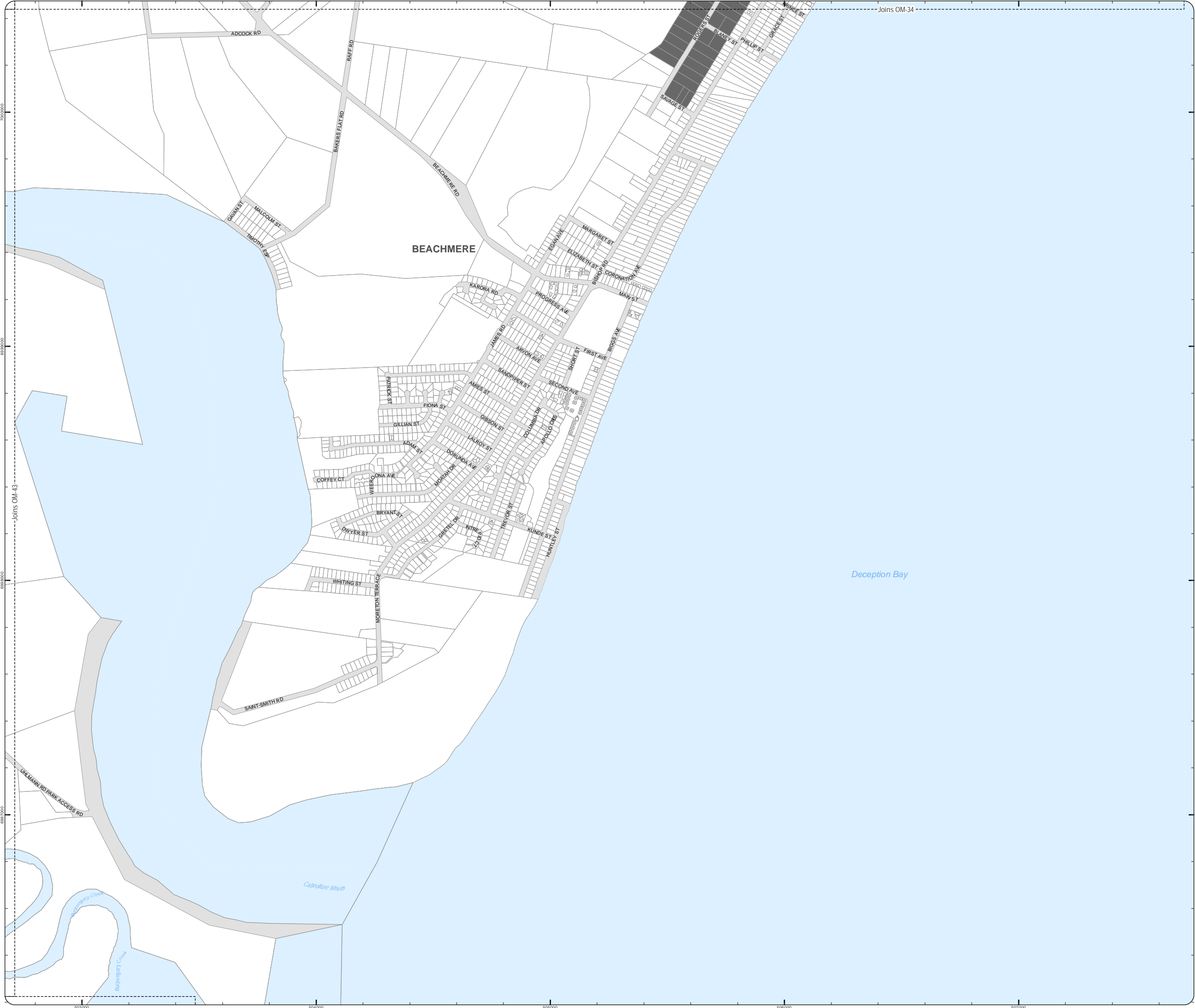
**OM-42 RRLS
Overlay Map**



- Minimum lot size
- 3000 m²
 - 6000 m²
 - 2 ha
 - No further reconfiguration

For further information regarding this overlay map, please refer to the Overlay information sheet and the Rural residential zone information sheet on Council's website (www.moretonbay.qld.gov.au/mbrcplanningscheme) or contact council on 3205 0555.

OM-43 RRLS Overlay Map



PLANNING SCHEME
OVERLAY MAP - RURAL RESIDENTIAL
LOT SIZES

Property boundaries

- Minimum lot size
- 3000 m2
 - 6000 m2
 - 2 ha
 - No further reconfiguration

Please read the following notes about this map:

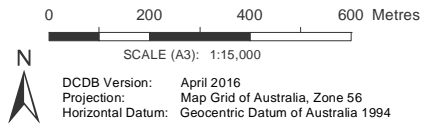
This overlay map only affects you if wish to subdivide your property in the Rural Residential zone.

This map shows the minimum lot size supported by the planning scheme if reconfiguration of a lot (subdivision) is proposed in the Rural residential zone.

Refer to Section 9.4.1.11 Reconfiguring a lot code – Rural Residential zone for requirements associated with this overlay map.

For further information regarding this overlay map, please refer to the Overlay information sheet and the Rural residential zone information sheet on Council's website (www.moretonbay.qld.gov.au/mbrclplanningscheme) or contact council on 3205 0555.

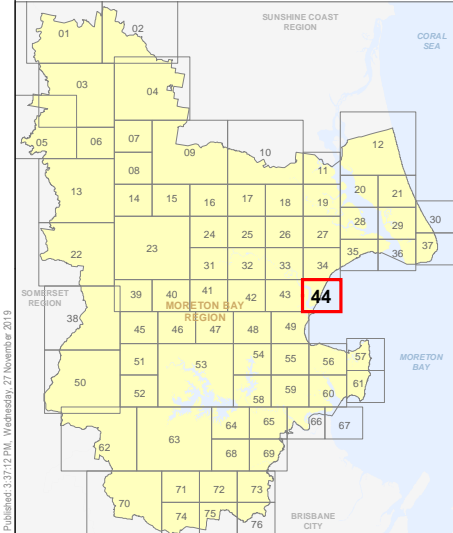
Effective on and from XXXXX



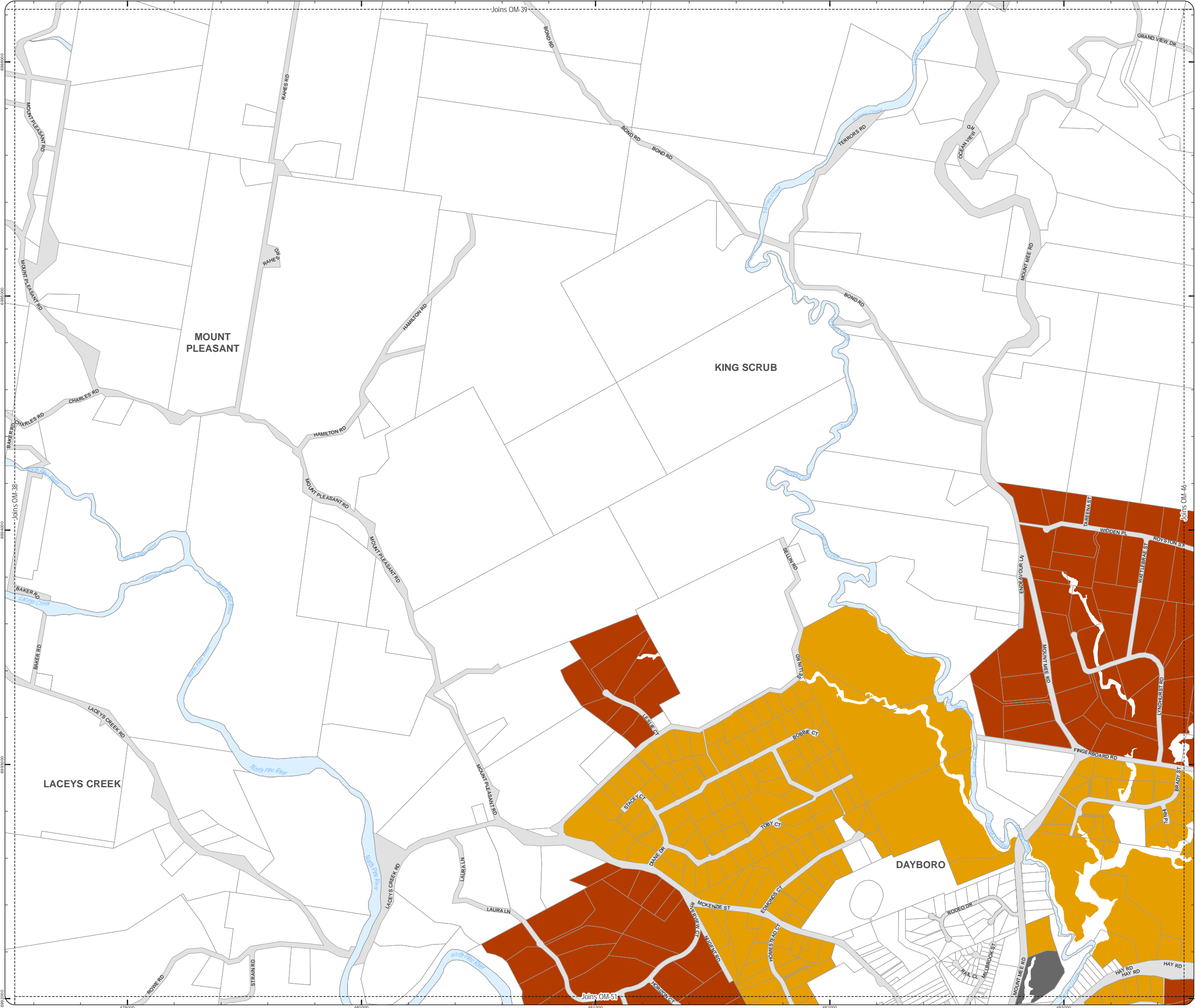
DCDB Version: April 2016
Projection: Map Grid of Australia, Zone 56
Horizontal Datum: Geocentric Datum of Australia 1994

DISCLAIMER: Some of the information shown in this document has been provided to Council from external third parties. Council makes no representation and gives no warranty about the accuracy, reliability, completeness or suitability for any particular purpose of the information. Persons should not rely on the information shown in this document to make any decision with financial or legal implications and should instead rely on their own enquiries. To the full extent that it is able to do so in law, Council disclaims all liability (including liability in negligence) for all costs, losses and damages (including indirect and consequential costs, losses and damages) caused by or arising from anyone using or relying on the information shown in this document for any purpose whatsoever. © Copyright Moreton Bay Regional Council 2019

DCDB (Version April 2016) is reproduced with the permission of the State of Queensland



OM-44 RRLS
Overlay Map



**PLANNING SCHEME
OVERLAY MAP - RURAL RESIDENTIAL
LOT SIZES**

Property boundaries

Minimum lot size

- 3000 m2
- 6000 m2
- 2 ha
- No further reconfiguration

Please read the following notes about this map:

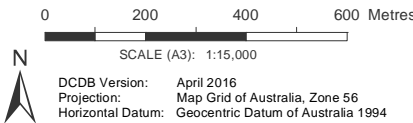
This overlay map only affects you if wish to subdivide your property in the Rural Residential zone.

This map shows the minimum lot size supported by the planning scheme if reconfiguration of a lot (subdivision) is proposed in the Rural residential zone.

Refer to Section 9.4.1.11 Reconfiguring a lot code – Rural Residential zone for requirements associated with this overlay map.

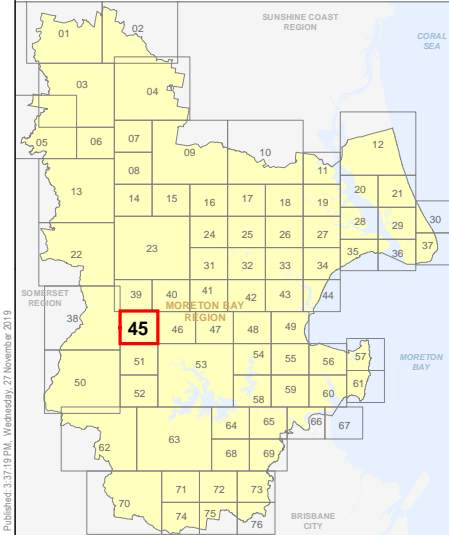
For further information regarding this overlay map, please refer to the Overlay information sheet and the Rural residential zone information sheet on Council's website (www.moretonbay.qld.gov.au/mbrplanningscheme) or contact council on 3205 0555.

Effective on and from XXXXX

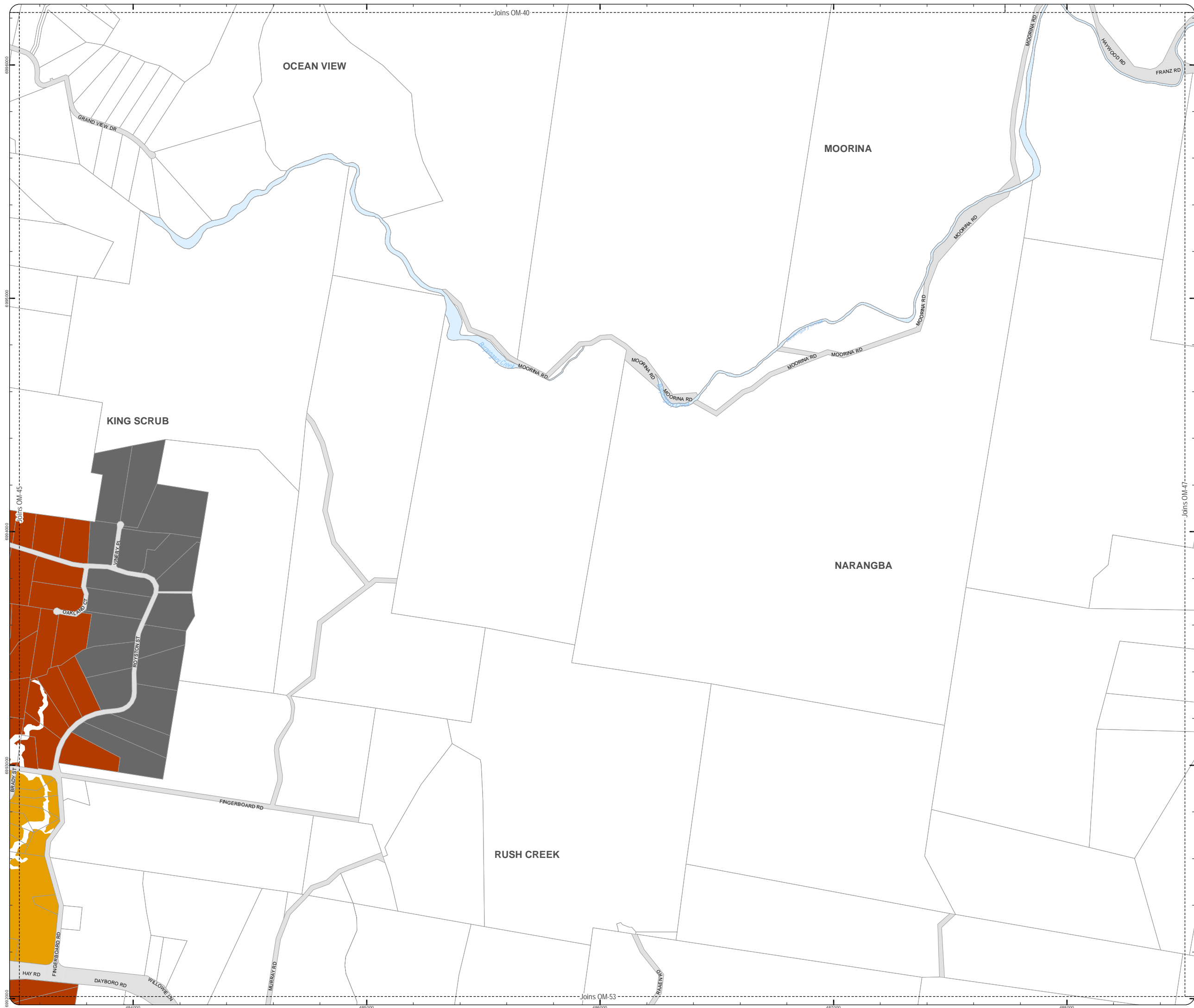


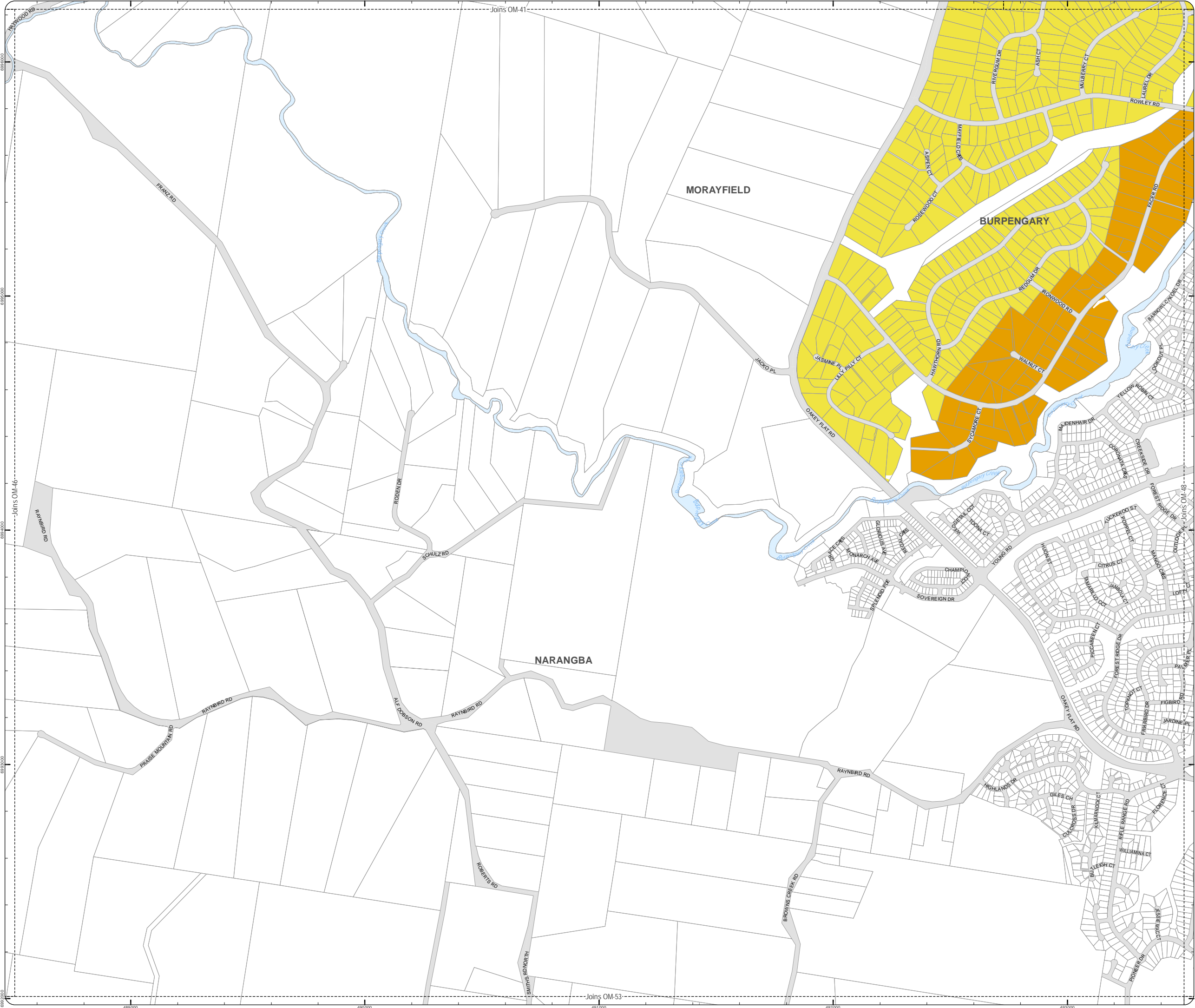
DISCLAIMER: Some of the information shown in this document has been provided to Council from external third parties. Council makes no representation and gives no warranty about the accuracy, reliability, completeness or suitability for any particular purpose of the information. Persons should not rely on the information shown in this document to make any decision with financial or legal implications and should instead rely on their own enquiries. To the full extent that it is able to do so in law, Council disclaims all liability (including liability in negligence) for all costs, losses and damages (including indirect and consequential costs, losses and damages) caused by or arising from anyone using or relying on the information shown in this document for any purpose whatsoever. © Copyright Moreton Bay Regional Council 2019

DCDB (Version April 2016) is reproduced with the permission of the State of Queensland



**OM-45 RRLS
Overlay Map**





**PLANNING SCHEME
OVERLAY MAP - RURAL RESIDENTIAL
LOT SIZES**

Property boundaries

Minimum lot size

- 3000 m2
- 6000 m2
- 2 ha
- No further reconfiguration

Please read the following notes about this map:

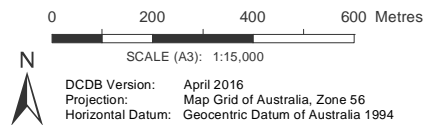
This overlay map only affects you if wish to subdivide your property in the Rural Residential zone.

This map shows the minimum lot size supported by the planning scheme if reconfiguration of a lot (subdivision) is proposed in the Rural residential zone.

Refer to Section 9.4.1.11 Reconfiguring a lot code – Rural Residential zone for requirements associated with this overlay map.

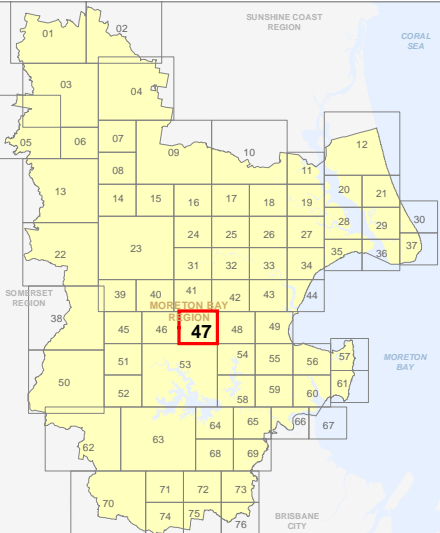
For further information regarding this overlay map, please refer to the Overlay information sheet and the Rural residential zone information sheet on Council's website (www.moretonbay.qld.gov.au/mbrplanningscheme) or contact council on 3205 0555.

Effective on and from XXXXX



DISCLAIMER: Some of the information shown in this document has been provided to Council from external third parties. Council makes no representation and gives no warranty about the accuracy, reliability, completeness or suitability for any particular purpose of the information. Persons should not rely on the information shown in this document to make any decision with financial or legal implications and should instead rely on their own enquiries. To the full extent that it is able to do so in law, Council disclaims all liability (including liability in negligence) for all costs, losses and damages (including indirect and consequential costs, losses and damages) caused by or arising from anyone using or relying on the information shown in this document for any purpose whatsoever. © Copyright Moreton Bay Regional Council 2019

DCDB (Version April 2016) is reproduced with the permission of the State of Queensland



**OM-47 RRLS
Overlay Map**



PLANNING SCHEME
OVERLAY MAP - RURAL RESIDENTIAL
LOT SIZES

Property boundaries

- Minimum lot size
- 3000 m²
 - 6000 m²
 - 2 ha
 - No further reconfiguration

Please read the following notes about this map:

This overlay map only affects you if wish to subdivide your property in the Rural Residential zone.

This map shows the minimum lot size supported by the planning scheme if reconfiguration of a lot (subdivision) is proposed in the Rural residential zone.

Refer to Section 9.4.1.11 Reconfiguring a lot code – Rural Residential zone for requirements associated with this overlay map.

For further information regarding this overlay map, please refer to the Overlay information sheet and the Rural residential zone information sheet on Council's website (www.moretonbay.qld.gov.au/mbrplanningscheme) or contact council on 3205 0555.

Effective on and from XXXXX

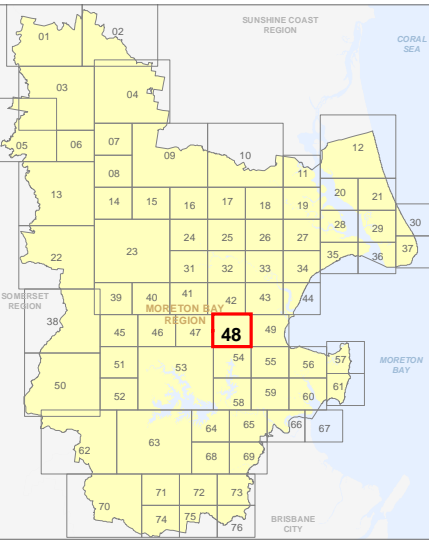
0 200 400 600 Metres

SCALE (A3): 1:15,000

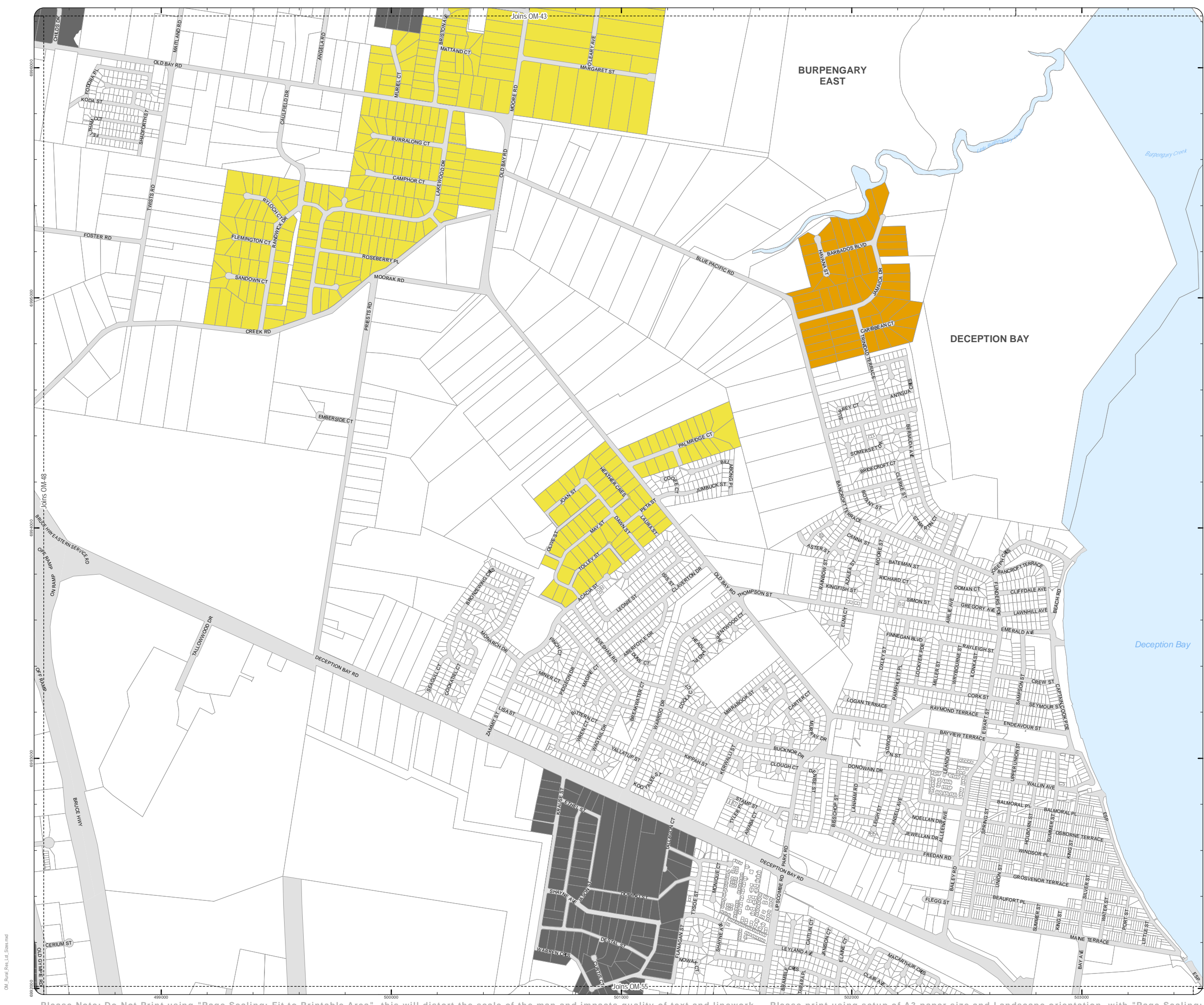
DCDB Version: April 2016
Projection: Map Grid of Australia, Zone 56
Horizontal Datum: Geocentric Datum of Australia 1994

DISCLAIMER: Some of the information shown in this document has been provided to Council from external third parties. Council makes no representation and gives no warranty about the accuracy, reliability, completeness or suitability for any particular purpose of the information. Persons should not rely on the information shown in this document to make any decision with financial or legal implications and should instead rely on their own enquiries. To the full extent that it is able to do so in law, Council disclaims all liability (including liability in negligence) for all costs, losses and damages (including indirect and consequential costs, losses and damages) caused by or arising from anyone using or relying on the information shown in this document for any purpose whatsoever. © Copyright Moreton Bay Regional Council 2019

DCDB (Version April 2016) is reproduced with the permission of the State of Queensland



OM-48 RRLS
Overlay Map



PLANNING SCHEME
OVERLAY MAP - RURAL RESIDENTIAL
LOT SIZES

Property boundaries

- Minimum lot size
- 3000 m2
 - 6000 m2
 - 2 ha
 - No further reconfiguration

Please read the following notes about this map:

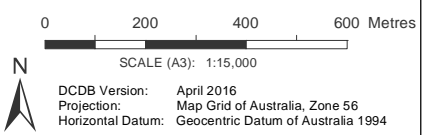
This overlay map only affects you if wish to subdivide your property in the Rural Residential zone.

This map shows the minimum lot size supported by the planning scheme if reconfiguration of a lot (subdivision) is proposed in the Rural residential zone.

Refer to Section 9.4.1.11 Reconfiguring a lot code – Rural Residential zone for requirements associated with this overlay map.

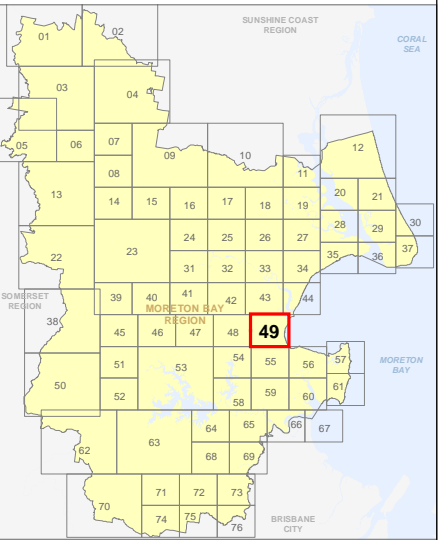
For further information regarding this overlay map, please refer to the Overlay information sheet and the Rural residential zone information sheet on Council's website (www.moretonbay.qld.gov.au/mbrplanningscheme) or contact council on 3205 0555.

Effective on and from XXXXX



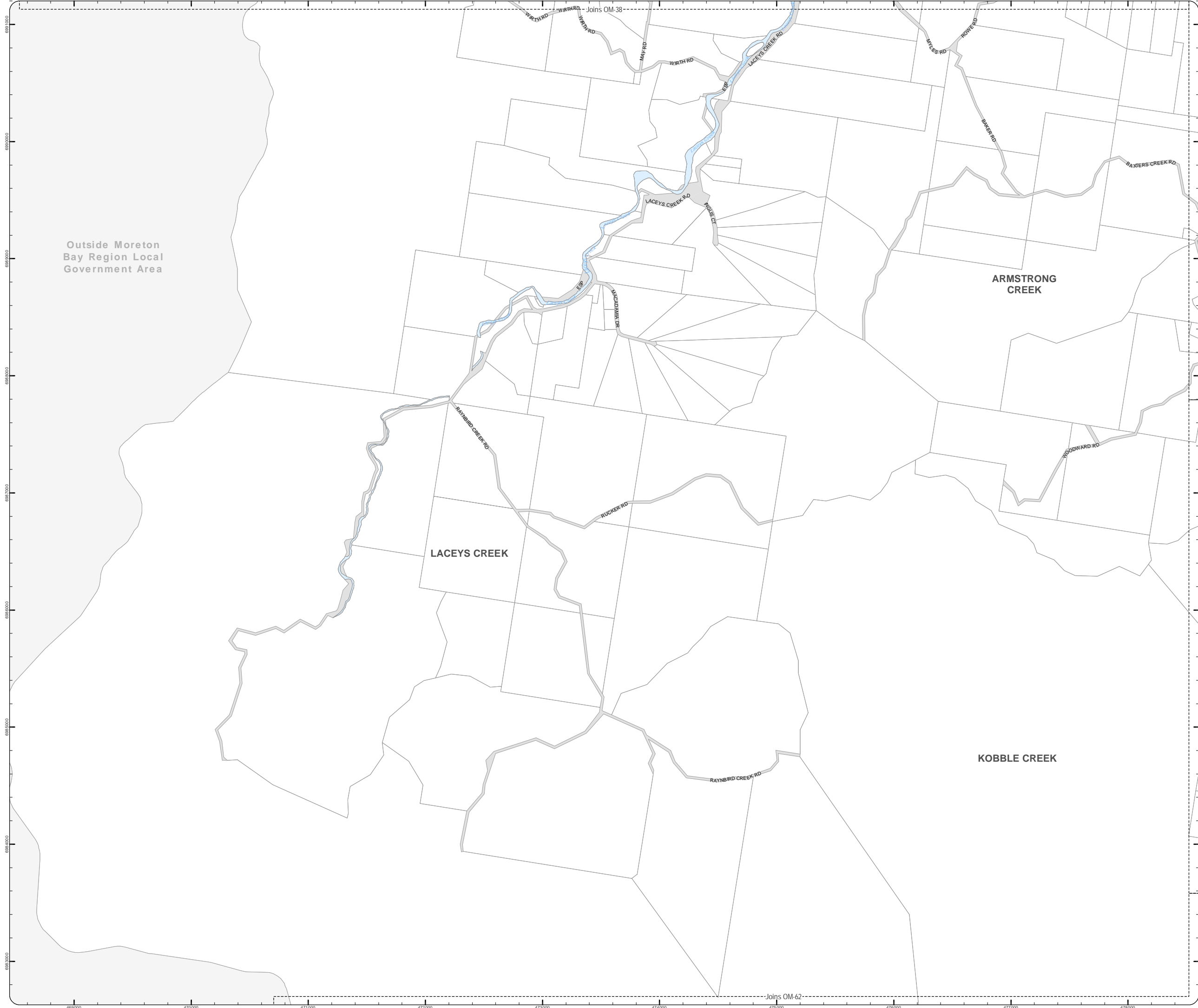
DISCLAIMER: Some of the information shown in this document has been provided to Council from external third parties. Council makes no representation and gives no warranty about the accuracy, reliability, completeness or suitability for any particular purpose of the information. Persons should not rely on the information shown in this document to make any decision with financial or legal implications and should instead rely on their own enquiries. To the full extent that it is able to do so in law, Council disclaims all liability (including liability in negligence) for all costs, losses and damages (including indirect and consequential costs, losses and damages) caused by or arising from anyone using or relying on the information shown in this document for any purpose whatsoever. © Copyright Moreton Bay Regional Council 2019

DCDB (Version April 2016) is reproduced with the permission of the State of Queensland



OM-49 RRLS
Overlay Map

OM_Rural_Res_Lot_Sizes.mxd



**PLANNING SCHEME
OVERLAY MAP - RURAL RESIDENTIAL
LOT SIZES**

Property boundaries

Minimum lot size

- 3000 m2
- 6000 m2
- 2 ha
- No further reconfiguration

Please read the following notes about this map:

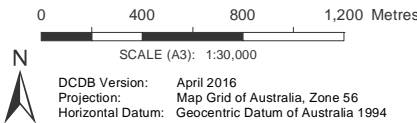
This overlay map only affects you if wish to subdivide your property in the Rural Residential zone.

This map shows the minimum lot size supported by the planning scheme if reconfiguration of a lot (subdivision) is proposed in the Rural residential zone.

Refer to Section 9.4.1.11 Reconfiguring a lot code – Rural Residential zone for requirements associated with this overlay map.

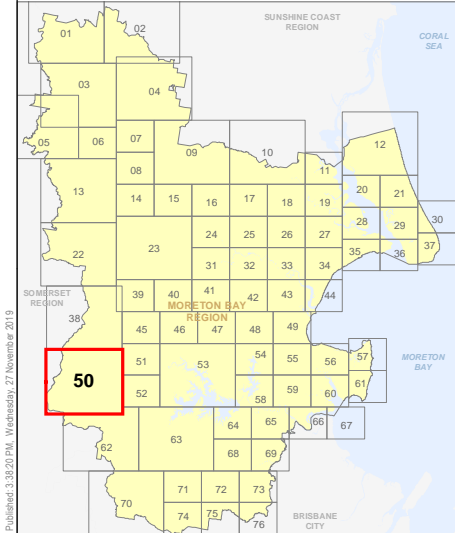
For further information regarding this overlay map, please refer to the Overlay information sheet and the Rural residential zone information sheet on Council's website (www.moretonbay.qld.gov.au/mbrplanningscheme) or contact council on 3205 0555.

Effective on and from XXXXX

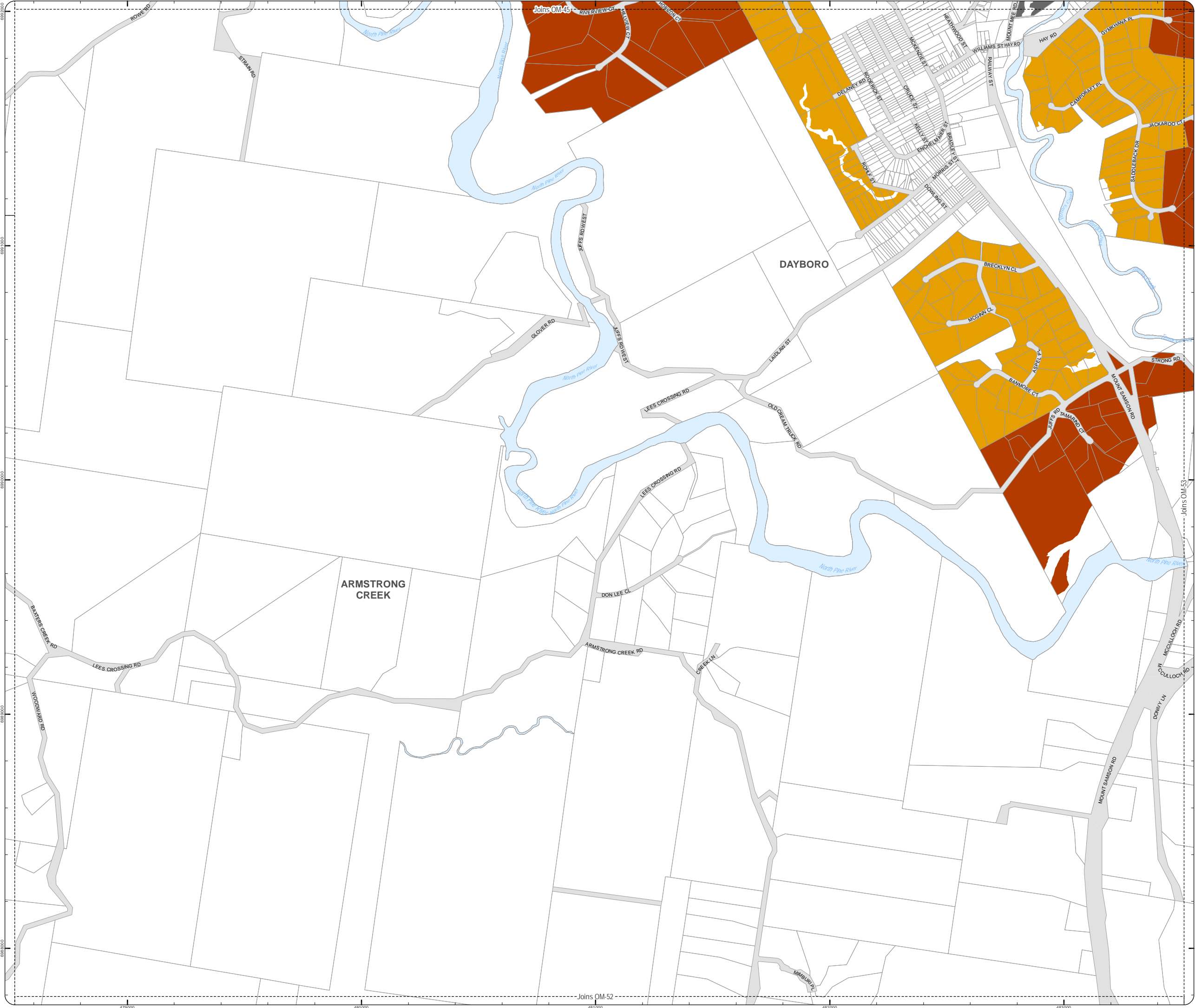


DISCLAIMER: Some of the information shown in this document has been provided to Council from external third parties. Council makes no representation and gives no warranty about the accuracy, reliability, completeness or suitability for any particular purpose of the information. Persons should not rely on the information shown in this document to make any decision with financial or legal implications and should instead rely on their own enquiries. To the full extent that it is able to do so in law, Council disclaims all liability (including liability in negligence) for all costs, losses and damages (including indirect and consequential costs, losses and damages) caused by or arising from anyone using or relying on the information shown in this document for any purpose whatsoever. © Copyright Moreton Bay Regional Council 2019

DCDB (Version April 2016) is reproduced with the permission of the State of Queensland



**OM-50 RRLS
Overlay Map**



**PLANNING SCHEME
OVERLAY MAP - RURAL RESIDENTIAL
LOT SIZES**

Property boundaries

- Minimum lot size
- 3000 m2
 - 6000 m2
 - 2 ha
 - No further reconfiguration

Please read the following notes about this map:

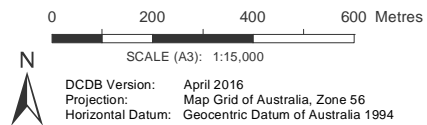
This overlay map only affects you if wish to subdivide your property in the Rural Residential zone.

This map shows the minimum lot size supported by the planning scheme if reconfiguration of a lot (subdivision) is proposed in the Rural residential zone.

Refer to Section 9.4.1.11 Reconfiguring a lot code – Rural Residential zone for requirements associated with this overlay map.

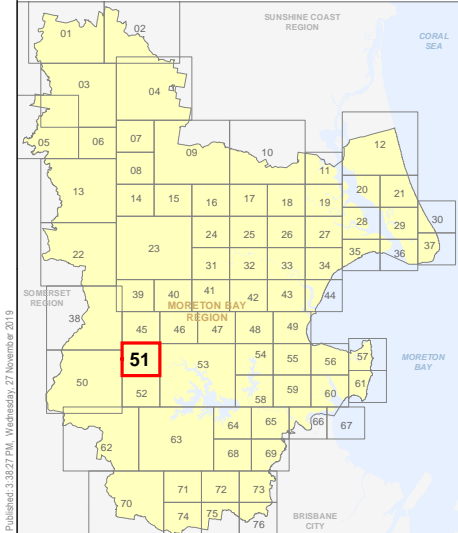
For further information regarding this overlay map, please refer to the Overlay information sheet and the Rural residential zone information sheet on Council's website (www.moretonbay.qld.gov.au/mbrcplanningscheme) or contact council on 3205 0555.

Effective on and from XXXXX



DISCLAIMER: Some of the information shown in this document has been provided to Council from external third parties. Council makes no representation and gives no warranty about the accuracy, reliability, completeness or suitability for any particular purpose of the information. Persons should not rely on the information shown in this document to make any decision with financial or legal implications and should instead rely on their own enquiries. To the full extent that it is able to do so in law, Council disclaims all liability (including liability in negligence) for all costs, losses and damages (including indirect and consequential costs, losses and damages) caused by or arising from anyone using or relying on the information shown in this document for any purpose whatsoever. © Copyright Moreton Bay Regional Council 2019

DCDB (Version April 2016) is reproduced with the permission of the State of Queensland



**OM-51 RRLS
Overlay Map**



PLANNING SCHEME
OVERLAY MAP - RURAL RESIDENTIAL
LOT SIZES

Property boundaries

- Minimum lot size
- 3000 m2
 - 6000 m2
 - 2 ha
 - No further reconfiguration

Please read the following notes about this map:

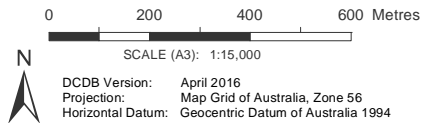
This overlay map only affects you if wish to subdivide your property in the Rural Residential zone.

This map shows the minimum lot size supported by the planning scheme if reconfiguration of a lot (subdivision) is proposed in the Rural residential zone.

Refer to Section 9.4.1.11 Reconfiguring a lot code – Rural Residential zone for requirements associated with this overlay map.

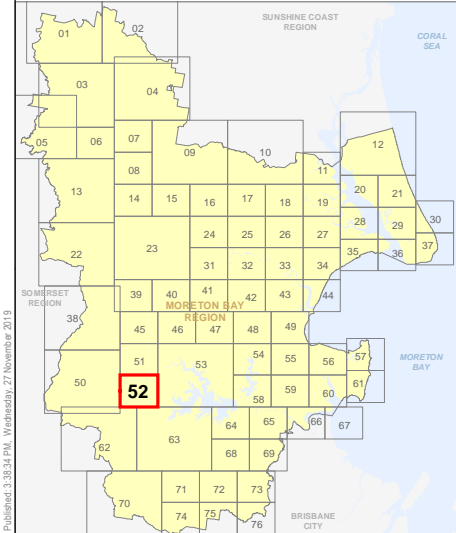
For further information regarding this overlay map, please refer to the Overlay information sheet and the Rural residential zone information sheet on Council's website (www.moretonbay.qld.gov.au/mbrcplanningscheme) or contact council on 3205 0555.

Effective on and from XXXXX

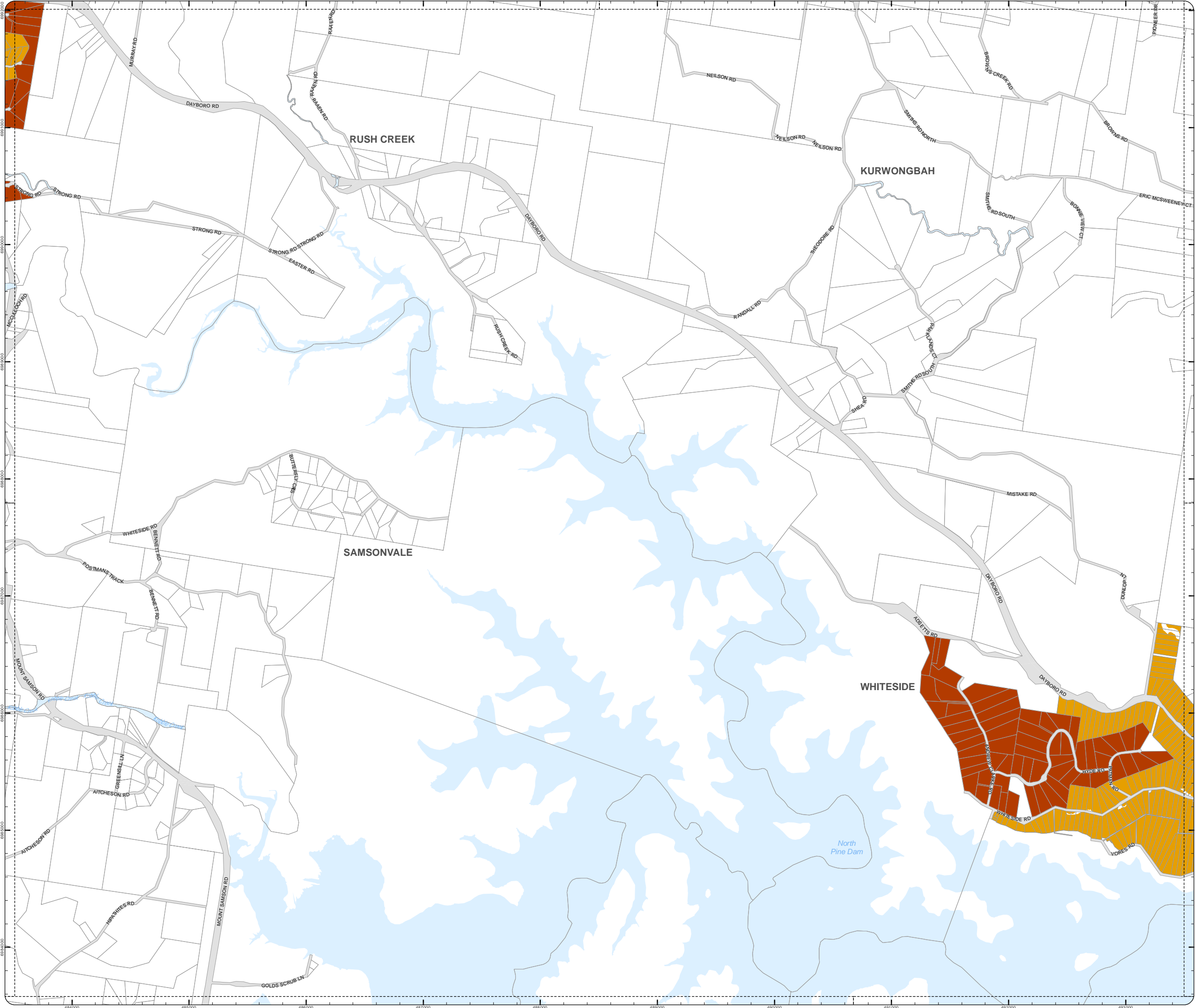


DISCLAIMER: Some of the information shown in this document has been provided to Council from external third parties. Council makes no representation and gives no warranty about the accuracy, reliability, completeness or suitability for any particular purpose of the information. Persons should not rely on the information shown in this document to make any decision with financial or legal implications and should instead rely on their own enquiries. To the full extent that it is able to do so in law, Council disclaims all liability (including liability in negligence) for all costs, losses and damages (including indirect and consequential costs, losses and damages) caused by or arising from anyone using or relying on the information shown in this document for any purpose whatsoever. © Copyright Moreton Bay Regional Council 2019

DCDB (Version April 2016) is reproduced with the permission of the State of Queensland



OM-52 RRLS
Overlay Map



**PLANNING SCHEME
OVERLAY MAP - RURAL RESIDENTIAL
LOT SIZES**

Property boundaries

- Minimum lot size
- 3000 m2
 - 6000 m2
 - 2 ha
 - No further reconfiguration

Please read the following notes about this map:

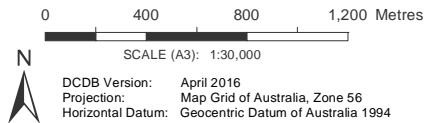
This overlay map only affects you if wish to subdivide your property in the Rural Residential zone.

This map shows the minimum lot size supported by the planning scheme if reconfiguration of a lot (subdivision) is proposed in the Rural residential zone.

Refer to Section 9.4.1.11 Reconfiguring a lot code – Rural Residential zone for requirements associated with this overlay map.

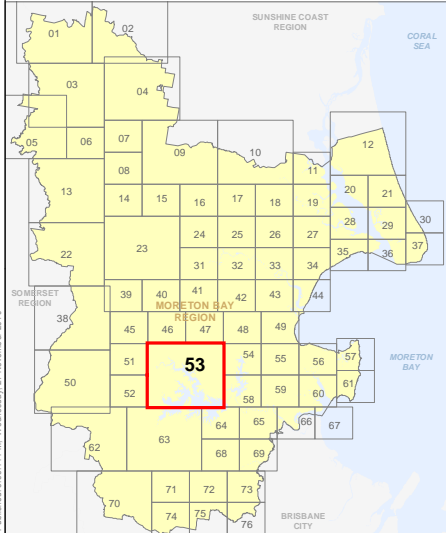
For further information regarding this overlay map, please refer to the Overlay information sheet and the Rural residential zone information sheet on Council's website (www.moretonbay.qld.gov.au/mbrclplanningscheme) or contact council on 3205 0555.

Effective on and from XXXXX

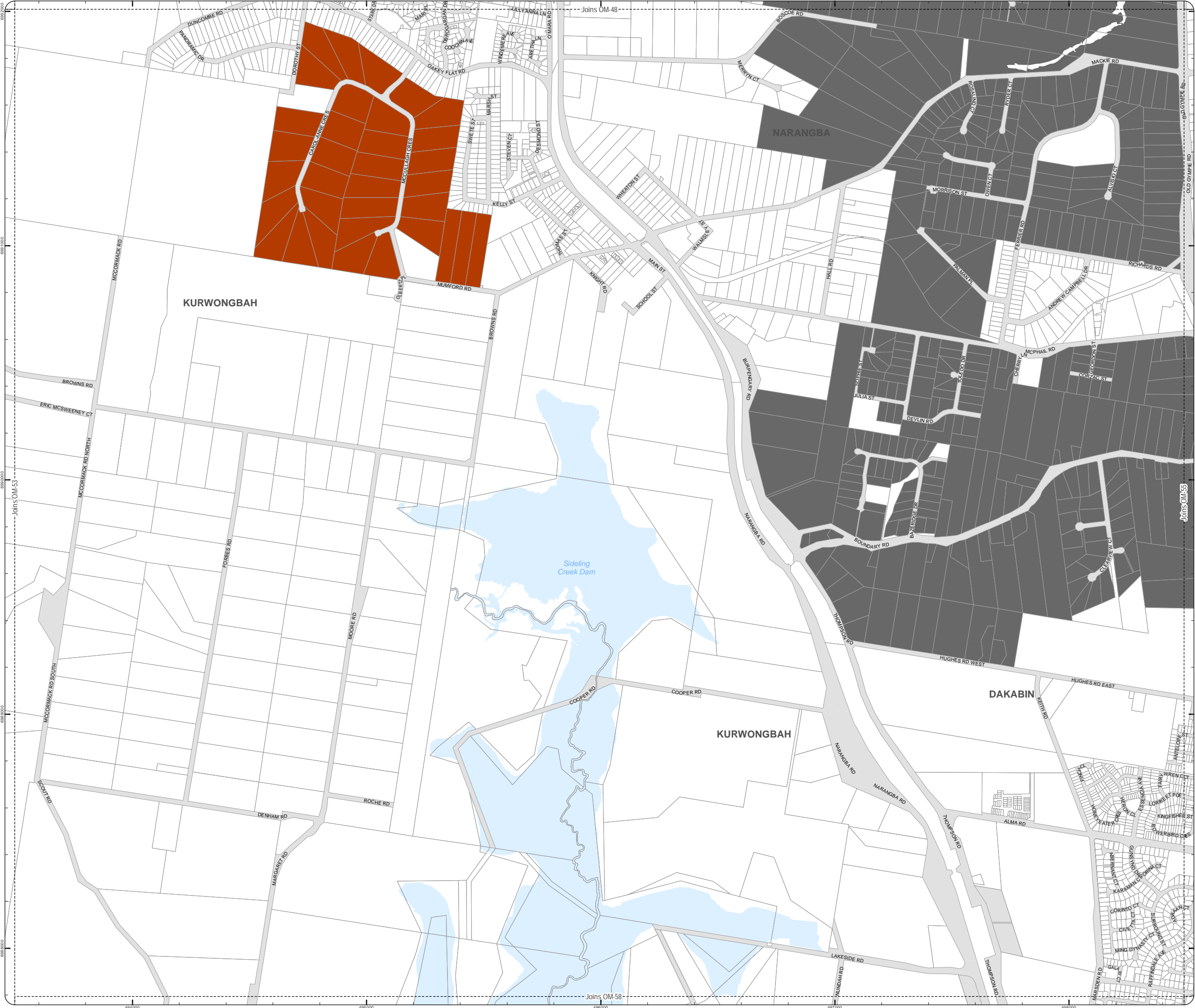


DISCLAIMER: Some of the information shown in this document has been provided to Council from external third parties. Council makes no representation and gives no warranty about the accuracy, reliability, completeness or suitability for any particular purpose of the information. Persons should not rely on the information shown in this document to make any decision with financial or legal implications and should instead rely on their own enquiries. To the full extent that it is able to do so in law, Council disclaims all liability (including liability in negligence) for all costs, losses and damages (including indirect and consequential costs, losses and damages) caused by or arising from anyone using or relying on the information shown in this document for any purpose whatsoever. © Copyright Moreton Bay Regional Council 2019

DCDB (Version April 2016) is reproduced with the permission of the State of Queensland



**OM-53 RRLS
Overlay Map**



PLANNING SCHEME
OVERLAY MAP - RURAL RESIDENTIAL
LOT SIZES

Property boundaries

Minimum lot size

- 3000 m2
- 6000 m2
- 2 ha
- No further reconfiguration

Please read the following notes about this map:

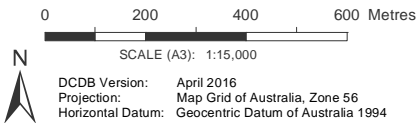
This overlay map only affects you if wish to subdivide your property in the Rural Residential zone.

This map shows the minimum lot size supported by the planning scheme if reconfiguration of a lot (subdivision) is proposed in the Rural residential zone.

Refer to Section 9.4.1.11 Reconfiguring a lot code – Rural Residential zone for requirements associated with this overlay map.

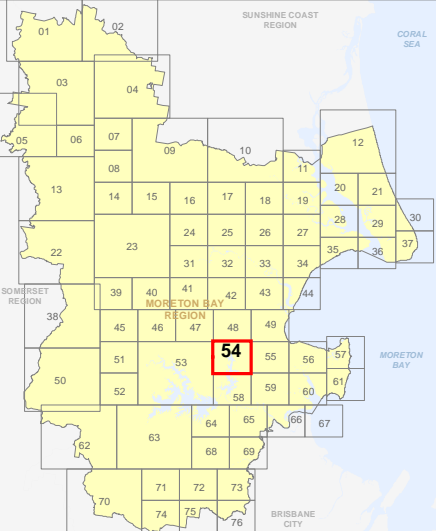
For further information regarding this overlay map, please refer to the Overlay information sheet and the Rural residential zone information sheet on Council's website (www.moretonbay.qld.gov.au/mbrplanningscheme) or contact council on 3205 0555.

Effective on and from XXXXX



DISCLAIMER: Some of the information shown in this document has been provided to Council from external third parties. Council makes no representation and gives no warranty about the accuracy, reliability, completeness or suitability for any particular purpose of the information. Persons should not rely on the information shown in this document to make any decision with financial or legal implications and should instead rely on their own enquiries. To the full extent that it is able to do so in law, Council disclaims all liability (including liability in negligence) for all costs, losses and damages (including indirect and consequential costs, losses and damages) caused by or arising from anyone using or relying on the information shown in this document for any purpose whatsoever. © Copyright Moreton Bay Regional Council 2019

DCDB (Version April 2016) is reproduced with the permission of the State of Queensland



OM-54 RRLS
Overlay Map



**PLANNING SCHEME
OVERLAY MAP - RURAL RESIDENTIAL
LOT SIZES**

Property boundaries

- Minimum lot size
- 3000 m2
 - 6000 m2
 - 2 ha
 - No further reconfiguration

Please read the following notes about this map:

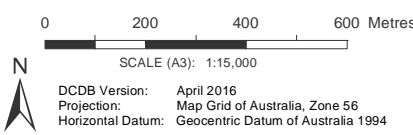
This overlay map only affects you if wish to subdivide your property in the Rural Residential zone.

This map shows the minimum lot size supported by the planning scheme if reconfiguration of a lot (subdivision) is proposed in the Rural residential zone.

Refer to Section 9.4.1.11 Reconfiguring a lot code – Rural Residential zone for requirements associated with this overlay map.

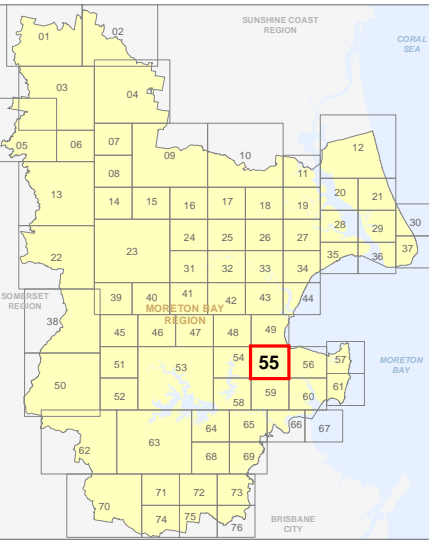
For further information regarding this overlay map, please refer to the Overlay information sheet and the Rural residential zone information sheet on Council's website (www.moretonbay.qld.gov.au/mbrclplanningscheme) or contact council on 3205 0555.

Effective on and from XXXXX



DISCLAIMER: Some of the information shown in this document has been provided to Council from external third parties. Council makes no representation and gives no warranty about the accuracy, reliability, completeness or suitability for any particular purpose of the information. Persons should not rely on the information shown in this document to make any decision with financial or legal implications and should instead rely on their own enquiries. To the full extent that it is able to do so in law, Council disclaims all liability (including liability in negligence) for all costs, losses and damages (including indirect and consequential costs, losses and damages) caused by or arising from anyone using or relying on the information shown in this document for any purpose whatsoever. © Copyright Moreton Bay Regional Council 2019

DCDB (Version April 2016) is reproduced with the permission of the State of Queensland



**OM-55 RRLS
Overlay Map**

Minimum lot size

3000 m²

6000 m²

2 ha

☐ No further reconfiguration

Please read the following notes about this map:

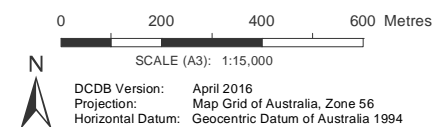
This overlay map only affects you if wish to subdivide your property in the Rural Residential zone.

This map shows the minimum lot size supported by the planning scheme if reconfiguration of a lot (subdivision) is proposed in the Rural residential zone.

Refer to Section 9.4.1.11 Reconfiguring a lot code – Rural Residential zone for requirements associated with this overlay map.

For further information regarding this overlay map, please refer to the Overlay information sheet and the Rural residential zone information sheet on Council's website (www.moretonbay.qld.gov.au/mbrclplanningscheme) or contact council on 3205 0555.

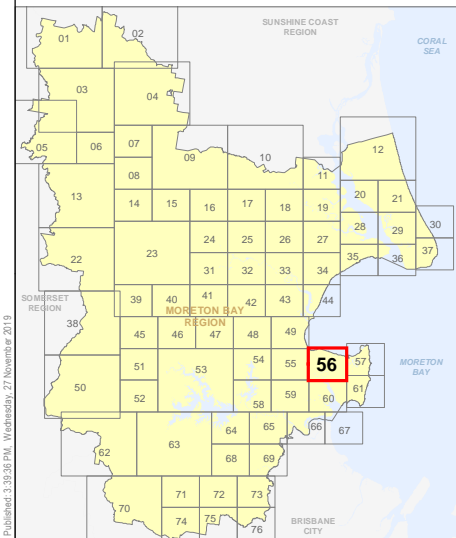
Effective on and from XXXXX



DISCLAIMER: Some of the information shown in this document has been provided to Council from external third parties. Council makes no representation and gives no warranty about the accuracy, reliability, completeness or suitability for any particular purpose of the information. Persons should not rely on the information shown in this document to make any decision with financial or legal implications and should instead rely on their own enquiries. To the fullest extent that it is able to do so in law, Council disclaims all liability (including liability in negligence) for all costs, losses and damages (including indirect and consequential costs, losses and damages) caused by or arising from anyone using or relying on the information shown in this document for any purpose whatsoever.

© Copyright Moreton Bay Regional Council 2019

DCDB (Version April 2016) is reproduced with the permission of the State of Queensland



OM-56 RRLS Overlay Map

PLANNING SCHEME
OVERLAY MAP - RURAL RESIDENTIAL
LOT SIZES

Property boundaries

- Minimum lot size
- 3000 m2
 - 6000 m2
 - 2 ha
 - No further reconfiguration

Please read the following notes about this map:

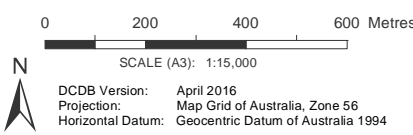
This overlay map only affects you if wish to subdivide your property in the Rural Residential zone.

This map shows the minimum lot size supported by the planning scheme if reconfiguration of a lot (subdivision) is proposed in the Rural residential zone.

Refer to Section 9.4.1.11 Reconfiguring a lot code – Rural Residential zone for requirements associated with this overlay map.

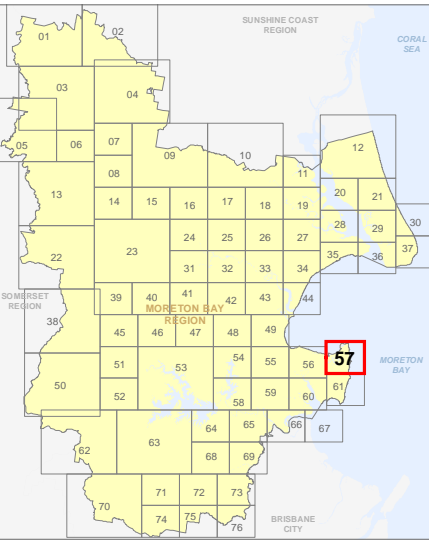
For further information regarding this overlay map, please refer to the Overlay information sheet and the Rural residential zone information sheet on Council's website (www.moretonbay.qld.gov.au/mbrplanningscheme) or contact council on 3205 0555.

Effective on and from XXXXX

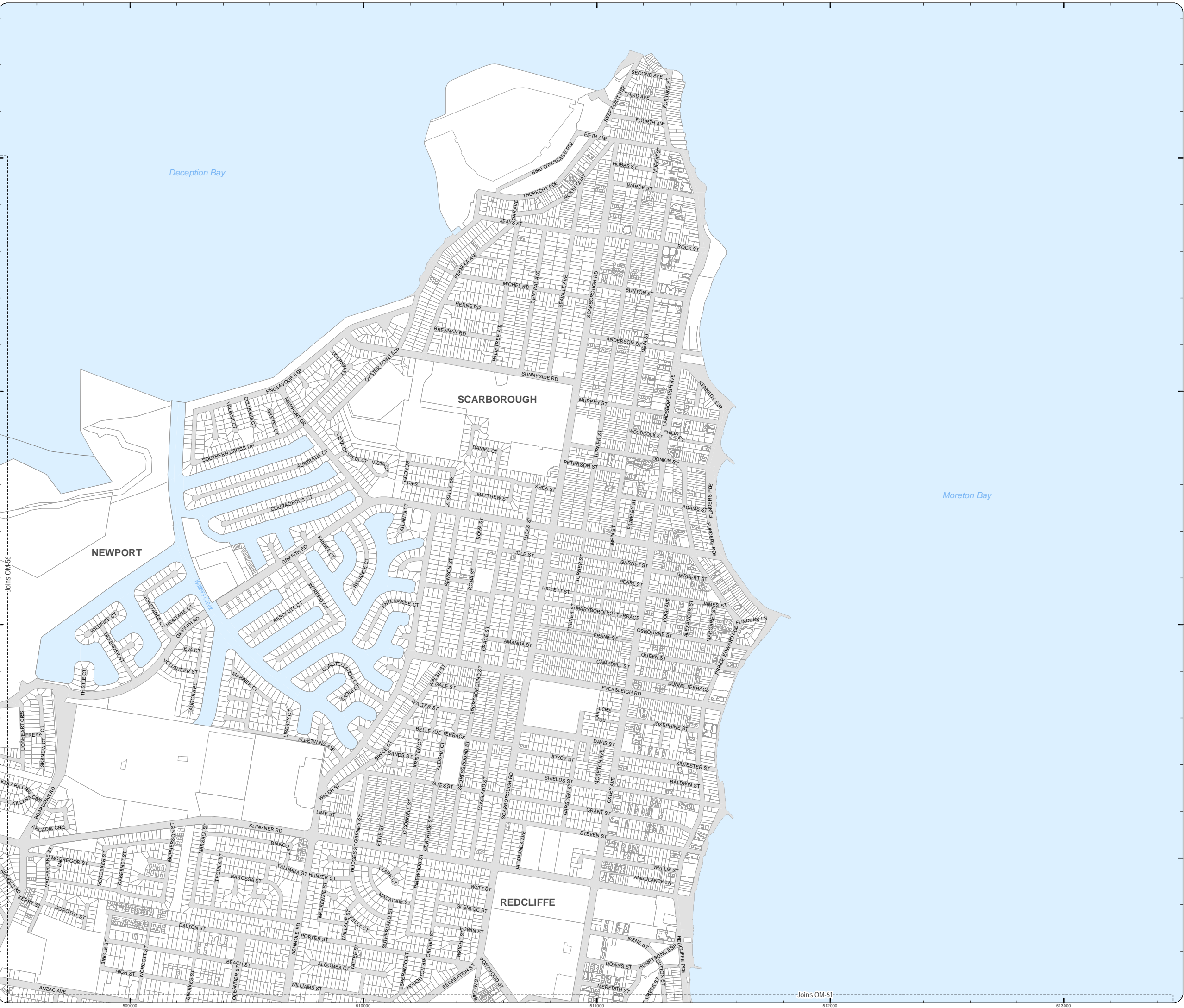


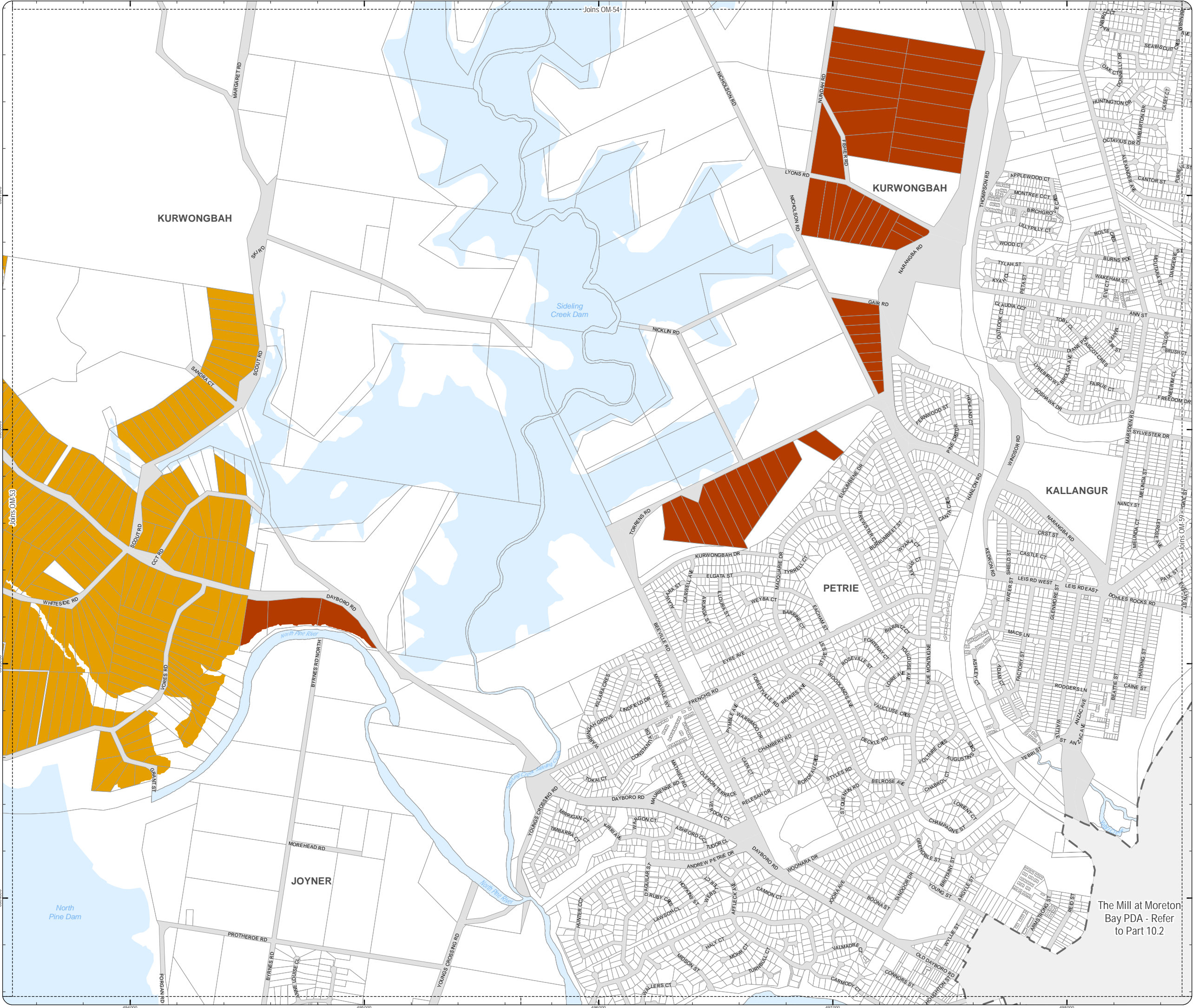
DISCLAIMER: Some of the information shown in this document has been provided to Council from external third parties. Council makes no representation and gives no warranty about the accuracy, reliability, completeness or suitability for any particular purpose of the information. Persons should not rely on the information shown in this document to make any decision with financial or legal implications and should instead rely on their own enquiries. To the full extent that it is able to do so in law, Council disclaims all liability (including liability in negligence) for all costs, losses and damages (including indirect and consequential costs, losses and damages) caused by or arising from anyone using or relying on the information shown in this document for any purpose whatsoever. © Copyright Moreton Bay Regional Council 2019

DCDB (Version April 2016) is reproduced with the permission of the State of Queensland



OM-57 RRLS
Overlay Map





**PLANNING SCHEME
OVERLAY MAP - RURAL RESIDENTIAL
LOT SIZES**

Property boundaries

Minimum lot size

- 3000 m2
- 6000 m2
- 2 ha
- No further reconfiguration

Please read the following notes about this map:

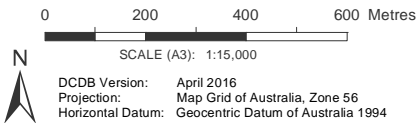
This overlay map only affects you if wish to subdivide your property in the Rural Residential zone.

This map shows the minimum lot size supported by the planning scheme if reconfiguration of a lot (subdivision) is proposed in the Rural residential zone.

Refer to Section 9.4.1.11 Reconfiguring a lot code – Rural Residential zone for requirements associated with this overlay map.

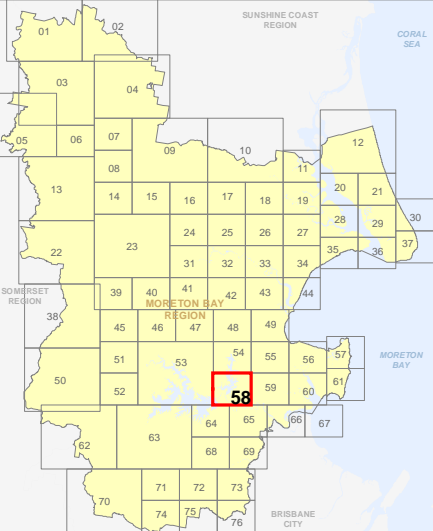
For further information regarding this overlay map, please refer to the Overlay information sheet and the Rural residential zone information sheet on Council's website (www.moretonbay.qld.gov.au/mbrplanningscheme) or contact council on 3205 0555.

Effective on and from XXXXX



DISCLAIMER: Some of the information shown in this document has been provided to Council from external third parties. Council makes no representation and gives no warranty about the accuracy, reliability, completeness or suitability for any particular purpose of the information. Persons should not rely on the information shown in this document to make any decision with financial or legal implications and should instead rely on their own enquiries. To the full extent that it is able to do so in law, Council disclaims all liability (including liability in negligence) for all costs, losses and damages (including indirect and consequential costs, losses and damages) caused by or arising from anyone using or relying on the information shown in this document for any purpose whatsoever. © Copyright Moreton Bay Regional Council 2019

DCDB (Version April 2016) is reproduced with the permission of the State of Queensland



**OM-58 RRLS
Overlay Map**

**PLANNING SCHEME
OVERLAY MAP - RURAL RESIDENTIAL
LOT SIZES**

Property boundaries

Minimum lot size

- 3000 m²
- 6000 m²
- 2 ha
- No further reconfiguration

Please read the following notes about this map:

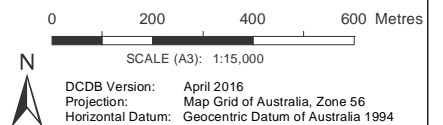
This overlay map only affects you if wish to subdivide your property in the Rural Residential zone.

This map shows the minimum lot size supported by the planning scheme if reconfiguration of a lot (subdivision) is proposed in the Rural residential zone.

Refer to Section 9.4.1.11 Reconfiguring a lot code – Rural Residential zone for requirements associated with this overlay map.

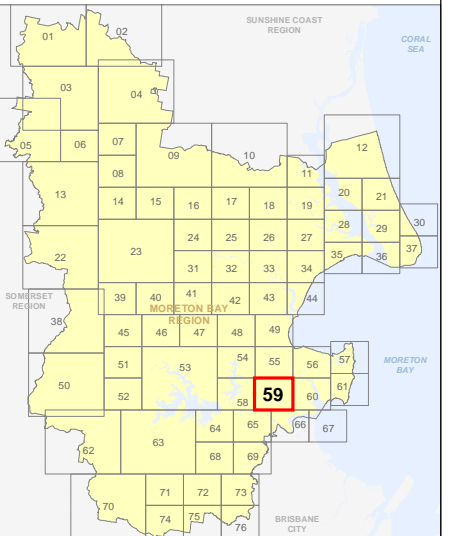
For further information regarding this overlay map, please refer to the Overlay information sheet and the Rural residential zone information sheet on Council's website (www.moretonbay.qld.gov.au/mbrplanningscheme) or contact council on 3205 0555.

Effective on and from XXXXX

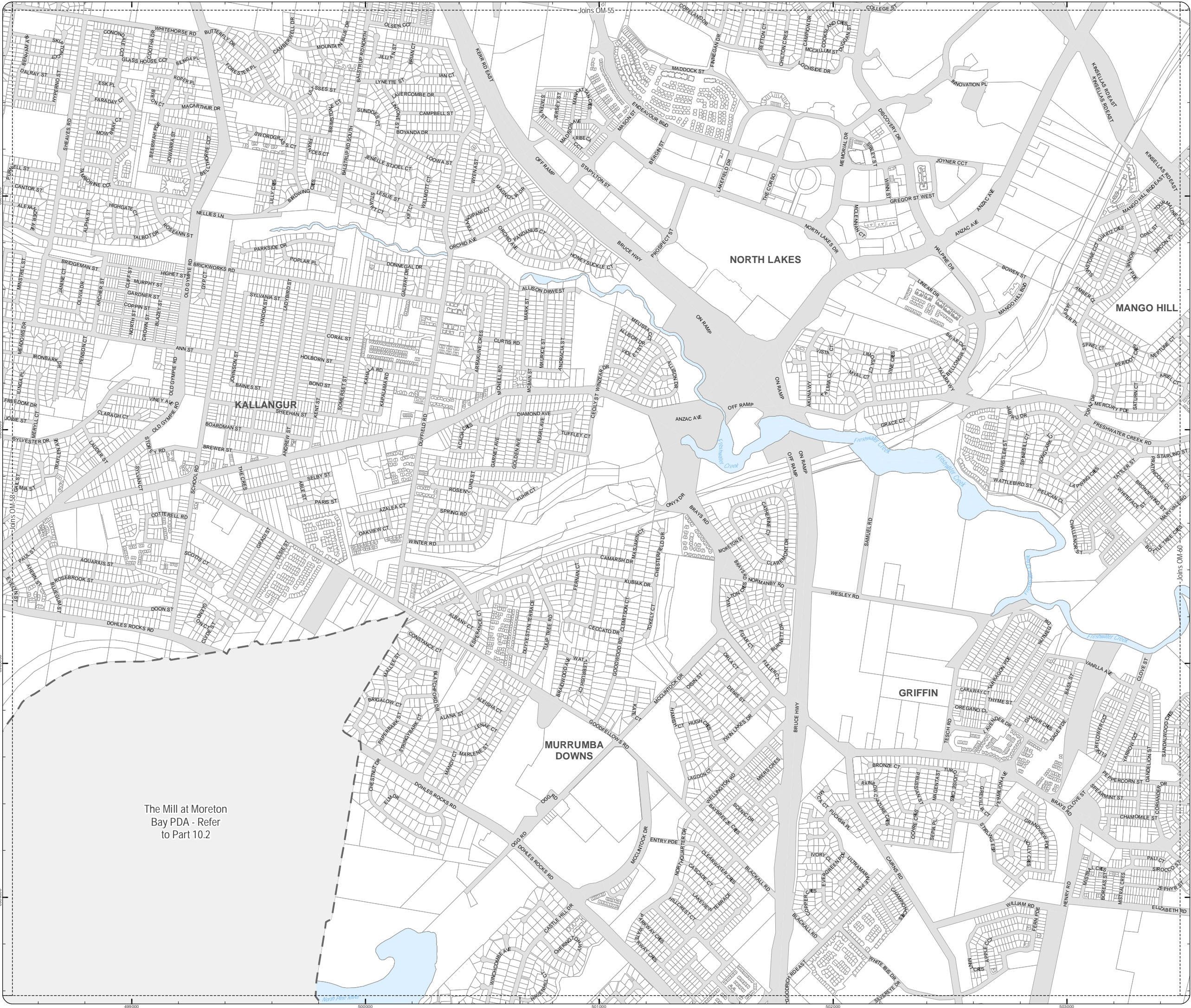


DISCLAIMER: Some of the information shown in this document has been provided to Council from external third parties. Council makes no representation and gives no warranty about the accuracy, reliability, completeness or suitability for any particular purpose of the information. Persons should not rely on the information shown in this document to make any decision with financial or legal implications and should instead rely on their own enquiries. To the full extent that it is able to do so in law, Council disclaims all liability (including liability in negligence) for all costs, losses and damages (including indirect and consequential costs, losses and damages) caused by or arising from anyone using or relying on the information shown in this document for any purpose whatsoever. © Copyright Moreton Bay Regional Council 2019

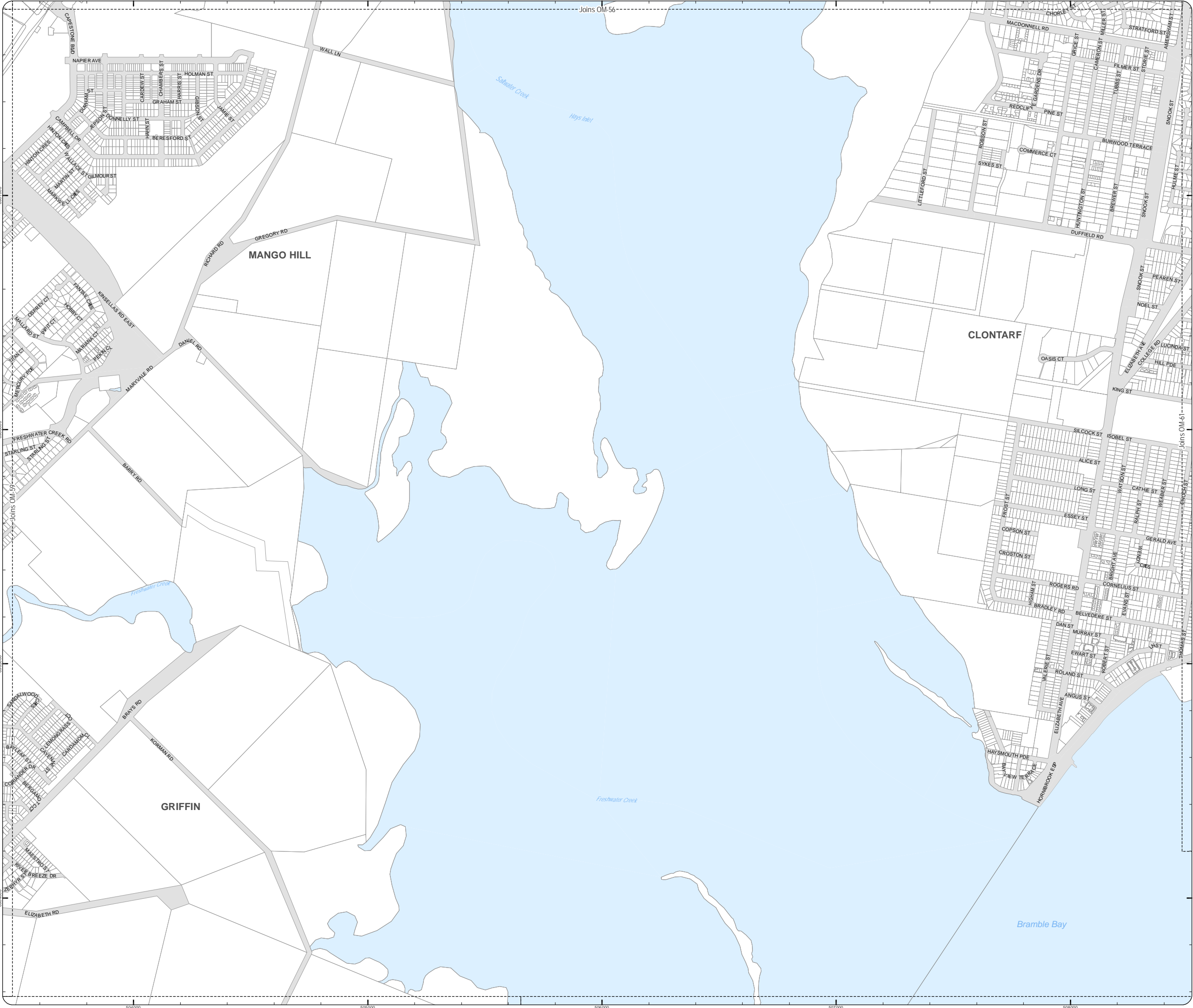
DCDB (Version April 2016) is reproduced with the permission of the State of Queensland



**OM-59 RRLS
Overlay Map**



The Mill at Moreton
Bay PDA - Refer
to Part 10.2



PLANNING SCHEME
OVERLAY MAP - RURAL RESIDENTIAL
LOT SIZES

Property boundaries

Minimum lot size

- 3000 m2
- 6000 m2
- 2 ha
- No further reconfiguration

Please read the following notes about this map:

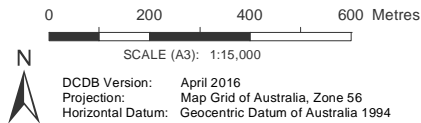
This overlay map only affects you if wish to subdivide your property in the Rural Residential zone.

This map shows the minimum lot size supported by the planning scheme if reconfiguration of a lot (subdivision) is proposed in the Rural residential zone.

Refer to Section 9.4.1.11 Reconfiguring a lot code – Rural Residential zone for requirements associated with this overlay map.

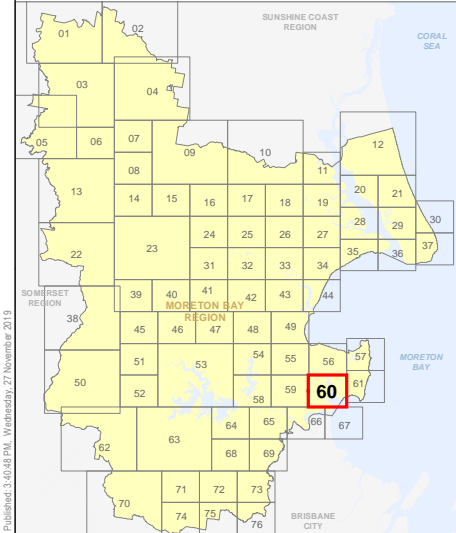
For further information regarding this overlay map, please refer to the Overlay information sheet and the Rural residential zone information sheet on Council's website (www.moretonbay.qld.gov.au/mbrplanningscheme) or contact council on 3205 0555.

Effective on and from XXXXX

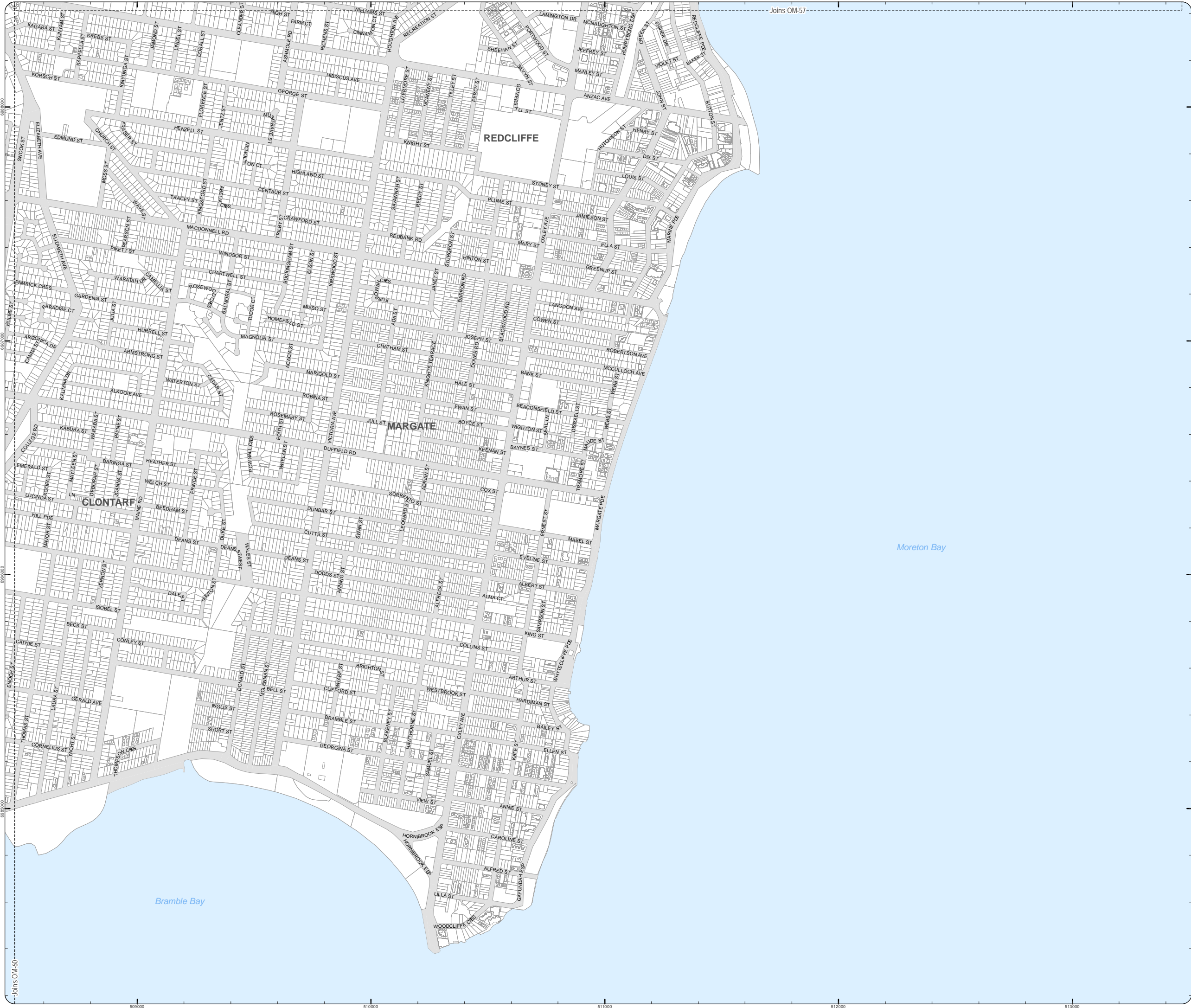


DISCLAIMER: Some of the information shown in this document has been provided to Council from external third parties. Council makes no representation and gives no warranty about the accuracy, reliability, completeness or suitability for any particular purpose of the information. Persons should not rely on the information shown in this document to make any decision with financial or legal implications and should instead rely on their own enquiries. To the full extent that it is able to do so in law, Council disclaims all liability (including liability in negligence) for all costs, losses and damages (including indirect and consequential costs, losses and damages) caused by or arising from anyone using or relying on the information shown in this document for any purpose whatsoever. © Copyright Moreton Bay Regional Council 2019

DCDB (Version April 2016) is reproduced with the permission of the State of Queensland



OM-60 RRLS
Overlay Map



PLANNING SCHEME
OVERLAY MAP - RURAL RESIDENTIAL
LOT SIZES

Property boundaries

- Minimum lot size
- 3000 m2
 - 6000 m2
 - 2 ha
 - No further reconfiguration

Please read the following notes about this map:

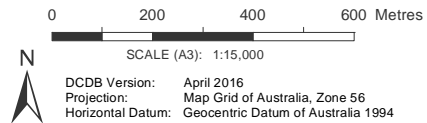
This overlay map only affects you if wish to subdivide your property in the Rural Residential zone.

This map shows the minimum lot size supported by the planning scheme if reconfiguration of a lot (subdivision) is proposed in the Rural residential zone.

Refer to Section 9.4.1.11 Reconfiguring a lot code – Rural Residential zone for requirements associated with this overlay map.

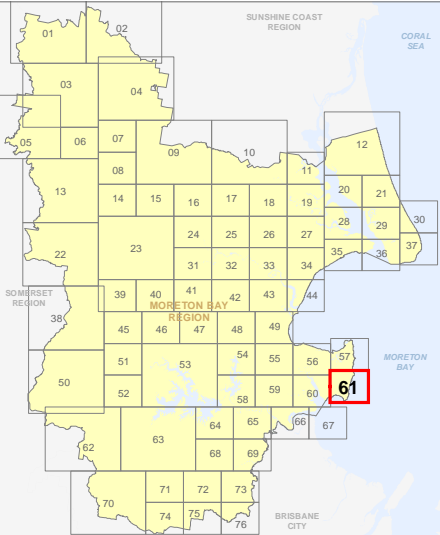
For further information regarding this overlay map, please refer to the Overlay information sheet and the Rural residential zone information sheet on Council's website (www.moretonbay.qld.gov.au/mbrplanningscheme) or contact council on 3205 0555.

Effective on and from XXXXX



DISCLAIMER: Some of the information shown in this document has been provided to Council from external third parties. Council makes no representation and gives no warranty about the accuracy, reliability, completeness or suitability for any particular purpose of the information. Persons should not rely on the information shown in this document to make any decision with financial or legal implications and should instead rely on their own enquiries. To the full extent that it is able to do so in law, Council disclaims all liability (including liability in negligence) for all costs, losses and damages (including indirect and consequential costs, losses and damages) caused by or arising from anyone using or relying on the information shown in this document for any purpose whatsoever. © Copyright Moreton Bay Regional Council 2019

DCDB (Version April 2016) is reproduced with the permission of the State of Queensland



OM-61 RRLS
Overlay Map

OM_Rural_Res_Lot_Sizes.mxd



PLANNING SCHEME
OVERLAY MAP - RURAL RESIDENTIAL
LOT SIZES

Property boundaries

Minimum lot size

- 3000 m2
- 6000 m2
- 2 ha
- No further reconfiguration

Please read the following notes about this map:

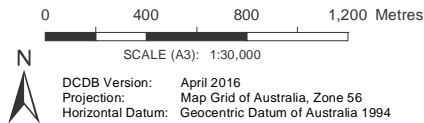
This overlay map only affects you if wish to subdivide your property in the Rural Residential zone.

This map shows the minimum lot size supported by the planning scheme if reconfiguration of a lot (subdivision) is proposed in the Rural residential zone.

Refer to Section 9.4.1.11 Reconfiguring a lot code – Rural Residential zone for requirements associated with this overlay map.

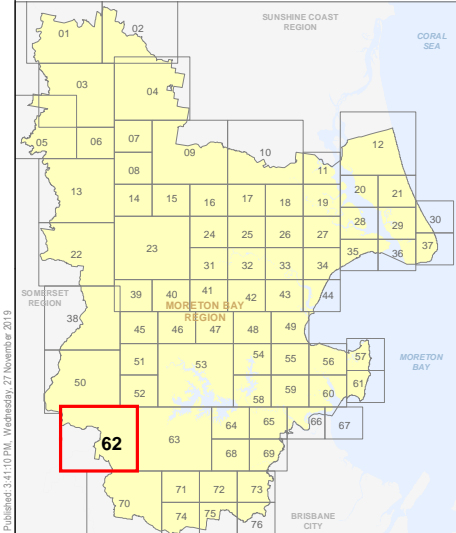
For further information regarding this overlay map, please refer to the Overlay information sheet and the Rural residential zone information sheet on Council's website (www.moretonbay.qld.gov.au/mbrclplanningscheme) or contact council on 3205 0555.

Effective on and from XXXXX



DISCLAIMER: Some of the information shown in this document has been provided to Council from external third parties. Council makes no representation and gives no warranty about the accuracy, reliability, completeness or suitability for any particular purpose of the information. Persons should not rely on the information shown in this document to make any decision with financial or legal implications and should instead rely on their own enquiries. To the full extent that it is able to do so in law, Council disclaims all liability (including liability in negligence) for all costs, losses and damages (including indirect and consequential costs, losses and damages) caused by or arising from anyone using or relying on the information shown in this document for any purpose whatsoever. © Copyright Moreton Bay Regional Council 2019

DCDB (Version April 2016) is reproduced with the permission of the State of Queensland



OM-62 RRLS
Overlay Map

**PLANNING SCHEME
OVERLAY MAP - RURAL RESIDENTIAL
LOT SIZES**

Property boundaries

Minimum lot size

- 3000 m²
- 6000 m²
- 2 ha
- No further reconfiguration

Please read the following notes about this map:

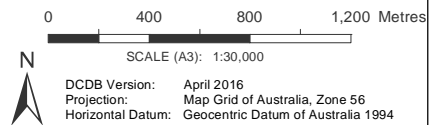
This overlay map only affects you if wish to subdivide your property in the Rural Residential zone.

This map shows the minimum lot size supported by the planning scheme if reconfiguration of a lot (subdivision) is proposed in the Rural residential zone.

Refer to Section 9.4.1.11 Reconfiguring a lot code – Rural Residential zone for requirements associated with this overlay map.

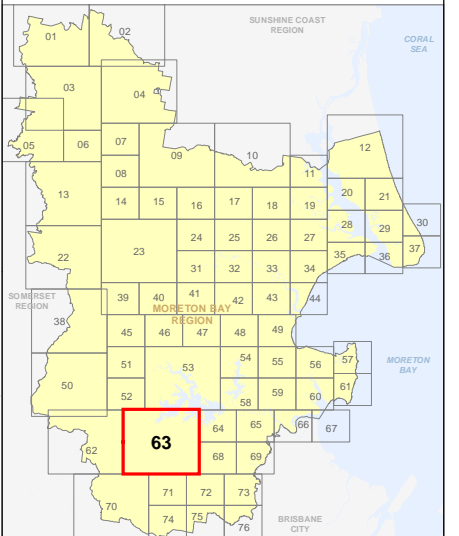
For further information regarding this overlay map, please refer to the Overlay information sheet and the Rural residential zone information sheet on Council's website (www.moretonbay.qld.gov.au/mbrclplanningscheme) or contact council on 3205 0555.

Effective on and from XXXXX

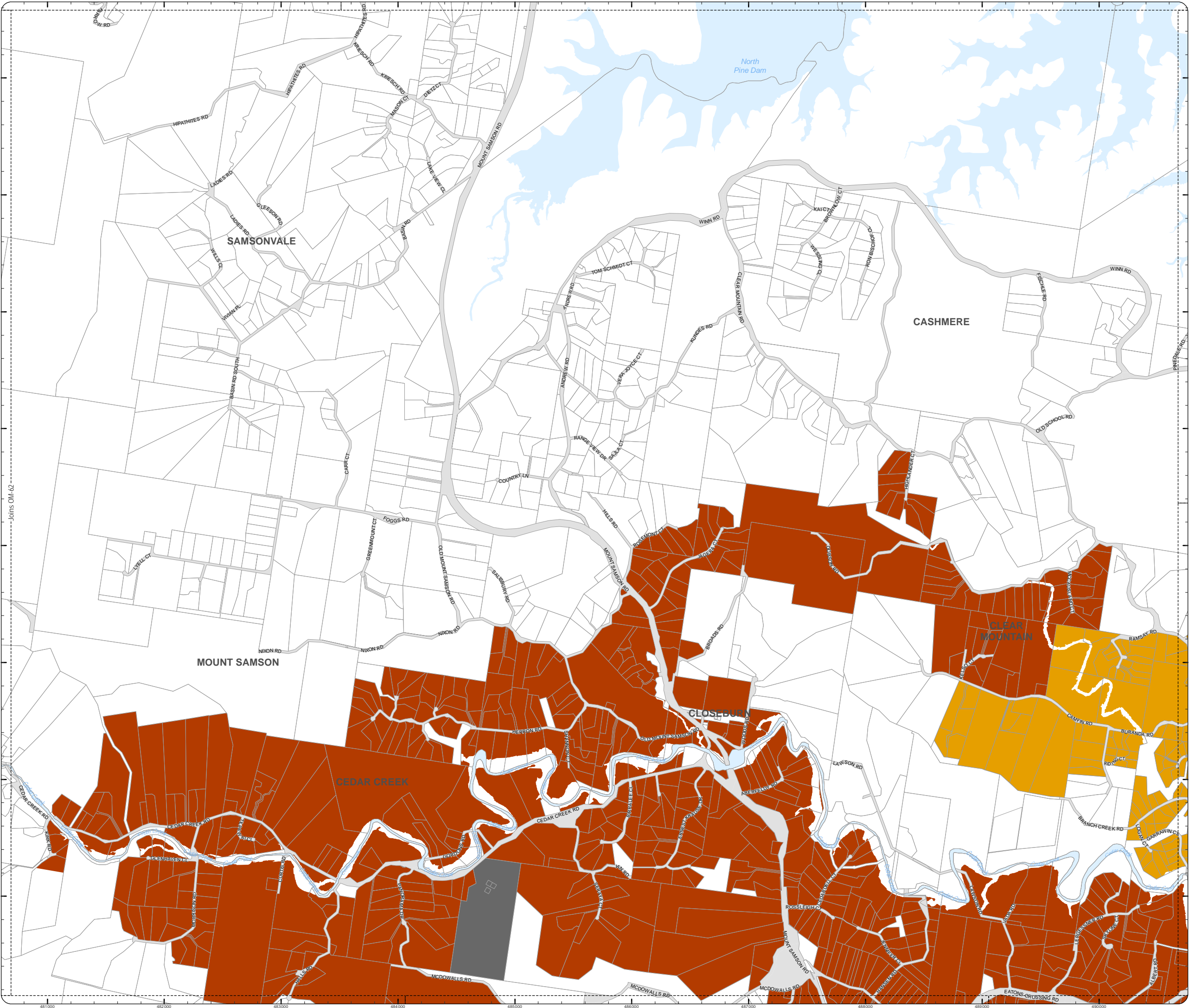


DISCLAIMER: Some of the information shown in this document has been provided to Council from external third parties. Council makes no representation and gives no warranty about the accuracy, reliability, completeness or suitability for any particular purpose of the information. Persons should not rely on the information shown in this document to make any decision with financial or legal implications and should instead rely on their own enquiries. To the full extent that it is able to do so in law, Council disclaims all liability (including liability in negligence) for all costs, losses and damages (including indirect and consequential costs, losses and damages) caused by or arising from anyone using or relying on the information shown in this document for any purpose whatsoever. © Copyright Moreton Bay Regional Council 2019

DCDB (Version April 2016) is reproduced with the permission of the State of Queensland



**OM-63 RRLS
Overlay Map**



PLANNING SCHEME
OVERLAY MAP - RURAL RESIDENTIAL
LOT SIZES

Property boundaries

- Minimum lot size
- 3000 m²
 - 6000 m²
 - 2 ha
 - No further reconfiguration

Please read the following notes about this map:

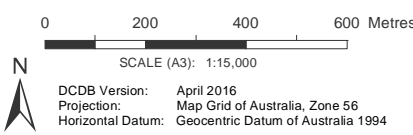
This overlay map only affects you if wish to subdivide your property in the Rural Residential zone.

This map shows the minimum lot size supported by the planning scheme if reconfiguration of a lot (subdivision) is proposed in the Rural residential zone.

Refer to Section 9.4.1.11 Reconfiguring a lot code – Rural Residential zone for requirements associated with this overlay map.

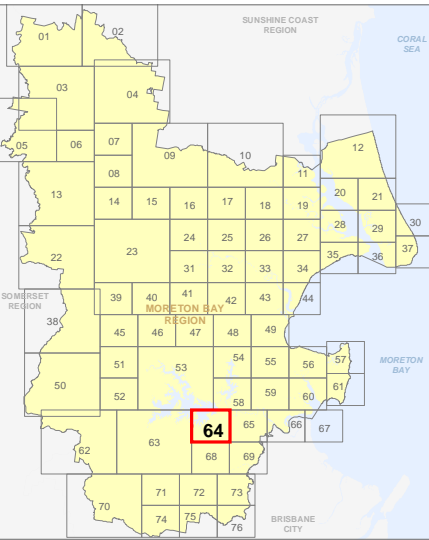
For further information regarding this overlay map, please refer to the Overlay information sheet and the Rural residential zone information sheet on Council's website (www.moretonbay.qld.gov.au/mbrplanningscheme) or contact council on 3205 0555.

Effective on and from XXXXX

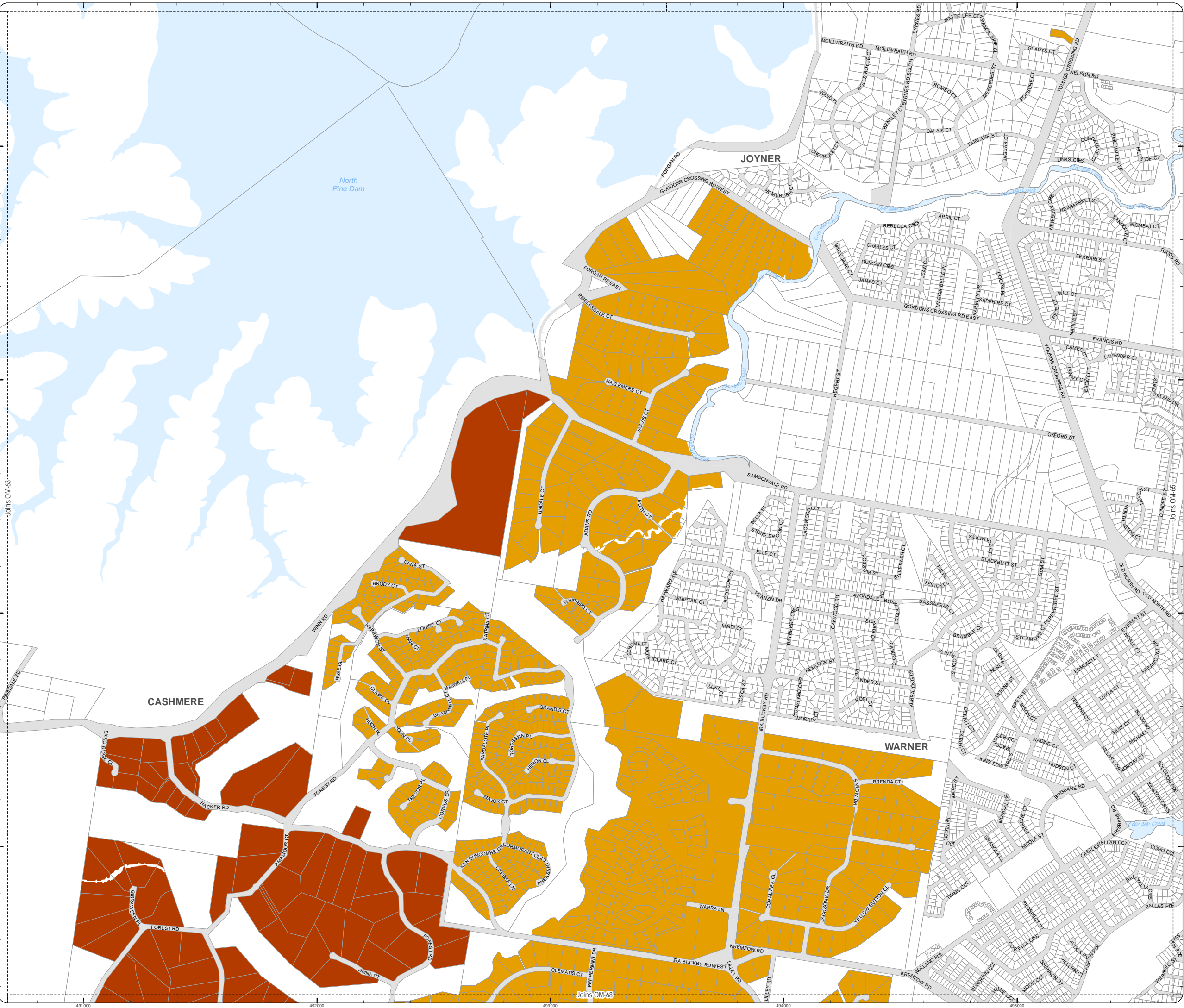


DISCLAIMER: Some of the information shown in this document has been provided to Council from external third parties. Council makes no representation and gives no warranty about the accuracy, reliability, completeness or suitability for any particular purpose of the information. Persons should not rely on the information shown in this document to make any decision with financial or legal implications and should instead rely on their own enquiries. To the full extent that it is able to do so in law, Council disclaims all liability (including liability in negligence) for all costs, losses and damages (including indirect and consequential costs, losses and damages) caused by or arising from anyone using or relying on the information shown in this document for any purpose whatsoever. © Copyright Moreton Bay Regional Council 2019

DCDB (Version April 2016) is reproduced with the permission of the State of Queensland



OM-64 RRLS
Overlay Map





The Mill at Moreton
Bay PDA - Refer
to Part 10.2



**PLANNING SCHEME
OVERLAY MAP - RURAL RESIDENTIAL
LOT SIZES**

Property boundaries

- Minimum lot size
- 3000 m²
 - 6000 m²
 - 2 ha
 - No further reconfiguration

Please read the following notes about this map:

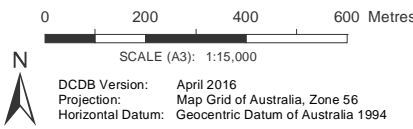
This overlay map only affects you if wish to subdivide your property in the Rural Residential zone.

This map shows the minimum lot size supported by the planning scheme if reconfiguration of a lot (subdivision) is proposed in the Rural residential zone.

Refer to Section 9.4.1.11 Reconfiguring a lot code – Rural Residential zone for requirements associated with this overlay map.

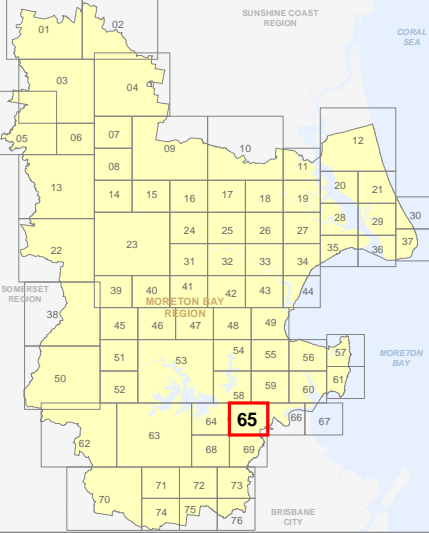
For further information regarding this overlay map, please refer to the Overlay information sheet and the Rural residential zone information sheet on Council's website (www.moretonbay.qld.gov.au/mbrplanningscheme) or contact council on 3205 0555.

Effective on and from XXXXX



DISCLAIMER: Some of the information shown in this document has been provided to Council from external third parties. Council makes no representation and gives no warranty about the accuracy, reliability, completeness or suitability for any particular purpose of the information. Persons should not rely on the information shown in this document to make any decision with financial or legal implications and should instead rely on their own enquiries. To the full extent that it is able to do so in law, Council disclaims all liability (including liability in negligence) for all costs, losses and damages (including indirect and consequential costs, losses and damages) caused by or arising from anyone using or relying on the information shown in this document for any purpose whatsoever. © Copyright Moreton Bay Regional Council 2019

DCDB (Version April 2016) is reproduced with the permission of the State of Queensland



**OM-65 RRLS
Overlay Map**



**PLANNING SCHEME
OVERLAY MAP - RURAL RESIDENTIAL
LOT SIZES**

Property boundaries

- Minimum lot size
- 3000 m2
 - 6000 m2
 - 2 ha
 - No further reconfiguration

Please read the following notes about this map:

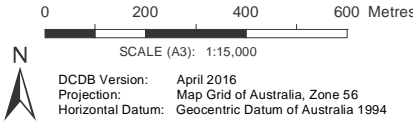
This overlay map only affects you if wish to subdivide your property in the Rural Residential zone.

This map shows the minimum lot size supported by the planning scheme if reconfiguration of a lot (subdivision) is proposed in the Rural residential zone.

Refer to Section 9.4.1.11 Reconfiguring a lot code – Rural Residential zone for requirements associated with this overlay map.

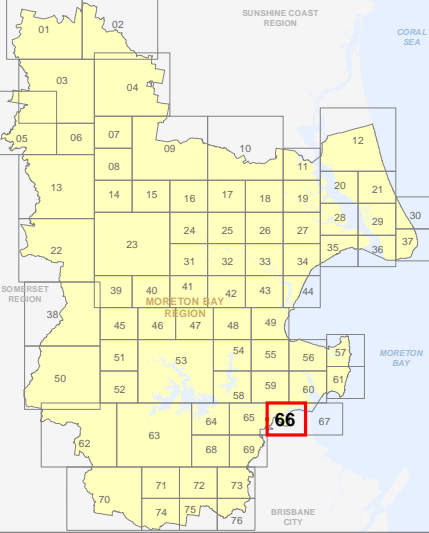
For further information regarding this overlay map, please refer to the Overlay information sheet and the Rural residential zone information sheet on Council's website (www.moretonbay.qld.gov.au/mbrclplanningscheme) or contact council on 3205 0555.

Effective on and from XXXXX



DISCLAIMER: Some of the information shown in this document has been provided to Council from external third parties. Council makes no representation and gives no warranty about the accuracy, reliability, completeness or suitability for any particular purpose of the information. Persons should not rely on the information shown in this document to make any decision with financial or legal implications and should instead rely on their own enquiries. To the full extent that it is able to do so in law, Council disclaims all liability (including liability in negligence) for all costs, losses and damages (including indirect and consequential costs, losses and damages) caused by or arising from anyone using or relying on the information shown in this document for any purpose whatsoever. © Copyright Moreton Bay Regional Council 2019

DCDB (Version April 2016) is reproduced with the permission of the State of Queensland



**OM-66 RRLS
Overlay Map**

OM_Rural_Res_Lot_Sizes.mxd



PLANNING SCHEME
OVERLAY MAP - RURAL RESIDENTIAL
LOT SIZES

Property boundaries

- Minimum lot size
- 3000 m2
 - 6000 m2
 - 2 ha
 - No further reconfiguration

Please read the following notes about this map:

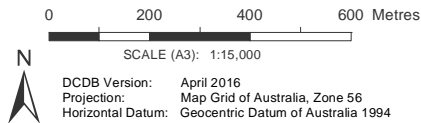
This overlay map only affects you if wish to subdivide your property in the Rural Residential zone.

This map shows the minimum lot size supported by the planning scheme if reconfiguration of a lot (subdivision) is proposed in the Rural residential zone.

Refer to Section 9.4.1.11 Reconfiguring a lot code – Rural Residential zone for requirements associated with this overlay map.

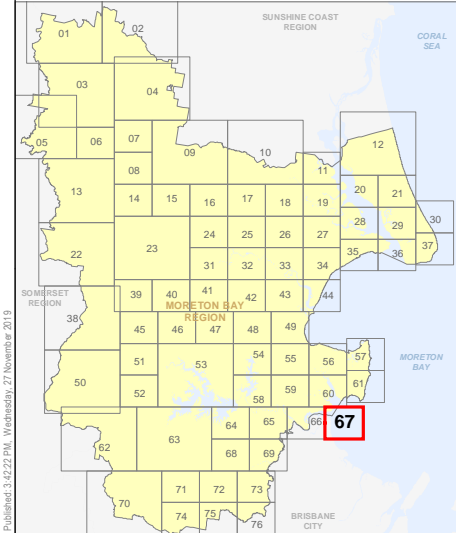
For further information regarding this overlay map, please refer to the Overlay information sheet and the Rural residential zone information sheet on Council's website (www.moretonbay.qld.gov.au/mbrclanningscheme) or contact council on 3205 0555.

Effective on and from XXXXX

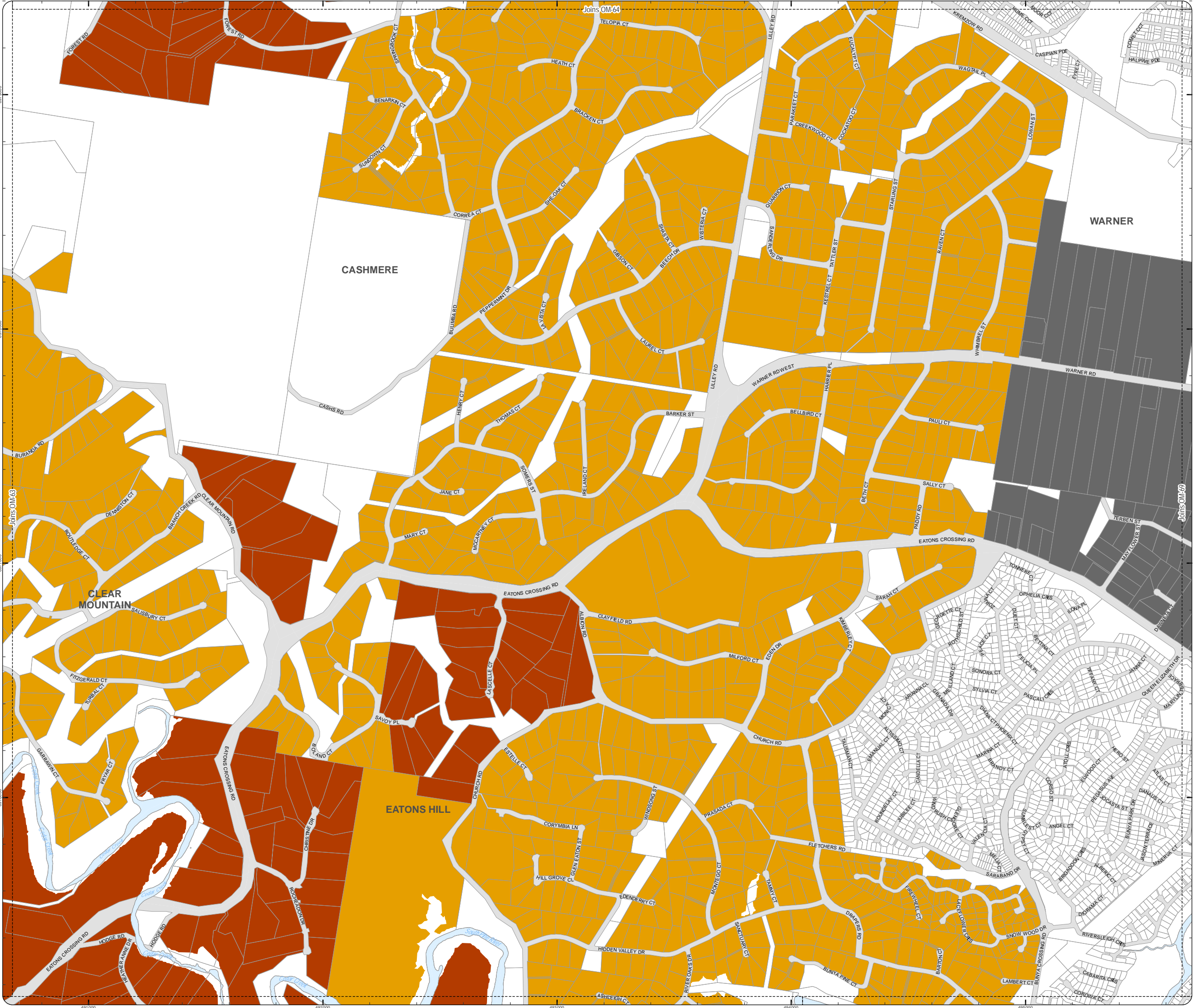


DISCLAIMER: Some of the information shown in this document has been provided to Council from external third parties. Council makes no representation and gives no warranty about the accuracy, reliability, completeness or suitability for any particular purpose of the information. Persons should not rely on the information shown in this document to make any decision with financial or legal implications and should instead rely on their own enquiries. To the full extent that it is able to do so in law, Council disclaims all liability (including liability in negligence) for all costs, losses and damages (including indirect and consequential costs, losses and damages) caused by or arising from anyone using or relying on the information shown in this document for any purpose whatsoever. © Copyright Moreton Bay Regional Council 2019

DCDB (Version April 2016) is reproduced with the permission of the State of Queensland



OM-67 RRLS
Overlay Map



**PLANNING SCHEME
OVERLAY MAP - RURAL RESIDENTIAL
LOT SIZES**

Property boundaries

- Minimum lot size
- 3000 m2
 - 6000 m2
 - 2 ha
 - No further reconfiguration

Please read the following notes about this map:

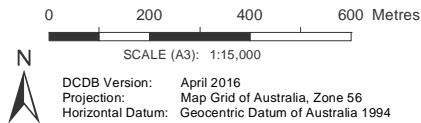
This overlay map only affects you if wish to subdivide your property in the Rural Residential zone.

This map shows the minimum lot size supported by the planning scheme if reconfiguration of a lot (subdivision) is proposed in the Rural residential zone.

Refer to Section 9.4.1.11 Reconfiguring a lot code – Rural Residential zone for requirements associated with this overlay map.

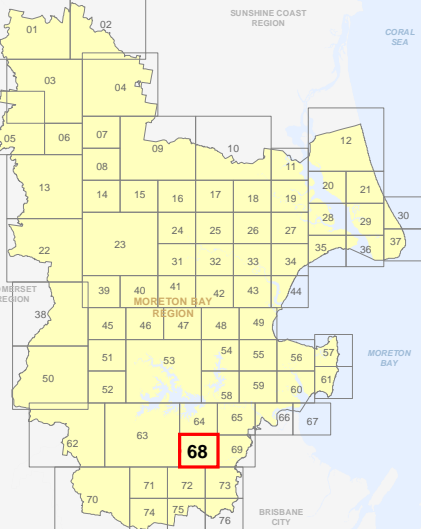
For further information regarding this overlay map, please refer to the Overlay information sheet and the Rural residential zone information sheet on Council's website (www.moretonbay.qld.gov.au/mbrplanningscheme) or contact council on 3205 0555.

Effective on and from XXXXX

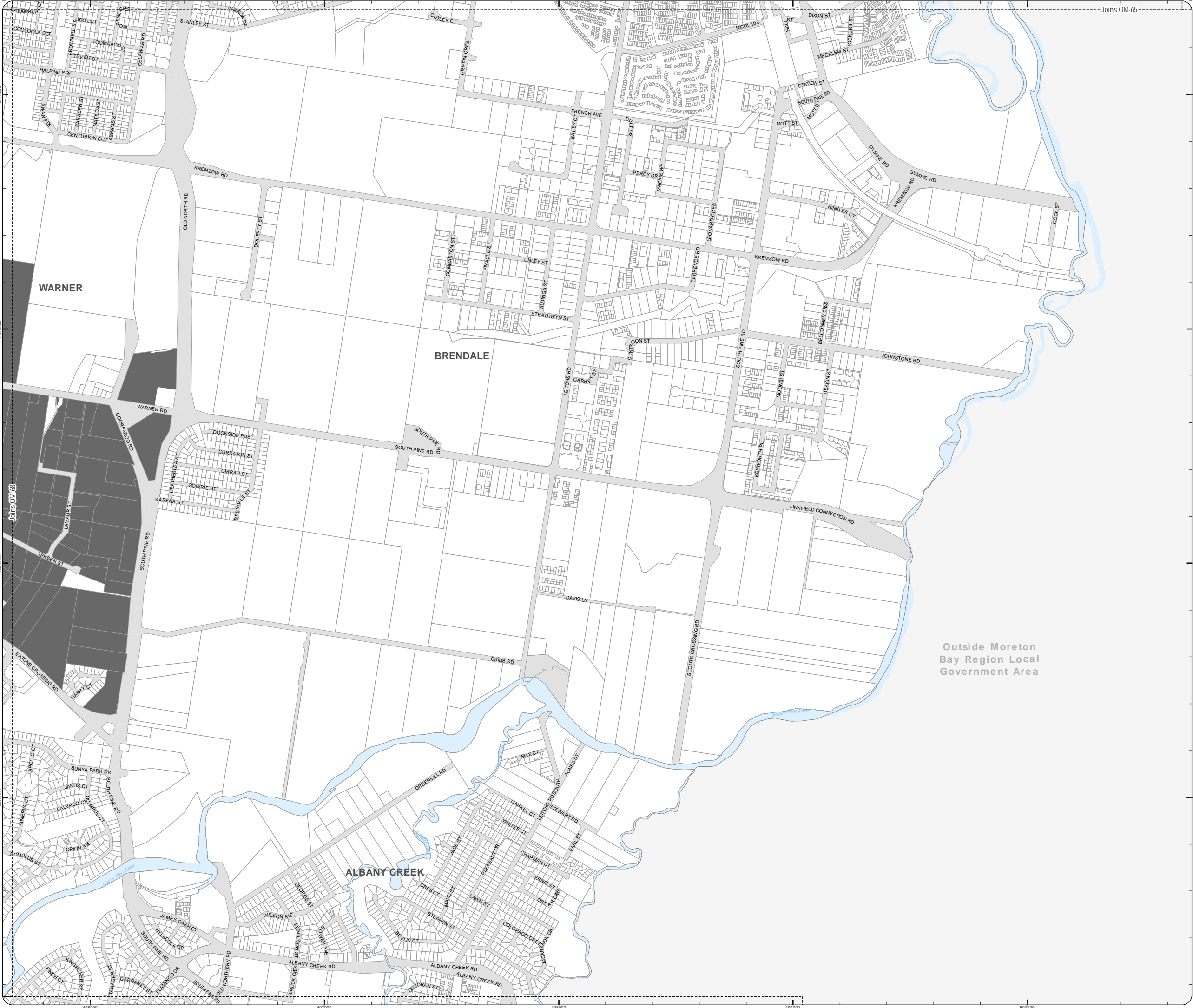


DISCLAIMER: Some of the information shown in this document has been provided to Council from external third parties. Council makes no representation and gives no warranty about the accuracy, reliability, completeness or suitability for any particular purpose of the information. Persons should not rely on the information shown in this document to make any decision with financial or legal implications and should instead rely on their own enquiries. To the full extent that it is able to do so in law, Council disclaims all liability (including liability in negligence) for all costs, losses and damages (including indirect and consequential costs, losses and damages) caused by or arising from anyone using or relying on the information shown in this document for any purpose whatsoever. © Copyright Moreton Bay Regional Council 2019

DCDB (Version April 2016) is reproduced with the permission of the State of Queensland



**OM-68 RRLS
Overlay Map**



**PLANNING SCHEME
OVERLAY MAP - RURAL RESIDENTIAL
LOT SIZES**

Property boundaries

- Minimum lot size
- 3000 m2
 - 6000 m2
 - 2 ha
 - No further reconfiguration

Please read the following notes about this map:

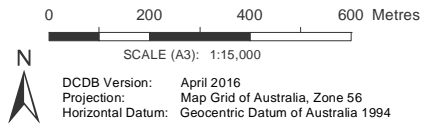
This overlay map only affects you if wish to subdivide your property in the Rural Residential zone.

This map shows the minimum lot size supported by the planning scheme if reconfiguration of a lot (subdivision) is proposed in the Rural residential zone.

Refer to Section 9.4.1.11 Reconfiguring a lot code – Rural Residential zone for requirements associated with this overlay map.

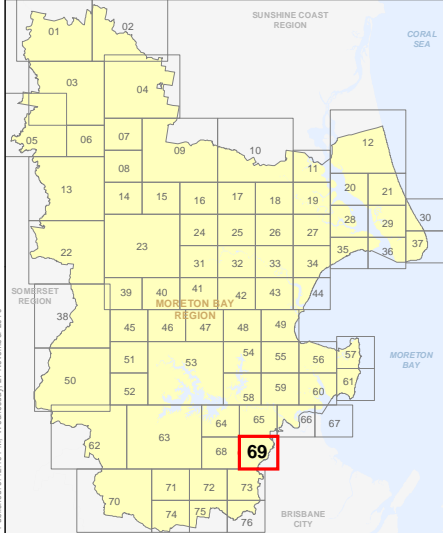
For further information regarding this overlay map, please refer to the Overlay information sheet and the Rural residential zone information sheet on Council's website (www.moretonbay.qld.gov.au/mbrclplanningscheme) or contact council on 3205 0555.

Effective on and from XXXXX

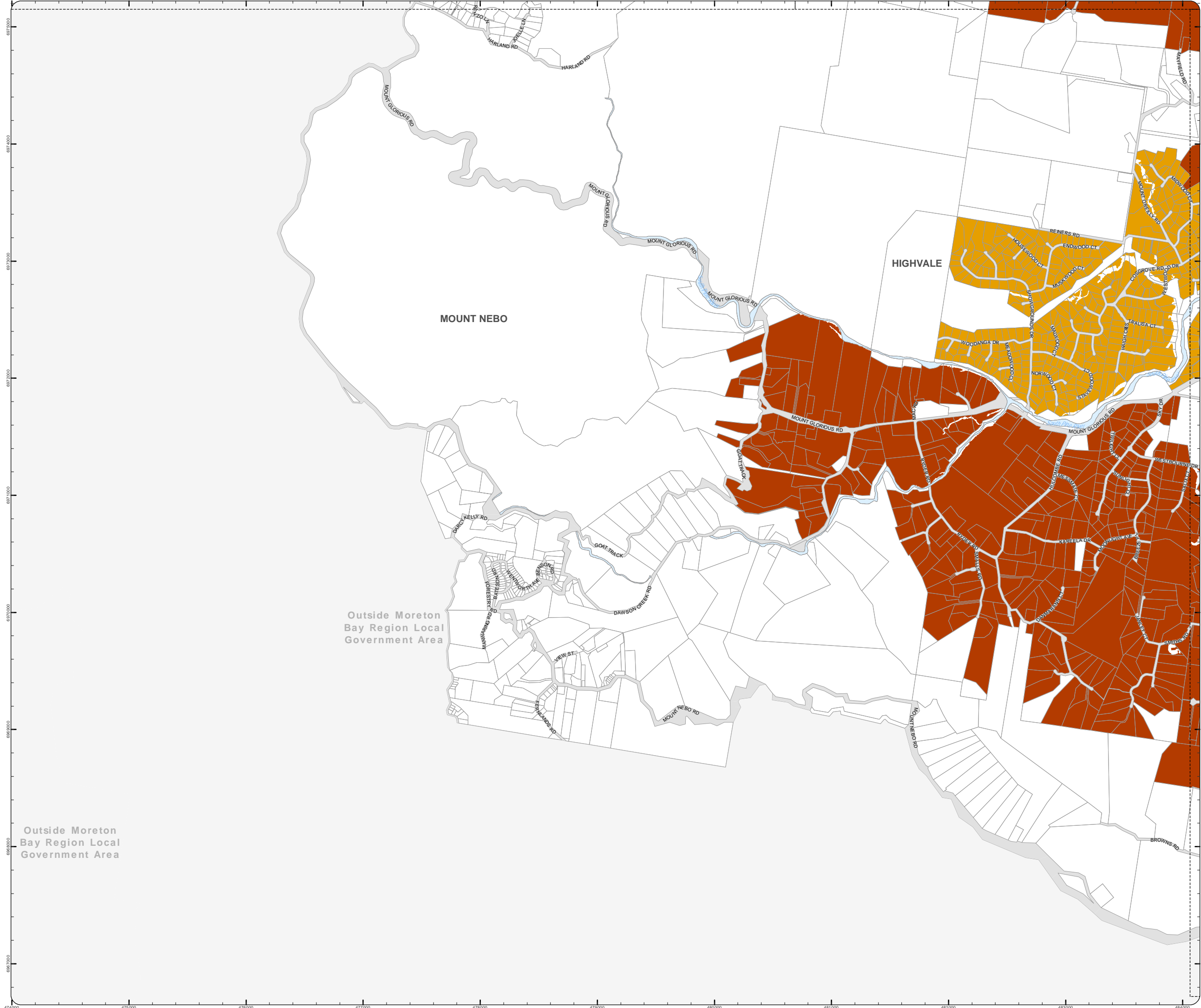


DISCLAIMER: Some of the information shown in this document has been provided to Council from external third parties. Council makes no representation and gives no warranty about the accuracy, reliability, completeness or suitability for any particular purpose of the information. Persons should not rely on the information shown in this document to make any decision with financial or legal implications and should instead rely on their own enquiries. To the full extent that it is able to do so in law, Council disclaims all liability (including liability in negligence) for all costs, losses and damages (including indirect and consequential costs, losses and damages) caused by or arising from anyone using or relying on the information shown in this document for any purpose whatsoever. © Copyright Moreton Bay Regional Council 2019

DCDB (Version April 2016) is reproduced with the permission of the State of Queensland



**OM-69 RRLS
Overlay Map**



**PLANNING SCHEME
OVERLAY MAP - RURAL RESIDENTIAL
LOT SIZES**

Property boundaries

- Minimum lot size
- 3000 m2
 - 6000 m2
 - 2 ha
 - No further reconfiguration

Please read the following notes about this map:

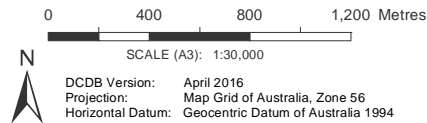
This overlay map only affects you if wish to subdivide your property in the Rural Residential zone.

This map shows the minimum lot size supported by the planning scheme if reconfiguration of a lot (subdivision) is proposed in the Rural residential zone.

Refer to Section 9.4.1.11 Reconfiguring a lot code – Rural Residential zone for requirements associated with this overlay map.

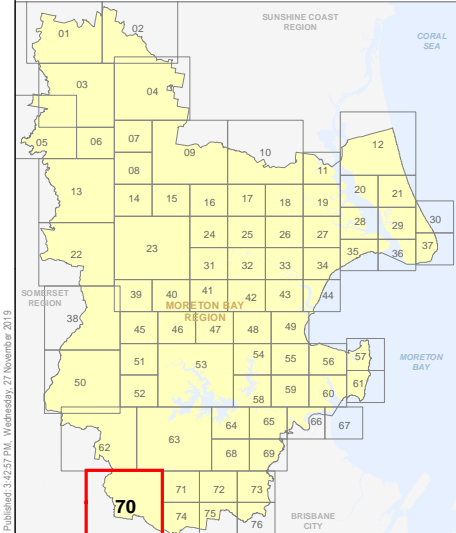
For further information regarding this overlay map, please refer to the Overlay information sheet and the Rural residential zone information sheet on Council's website (www.moretonbay.qld.gov.au/mbrplanningscheme) or contact council on 3205 0555.

Effective on and from XXXXX

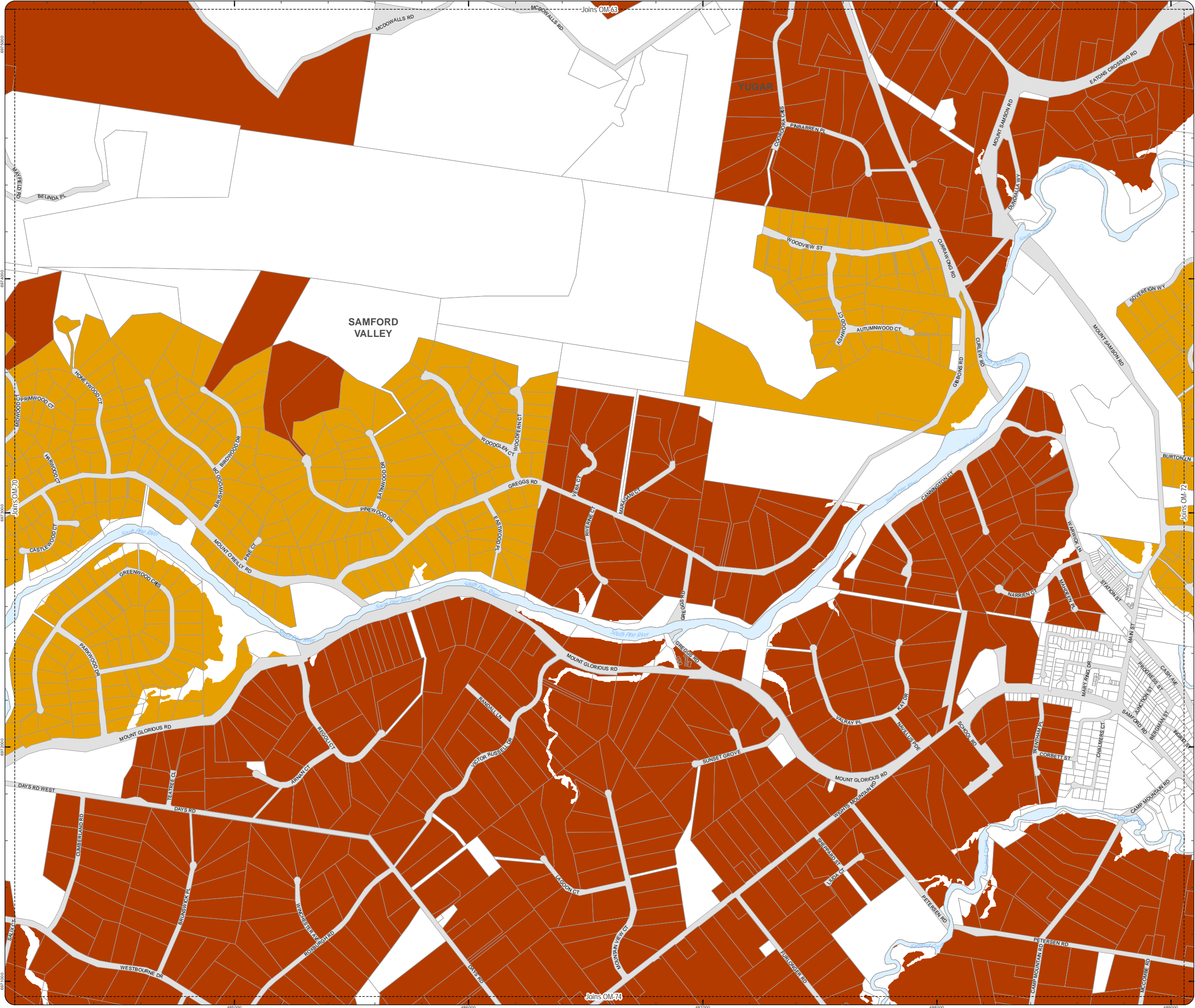


DISCLAIMER: Some of the information shown in this document has been provided to Council from external third parties. Council makes no representation and gives no warranty about the accuracy, reliability, completeness or suitability for any particular purpose of the information. Persons should not rely on the information shown in this document to make any decision with financial or legal implications and should instead rely on their own enquiries. To the full extent that it is able to do so in law, Council disclaims all liability (including liability in negligence) for all costs, losses and damages (including indirect and consequential costs, losses and damages) caused by or arising from anyone using or relying on the information shown in this document for any purpose whatsoever. © Copyright Moreton Bay Regional Council 2019

DCDB (Version April 2016) is reproduced with the permission of the State of Queensland



**OM-70 RRLS
Overlay Map**



PLANNING SCHEME
OVERLAY MAP - RURAL RESIDENTIAL
LOT SIZES

Property boundaries

- Minimum lot size
- 3000 m2
 - 6000 m2
 - 2 ha
 - No further reconfiguration

Please read the following notes about this map:

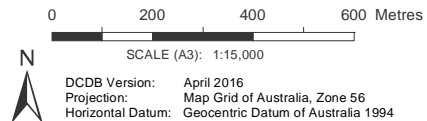
This overlay map only affects you if wish to subdivide your property in the Rural Residential zone.

This map shows the minimum lot size supported by the planning scheme if reconfiguration of a lot (subdivision) is proposed in the Rural residential zone.

Refer to Section 9.4.1.11 Reconfiguring a lot code – Rural Residential zone for requirements associated with this overlay map.

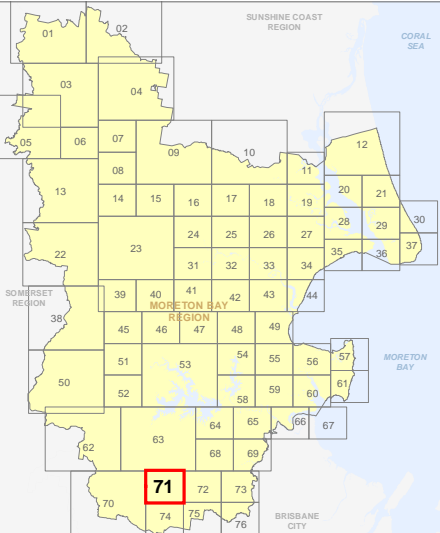
For further information regarding this overlay map, please refer to the Overlay information sheet and the Rural residential zone information sheet on Council's website (www.moretonbay.qld.gov.au/mbrplanningscheme) or contact council on 3205 0555.

Effective on and from XXXXX

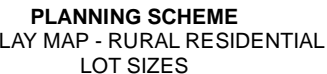


DISCLAIMER: Some of the information shown in this document has been provided to Council from external third parties. Council makes no representation and gives no warranty about the accuracy, reliability, completeness or suitability for any particular purpose of the information. Persons should not rely on the information shown in this document to make any decision with financial or legal implications and should instead rely on their own enquiries. To the full extent that it is able to do so in law, Council disclaims all liability (including liability in negligence) for all costs, losses and damages (including indirect and consequential costs, losses and damages) caused by or arising from anyone using or relying on the information shown in this document for any purpose whatsoever. © Copyright Moreton Bay Regional Council 2019





DCDB (Version April 2016) is reproduced with the permission of the State of Queensland



OM-71 RRLS
Overlay Map



Minimum lot size

	3000 m ²
	6000 m ²
	2 ha
	No further reconfiguration

For further information regarding this overlay map, please refer to the Overlay information sheet and the Rural residential zone information sheet on Council's website (www.moretonbay.qld.gov.au/mbrclplanningscheme) or contact council on 3205 0555.

0 200 400 600 Metres
SCALE (A3): 1:15,000
N
DCDB Version: April 2016
Projection: Map Grid of Australia, Zone 56
Horizontal Datum: Geocentric Datum of Australia 1994

DCDB (Version April 2016) is reproduced with the permission of the State of Queensland



**PLANNING SCHEME
OVERLAY MAP - RURAL RESIDENTIAL
LOT SIZES**

Property boundaries

Minimum lot size

- 3000 m²
- 6000 m²
- 2 ha
- No further reconfiguration

Please read the following notes about this map:

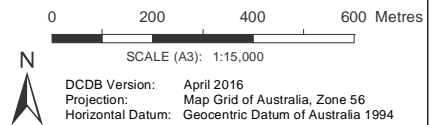
This overlay map only affects you if wish to subdivide your property in the Rural Residential zone.

This map shows the minimum lot size supported by the planning scheme if reconfiguration of a lot (subdivision) is proposed in the Rural residential zone.

Refer to Section 9.4.1.11 Reconfiguring a lot code – Rural Residential zone for requirements associated with this overlay map.

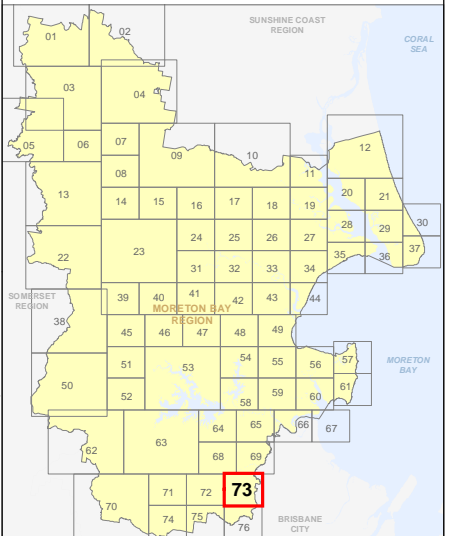
For further information regarding this overlay map, please refer to the Overlay information sheet and the Rural residential zone information sheet on Council's website (www.moretonbay.qld.gov.au/mbrclplanningscheme) or contact council on 3205 0555.

Effective on and from XXXXX

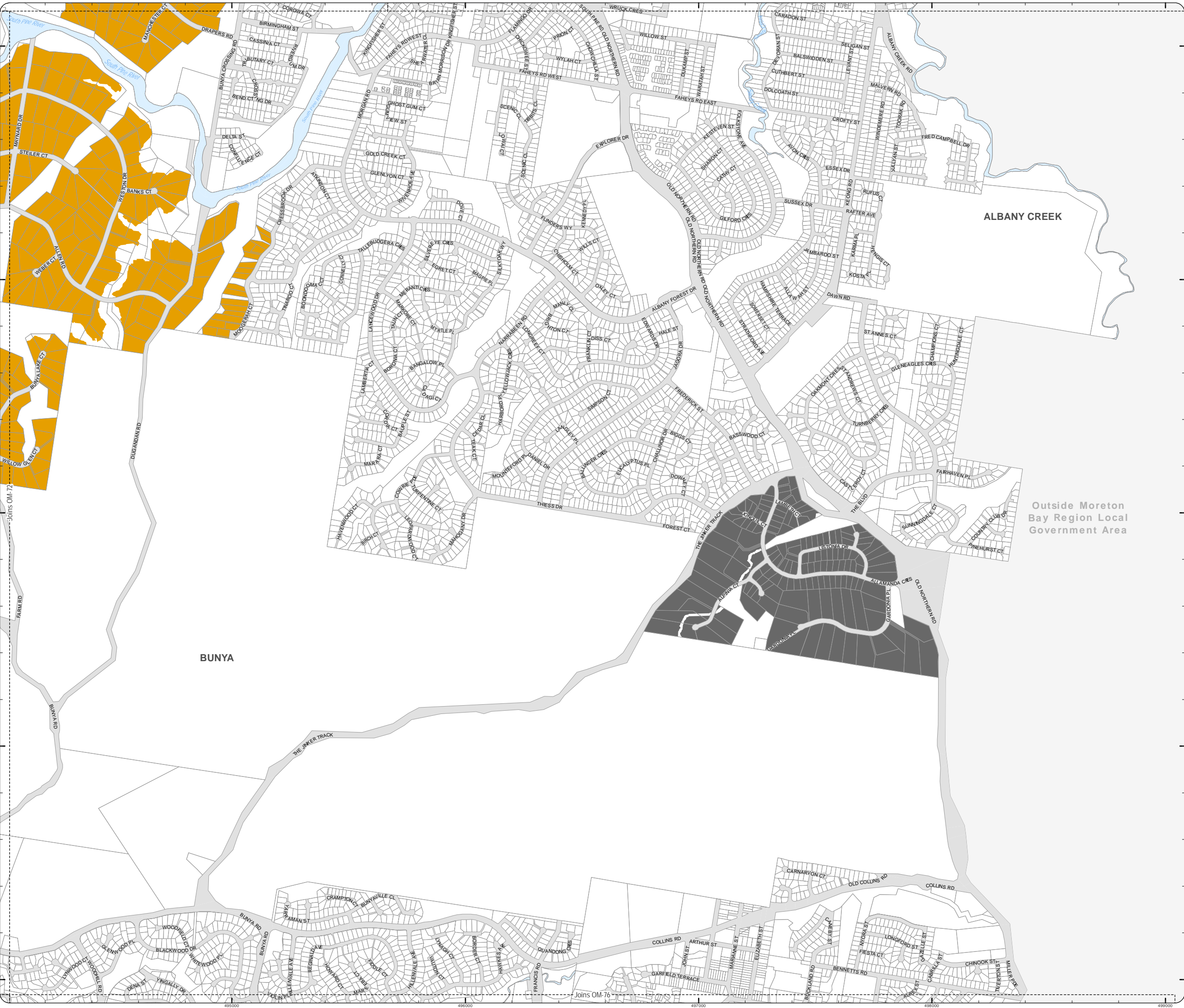


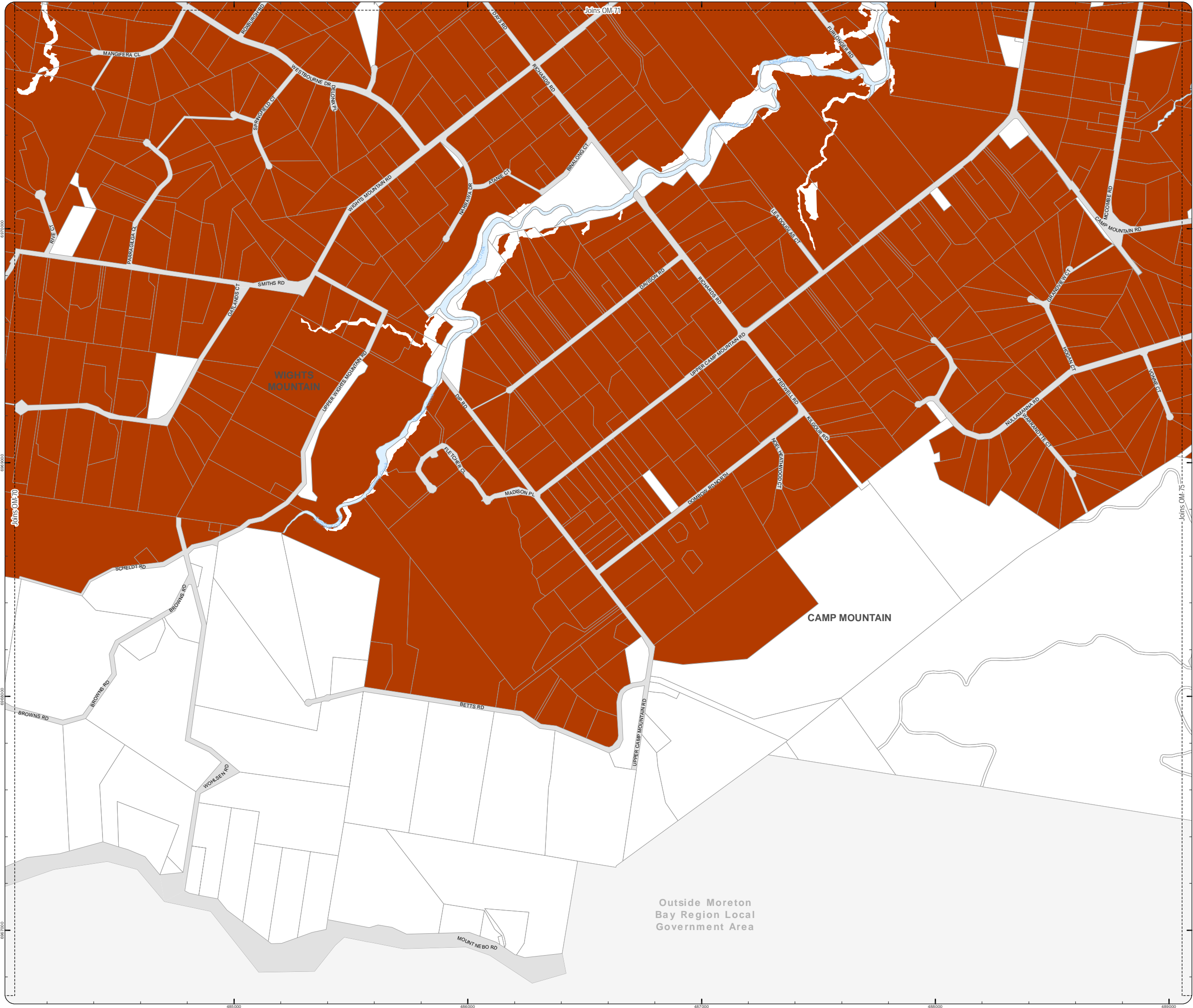
DISCLAIMER: Some of the information shown in this document has been provided to Council from external third parties. Council makes no representation and gives no warranty about the accuracy, reliability, completeness or suitability for any particular purpose of the information. Persons should not rely on the information shown in this document to make any decision with financial or legal implications and should instead rely on their own enquiries. To the full extent that it is able to do so in law, Council disclaims all liability (including liability in negligence) for all costs, losses and damages (including indirect and consequential costs, losses and damages) caused by or arising from anyone using or relying on the information shown in this document for any purpose whatsoever. © Copyright Moreton Bay Regional Council 2019

DCDB (Version April 2016) is reproduced with the permission of the State of Queensland



**OM-73 RRLS
Overlay Map**





PLANNING SCHEME
OVERLAY MAP - RURAL RESIDENTIAL
LOT SIZES

Property boundaries

- Minimum lot size
- 3000 m2
 - 6000 m2
 - 2 ha
 - No further reconfiguration

Please read the following notes about this map:

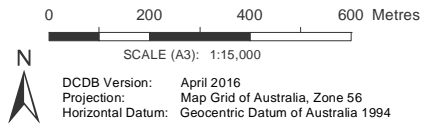
This overlay map only affects you if wish to subdivide your property in the Rural Residential zone.

This map shows the minimum lot size supported by the planning scheme if reconfiguration of a lot (subdivision) is proposed in the Rural residential zone.

Refer to Section 9.4.1.11 Reconfiguring a lot code – Rural Residential zone for requirements associated with this overlay map.

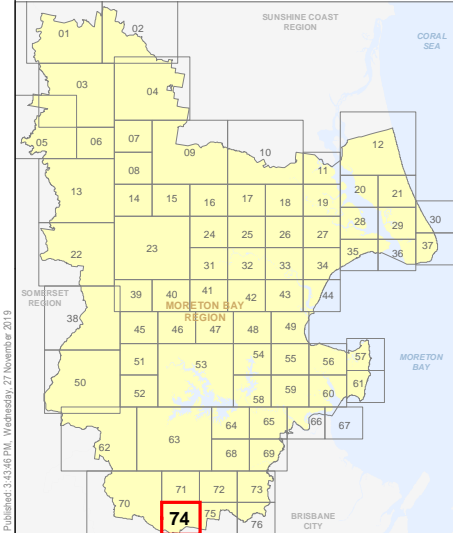
For further information regarding this overlay map, please refer to the Overlay information sheet and the Rural residential zone information sheet on Council's website (www.moretonbay.qld.gov.au/mbrplanningscheme) or contact council on 3205 0555.

Effective on and from XXXXX



DISCLAIMER: Some of the information shown in this document has been provided to Council from external third parties. Council makes no representation and gives no warranty about the accuracy, reliability, completeness or suitability for any particular purpose of the information. Persons should not rely on the information shown in this document to make any decision with financial or legal implications and should instead rely on their own enquiries. To the full extent that it is able to do so in law, Council disclaims all liability (including liability in negligence) for all costs, losses and damages (including indirect and consequential costs, losses and damages) caused by or arising from anyone using or relying on the information shown in this document for any purpose whatsoever. © Copyright Moreton Bay Regional Council 2019

DCDB (Version April 2016) is reproduced with the permission of the State of Queensland



OM-74 RRLS
Overlay Map



PLANNING SCHEME
OVERLAY MAP - RURAL RESIDENTIAL
LOT SIZES

Property boundaries

- Minimum lot size
- 3000 m2
 - 6000 m2
 - 2 ha
 - No further reconfiguration

Please read the following notes about this map:

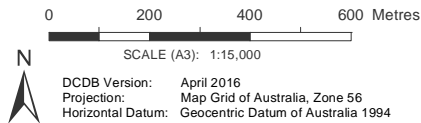
This overlay map only affects you if wish to subdivide your property in the Rural Residential zone.

This map shows the minimum lot size supported by the planning scheme if reconfiguration of a lot (subdivision) is proposed in the Rural residential zone.

Refer to Section 9.4.1.11 Reconfiguring a lot code – Rural Residential zone for requirements associated with this overlay map.

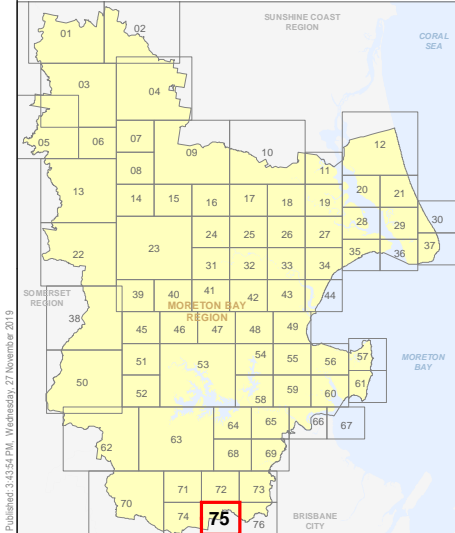
For further information regarding this overlay map, please refer to the Overlay information sheet and the Rural residential zone information sheet on Council's website (www.moretonbay.qld.gov.au/mbrplanningscheme) or contact council on 3205 0555.

Effective on and from XXXXX



DISCLAIMER: Some of the information shown in this document has been provided to Council from external third parties. Council makes no representation and gives no warranty about the accuracy, reliability, completeness or suitability for any particular purpose of the information. Persons should not rely on the information shown in this document to make any decision with financial or legal implications and should instead rely on their own enquiries. To the full extent that it is able to do so in law, Council disclaims all liability (including liability in negligence) for all costs, losses and damages (including indirect and consequential costs, losses and damages) caused by or arising from anyone using or relying on the information shown in this document for any purpose whatsoever. © Copyright Moreton Bay Regional Council 2019

DCDB (Version April 2016) is reproduced with the permission of the State of Queensland



OM-75 RRLS
Overlay Map



PLANNING SCHEME
OVERLAY MAP - RURAL RESIDENTIAL
LOT SIZES

Property boundaries

- Minimum lot size
- 3000 m2
 - 6000 m2
 - 2 ha
 - No further reconfiguration

Please read the following notes about this map:

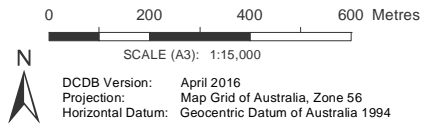
This overlay map only affects you if wish to subdivide your property in the Rural Residential zone.

This map shows the minimum lot size supported by the planning scheme if reconfiguration of a lot (subdivision) is proposed in the Rural residential zone.

Refer to Section 9.4.1.11 Reconfiguring a lot code – Rural Residential zone for requirements associated with this overlay map.

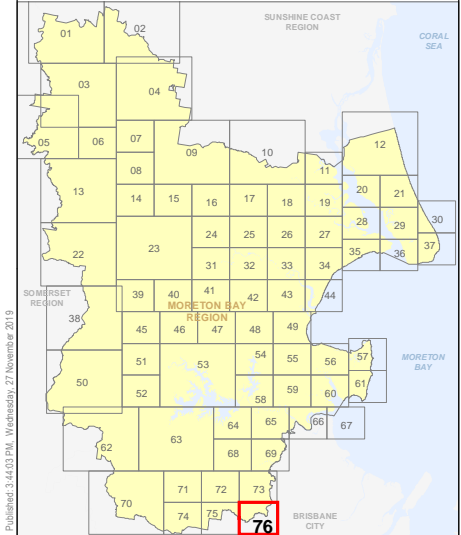
For further information regarding this overlay map, please refer to the Overlay information sheet and the Rural residential zone information sheet on Council's website (www.moretonbay.qld.gov.au/mbrplanningscheme) or contact council on 3205 0555.

Effective on and from XXXXX



DISCLAIMER: Some of the information shown in this document has been provided to Council from external third parties. Council makes no representation and gives no warranty about the accuracy, reliability, completeness or suitability for any particular purpose of the information. Persons should not rely on the information shown in this document to make any decision with financial or legal implications and should instead rely on their own enquiries. To the full extent that it is able to do so in law, Council disclaims all liability (including liability in negligence) for all costs, losses and damages (including indirect and consequential costs, losses and damages) caused by or arising from anyone using or relying on the information shown in this document for any purpose whatsoever. © Copyright Moreton Bay Regional Council 2019

DCDB (Version April 2016) is reproduced with the permission of the State of Queensland



OM-76 RRLS
Overlay Map