

PLANNING SCHEME
OVERLAY MAP - FLOOD HAZARD

- Property boundaries
- Flood planning area boundary
- High risk flood hazard area
- Medium risk flood hazard area
- Balance flood planning area

Please read the following notes about this overlay map:

This overlay map only affects you if your property is identified in the Flood planning area boundary, and you wish to develop.

Under State Government requirements, planning schemes must identify an area where flood planning controls apply. This overlay map shows land which may be subject to flood risk.

The high risk and medium risk areas shown on this map are based on the latest flood information for the current climate and characteristics of the area available at the time of adoption.

The flood risk areas have been mapped by considering the depth and velocity of water as well as the frequency of inundation.

When determining the flood risk areas, the effects of climate change have not been considered.

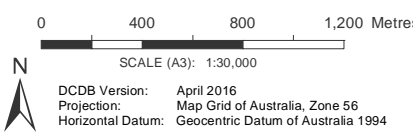
This overlay map also shows a Balance flood planning area which represents areas of low or negligible risk. Development requirements for the Balance flood planning area are minimal, such as minimum floor levels, and are provided in the Flood hazard overlay code of the planning scheme.

When determining the Flood planning area boundary and extent of the Balance flood planning area, the effects of climate change have been considered.

Refer to the Flood hazard overlay table of assessment in Part 5 and overlay code in Part 8 for requirements associated with this overlay map.

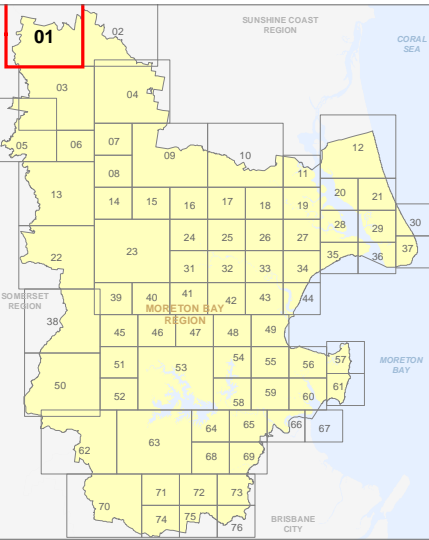
For further information regarding this overlay, please refer to the Flood and Coastal Hazard information sheet on Council's website (www.moretonbay.qld.gov.au/mbrplanningscheme) or contact council on 3205 0555.

Effective on and from XXXXX

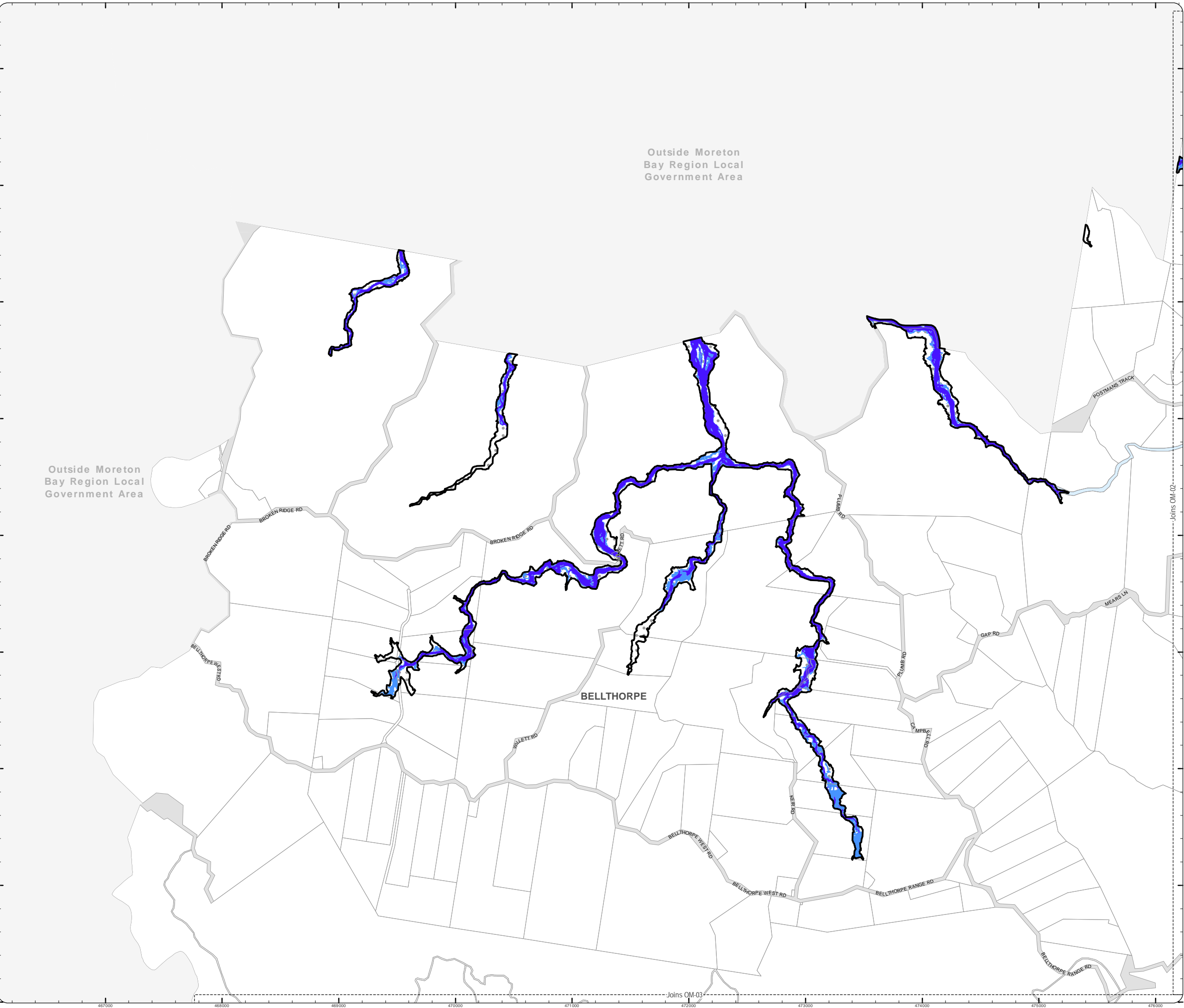


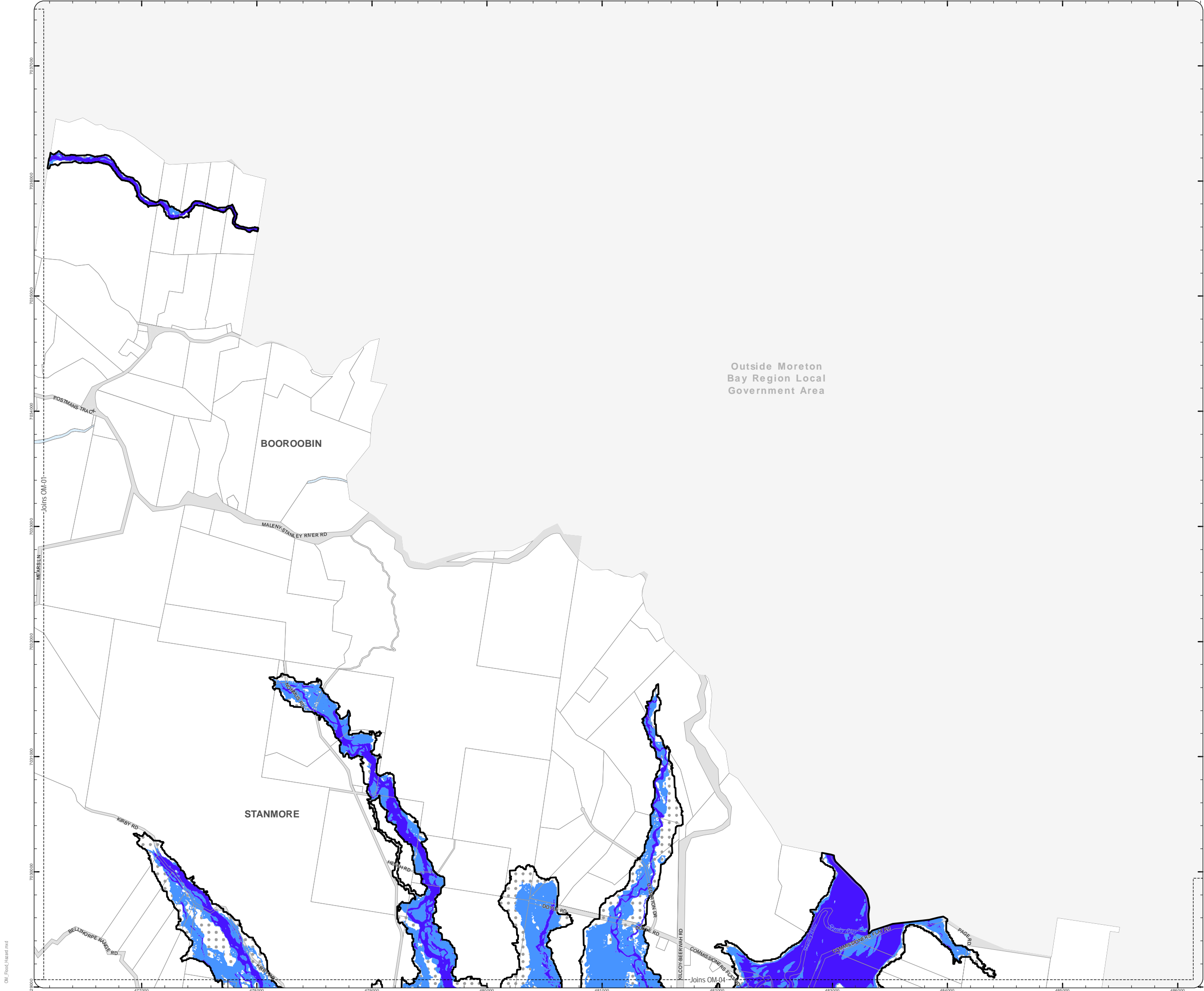
DISCLAIMER: Some of the information shown in this document has been provided to Council from external third parties. Council makes no representation and gives no warranty about the accuracy, reliability, completeness or suitability for any particular purpose of the information. Persons should not rely on the information shown in this document to make any decision with financial or legal implications and should instead rely on their own enquiries. To the full extent that it is able to do so in law, Council disclaims all liability (including liability in negligence) for all costs, losses and damages (including indirect and consequential costs, losses and damages) caused by or arising from anyone using or relying on the information shown in this document for any purpose whatsoever. © Copyright Moreton Bay Regional Council 2019

DCDB (Version April 2016) is reproduced with the permission of the State of Queensland



OM-1 FH
Overlay Map





OM_Flood_Hazard.mxd

Please Note: Do Not Print using "Page Scaling: Fit to Printable Area", this will distort the scale of the map and impacts quality of text and linework. Please print using setup of A3 paper size and Landscape orientation, with "Page Scaling: None", and you will not see this message.

PLANNING SCHEME
OVERLAY MAP - FLOOD HAZARD

- Property boundaries
- Flood planning area boundary
- High risk flood hazard area
- Medium risk flood hazard area
- Balance flood planning area

Please read the following notes about this overlay map:

This overlay map only affects you if your property is identified in the Flood planning area boundary, and you wish to develop.

Under State Government requirements, planning schemes must identify an area where flood planning controls apply. This overlay map shows land which may be subject to flood risk.

The high risk and medium risk areas shown on this map are based on the latest flood information for the current climate and characteristics of the area available at the time of adoption.

The flood risk areas have been mapped by considering the depth and velocity of water as well as the frequency of inundation.

When determining the flood risk areas, the effects of climate change have not been considered.

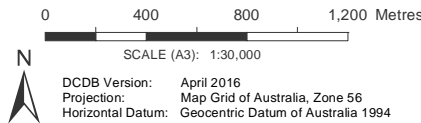
This overlay map also shows a Balance flood planning area which represents areas of low or negligible risk. Development requirements for the Balance flood planning area are minimal, such as minimum floor levels, and are provided in the Flood hazard overlay code of the planning scheme.

When determining the Flood planning area boundary and extent of the Balance flood planning area, the effects of climate change have been considered.

Refer to the Flood hazard overlay table of assessment in Part 5 and overlay code in Part 8 for requirements associated with this overlay map.

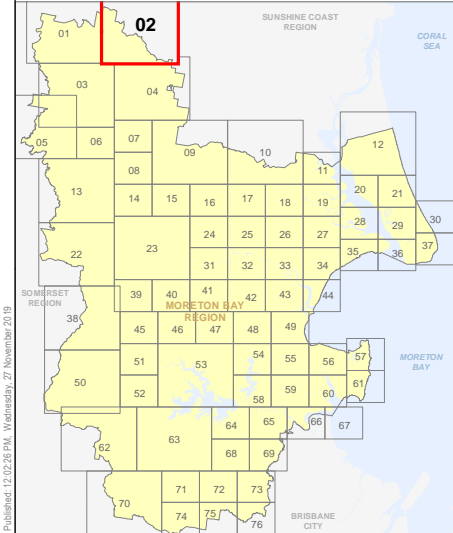
For further information regarding this overlay, please refer to the Flood and Coastal Hazard information sheet on Council's website (www.moretonbay.qld.gov.au/mbrplanningscheme) or contact council on 3205 0555.

Effective on and from XXXXX

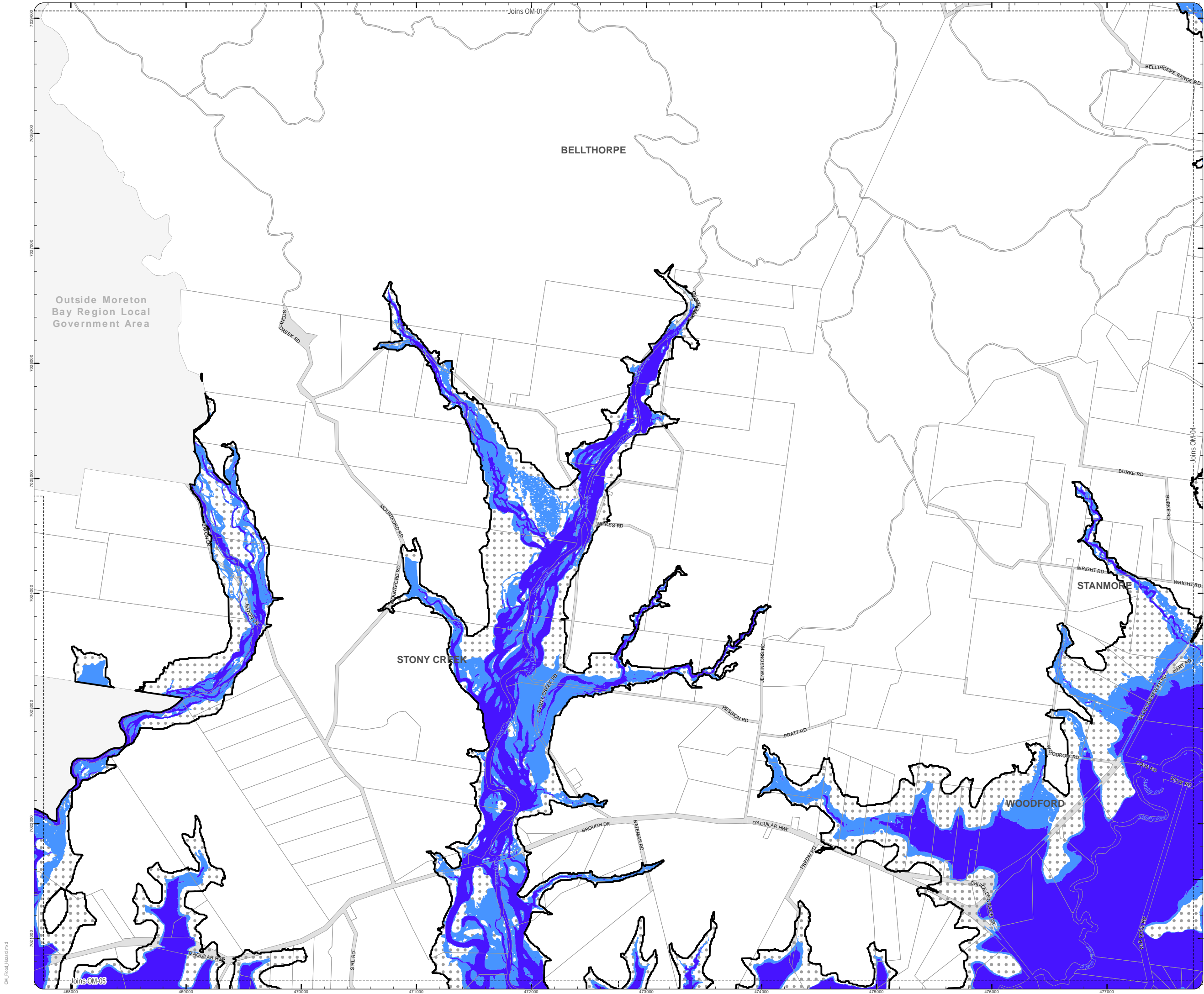


DISCLAIMER: Some of the information shown in this document has been provided to Council from external third parties. Council makes no representation and gives no warranty about the accuracy, reliability, completeness or suitability for any particular purpose of the information. Persons should not rely on the information shown in this document to make any decision with financial or legal implications and should instead rely on their own enquiries. To the full extent that it is able to do so in law, Council disclaims all liability (including liability in negligence) for all costs, losses and damages (including indirect and consequential costs, losses and damages) caused by or arising from anyone using or relying on the information shown in this document for any purpose whatsoever. © Copyright Moreton Bay Regional Council 2019

DCDB (Version April 2016) is reproduced with the permission of the State of Queensland



Published 12:02:35 PM, Wednesday, 27 November 2019



**PLANNING SCHEME
OVERLAY MAP - FLOOD HAZARD**

- Property boundaries
- Flood planning area boundary
- High risk flood hazard area
- Medium risk flood hazard area
- Balance flood planning area

Please read the following notes about this overlay map:

This overlay map only affects you if your property is identified in the Flood planning area boundary, and you wish to develop.

Under State Government requirements, planning schemes must identify an area where flood planning controls apply. This overlay map shows land which may be subject to flood risk.

The high risk and medium risk areas shown on this map are based on the latest flood information for the current climate and characteristics of the area available at the time of adoption.

The flood risk areas have been mapped by considering the depth and velocity of water as well as the frequency of inundation.

When determining the flood risk areas, the effects of climate change have not been considered.

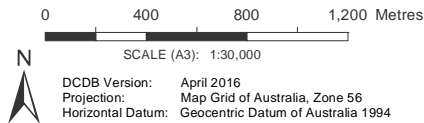
This overlay map also shows a Balance flood planning area which represents areas of low or negligible risk. Development requirements for the Balance flood planning area are minimal, such as minimum floor levels, and are provided in the Flood hazard overlay code of the planning scheme.

When determining the Flood planning area boundary and extent of the Balance flood planning area, the effects of climate change have been considered.

Refer to the Flood hazard overlay table of assessment in Part 5 and overlay code in Part 8 for requirements associated with this overlay map.

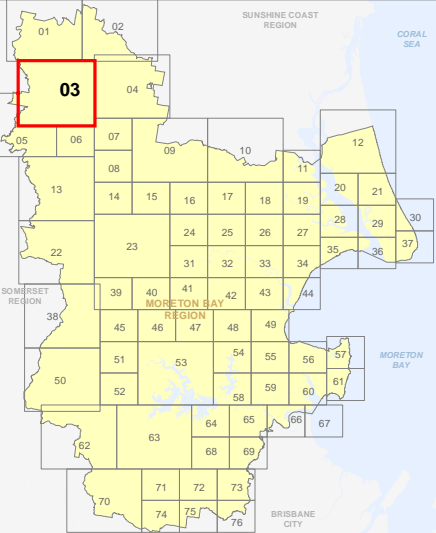
For further information regarding this overlay, please refer to the Flood and Coastal Hazard information sheet on Council's website (www.moretonbay.qld.gov.au/mbrplanningscheme) or contact council on 3205 0555.

Effective on and from XXXXX

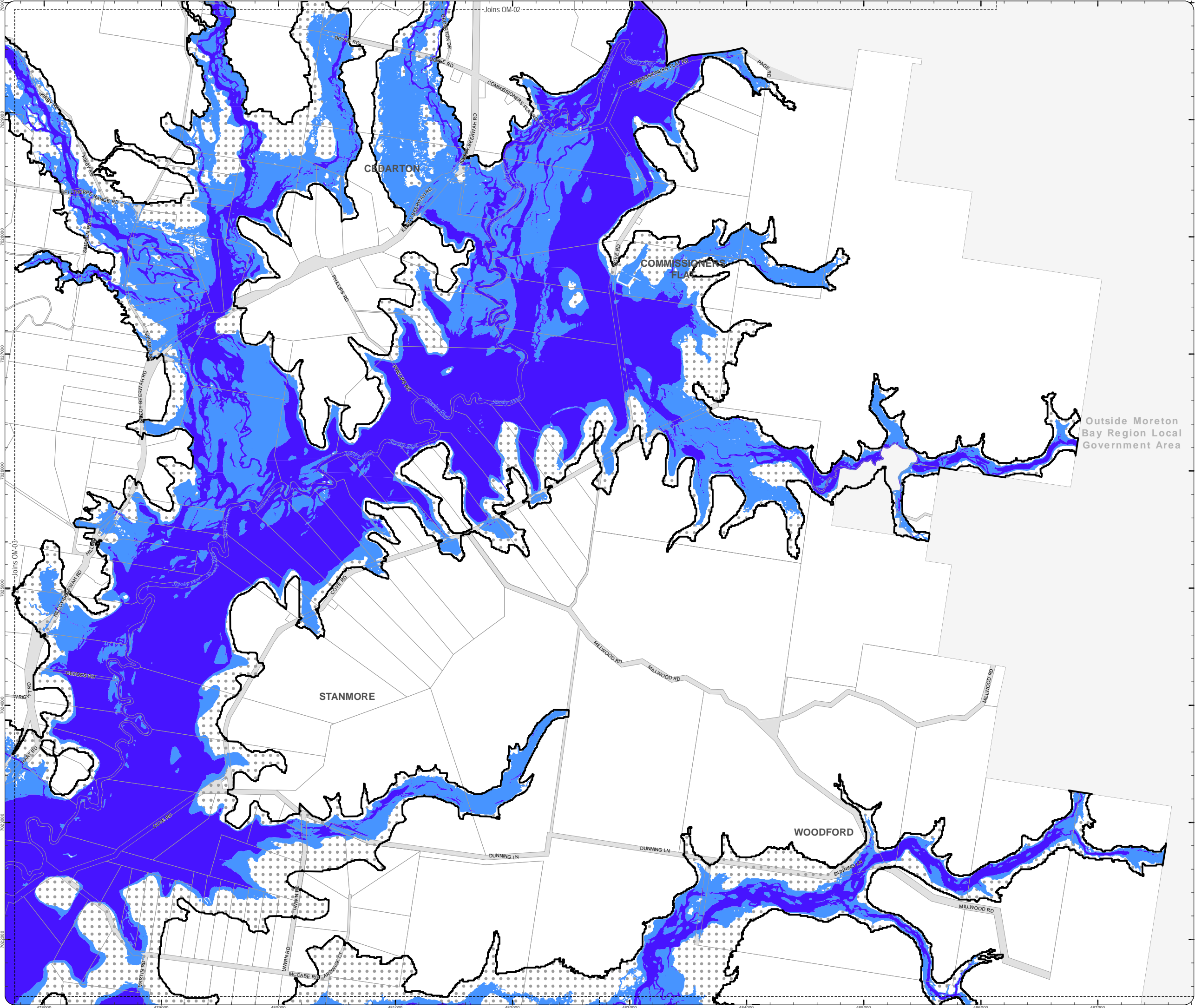


DISCLAIMER: Some of the information shown in this document has been provided to Council from external third parties. Council makes no representation and gives no warranty about the accuracy, reliability, completeness or suitability for any particular purpose of the information. Persons should not rely on the information shown in this document to make any decision with financial or legal implications and should instead rely on their own enquiries. To the full extent that it is able to do so in law, Council disclaims all liability (including liability in negligence) for all costs, losses and damages (including indirect and consequential costs, losses and damages) caused by or arising from anyone using or relying on the information shown in this document for any purpose whatsoever. © Copyright Moreton Bay Regional Council 2019

DCDB (Version April 2016) is reproduced with the permission of the State of Queensland



**OM-3 FH
Overlay Map**



PLANNING SCHEME
OVERLAY MAP - FLOOD HAZARD

- Property boundaries
- Flood planning area boundary
- High risk flood hazard area
- Medium risk flood hazard area
- Balance flood planning area

Please read the following notes about this overlay map:

This overlay map only affects you if your property is identified in the Flood planning area boundary, and you wish to develop.

Under State Government requirements, planning schemes must identify an area where flood planning controls apply. This overlay map shows land which may be subject to flood risk.

The high risk and medium risk areas shown on this map are based on the latest flood information for the current climate and characteristics of the area available at the time of adoption.

The flood risk areas have been mapped by considering the depth and velocity of water as well as the frequency of inundation.

When determining the flood risk areas, the effects of climate change have not been considered.

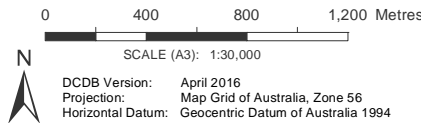
This overlay map also shows a Balance flood planning area which represents areas of low or negligible risk. Development requirements for the Balance flood planning area are minimal, such as minimum floor levels, and are provided in the Flood hazard overlay code of the planning scheme.

When determining the Flood planning area boundary and extent of the Balance flood planning area, the effects of climate change have been considered.

Refer to the Flood hazard overlay table of assessment in Part 5 and overlay code in Part 8 for requirements associated with this overlay map.

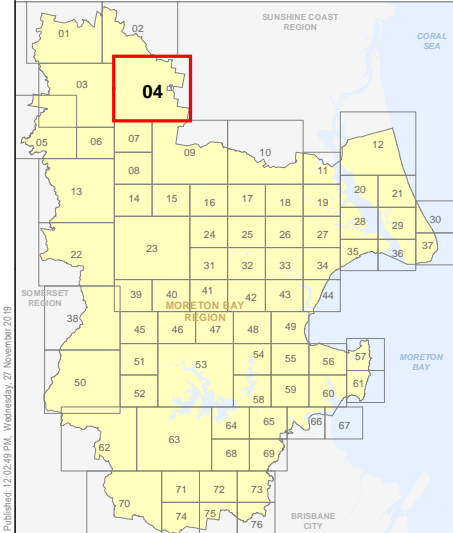
For further information regarding this overlay, please refer to the Flood and Coastal Hazard information sheet on Council's website (www.moretonbay.qld.gov.au/mbrplanningscheme) or contact council on 3205 0555.

Effective on and from XXXXX

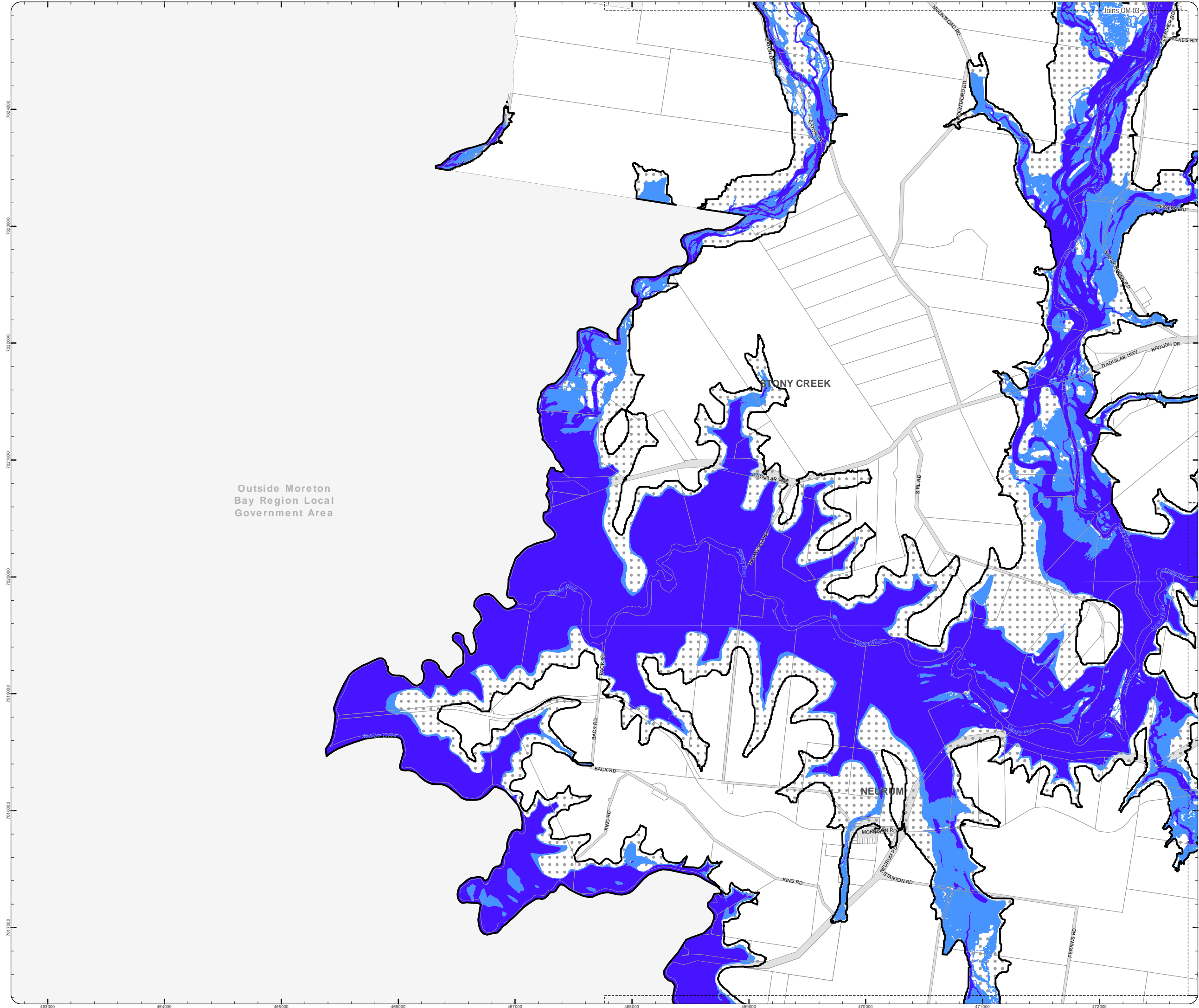


DISCLAIMER: Some of the information shown in this document has been provided to Council from external third parties. Council makes no representation and gives no warranty about the accuracy, reliability, completeness or suitability for any particular purpose of the information. Persons should not rely on the information shown in this document to make any decision with financial or legal implications and should instead rely on their own enquiries. To the full extent that it is able to do so in law, Council disclaims all liability (including liability in negligence) for all costs, losses and damages (including indirect and consequential costs, losses and damages) caused by or arising from anyone using or relying on the information shown in this document for any purpose whatsoever. © Copyright Moreton Bay Regional Council 2019

DCDB (Version April 2016) is reproduced with the permission of the State of Queensland



OM-4 FH
Overlay Map



PLANNING SCHEME
OVERLAY MAP - FLOOD HAZARD

- Property boundaries
- Flood planning area boundary
- High risk flood hazard area
- Medium risk flood hazard area
- Balance flood planning area

Please read the following notes about this overlay map:

This overlay map only affects you if your property is identified in the Flood planning area boundary, and you wish to develop.

Under State Government requirements, planning schemes must identify an area where flood planning controls apply. This overlay map shows land which may be subject to flood risk.

The high risk and medium risk areas shown on this map are based on the latest flood information for the current climate and characteristics of the area available at the time of adoption.

The flood risk areas have been mapped by considering the depth and velocity of water as well as the frequency of inundation.

When determining the flood risk areas, the effects of climate change have not been considered.

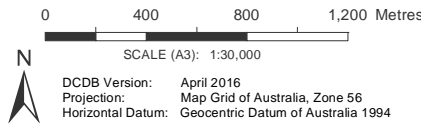
This overlay map also shows a Balance flood planning area which represents areas of low or negligible risk. Development requirements for the Balance flood planning area are minimal, such as minimum floor levels, and are provided in the Flood hazard overlay code of the planning scheme.

When determining the Flood planning area boundary and extent of the Balance flood planning area, the effects of climate change have been considered.

Refer to the Flood hazard overlay table of assessment in Part 5 and overlay code in Part 8 for requirements associated with this overlay map.

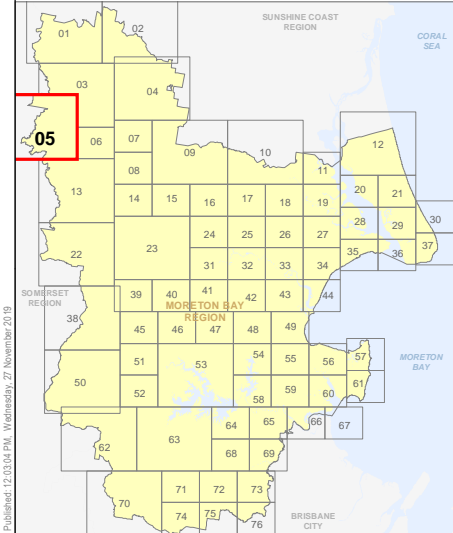
For further information regarding this overlay, please refer to the Flood and Coastal Hazard information sheet on Council's website (www.moretonbay.qld.gov.au/mbrplanningscheme) or contact council on 3205 0555.

Effective on and from XXXXX

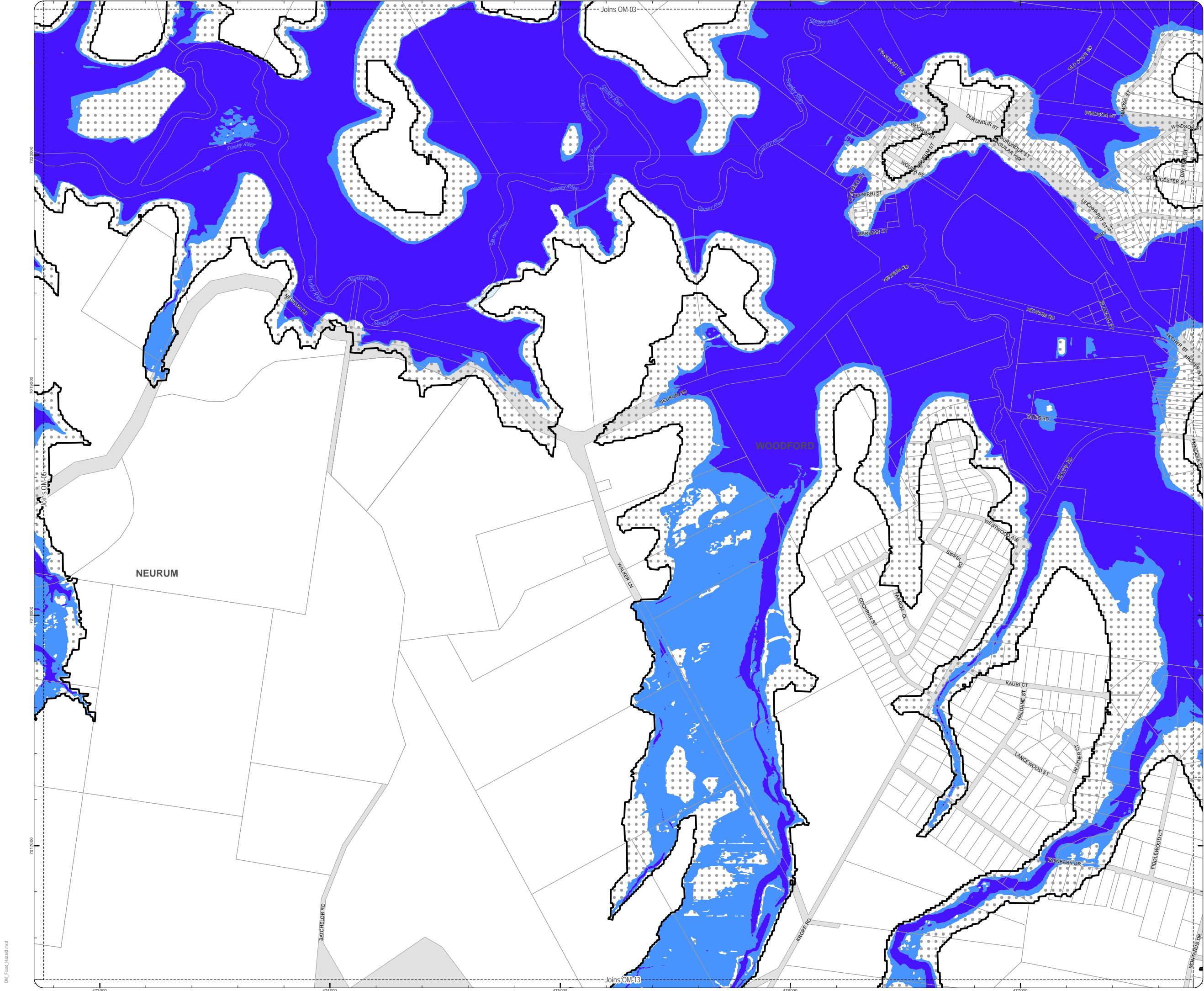


DISCLAIMER: Some of the information shown in this document has been provided to Council from external third parties. Council makes no representation and gives no warranty about the accuracy, reliability, completeness or suitability for any particular purpose of the information. Persons should not rely on the information shown in this document to make any decision with financial or legal implications and should instead rely on their own enquiries. To the full extent that it is able to do so in law, Council disclaims all liability (including liability in negligence) for all costs, losses and damages (including indirect and consequential costs, losses and damages) caused by or arising from anyone using or relying on the information shown in this document for any purpose whatsoever. © Copyright Moreton Bay Regional Council 2019

DCDB (Version April 2016) is reproduced with the permission of the State of Queensland



OM-5 FH
Overlay Map



PLANNING SCHEME
OVERLAY MAP - FLOOD HAZARD

- Property boundaries
- Flood planning area boundary
- High risk flood hazard area
- Medium risk flood hazard area
- Balance flood planning area

Please read the following notes about this overlay map:

This overlay map only affects you if your property is identified in the Flood planning area boundary, and you wish to develop.

Under State Government requirements, planning schemes must identify an area where flood planning controls apply. This overlay map shows land which may be subject to flood risk.

The high risk and medium risk areas shown on this map are based on the latest flood information for the current climate and characteristics of the area available at the time of adoption.

The flood risk areas have been mapped by considering the depth and velocity of water as well as the frequency of inundation.

When determining the flood risk areas, the effects of climate change have not been considered.

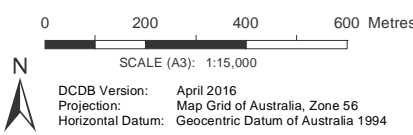
This overlay map also shows a Balance flood planning area which represents areas of low or negligible risk. Development requirements for the Balance flood planning area are minimal, such as minimum floor levels, and are provided in the Flood hazard overlay code of the planning scheme.

When determining the Flood planning area boundary and extent of the Balance flood planning area, the effects of climate change have been considered.

Refer to the Flood hazard overlay table of assessment in Part 5 and overlay code in Part 8 for requirements associated with this overlay map.

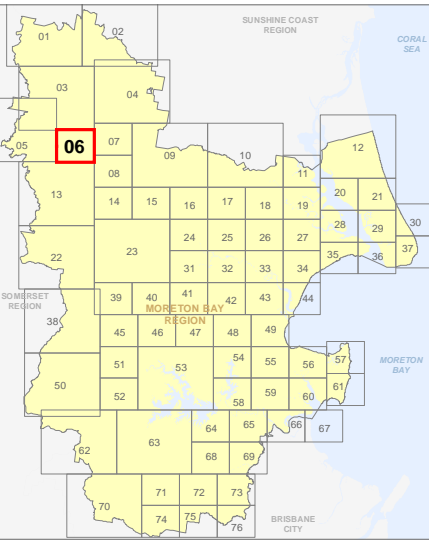
For further information regarding this overlay, please refer to the Flood and Coastal Hazard information sheet on Council's website (www.moretonbay.qld.gov.au/mbrplanningscheme) or contact council on 3205 0555.

Effective on and from XXXXX



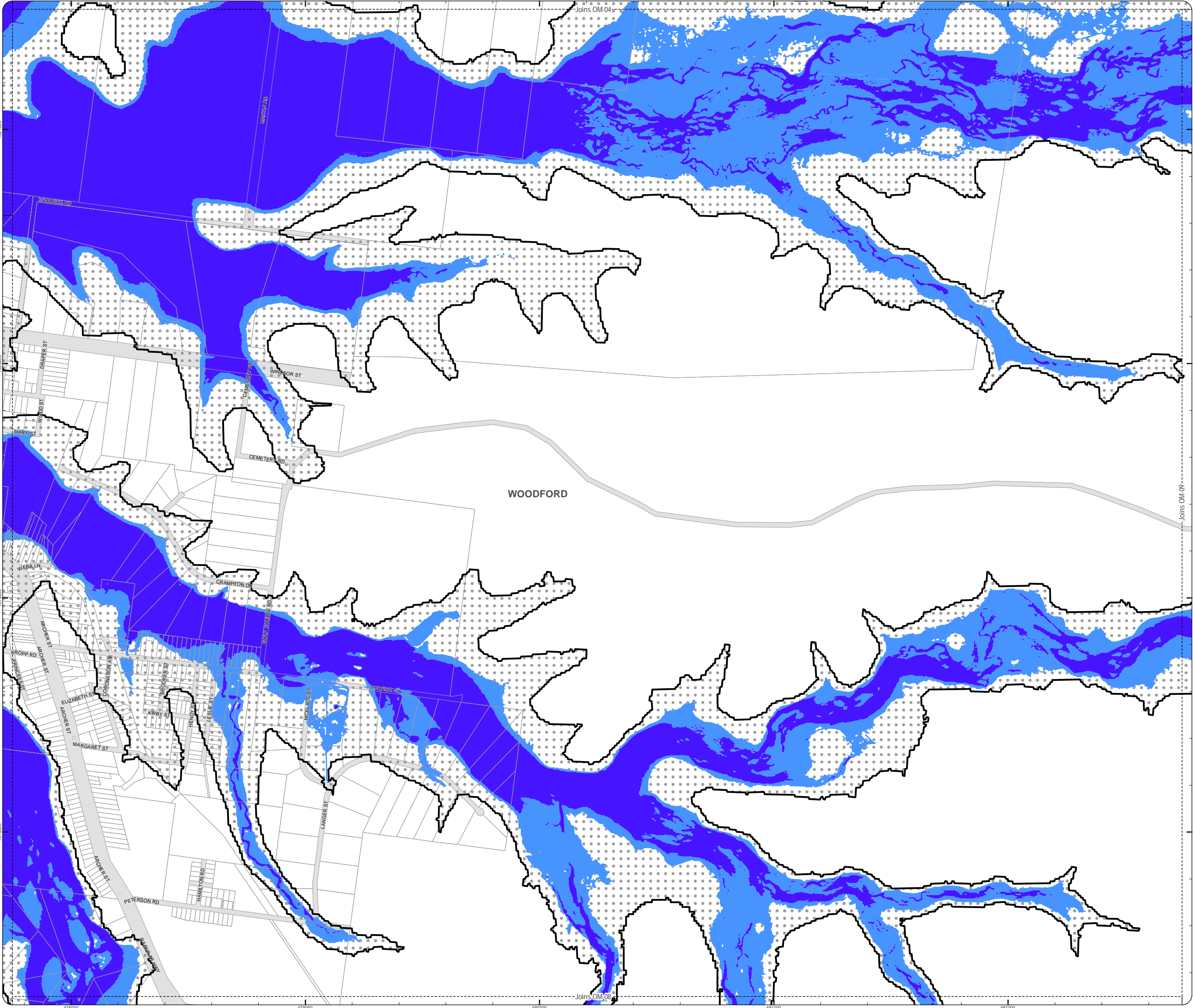
DISCLAIMER: Some of the information shown in this document has been provided to Council from external third parties. Council makes no representation and gives no warranty about the accuracy, reliability, completeness or suitability for any particular purpose of the information. Persons should not rely on the information shown in this document to make any decision with financial or legal implications and should instead rely on their own enquiries. To the full extent that it is able to do so in law, Council disclaims all liability (including liability in negligence) for all costs, losses and damages (including indirect and consequential costs, losses and damages) caused by or arising from anyone using or relying on the information shown in this document for any purpose whatsoever. © Copyright Moreton Bay Regional Council 2019

DCDB (Version April 2016) is reproduced with the permission of the State of Queensland



OM-6 FH
Overlay Map

OM_Flood_Hazard.mxd



PLANNING SCHEME
OVERLAY MAP - FLOOD HAZARD

- Property boundaries
- Flood planning area boundary
- High risk flood hazard area
- Medium risk flood hazard area
- Balance flood planning area

Please read the following notes about this overlay map:

This overlay map only affects you if your property is identified in the Flood planning area boundary, and you wish to develop.

Under State Government requirements, planning schemes must identify an area where flood planning controls apply. This overlay map shows land which may be subject to flood risk.

The high risk and medium risk areas shown on this map are based on the latest flood information for the current climate and characteristics of the area available at the time of adoption.

The flood risk areas have been mapped by considering the depth and velocity of water as well as the frequency of inundation.

When determining the flood risk areas, the effects of climate change have not been considered.

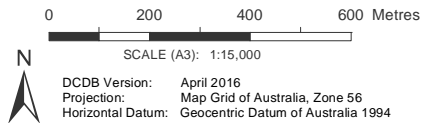
This overlay map also shows a Balance flood planning area which represents areas of low or negligible risk. Development requirements for the Balance flood planning area are minimal, such as minimum floor levels, and are provided in the Flood hazard overlay code of the planning scheme.

When determining the Flood planning area boundary and extent of the Balance flood planning area, the effects of climate change have been considered.

Refer to the Flood hazard overlay table of assessment in Part 5 and overlay code in Part 8 for requirements associated with this overlay map.

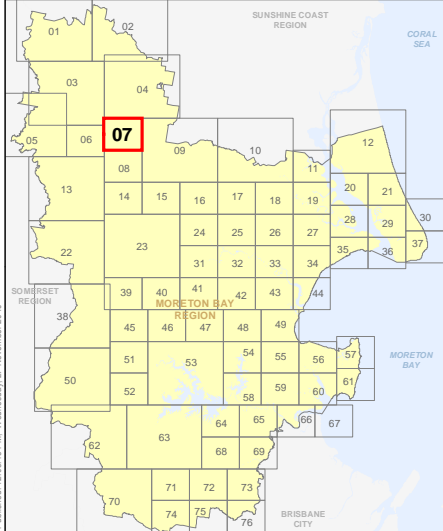
For further information regarding this overlay, please refer to the Flood and Coastal Hazard information sheet on Council's website (www.moretonbay.qld.gov.au/mbrplanningscheme) or contact council on 3205 0555.

Effective on and from XXXXX

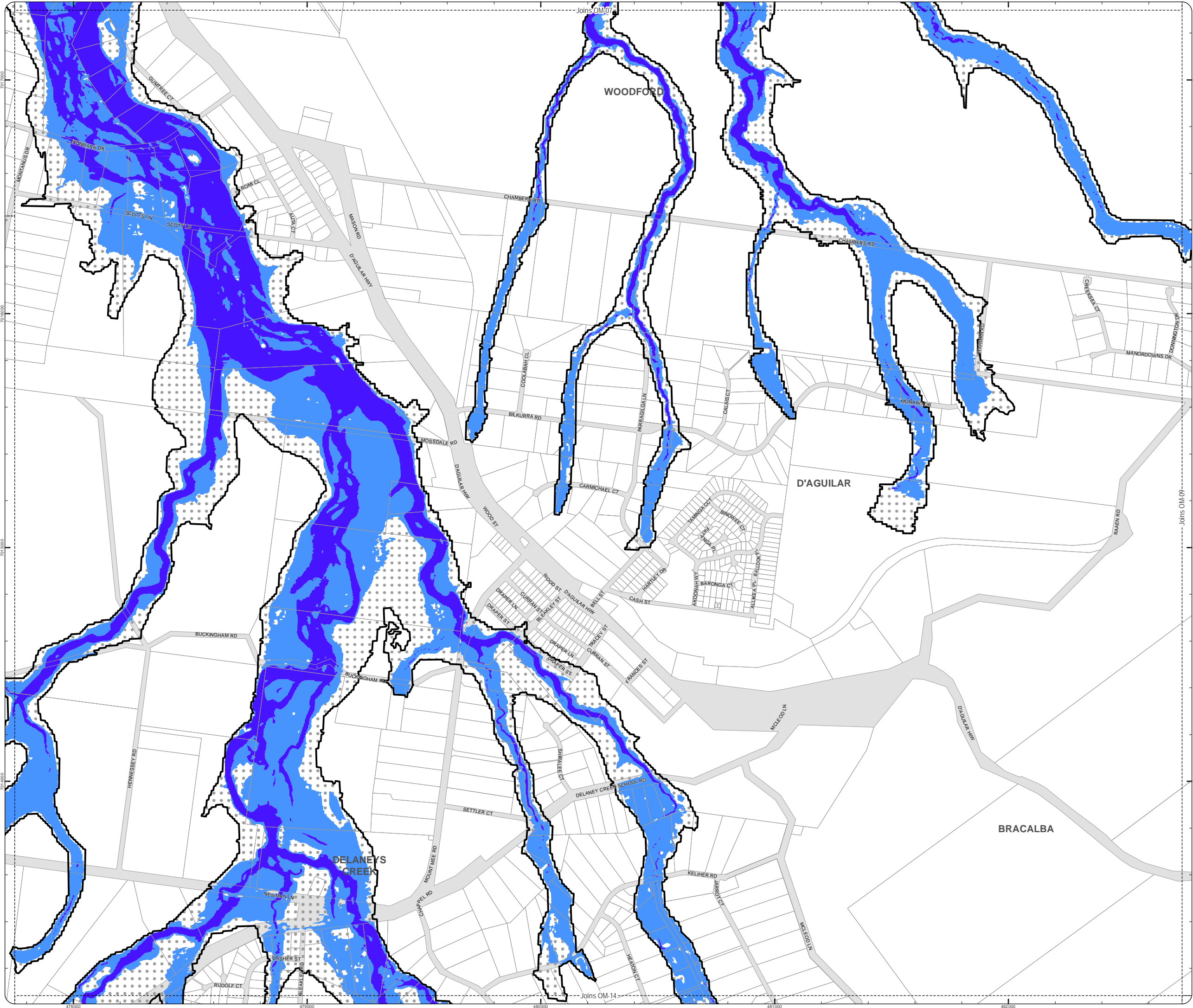


DISCLAIMER: Some of the information shown in this document has been provided to Council from external third parties. Council makes no representation and gives no warranty about the accuracy, reliability, completeness or suitability for any particular purpose of the information. Persons should not rely on the information shown in this document to make any decision with financial or legal implications and should instead rely on their own enquiries. To the full extent that it is able to do so in law, Council disclaims all liability (including liability in negligence) for all costs, losses and damages (including indirect and consequential costs, losses and damages) caused by or arising from anyone using or relying on the information shown in this document for any purpose whatsoever. © Copyright Moreton Bay Regional Council 2019

DCDB (Version April 2016) is reproduced with the permission of the State of Queensland



OM-7 FH
Overlay Map



PLANNING SCHEME
OVERLAY MAP - FLOOD HAZARD

- Property boundaries
- Flood planning area boundary
- High risk flood hazard area
- Medium risk flood hazard area
- Balance flood planning area

Please read the following notes about this overlay map:

This overlay map only affects you if your property is identified in the Flood planning area boundary, and you wish to develop.

Under State Government requirements, planning schemes must identify an area where flood planning controls apply. This overlay map shows land which may be subject to flood risk.

The high risk and medium risk areas shown on this map are based on the latest flood information for the current climate and characteristics of the area available at the time of adoption.

The flood risk areas have been mapped by considering the depth and velocity of water as well as the frequency of inundation.

When determining the flood risk areas, the effects of climate change have not been considered.

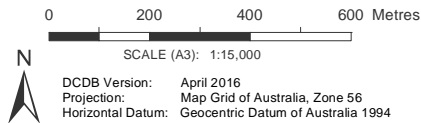
This overlay map also shows a Balance flood planning area which represents areas of low or negligible risk. Development requirements for the Balance flood planning area are minimal, such as minimum floor levels, and are provided in the Flood hazard overlay code of the planning scheme.

When determining the Flood planning area boundary and extent of the Balance flood planning area, the effects of climate change have been considered.

Refer to the Flood hazard overlay table of assessment in Part 5 and overlay code in Part 8 for requirements associated with this overlay map.

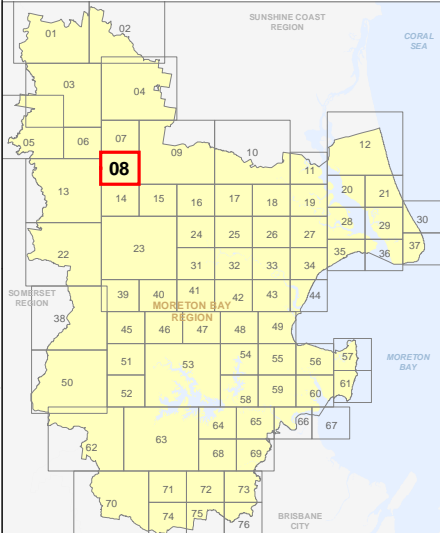
For further information regarding this overlay, please refer to the Flood and Coastal Hazard information sheet on Council's website (www.moretonbay.qld.gov.au/mbr/planningscheme) or contact council on 3205 0555.

Effective on and from XXXXX

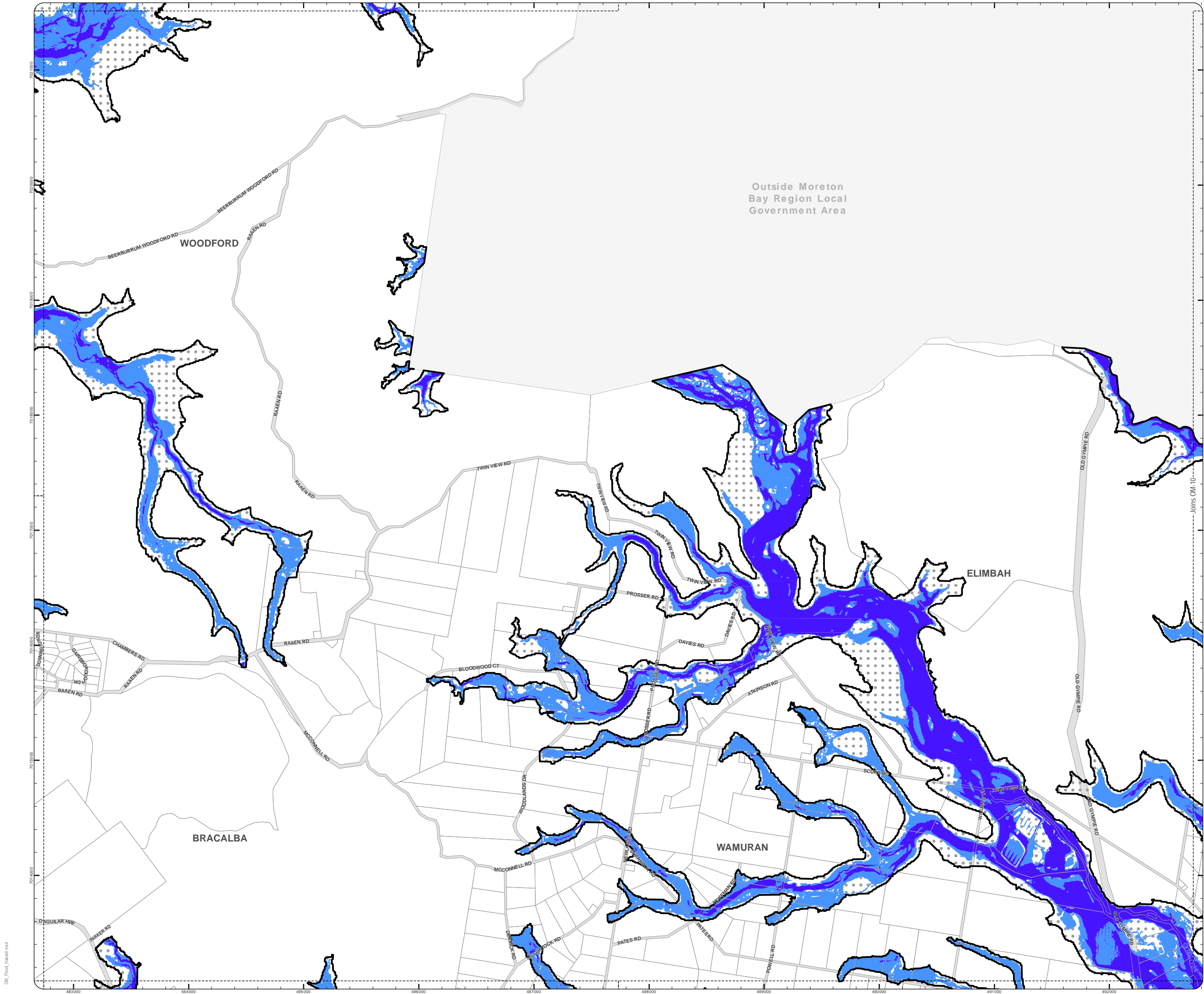


DISCLAIMER: Some of the information shown in this document has been provided to Council from external third parties. Council makes no representation and gives no warranty about the accuracy, reliability, completeness or suitability for any particular purpose of the information. Persons should not rely on the information shown in this document to make any decision with financial or legal implications and should instead rely on their own enquiries. To the full extent that it is able to do so in law, Council disclaims all liability (including liability in negligence) for all costs, losses and damages (including indirect and consequential costs, losses and damages) caused by or arising from anyone using or relying on the information shown in this document for any purpose whatsoever. © Copyright Moreton Bay Regional Council 2019

DCDB (Version April 2016) is reproduced with the permission of the State of Queensland



OM-8 FH
Overlay Map



PLANNING SCHEME
OVERLAY MAP - FLOOD HAZARD

- Property boundaries
- Flood planning area boundary
- High risk flood hazard area
- Medium risk flood hazard area
- Balance flood planning area

Please read the following notes about this overlay map:

This overlay map only affects you if your property is identified in the Flood planning area boundary, and you wish to develop.

Under State Government requirements, planning schemes must identify an area where flood planning controls apply. This overlay map shows land which may be subject to flood risk.

The high risk and medium risk areas shown on this map are based on the latest flood information for the current climate and characteristics of the area available at the time of adoption.

The flood risk areas have been mapped by considering the depth and velocity of water as well as the frequency of inundation.

When determining the flood risk areas, the effects of climate change have not been considered.

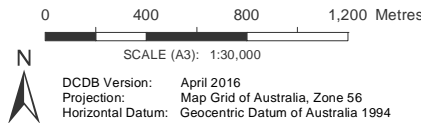
This overlay map also shows a Balance flood planning area which represents areas of low or negligible risk. Development requirements for the Balance flood planning area are minimal, such as minimum floor levels, and are provided in the Flood hazard overlay code of the planning scheme.

When determining the Flood planning area boundary and extent of the Balance flood planning area, the effects of climate change have been considered.

Refer to the Flood hazard overlay table of assessment in Part 5 and overlay code in Part 8 for requirements associated with this overlay map.

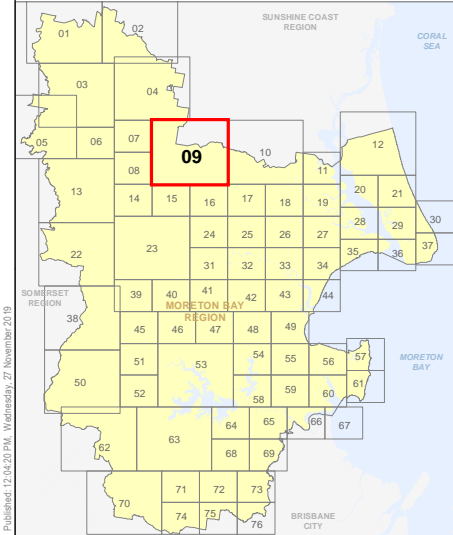
For further information regarding this overlay, please refer to the Flood and Coastal Hazard information sheet on Council's website (www.moretonbay.qld.gov.au/mbrplanningscheme) or contact council on 3205 0555.

Effective on and from XXXXX

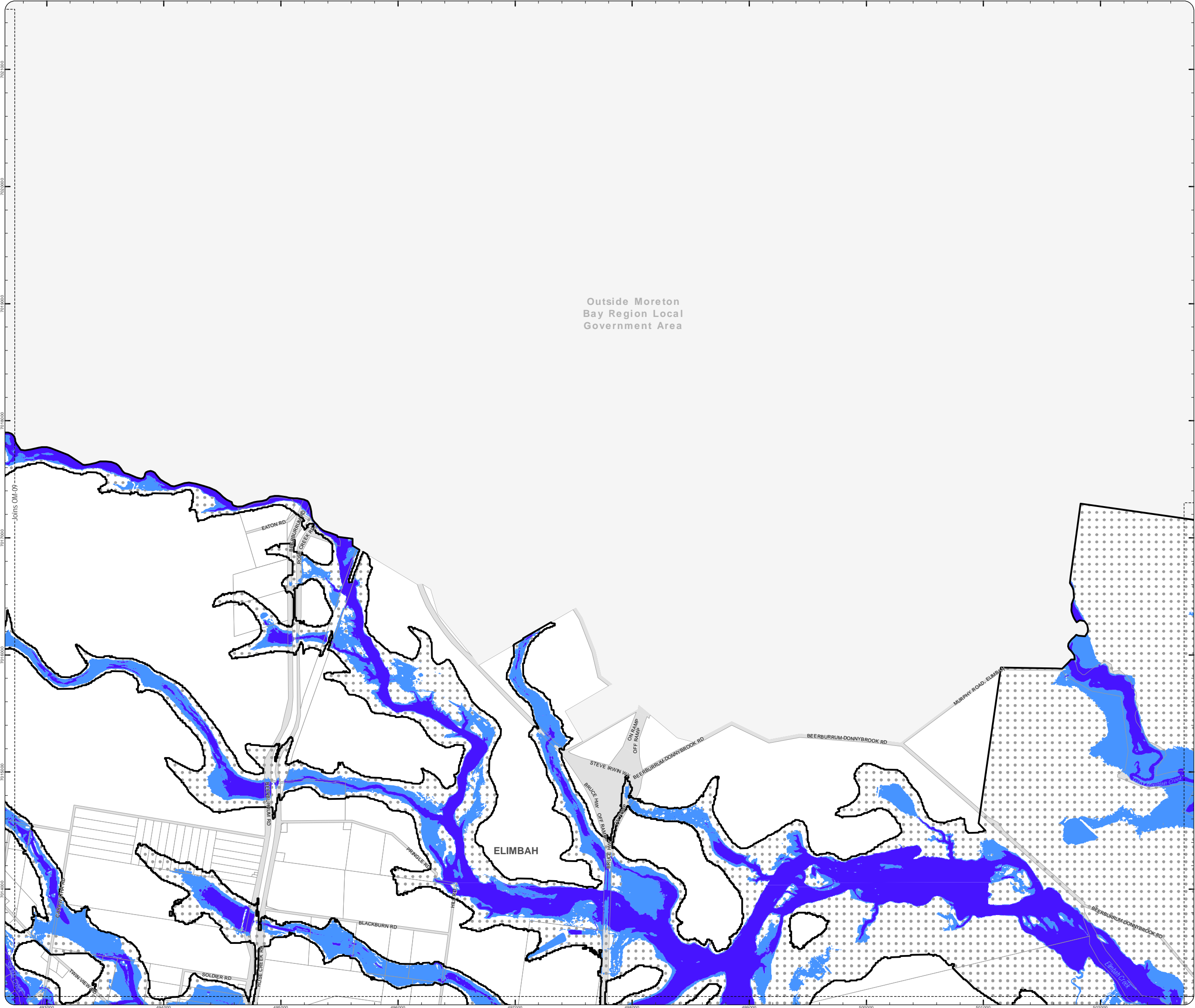


DISCLAIMER: Some of the information shown in this document has been provided to Council from external third parties. Council makes no representation and gives no warranty about the accuracy, reliability, completeness or suitability for any particular purpose of the information. Persons should not rely on the information shown in this document to make any decision with financial or legal implications and should instead rely on their own enquiries. To the full extent that it is able to do so in law, Council disclaims all liability (including liability in negligence) for all costs, losses and damages (including indirect and consequential costs, losses and damages) caused by or arising from anyone using or relying on the information shown in this document for any purpose whatsoever. © Copyright Moreton Bay Regional Council 2019

DCDB (Version April 2016) is reproduced with the permission of the State of Queensland



OM-9 FH
Overlay Map



PLANNING SCHEME
OVERLAY MAP - FLOOD HAZARD

- Property boundaries
- Flood planning area boundary
- High risk flood hazard area
- Medium risk flood hazard area
- Balance flood planning area

Please read the following notes about this overlay map:

This overlay map only affects you if your property is identified in the Flood planning area boundary, and you wish to develop.

Under State Government requirements, planning schemes must identify an area where flood planning controls apply. This overlay map shows land which may be subject to flood risk.

The high risk and medium risk areas shown on this map are based on the latest flood information for the current climate and characteristics of the area available at the time of adoption.

The flood risk areas have been mapped by considering the depth and velocity of water as well as the frequency of inundation.

When determining the flood risk areas, the effects of climate change have not been considered.

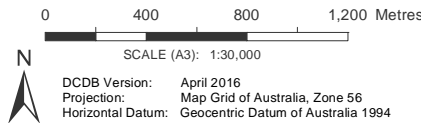
This overlay map also shows a Balance flood planning area which represents areas of low or negligible risk. Development requirements for the Balance flood planning area are minimal, such as minimum floor levels, and are provided in the Flood hazard overlay code of the planning scheme.

When determining the Flood planning area boundary and extent of the Balance flood planning area, the effects of climate change have been considered.

Refer to the Flood hazard overlay table of assessment in Part 5 and overlay code in Part 8 for requirements associated with this overlay map.

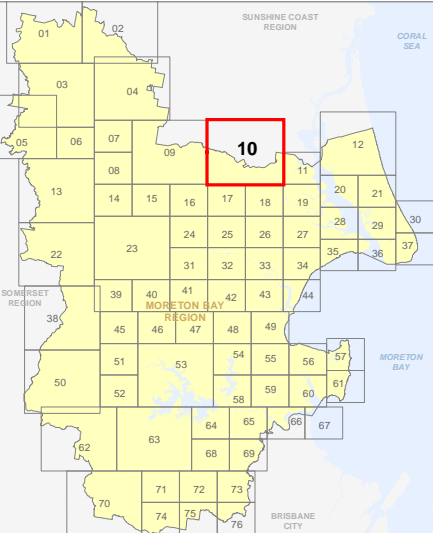
For further information regarding this overlay, please refer to the Flood and Coastal Hazard information sheet on Council's website (www.moretonbay.qld.gov.au/mbrplanningscheme) or contact council on 3205 0555.

Effective on and from XXXXX

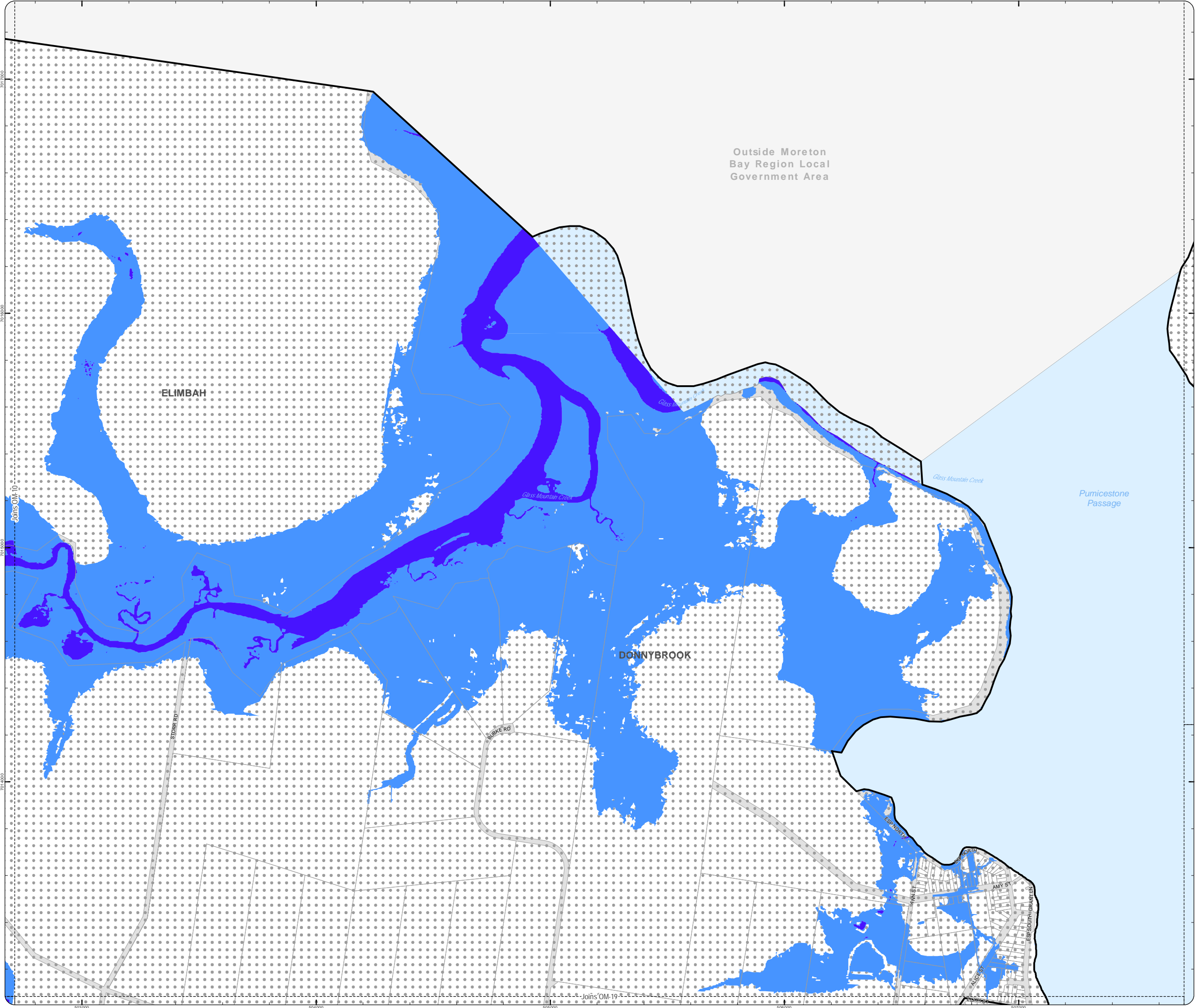


DISCLAIMER: Some of the information shown in this document has been provided to Council from external third parties. Council makes no representation and gives no warranty about the accuracy, reliability, completeness or suitability for any particular purpose of the information. Persons should not rely on the information shown in this document to make any decision with financial or legal implications and should instead rely on their own enquiries. To the full extent that it is able to do so in law, Council disclaims all liability (including liability in negligence) for all costs, losses and damages (including indirect and consequential costs, losses and damages) caused by or arising from anyone using or relying on the information shown in this document for any purpose whatsoever. © Copyright Moreton Bay Regional Council 2019

DCDB (Version April 2016) is reproduced with the permission of the State of Queensland



OM-10 FH
Overlay Map



PLANNING SCHEME
OVERLAY MAP - FLOOD HAZARD

- Property boundaries
- Flood planning area boundary
- High risk flood hazard area
- Medium risk flood hazard area
- Balance flood planning area

Please read the following notes about this overlay map:

This overlay map only affects you if your property is identified in the Flood planning area boundary, and you wish to develop.

Under State Government requirements, planning schemes must identify an area where flood planning controls apply. This overlay map shows land which may be subject to flood risk.

The high risk and medium risk areas shown on this map are based on the latest flood information for the current climate and characteristics of the area available at the time of adoption.

The flood risk areas have been mapped by considering the depth and velocity of water as well as the frequency of inundation.

When determining the flood risk areas, the effects of climate change have not been considered.

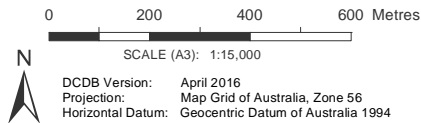
This overlay map also shows a Balance flood planning area which represents areas of low or negligible risk. Development requirements for the Balance flood planning area are minimal, such as minimum floor levels, and are provided in the Flood hazard overlay code of the planning scheme.

When determining the Flood planning area boundary and extent of the Balance flood planning area, the effects of climate change have been considered.

Refer to the Flood hazard overlay table of assessment in Part 5 and overlay code in Part 8 for requirements associated with this overlay map.

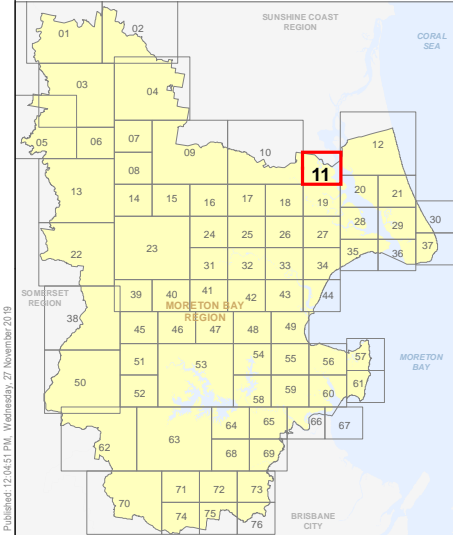
For further information regarding this overlay, please refer to the Flood and Coastal Hazard information sheet on Council's website (www.moretonbay.qld.gov.au/mbrplanningscheme) or contact council on 3205 0555.

Effective on and from XXXXX



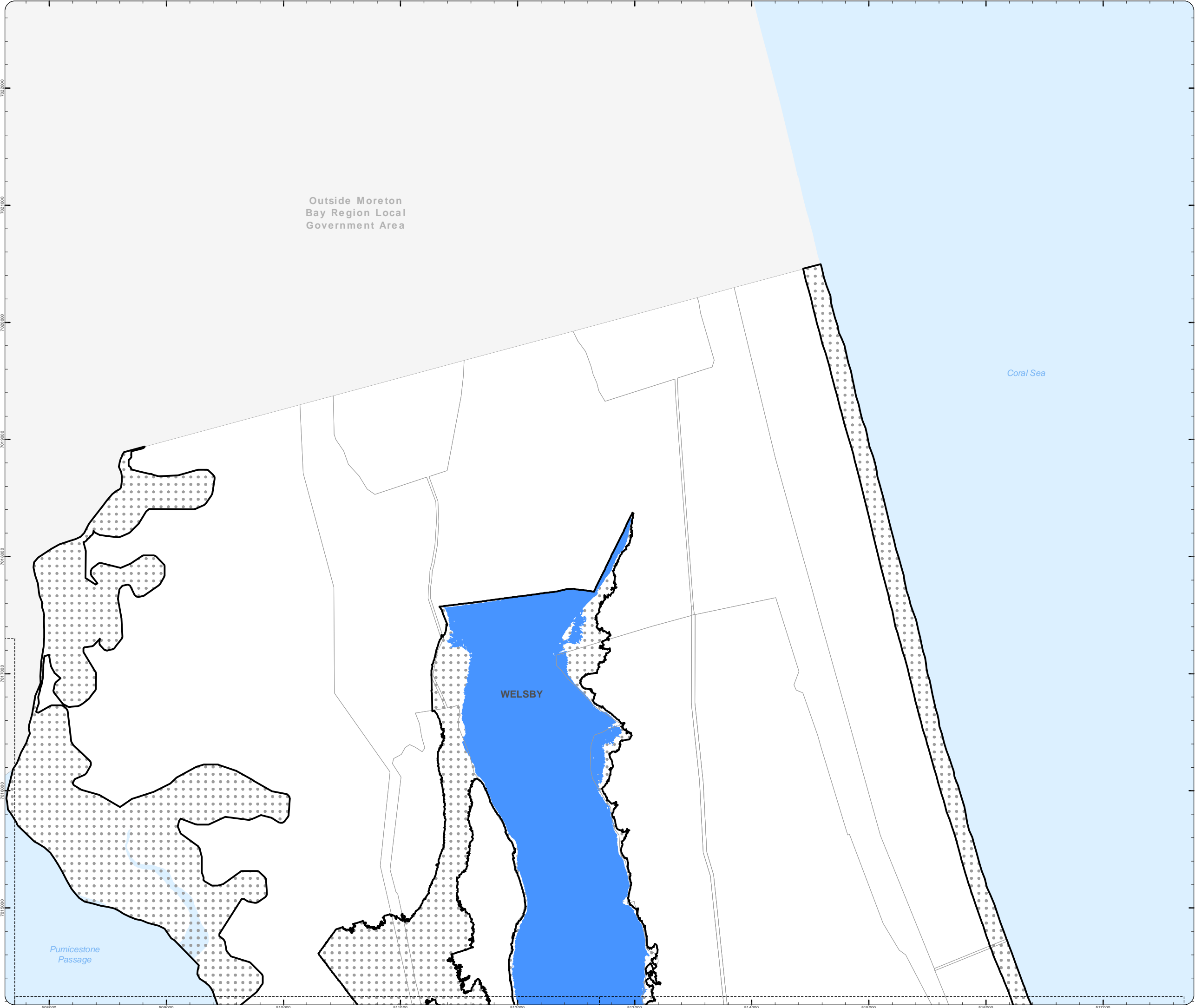
DISCLAIMER: Some of the information shown in this document has been provided to Council from external third parties. Council makes no representation and gives no warranty about the accuracy, reliability, completeness or suitability for any particular purpose of the information. Persons should not rely on the information shown in this document to make any decision with financial or legal implications and should instead rely on their own enquiries. To the full extent that it is able to do so in law, Council disclaims all liability (including liability in negligence) for all costs, losses and damages (including indirect and consequential costs, losses and damages) caused by or arising from anyone using or relying on the information shown in this document for any purpose whatsoever. © Copyright Moreton Bay Regional Council 2019

DCDB (Version April 2016) is reproduced with the permission of the State of Queensland



OM-11 FH
Overlay Map

OM_Flood_Hazard.mxd



PLANNING SCHEME
OVERLAY MAP - FLOOD HAZARD

- Property boundaries
- Flood planning area boundary
- High risk flood hazard area
- Medium risk flood hazard area
- Balance flood planning area

Please read the following notes about this overlay map:

This overlay map only affects you if your property is identified in the Flood planning area boundary, and you wish to develop.

Under State Government requirements, planning schemes must identify an area where flood planning controls apply. This overlay map shows land which may be subject to flood risk.

The high risk and medium risk areas shown on this map are based on the latest flood information for the current climate and characteristics of the area available at the time of adoption.

The flood risk areas have been mapped by considering the depth and velocity of water as well as the frequency of inundation.

When determining the flood risk areas, the effects of climate change have not been considered.

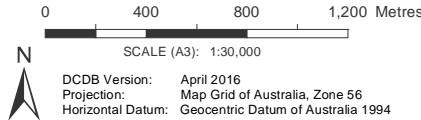
This overlay map also shows a Balance flood planning area which represents areas of low or negligible risk. Development requirements for the Balance flood planning area are minimal, such as minimum floor levels, and are provided in the Flood hazard overlay code of the planning scheme.

When determining the Flood planning area boundary and extent of the Balance flood planning area, the effects of climate change have been considered.

Refer to the Flood hazard overlay table of assessment in Part 5 and overlay code in Part 8 for requirements associated with this overlay map.

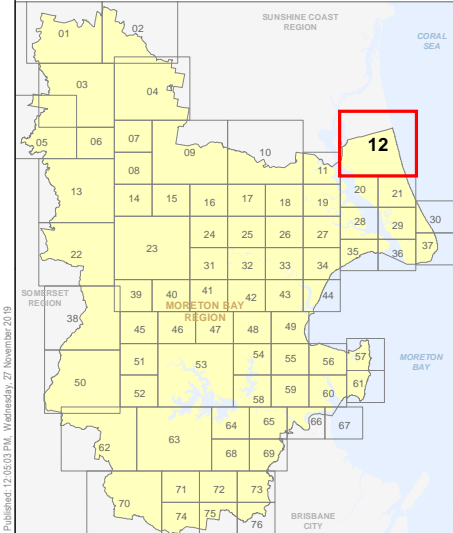
For further information regarding this overlay, please refer to the Flood and Coastal Hazard information sheet on Council's website (www.moretonbay.qld.gov.au/mbrcplanningscheme) or contact council on 3205 0555.

Effective on and from XXXXX

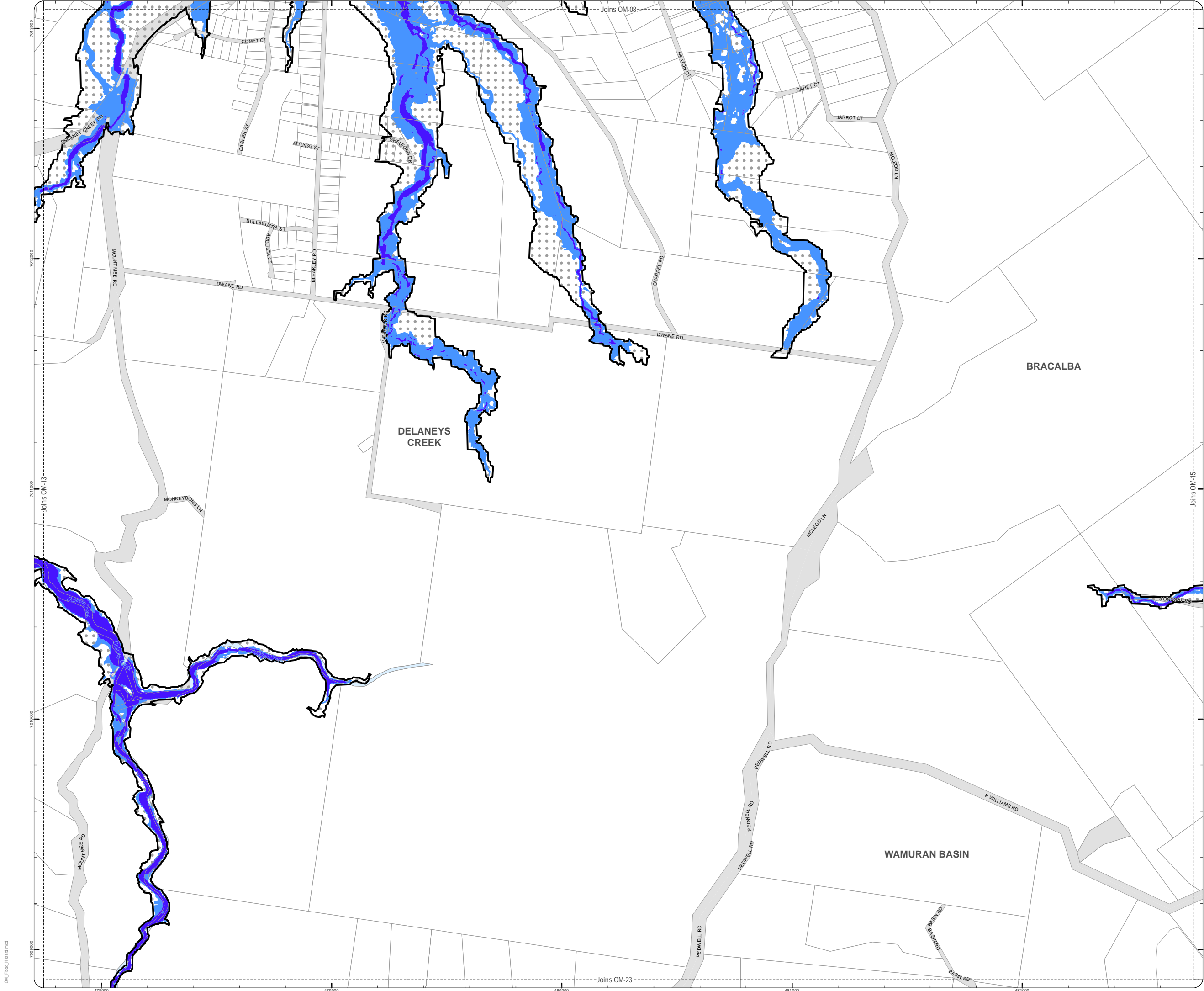


DISCLAIMER: Some of the information shown in this document has been provided to Council from external third parties. Council makes no representation and gives no warranty about the accuracy, reliability, completeness or suitability for any particular purpose of the information. Persons should not rely on the information shown in this document to make any decision with financial or legal implications and should instead rely on their own enquiries. To the full extent that it is able to do so in law, Council disclaims all liability (including liability in negligence) for all costs, losses and damages (including indirect and consequential costs, losses and damages) caused by or arising from anyone using or relying on the information shown in this document for any purpose whatsoever. © Copyright Moreton Bay Regional Council 2019

DCDB (Version April 2016) is reproduced with the permission of the State of Queensland



OM-12 FH
Overlay Map



PLANNING SCHEME
OVERLAY MAP - FLOOD HAZARD

- Property boundaries
- Flood planning area boundary
- High risk flood hazard area
- Medium risk flood hazard area
- Balance flood planning area

Please read the following notes about this overlay map:

This overlay map only affects you if your property is identified in the Flood planning area boundary, and you wish to develop.

Under State Government requirements, planning schemes must identify an area where flood planning controls apply. This overlay map shows land which may be subject to flood risk.

The high risk and medium risk areas shown on this map are based on the latest flood information for the current climate and characteristics of the area available at the time of adoption.

The flood risk areas have been mapped by considering the depth and velocity of water as well as the frequency of inundation.

When determining the flood risk areas, the effects of climate change have not been considered.

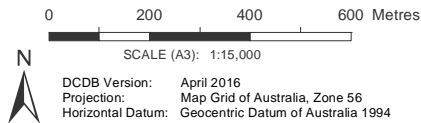
This overlay map also shows a Balance flood planning area which represents areas of low or negligible risk. Development requirements for the Balance flood planning area are minimal, such as minimum floor levels, and are provided in the Flood hazard overlay code of the planning scheme.

When determining the Flood planning area boundary and extent of the Balance flood planning area, the effects of climate change have been considered.

Refer to the Flood hazard overlay table of assessment in Part 5 and overlay code in Part 8 for requirements associated with this overlay map.

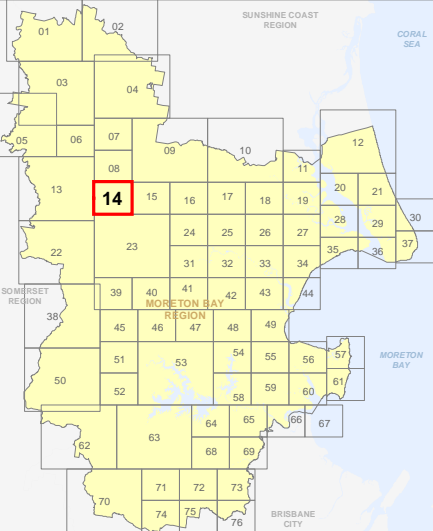
For further information regarding this overlay, please refer to the Flood and Coastal Hazard information sheet on Council's website (www.moretonbay.qld.gov.au/mbrplanningscheme) or contact council on 3205 0555.

Effective on and from XXXXX

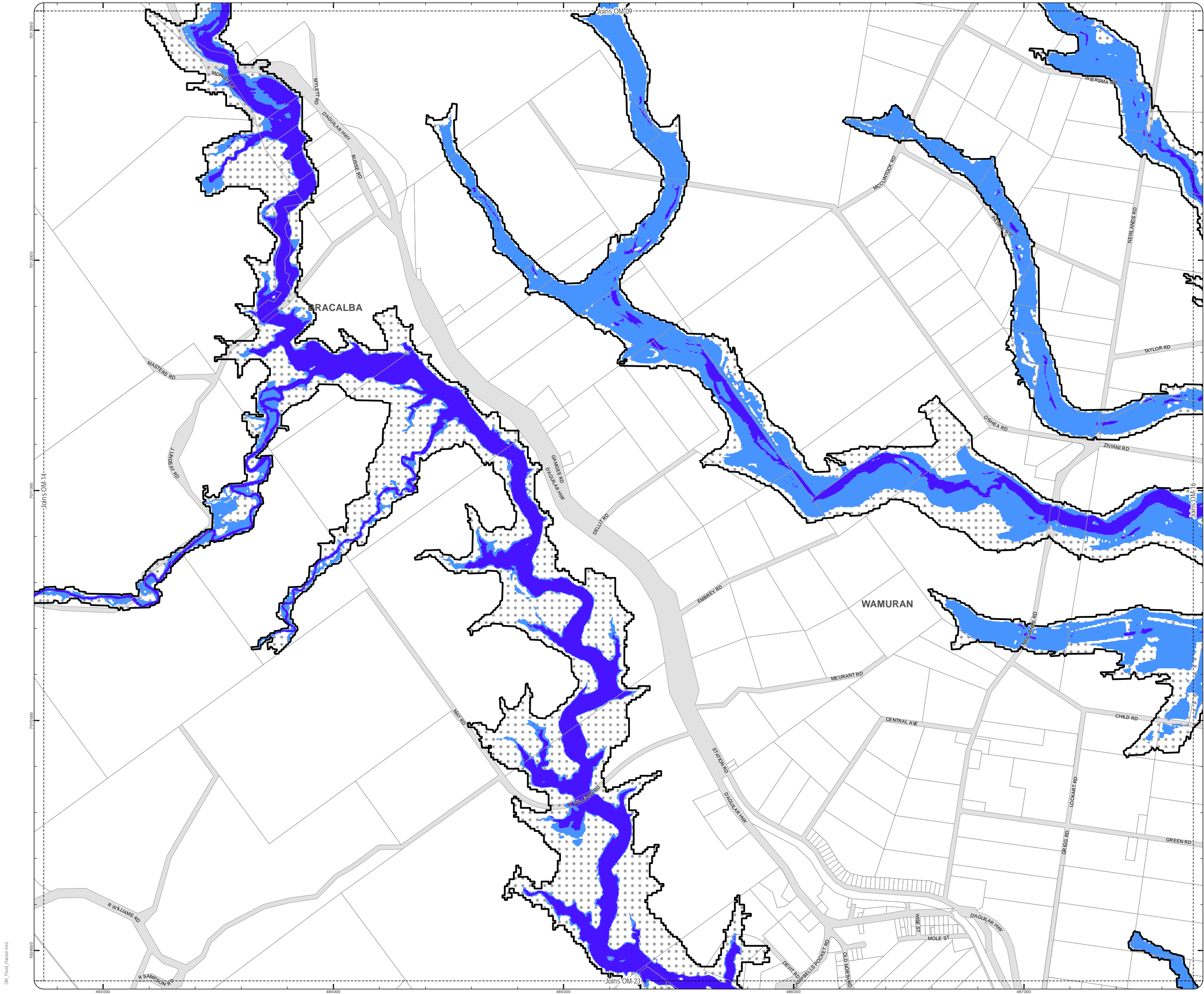


DISCLAIMER: Some of the information shown in this document has been provided to Council from external third parties. Council makes no representation and gives no warranty about the accuracy, reliability, completeness or suitability for any particular purpose of the information. Persons should not rely on the information shown in this document to make any decision with financial or legal implications and should instead rely on their own enquiries. To the full extent that it is able to do so in law, Council disclaims all liability (including liability in negligence) for all costs, losses and damages (including indirect and consequential costs, losses and damages) caused by or arising from anyone using or relying on the information shown in this document for any purpose whatsoever. © Copyright Moreton Bay Regional Council 2019

DCDB (Version April 2016) is reproduced with the permission of the State of Queensland



OM-14 FH
Overlay Map



PLANNING SCHEME
OVERLAY MAP - FLOOD HAZARD

- Property boundaries
- Flood planning area boundary
- High risk flood hazard area
- Medium risk flood hazard area
- Balance flood planning area

Please read the following notes about this overlay map:

This overlay map only affects you if your property is identified in the Flood planning area boundary, and you wish to develop.

Under State Government requirements, planning schemes must identify an area where flood planning controls apply. This overlay map shows land which may be subject to flood risk.

The high risk and medium risk areas shown on this map are based on the latest flood information for the current climate and characteristics of the area available at the time of adoption.

The flood risk areas have been mapped by considering the depth and velocity of water as well as the frequency of inundation.

When determining the flood risk areas, the effects of climate change have not been considered.

This overlay map also shows a Balance flood planning area which represents areas of low or negligible risk. Development requirements for the Balance flood planning area are minimal, such as minimum floor levels, and are provided in the Flood hazard overlay code of the planning scheme.

When determining the Flood planning area boundary and extent of the Balance flood planning area, the effects of climate change have been considered.

Refer to the Flood hazard overlay table of assessment in Part 5 and overlay code in Part 8 for requirements associated with this overlay map.

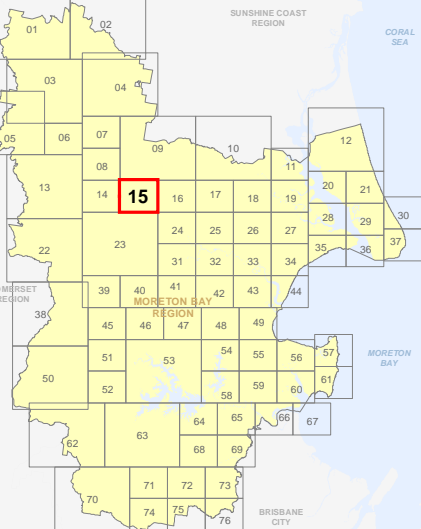
For further information regarding this overlay, please refer to the Flood and Coastal Hazard information sheet on Council's website (www.moretonbay.qld.gov.au/mbrplanningscheme) or contact council on 3205 0555.

Effective on and from XXXXX

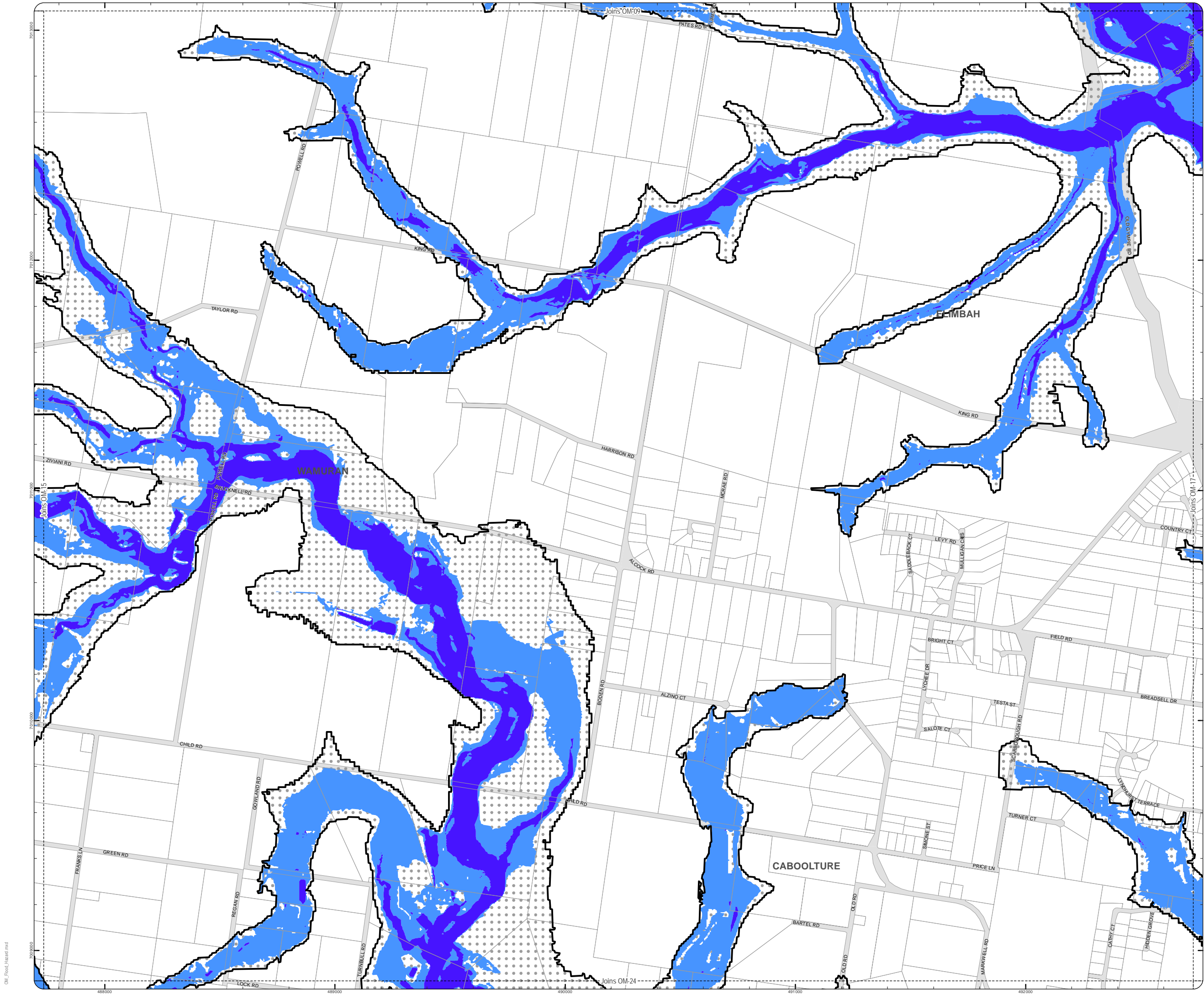


DISCLAIMER: Some of the information shown in this document has been provided to Council from external third parties. Council makes no representation and gives no warranty about the accuracy, reliability, completeness or suitability for any particular purpose of the information. Persons should not rely on the information shown in this document to make any decision with financial or legal implications and should instead rely on their own enquiries. To the full extent that it is able to do so in law, Council disclaims all liability (including liability in negligence) for all costs, losses and damages (including indirect and consequential costs, losses and damages) caused by or arising from anyone using or relying on the information shown in this document for any purpose whatsoever. © Copyright Moreton Bay Regional Council 2019

DCDB (Version April 2016) is reproduced with the permission of the State of Queensland



OM-15 FH
Overlay Map



PLANNING SCHEME
OVERLAY MAP - FLOOD HAZARD

- Property boundaries
- Flood planning area boundary
- High risk flood hazard area
- Medium risk flood hazard area
- Balance flood planning area

Please read the following notes about this overlay map:

This overlay map only affects you if your property is identified in the Flood planning area boundary, and you wish to develop.

Under State Government requirements, planning schemes must identify an area where flood planning controls apply. This overlay map shows land which may be subject to flood risk.

The high risk and medium risk areas shown on this map are based on the latest flood information for the current climate and characteristics of the area available at the time of adoption.

The flood risk areas have been mapped by considering the depth and velocity of water as well as the frequency of inundation.

When determining the flood risk areas, the effects of climate change have not been considered.

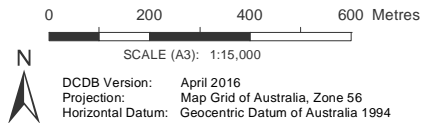
This overlay map also shows a Balance flood planning area which represents areas of low or negligible risk. Development requirements for the Balance flood planning area are minimal, such as minimum floor levels, and are provided in the Flood hazard overlay code of the planning scheme.

When determining the Flood planning area boundary and extent of the Balance flood planning area, the effects of climate change have been considered.

Refer to the Flood hazard overlay table of assessment in Part 5 and overlay code in Part 8 for requirements associated with this overlay map.

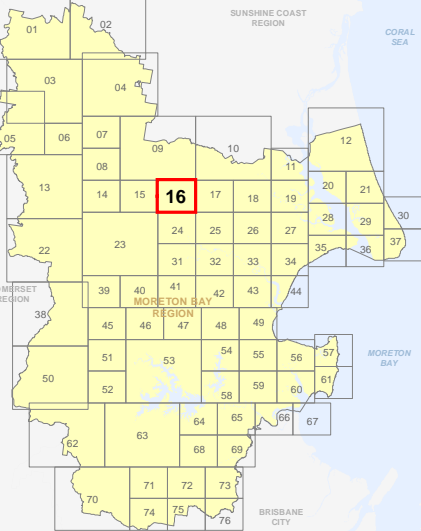
For further information regarding this overlay, please refer to the Flood and Coastal Hazard information sheet on Council's website (www.moretonbay.qld.gov.au/mbrplanningscheme) or contact council on 3205 0555.

Effective on and from XXXXX

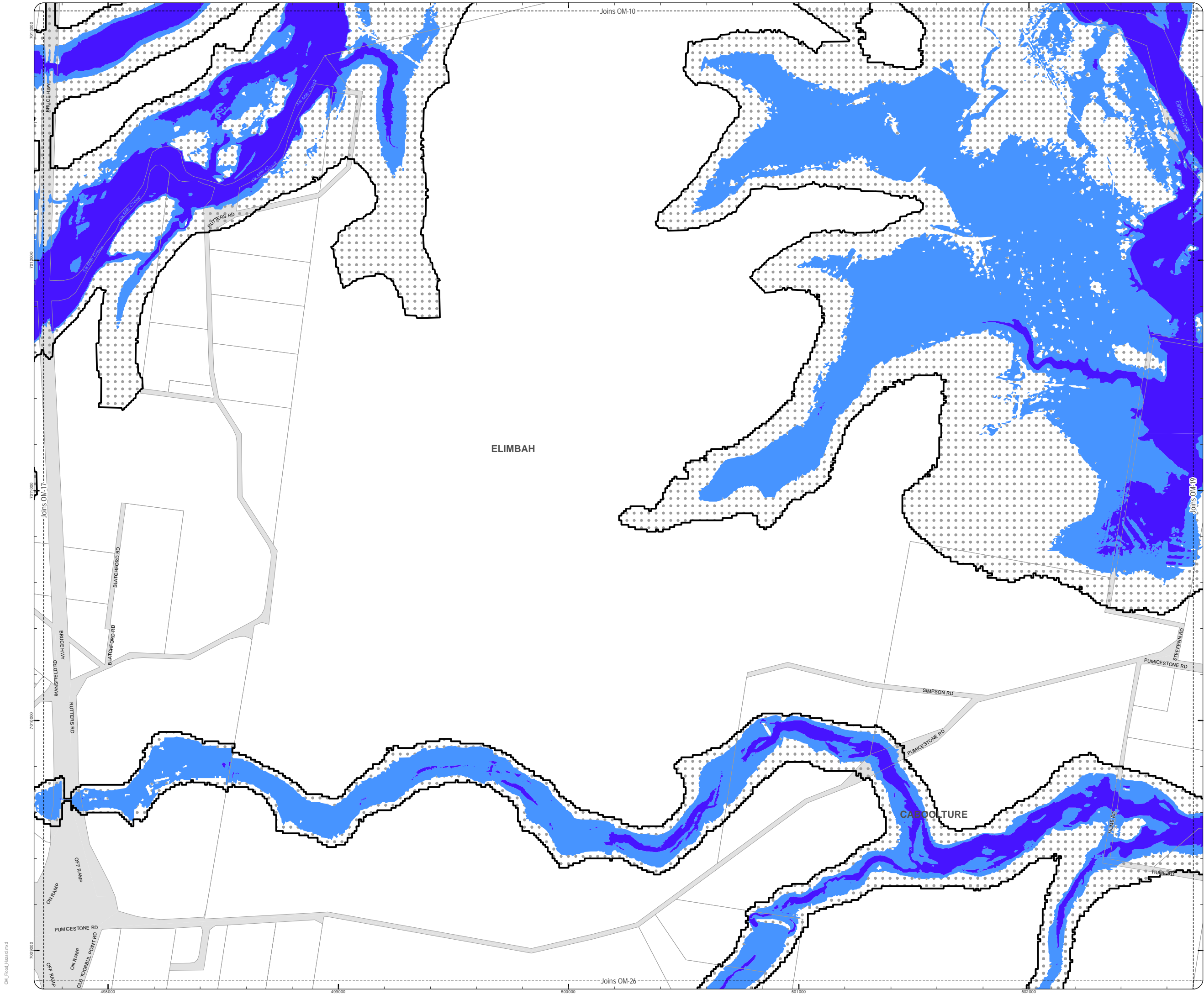


DISCLAIMER: Some of the information shown in this document has been provided to Council from external third parties. Council makes no representation and gives no warranty about the accuracy, reliability, completeness or suitability for any particular purpose of the information. Persons should not rely on the information shown in this document to make any decision with financial or legal implications and should instead rely on their own enquiries. To the full extent that it is able to do so in law, Council disclaims all liability (including liability in negligence) for all costs, losses and damages (including indirect and consequential costs, losses and damages) caused by or arising from anyone using or relying on the information shown in this document for any purpose whatsoever. © Copyright Moreton Bay Regional Council 2019

DCDB (Version April 2016) is reproduced with the permission of the State of Queensland



OM-16 FH
Overlay Map



PLANNING SCHEME
OVERLAY MAP - FLOOD HAZARD

- Property boundaries
- Flood planning area boundary
- High risk flood hazard area
- Medium risk flood hazard area
- Balance flood planning area

Please read the following notes about this overlay map:

This overlay map only affects you if your property is identified in the Flood planning area boundary, and you wish to develop.

Under State Government requirements, planning schemes must identify an area where flood planning controls apply. This overlay map shows land which may be subject to flood risk.

The high risk and medium risk areas shown on this map are based on the latest flood information for the current climate and characteristics of the area available at the time of adoption.

The flood risk areas have been mapped by considering the depth and velocity of water as well as the frequency of inundation.

When determining the flood risk areas, the effects of climate change have not been considered.

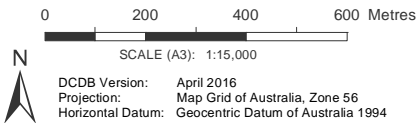
This overlay map also shows a Balance flood planning area which represents areas of low or negligible risk. Development requirements for the Balance flood planning area are minimal, such as minimum floor levels, and are provided in the Flood hazard overlay code of the planning scheme.

When determining the Flood planning area boundary and extent of the Balance flood planning area, the effects of climate change have been considered.

Refer to the Flood hazard overlay table of assessment in Part 5 and overlay code in Part 8 for requirements associated with this overlay map.

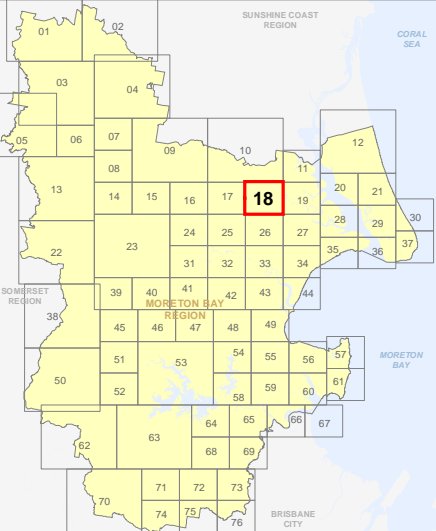
For further information regarding this overlay, please refer to the Flood and Coastal Hazard information sheet on Council's website (www.moretonbay.qld.gov.au/mbrplanningscheme) or contact council on 3205 0555.

Effective on and from XXXXX

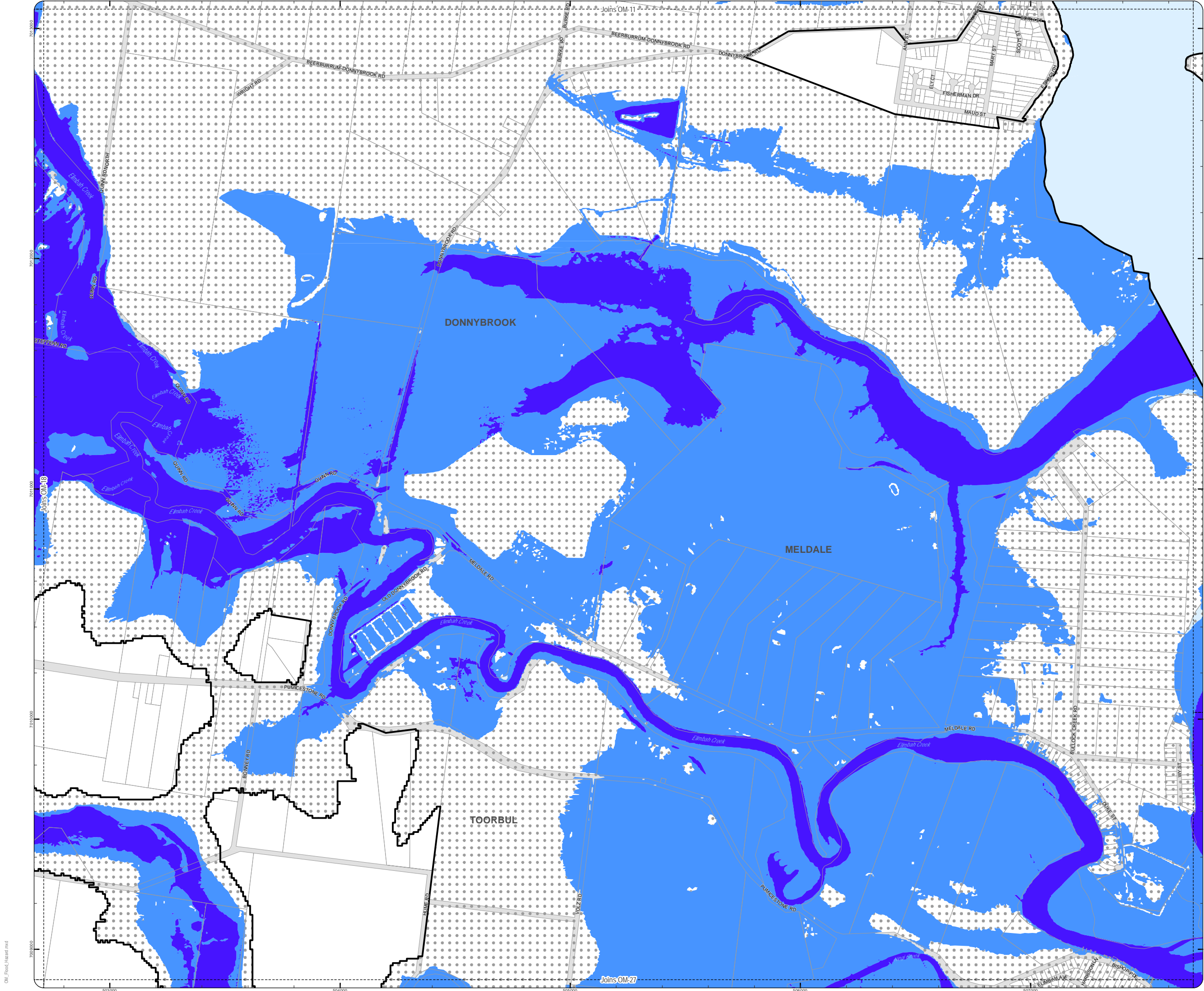


DISCLAIMER: Some of the information shown in this document has been provided to Council from external third parties. Council makes no representation and gives no warranty about the accuracy, reliability, completeness or suitability for any particular purpose of the information. Persons should not rely on the information shown in this document to make any decision with financial or legal implications and should instead rely on their own enquiries. To the full extent that it is able to do so in law, Council disclaims all liability (including liability in negligence) for all costs, losses and damages (including indirect and consequential costs, losses and damages) caused by or arising from anyone using or relying on the information shown in this document for any purpose whatsoever. © Copyright Moreton Bay Regional Council 2019

DCDB (Version April 2016) is reproduced with the permission of the State of Queensland



OM-18 FH
Overlay Map



PLANNING SCHEME
OVERLAY MAP - FLOOD HAZARD

- Property boundaries
- Flood planning area boundary
- High risk flood hazard area
- Medium risk flood hazard area
- Balance flood planning area

Please read the following notes about this overlay map:

This overlay map only affects you if your property is identified in the Flood planning area boundary, and you wish to develop.

Under State Government requirements, planning schemes must identify an area where flood planning controls apply. This overlay map shows land which may be subject to flood risk.

The high risk and medium risk areas shown on this map are based on the latest flood information for the current climate and characteristics of the area available at the time of adoption.

The flood risk areas have been mapped by considering the depth and velocity of water as well as the frequency of inundation.

When determining the flood risk areas, the effects of climate change have not been considered.

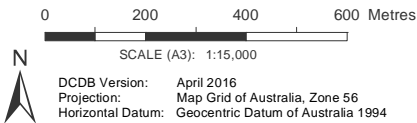
This overlay map also shows a Balance flood planning area which represents areas of low or negligible risk. Development requirements for the Balance flood planning area are minimal, such as minimum floor levels, and are provided in the Flood hazard overlay code of the planning scheme.

When determining the Flood planning area boundary and extent of the Balance flood planning area, the effects of climate change have been considered.

Refer to the Flood hazard overlay table of assessment in Part 5 and overlay code in Part 8 for requirements associated with this overlay map.

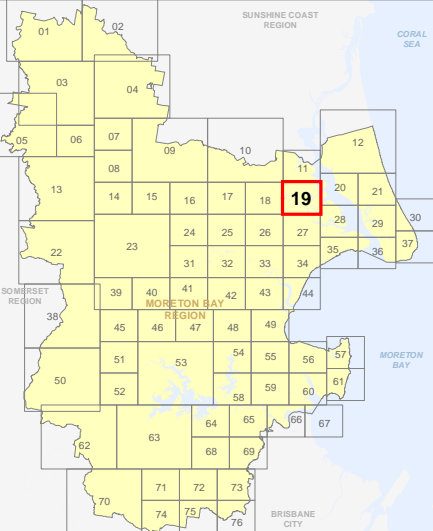
For further information regarding this overlay, please refer to the Flood and Coastal Hazard information sheet on Council's website (www.moretonbay.qld.gov.au/mbr/planningscheme) or contact council on 3205 0555.

Effective on and from XXXXX



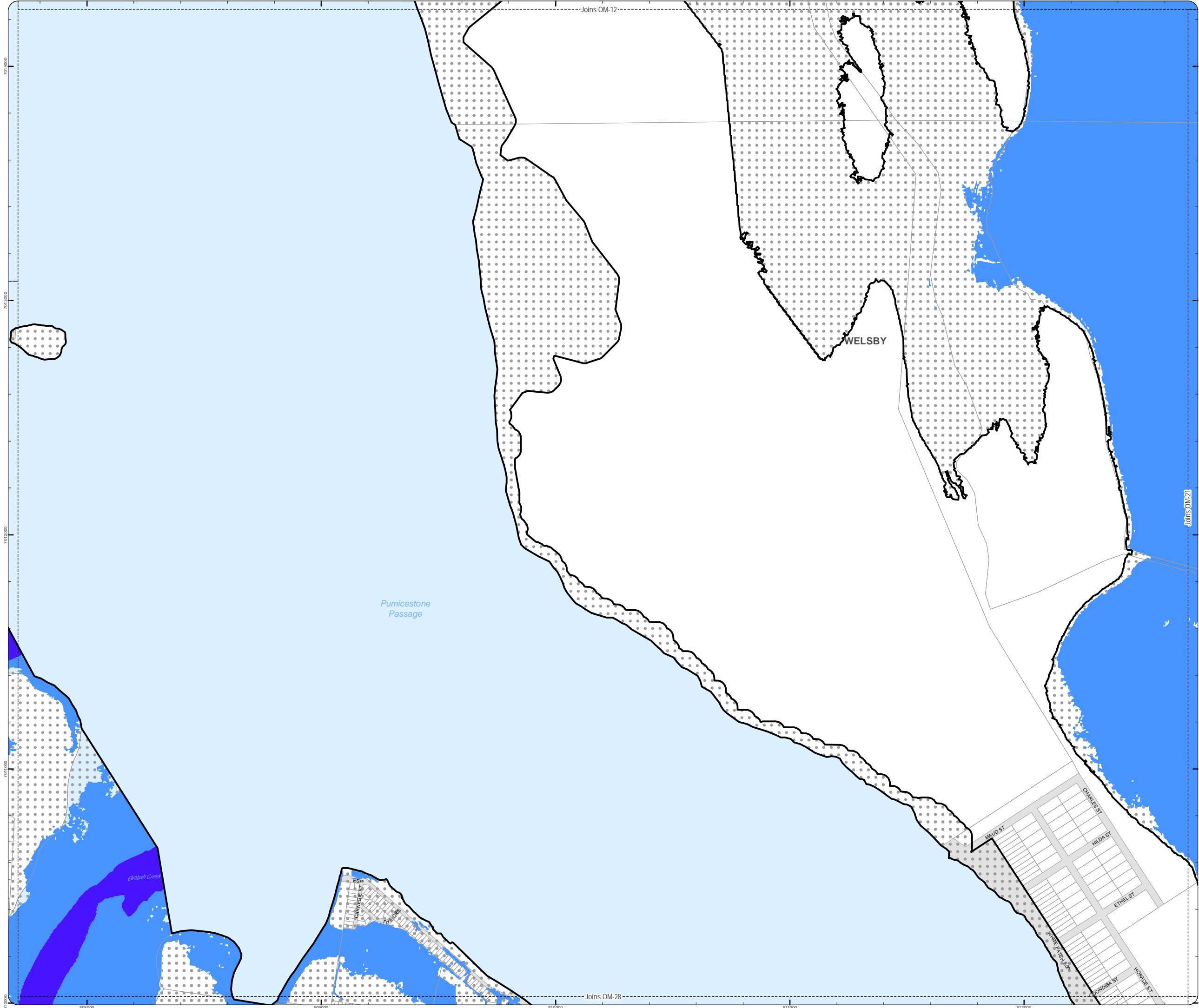
DISCLAIMER: Some of the information shown in this document has been provided to Council from external third parties. Council makes no representation and gives no warranty about the accuracy, reliability, completeness or suitability for any particular purpose of the information. Persons should not rely on the information shown in this document to make any decision with financial or legal implications and should instead rely on their own enquiries. To the full extent that it is able to do so in law, Council disclaims all liability (including liability in negligence) for all costs, losses and damages (including indirect and consequential costs, losses and damages) caused by or arising from anyone using or relying on the information shown in this document for any purpose whatsoever. © Copyright Moreton Bay Regional Council 2019

DCDB (Version April 2016) is reproduced with the permission of the State of Queensland



OM-19 FH
Overlay Map

OM_Flood_Hazard.mxd



PLANNING SCHEME
OVERLAY MAP - FLOOD HAZARD

- Property boundaries
- Flood planning area boundary
- High risk flood hazard area
- Medium risk flood hazard area
- Balance flood planning area

Please read the following notes about this overlay map:

This overlay map only affects you if your property is identified in the Flood planning area boundary, and you wish to develop.

Under State Government requirements, planning schemes must identify an area where flood planning controls apply. This overlay map shows land which may be subject to flood risk.

The high risk and medium risk areas shown on this map are based on the latest flood information for the current climate and characteristics of the area available at the time of adoption.

The flood risk areas have been mapped by considering the depth and velocity of water as well as the frequency of inundation.

When determining the flood risk areas, the effects of climate change have not been considered.

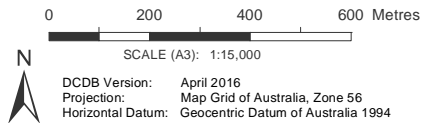
This overlay map also shows a Balance flood planning area which represents areas of low or negligible risk. Development requirements for the Balance flood planning area are minimal, such as minimum floor levels, and are provided in the Flood hazard overlay code of the planning scheme.

When determining the Flood planning area boundary and extent of the Balance flood planning area, the effects of climate change have been considered.

Refer to the Flood hazard overlay table of assessment in Part 5 and overlay code in Part 8 for requirements associated with this overlay map.

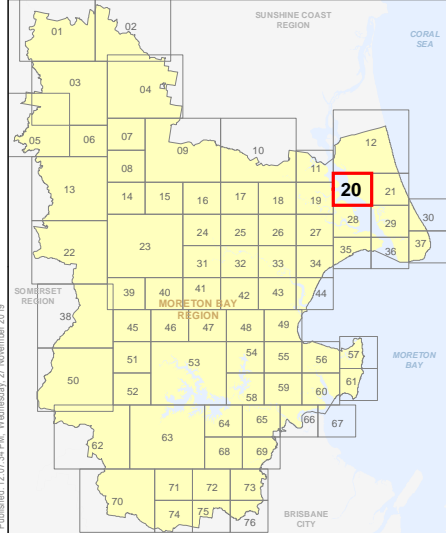
For further information regarding this overlay, please refer to the Flood and Coastal Hazard information sheet on Council's website (www.moretonbay.qld.gov.au/mbrplanningscheme) or contact council on 3205 0555.

Effective on and from XXXXX

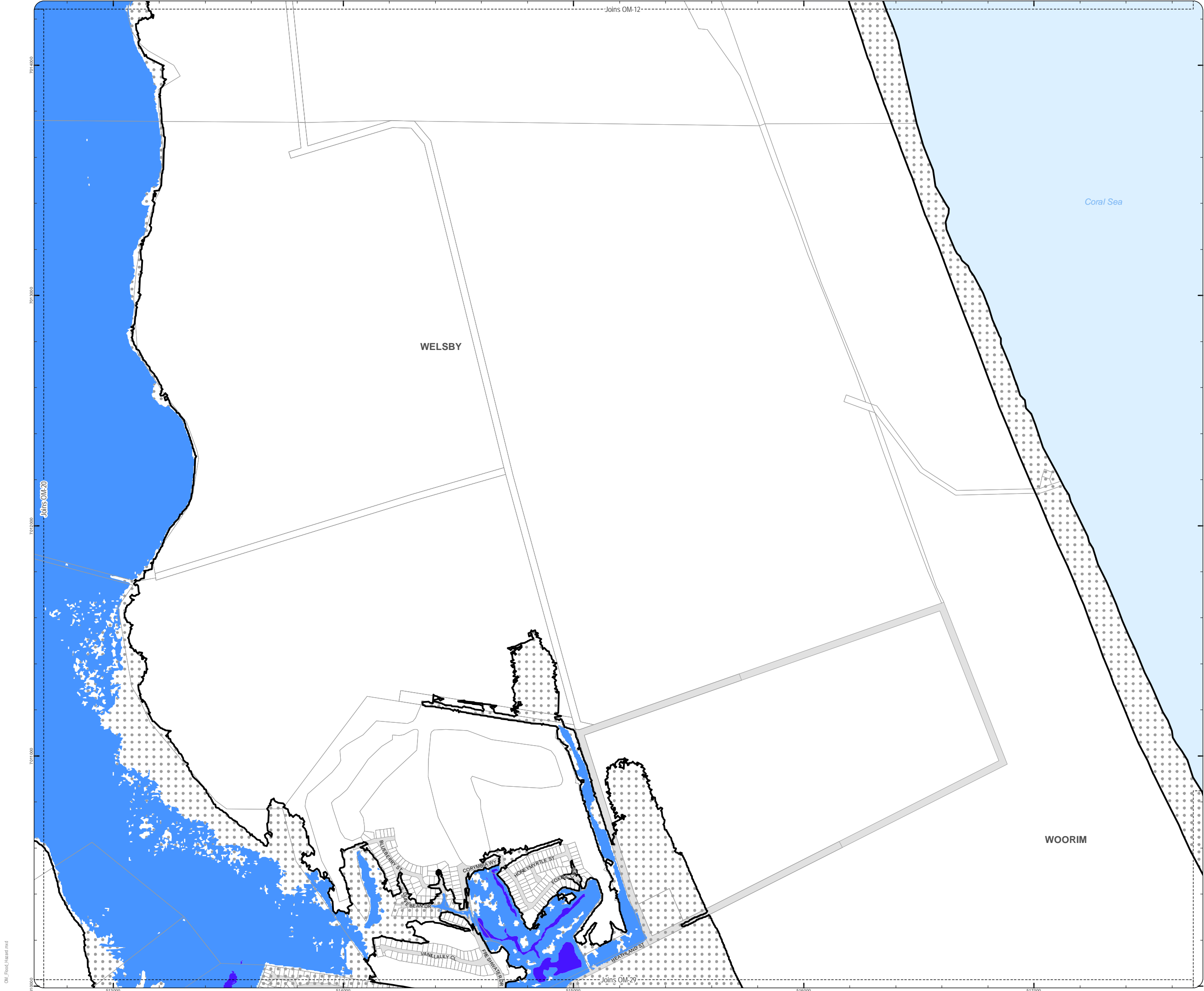


DISCLAIMER: Some of the information shown in this document has been provided to Council from external third parties. Council makes no representation and gives no warranty about the accuracy, reliability, completeness or suitability for any particular purpose of the information. Persons should not rely on the information shown in this document to make any decision with financial or legal implications and should instead rely on their own enquiries. To the full extent that it is able to do so in law, Council disclaims all liability (including liability in negligence) for all costs, losses and damages (including indirect and consequential costs, losses and damages) caused by or arising from anyone using or relying on the information shown in this document for any purpose whatsoever. © Copyright Moreton Bay Regional Council 2019

DCDB (Version April 2016) is reproduced with the permission of the State of Queensland



OM-20 FH
Overlay Map



PLANNING SCHEME
OVERLAY MAP - FLOOD HAZARD

- Property boundaries
- Flood planning area boundary
- High risk flood hazard area
- Medium risk flood hazard area
- Balance flood planning area

Please read the following notes about this overlay map:

This overlay map only affects you if your property is identified in the Flood planning area boundary, and you wish to develop.

Under State Government requirements, planning schemes must identify an area where flood planning controls apply. This overlay map shows land which may be subject to flood risk.

The high risk and medium risk areas shown on this map are based on the latest flood information for the current climate and characteristics of the area available at the time of adoption.

The flood risk areas have been mapped by considering the depth and velocity of water as well as the frequency of inundation.

When determining the flood risk areas, the effects of climate change have not been considered.

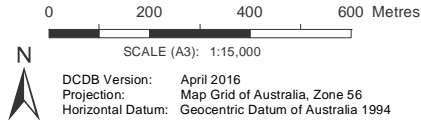
This overlay map also shows a Balance flood planning area which represents areas of low or negligible risk. Development requirements for the Balance flood planning area are minimal, such as minimum floor levels, and are provided in the Flood hazard overlay code of the planning scheme.

When determining the Flood planning area boundary and extent of the Balance flood planning area, the effects of climate change have been considered.

Refer to the Flood hazard overlay table of assessment in Part 5 and overlay code in Part 8 for requirements associated with this overlay map.

For further information regarding this overlay, please refer to the Flood and Coastal Hazard information sheet on Council's website (www.moretonbay.qld.gov.au/mbrcplanningscheme) or contact council on 3205 0555.

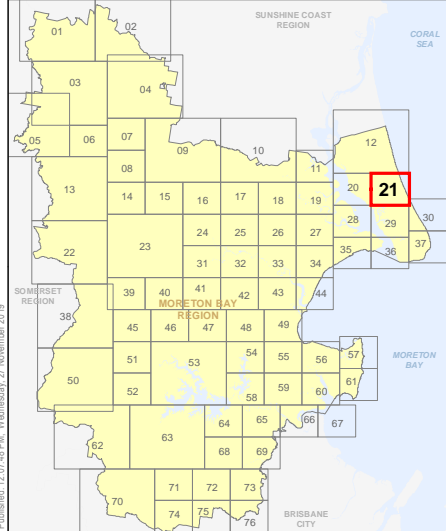
Effective on and from XXXXX



DCDB Version: April 2016
Projection: Map Grid of Australia, Zone 56
Horizontal Datum: Geocentric Datum of Australia 1994

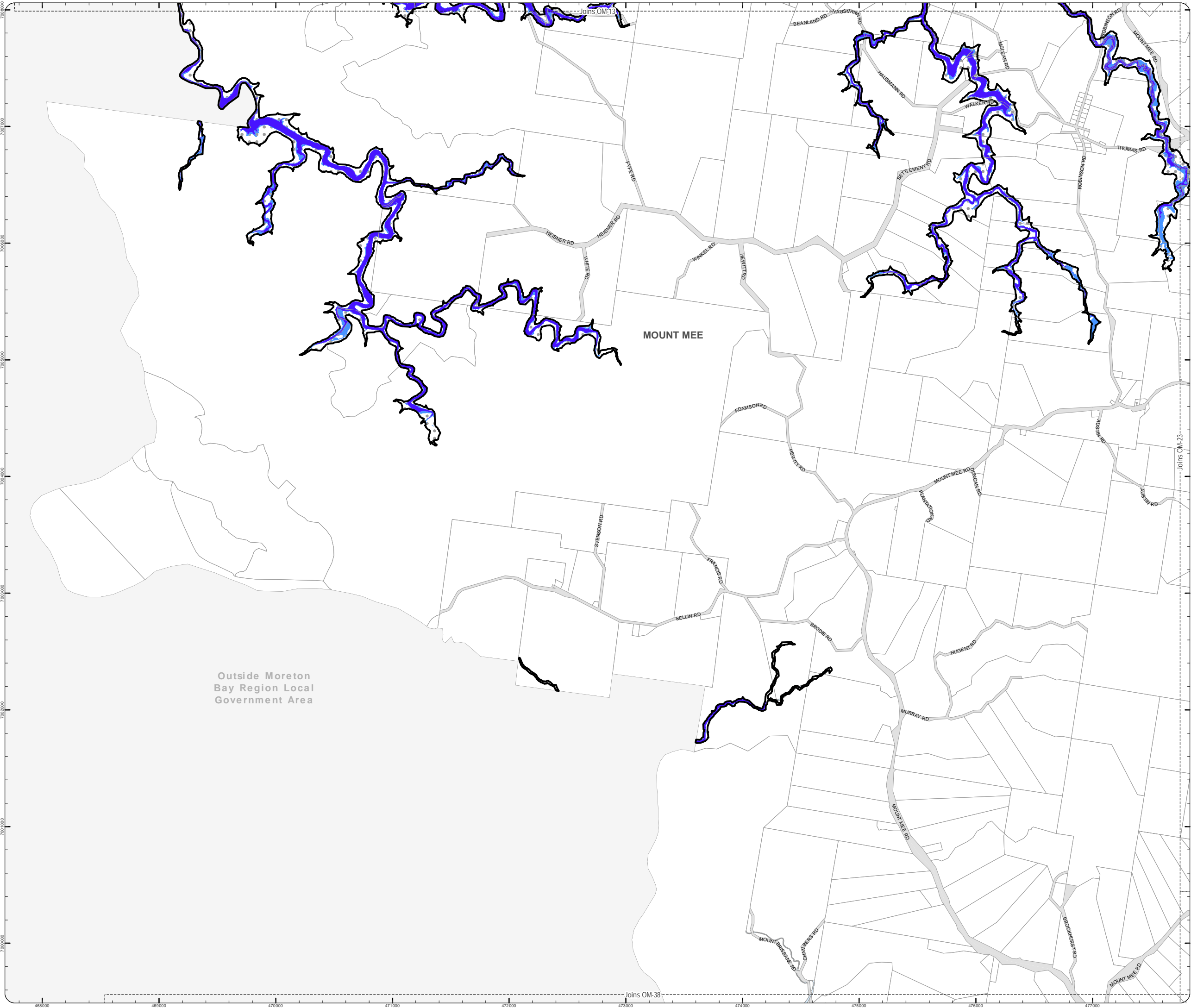
DISCLAIMER: Some of the information shown in this document has been provided to Council from external third parties. Council makes no representation and gives no warranty about the accuracy, reliability, completeness or suitability for any particular purpose of the information. Persons should not rely on the information shown in this document to make any decision with financial or legal implications and should instead rely on their own enquiries. To the full extent that it is able to do so in law, Council disclaims all liability (including liability in negligence) for all costs, losses and damages (including indirect and consequential costs, losses and damages) caused by or arising from anyone using or relying on the information shown in this document for any purpose whatsoever. © Copyright Moreton Bay Regional Council 2019

DCDB (Version April 2016) is reproduced with the permission of the State of Queensland



OM-21 FH
Overlay Map

OM_Flood_Hazard.mxd



PLANNING SCHEME
OVERLAY MAP - FLOOD HAZARD

- Property boundaries
- Flood planning area boundary
- High risk flood hazard area
- Medium risk flood hazard area
- Balance flood planning area

Please read the following notes about this overlay map:

This overlay map only affects you if your property is identified in the Flood planning area boundary, and you wish to develop.

Under State Government requirements, planning schemes must identify an area where flood planning controls apply. This overlay map shows land which may be subject to flood risk.

The high risk and medium risk areas shown on this map are based on the latest flood information for the current climate and characteristics of the area available at the time of adoption.

The flood risk areas have been mapped by considering the depth and velocity of water as well as the frequency of inundation.

When determining the flood risk areas, the effects of climate change have not been considered.

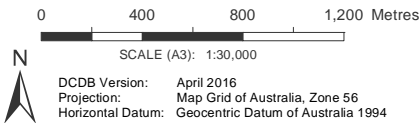
This overlay map also shows a Balance flood planning area which represents areas of low or negligible risk. Development requirements for the Balance flood planning area are minimal, such as minimum floor levels, and are provided in the Flood hazard overlay code of the planning scheme.

When determining the Flood planning area boundary and extent of the Balance flood planning area, the effects of climate change have been considered.

Refer to the Flood hazard overlay table of assessment in Part 5 and overlay code in Part 8 for requirements associated with this overlay map.

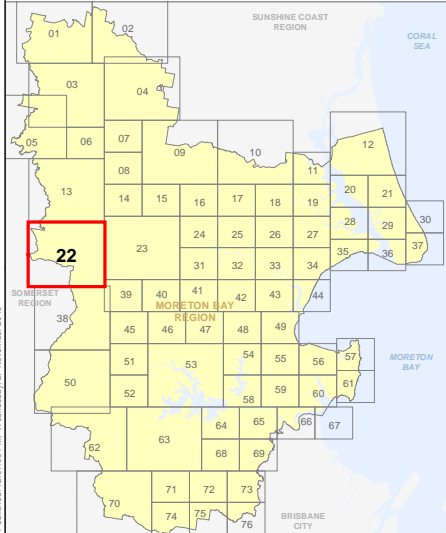
For further information regarding this overlay, please refer to the Flood and Coastal Hazard information sheet on Council's website (www.moretonbay.qld.gov.au/mbr/planningscheme) or contact council on 3205 0555.

Effective on and from XXXXX




DISCLAIMER: Some of the information shown in this document has been provided to Council from external third parties. Council makes no representation and gives no warranty about the accuracy, reliability, completeness or suitability for any particular purpose of the information. Persons should not rely on the information shown in this document to make any decision with financial or legal implications and should instead rely on their own enquiries. To the full extent that it is able to do so in law, Council disclaims all liability (including liability in negligence) for all costs, losses and damages (including indirect and consequential costs, losses and damages) caused by or arising from anyone using or relying on the information shown in this document for any purpose whatsoever. © Copyright Moreton Bay Regional Council 2019

DCDB (Version April 2016) is reproduced with the permission of the State of Queensland



Published 12:07:59 PM, Wednesday, 27 November 2019



- Please read the following notes about this overlay map:

This overlay map only affects you if your property is identified in the Flood planning area boundary, and you wish to develop.

Under State Government requirements, planning schemes must identify an area where flood planning controls apply. This overlay map shows land which may be subject to flood risk.

The high risk and medium risk areas shown on this map are based on the latest flood information for the current climate and characteristics of the area available at the time of adoption.

The flood risk areas have been mapped by considering the depth and velocity of water as well as the frequency of inundation.

When determining the flood risk areas, the effects of climate change have not been considered.

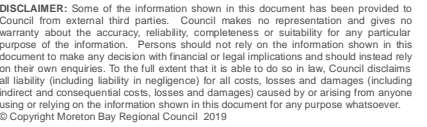
This overlay map also shows a Balance flood planning area which presents areas of low or negligible risk. Development requirements for the Balance flood planning area are minimal, such as minimum floor levels, and are provided in the Flood hazard overlay code of the planning scheme.

When determining the Flood planning area boundary and extent of the Balance flood planning area, the effects of climate change have been considered.

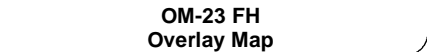
Refer to the Flood hazard overlay table of assessment in Part 5 and overlay code in Part 8 for requirements associated with this overlay map.

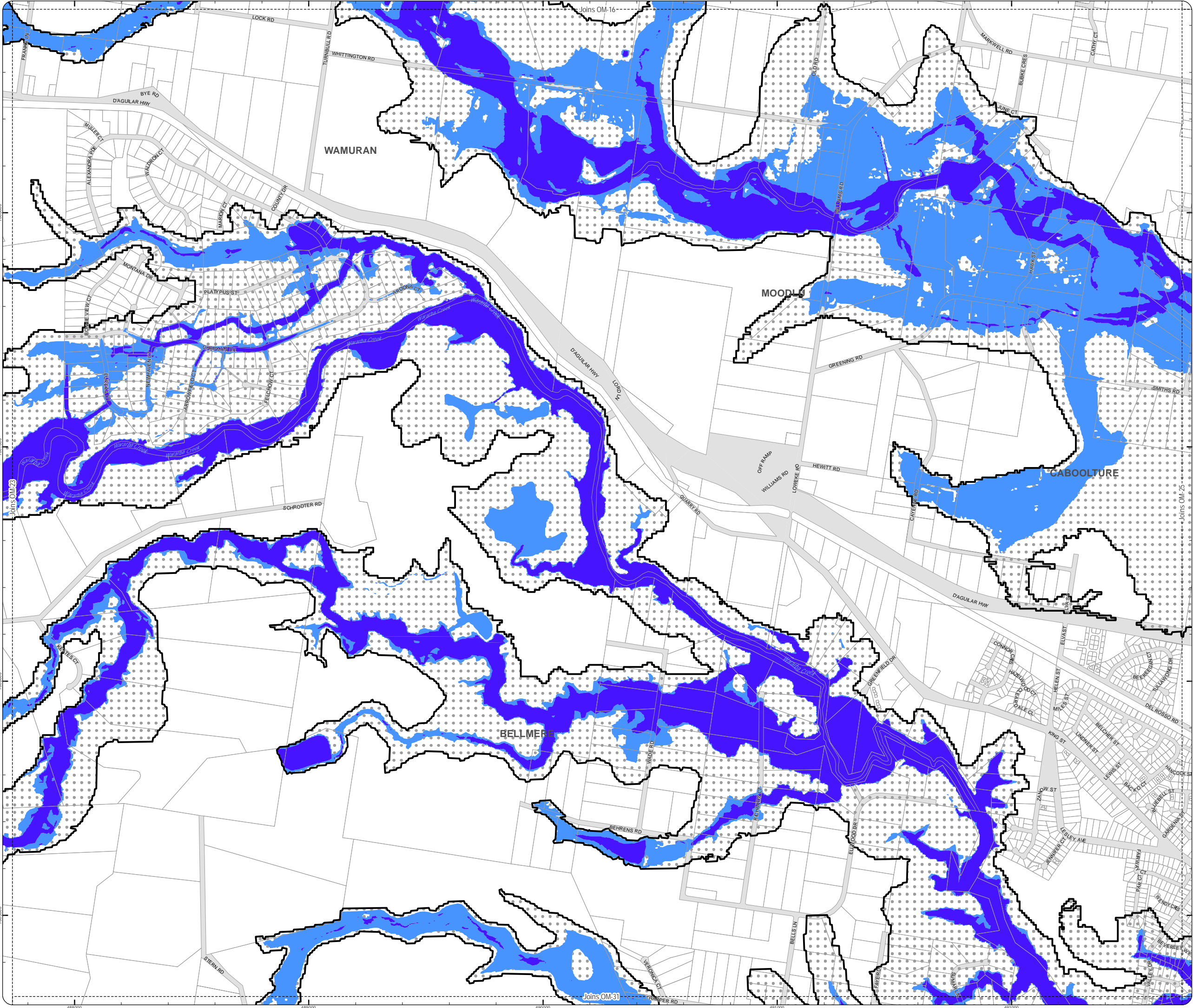
For further information regarding this overlay, please refer to the Flood and Coastal Hazard information sheet on Council's website (www.moretonbay.qld.gov.au/mbrcrplanningscheme) or contact Council on 3205 0555.

Effective on and from XXXXX



DCDB (Version April 2016) is reproduced with the permission of the State of Queensland





PLANNING SCHEME
OVERLAY MAP - FLOOD HAZARD

- Property boundaries
- Flood planning area boundary
- High risk flood hazard area
- Medium risk flood hazard area
- Balance flood planning area

Please read the following notes about this overlay map:

This overlay map only affects you if your property is identified in the Flood planning area boundary, and you wish to develop.

Under State Government requirements, planning schemes must identify an area where flood planning controls apply. This overlay map shows land which may be subject to flood risk.

The high risk and medium risk areas shown on this map are based on the latest flood information for the current climate and characteristics of the area available at the time of adoption.

The flood risk areas have been mapped by considering the depth and velocity of water as well as the frequency of inundation.

When determining the flood risk areas, the effects of climate change have not been considered.

This overlay map also shows a Balance flood planning area which represents areas of low or negligible risk. Development requirements for the Balance flood planning area are minimal, such as minimum floor levels, and are provided in the Flood hazard overlay code of the planning scheme.

When determining the Flood planning area boundary and extent of the Balance flood planning area, the effects of climate change have been considered.

Refer to the Flood hazard overlay table of assessment in Part 5 and overlay code in Part 8 for requirements associated with this overlay map.

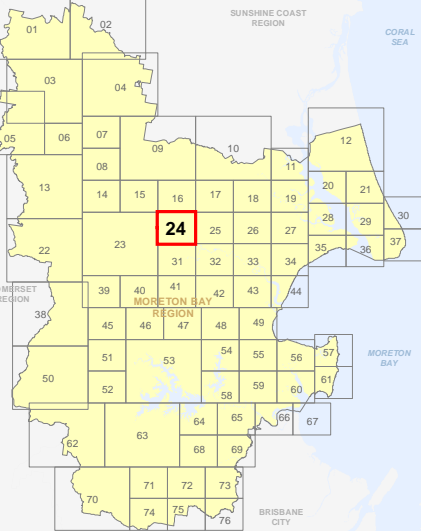
For further information regarding this overlay, please refer to the Flood and Coastal Hazard information sheet on Council's website (www.moretonbay.qld.gov.au/mbrplanningscheme) or contact council on 3205 0555.

Effective on and from XXXXX

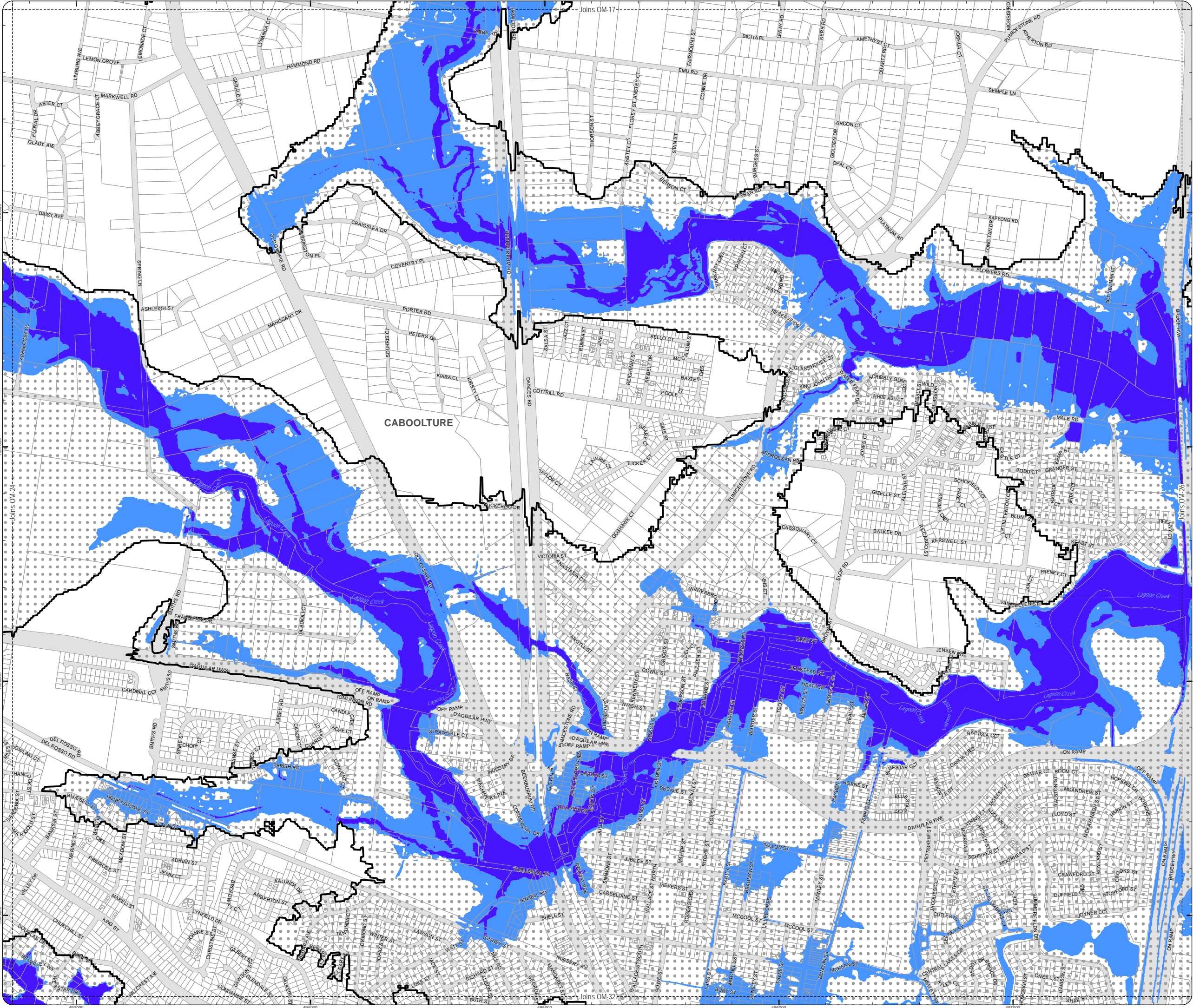


DISCLAIMER: Some of the information shown in this document has been provided to Council from external third parties. Council makes no representation and gives no warranty about the accuracy, reliability, completeness or suitability for any particular purpose of the information. Persons should not rely on the information shown in this document to make any decision with financial or legal implications and should instead rely on their own enquiries. To the full extent that it is able to do so in law, Council disclaims all liability (including liability in negligence) for all costs, losses and damages (including indirect and consequential costs, losses and damages) caused by or arising from anyone using or relying on the information shown in this document for any purpose whatsoever. © Copyright Moreton Bay Regional Council 2019

DCDB (Version April 2016) is reproduced with the permission of the State of Queensland



OM-24 FH
Overlay Map



PLANNING SCHEME
OVERLAY MAP - FLOOD HAZARD

- Property boundaries
- Flood planning area boundary
- High risk flood hazard area
- Medium risk flood hazard area
- Balance flood planning area

Please read the following notes about this overlay map:

This overlay map only affects you if your property is identified in the Flood planning area boundary, and you wish to develop.

Under State Government requirements, planning schemes must identify an area where flood planning controls apply. This overlay map shows land which may be subject to flood risk.

The high risk and medium risk areas shown on this map are based on the latest flood information for the current climate and characteristics of the area available at the time of adoption.

The flood risk areas have been mapped by considering the depth and velocity of water as well as the frequency of inundation.

When determining the flood risk areas, the effects of climate change have not been considered.

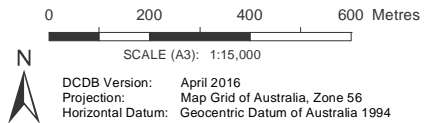
This overlay map also shows a Balance flood planning area which represents areas of low or negligible risk. Development requirements for the Balance flood planning area are minimal, such as minimum floor levels, and are provided in the Flood hazard overlay code of the planning scheme.

When determining the Flood planning area boundary and extent of the Balance flood planning area, the effects of climate change have been considered.

Refer to the Flood hazard overlay table of assessment in Part 5 and overlay code in Part 8 for requirements associated with this overlay map.

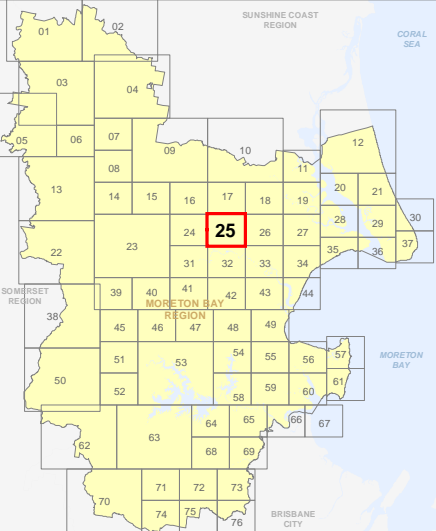
For further information regarding this overlay, please refer to the Flood and Coastal Hazard information sheet on Council's website (www.moretonbay.qld.gov.au/mbrplanningscheme) or contact council on 3205 0555.

Effective on and from XXXXX

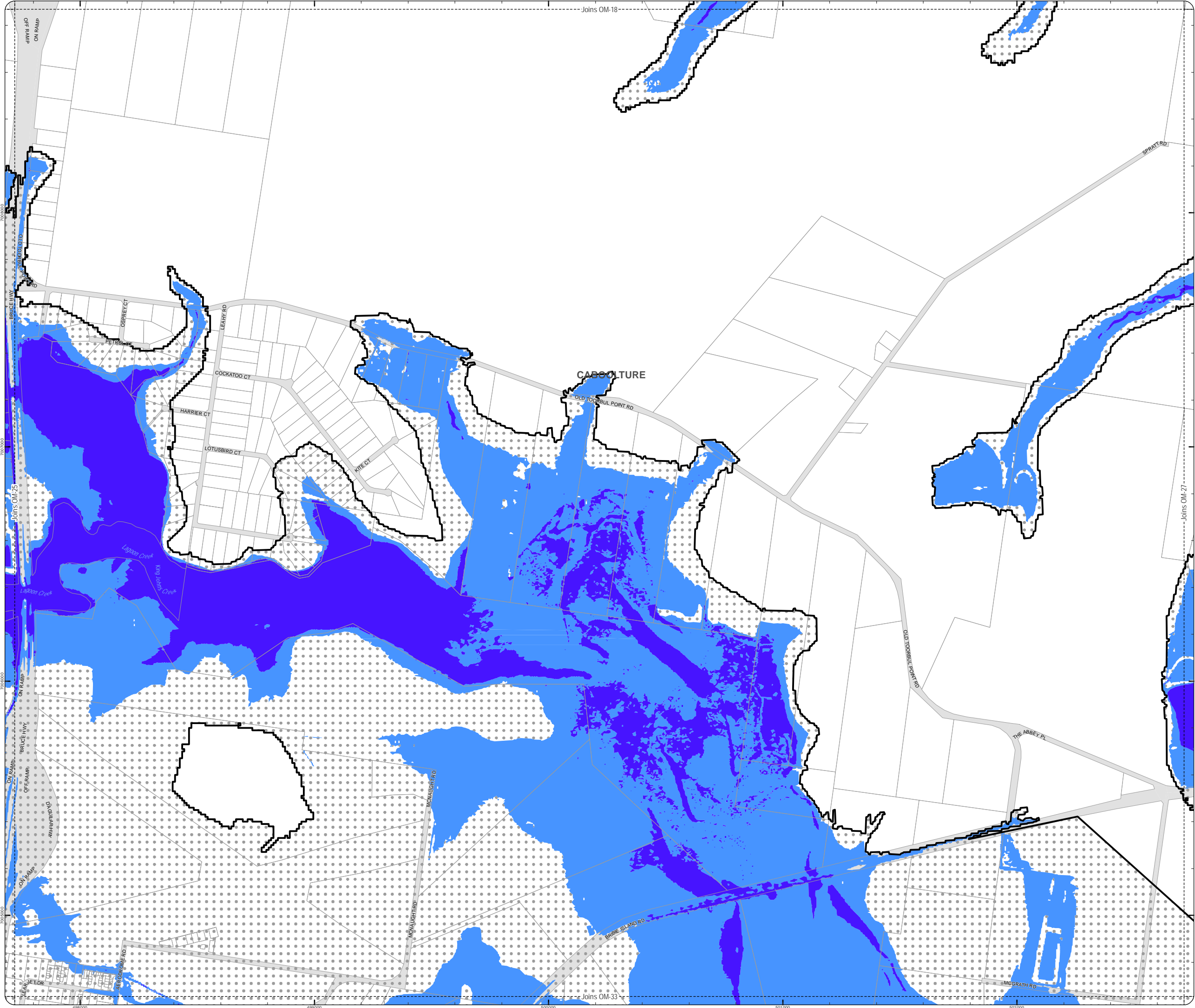


DISCLAIMER: Some of the information shown in this document has been provided to Council from external third parties. Council makes no representation and gives no warranty about the accuracy, reliability, completeness or suitability for any particular purpose of the information. Persons should not rely on the information shown in this document to make any decision with financial or legal implications and should instead rely on their own enquiries. To the full extent that it is able to do so in law, Council disclaims all liability (including liability in negligence) for all costs, losses and damages (including indirect and consequential costs, losses and damages) caused by or arising from anyone using or relying on the information shown in this document for any purpose whatsoever. © Copyright Moreton Bay Regional Council 2019

DCDB (Version April 2016) is reproduced with the permission of the State of Queensland



OM-25 FH
Overlay Map



PLANNING SCHEME
OVERLAY MAP - FLOOD HAZARD

- Property boundaries
- Flood planning area boundary
- High risk flood hazard area
- Medium risk flood hazard area
- Balance flood planning area

Please read the following notes about this overlay map:

This overlay map only affects you if your property is identified in the Flood planning area boundary, and you wish to develop.

Under State Government requirements, planning schemes must identify an area where flood planning controls apply. This overlay map shows land which may be subject to flood risk.

The high risk and medium risk areas shown on this map are based on the latest flood information for the current climate and characteristics of the area available at the time of adoption.

The flood risk areas have been mapped by considering the depth and velocity of water as well as the frequency of inundation.

When determining the flood risk areas, the effects of climate change have not been considered.

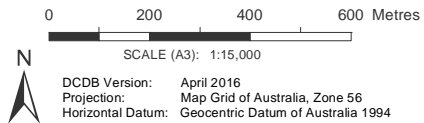
This overlay map also shows a Balance flood planning area which represents areas of low or negligible risk. Development requirements for the Balance flood planning area are minimal, such as minimum floor levels, and are provided in the Flood hazard overlay code of the planning scheme.

When determining the Flood planning area boundary and extent of the Balance flood planning area, the effects of climate change have been considered.

Refer to the Flood hazard overlay table of assessment in Part 5 and overlay code in Part 8 for requirements associated with this overlay map.

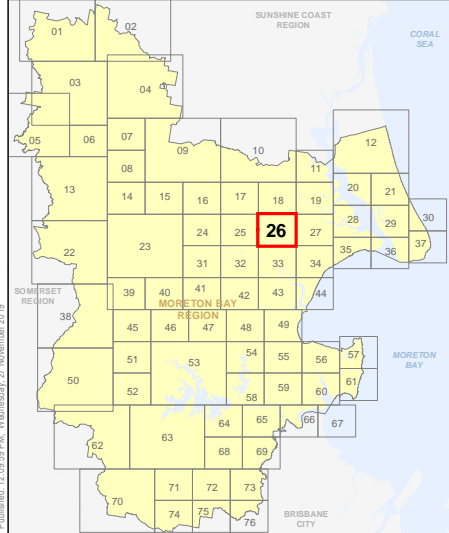
For further information regarding this overlay, please refer to the Flood and Coastal Hazard information sheet on Council's website (www.moretonbay.qld.gov.au/mbr/planningscheme) or contact council on 3205 0555.

Effective on and from XXXXX

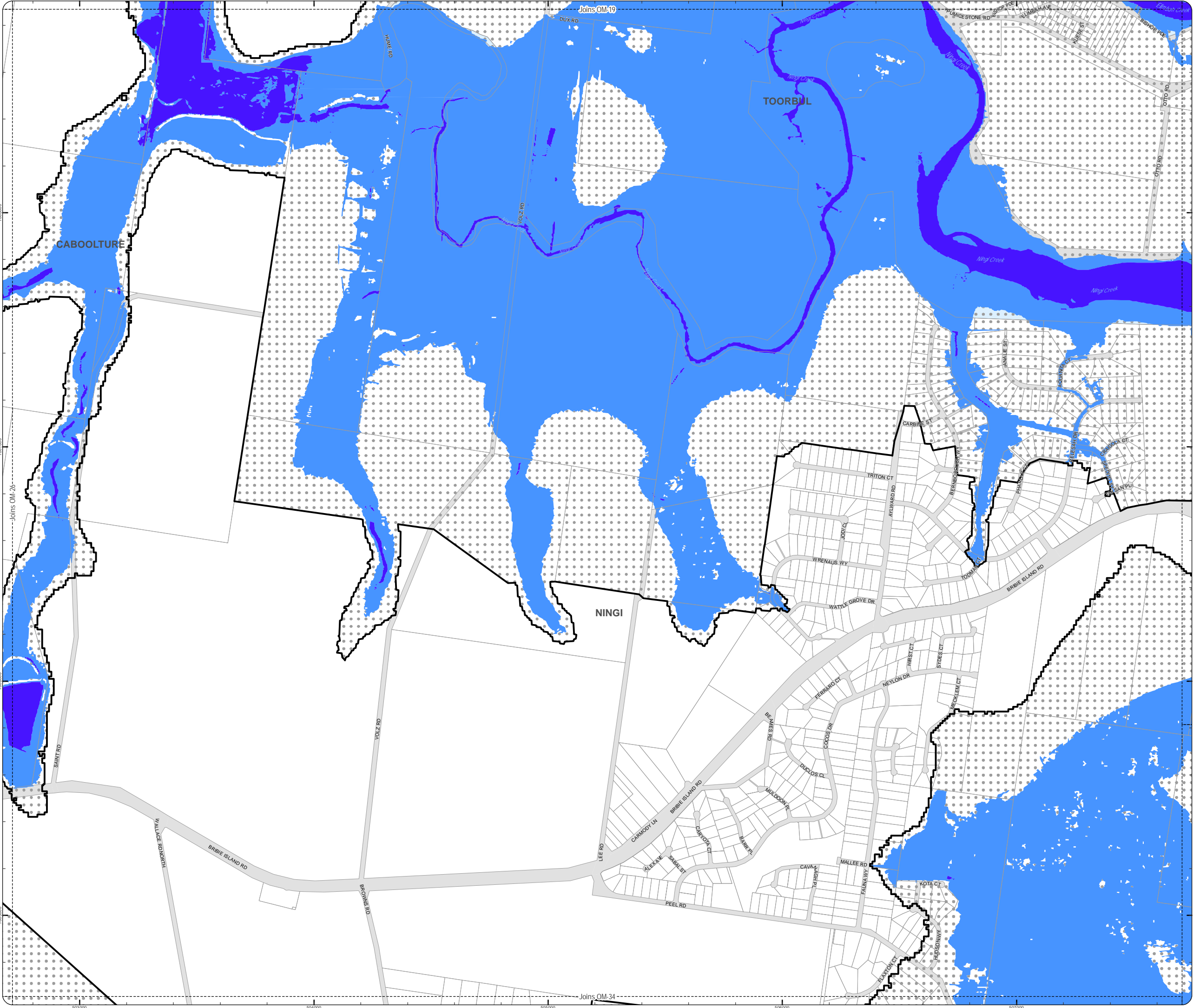


DISCLAIMER: Some of the information shown in this document has been provided to Council from external third parties. Council makes no representation and gives no warranty about the accuracy, reliability, completeness or suitability for any particular purpose of the information. Persons should not rely on the information shown in this document to make any decision with financial or legal implications and should instead rely on their own enquiries. To the full extent that it is able to do so in law, Council disclaims all liability (including liability in negligence) for all costs, losses and damages (including indirect and consequential costs, losses and damages) caused by or arising from anyone using or relying on the information shown in this document for any purpose whatsoever. © Copyright Moreton Bay Regional Council 2019

DCDB (Version April 2016) is reproduced with the permission of the State of Queensland



OM-26 FH
Overlay Map



PLANNING SCHEME
OVERLAY MAP - FLOOD HAZARD

- Property boundaries
- Flood planning area boundary
- High risk flood hazard area
- Medium risk flood hazard area
- Balance flood planning area

Please read the following notes about this overlay map:

This overlay map only affects you if your property is identified in the Flood planning area boundary, and you wish to develop.

Under State Government requirements, planning schemes must identify an area where flood planning controls apply. This overlay map shows land which may be subject to flood risk.

The high risk and medium risk areas shown on this map are based on the latest flood information for the current climate and characteristics of the area available at the time of adoption.

The flood risk areas have been mapped by considering the depth and velocity of water as well as the frequency of inundation.

When determining the flood risk areas, the effects of climate change have not been considered.

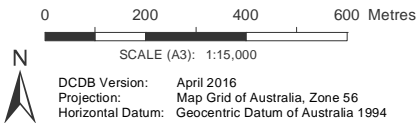
This overlay map also shows a Balance flood planning area which represents areas of low or negligible risk. Development requirements for the Balance flood planning area are minimal, such as minimum floor levels, and are provided in the Flood hazard overlay code of the planning scheme.

When determining the Flood planning area boundary and extent of the Balance flood planning area, the effects of climate change have been considered.

Refer to the Flood hazard overlay table of assessment in Part 5 and overlay code in Part 8 for requirements associated with this overlay map.

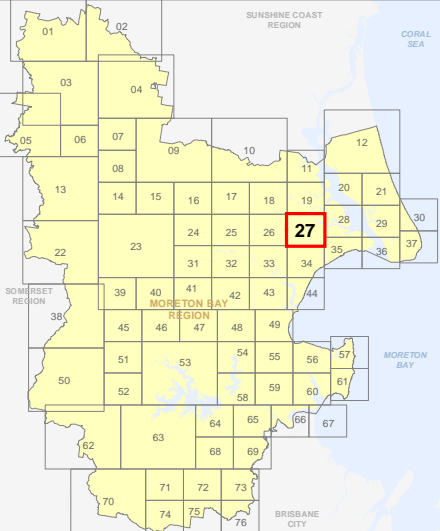
For further information regarding this overlay, please refer to the Flood and Coastal Hazard information sheet on Council's website (www.moretonbay.qld.gov.au/mbrplanningscheme) or contact council on 3205 0555.

Effective on and from XXXXX

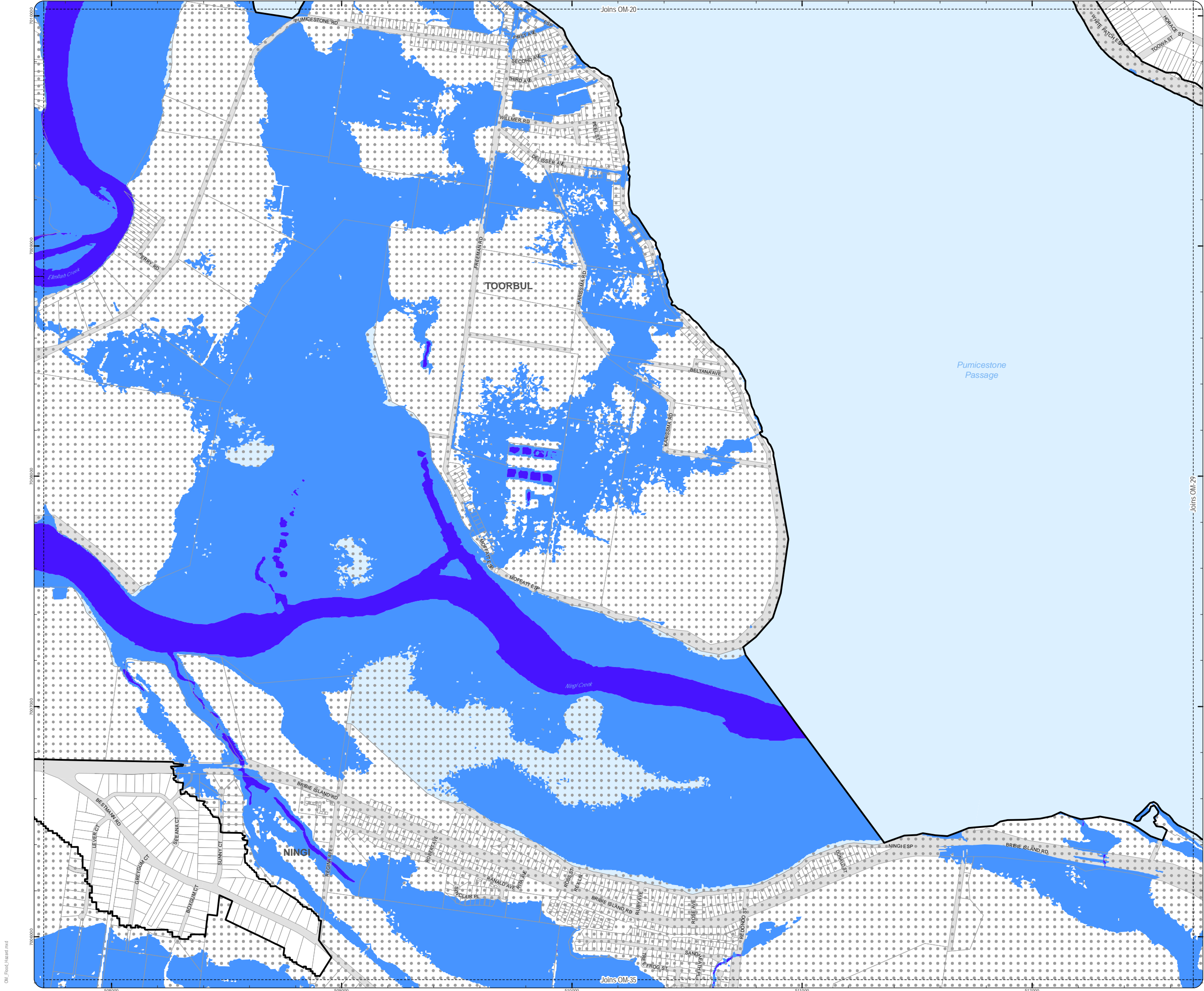


DISCLAIMER: Some of the information shown in this document has been provided to Council from external third parties. Council makes no representation and gives no warranty about the accuracy, reliability, completeness or suitability for any particular purpose of the information. Persons should not rely on the information shown in this document to make any decision with financial or legal implications and should instead rely on their own enquiries. To the full extent that it is able to do so in law, Council disclaims all liability (including liability in negligence) for all costs, losses and damages (including indirect and consequential costs, losses and damages) caused by or arising from anyone using or relying on the information shown in this document for any purpose whatsoever. © Copyright Moreton Bay Regional Council 2019

DCDB (Version April 2016) is reproduced with the permission of the State of Queensland



OM-27 FH
Overlay Map



PLANNING SCHEME
OVERLAY MAP - FLOOD HAZARD

- Property boundaries
- Flood planning area boundary
- High risk flood hazard area
- Medium risk flood hazard area
- Balance flood planning area

Please read the following notes about this overlay map:

This overlay map only affects you if your property is identified in the Flood planning area boundary, and you wish to develop.

Under State Government requirements, planning schemes must identify an area where flood planning controls apply. This overlay map shows land which may be subject to flood risk.

The high risk and medium risk areas shown on this map are based on the latest flood information for the current climate and characteristics of the area available at the time of adoption.

The flood risk areas have been mapped by considering the depth and velocity of water as well as the frequency of inundation.

When determining the flood risk areas, the effects of climate change have not been considered.

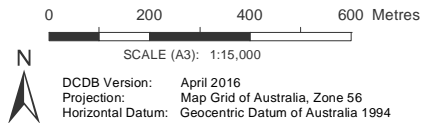
This overlay map also shows a Balance flood planning area which represents areas of low or negligible risk. Development requirements for the Balance flood planning area are minimal, such as minimum floor levels, and are provided in the Flood hazard overlay code of the planning scheme.

When determining the Flood planning area boundary and extent of the Balance flood planning area, the effects of climate change have been considered.

Refer to the Flood hazard overlay table of assessment in Part 5 and overlay code in Part 8 for requirements associated with this overlay map.

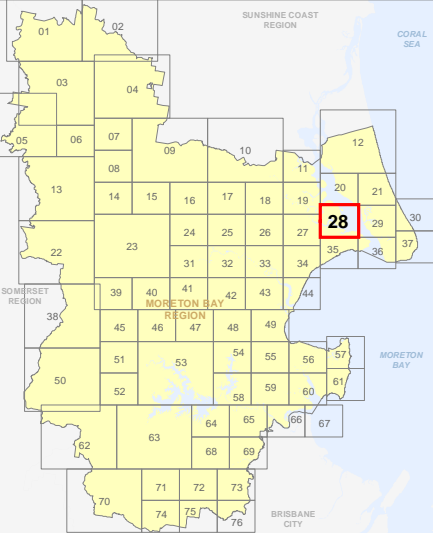
For further information regarding this overlay, please refer to the Flood and Coastal Hazard information sheet on Council's website (www.moretonbay.qld.gov.au/mbrplanningscheme) or contact council on 3205 0555.

Effective on and from XXXXX

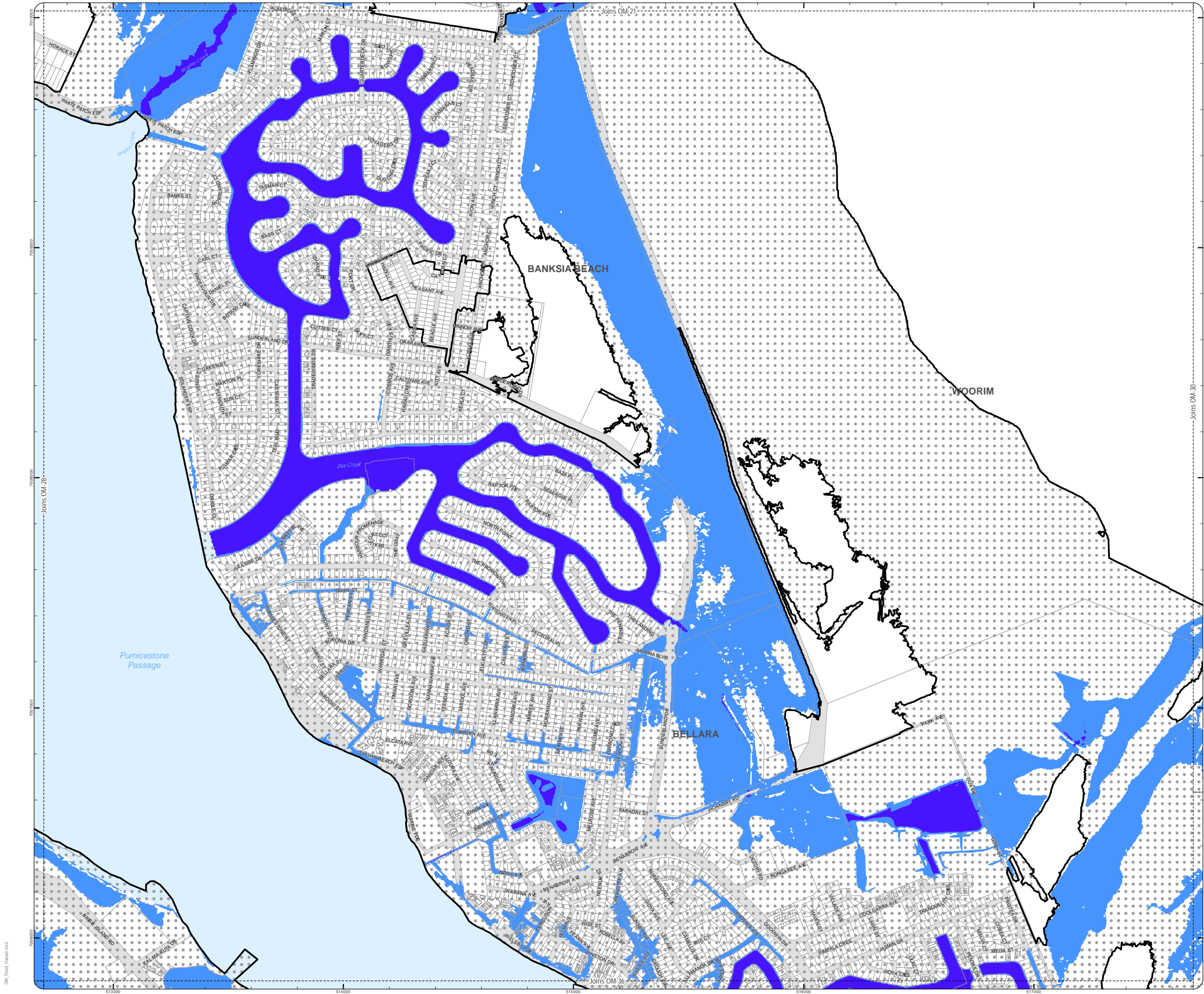


DISCLAIMER: Some of the information shown in this document has been provided to Council from external third parties. Council makes no representation and gives no warranty about the accuracy, reliability, completeness or suitability for any particular purpose of the information. Persons should not rely on the information shown in this document to make any decision with financial or legal implications and should instead rely on their own enquiries. To the full extent that it is able to do so in law, Council disclaims all liability (including liability in negligence) for all costs, losses and damages (including indirect and consequential costs, losses and damages) caused by or arising from anyone using or relying on the information shown in this document for any purpose whatsoever. © Copyright Moreton Bay Regional Council 2019

DCDB (Version April 2016) is reproduced with the permission of the State of Queensland



OM-28 FH
Overlay Map



PLANNING SCHEME
OVERLAY MAP - FLOOD HAZARD

- Property boundaries
- Flood planning area boundary
- High risk flood hazard area
- Medium risk flood hazard area
- Balance flood planning area

Please read the following notes about this overlay map:

This overlay map only affects you if your property is identified in the Flood planning area boundary, and you wish to develop.

Under State Government requirements, planning schemes must identify an area where flood planning controls apply. This overlay map shows land which may be subject to flood risk.

The high risk and medium risk areas shown on this map are based on the latest flood information for the current climate and characteristics of the area available at the time of adoption.

The flood risk areas have been mapped by considering the depth and velocity of water as well as the frequency of inundation.

When determining the flood risk areas, the effects of climate change have not been considered.

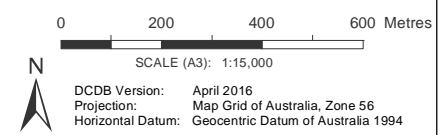
This overlay map also shows a Balance flood planning area which represents areas of low or negligible risk. Development requirements for the Balance flood planning area are minimal, such as minimum floor levels, and are provided in the Flood hazard overlay code of the planning scheme.

When determining the Flood planning area boundary and extent of the Balance flood planning area, the effects of climate change have been considered.

Refer to the Flood hazard overlay table of assessment in Part 5 and overlay code in Part 8 for requirements associated with this overlay map.

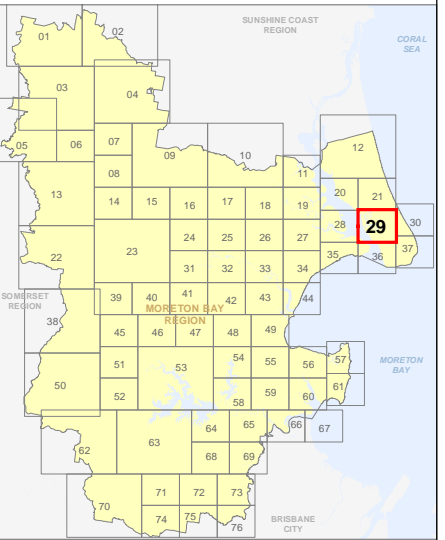
For further information regarding this overlay, please refer to the Flood and Coastal Hazard information sheet on Council's website (www.moretonbay.qld.gov.au/mbrplanningscheme) or contact council on 3205 0555.

Effective on and from XXXXX



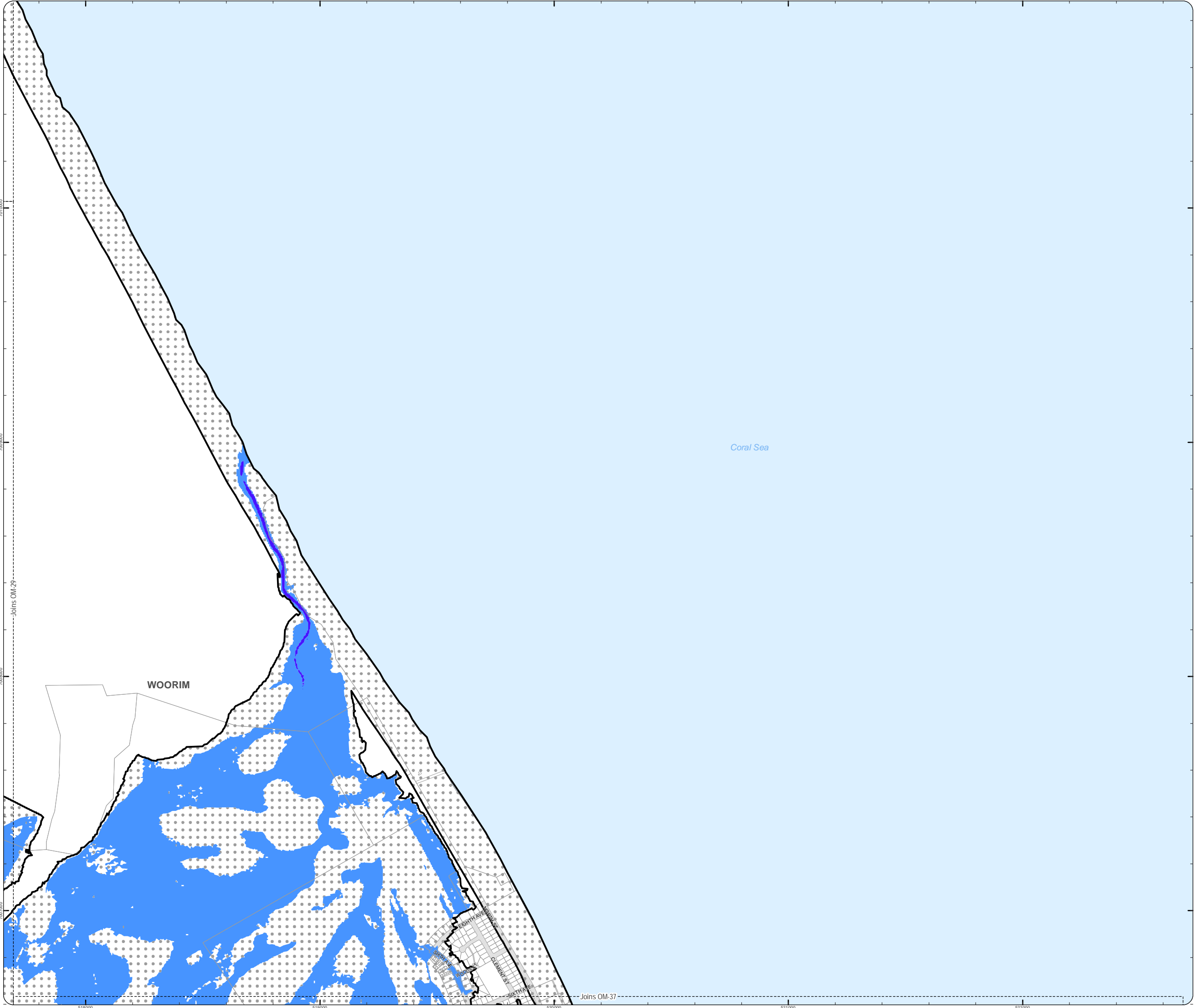
DISCLAIMER: Some of the information shown in this document has been provided to Council from external third parties. Council makes no representation and gives no warranty about the accuracy, reliability, completeness or suitability for any particular purpose of the information. Persons should not rely on the information shown in this document to make any decision with financial or legal implications and should instead rely on their own enquiries. To the full extent that it is able to do so in law, Council disclaims all liability (including liability in negligence) for all costs, losses and damages (including indirect and consequential costs, losses and damages) caused by or arising from anyone using or relying on the information shown in this document for any purpose whatsoever. © Copyright Moreton Bay Regional Council 2019

DCDB (Version April 2016) is reproduced with the permission of the State of Queensland



OM-29 FH
Overlay Map

OM_Flood_Hazard.mxd



PLANNING SCHEME
OVERLAY MAP - FLOOD HAZARD

- Property boundaries
- Flood planning area boundary
- High risk flood hazard area
- Medium risk flood hazard area
- Balance flood planning area

Please read the following notes about this overlay map:

This overlay map only affects you if your property is identified in the Flood planning area boundary, and you wish to develop.

Under State Government requirements, planning schemes must identify an area where flood planning controls apply. This overlay map shows land which may be subject to flood risk.

The high risk and medium risk areas shown on this map are based on the latest flood information for the current climate and characteristics of the area available at the time of adoption.

The flood risk areas have been mapped by considering the depth and velocity of water as well as the frequency of inundation.

When determining the flood risk areas, the effects of climate change have not been considered.

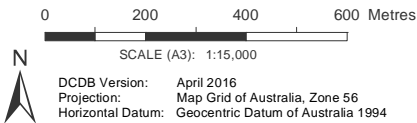
This overlay map also shows a Balance flood planning area which represents areas of low or negligible risk. Development requirements for the Balance flood planning area are minimal, such as minimum floor levels, and are provided in the Flood hazard overlay code of the planning scheme.

When determining the Flood planning area boundary and extent of the Balance flood planning area, the effects of climate change have been considered.

Refer to the Flood hazard overlay table of assessment in Part 5 and overlay code in Part 8 for requirements associated with this overlay map.

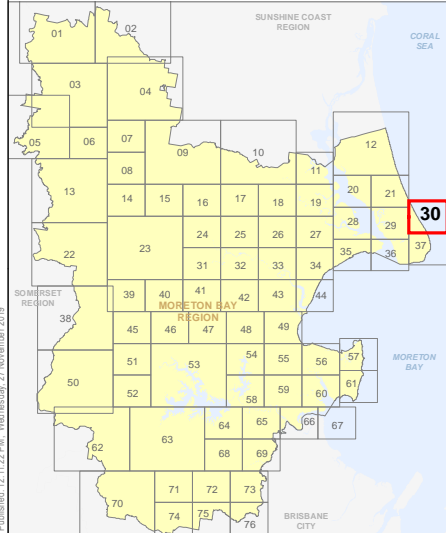
For further information regarding this overlay, please refer to the Flood and Coastal Hazard information sheet on Council's website (www.moretonbay.qld.gov.au/mbrcplanningscheme) or contact council on 3205 0555.

Effective on and from XXXXX

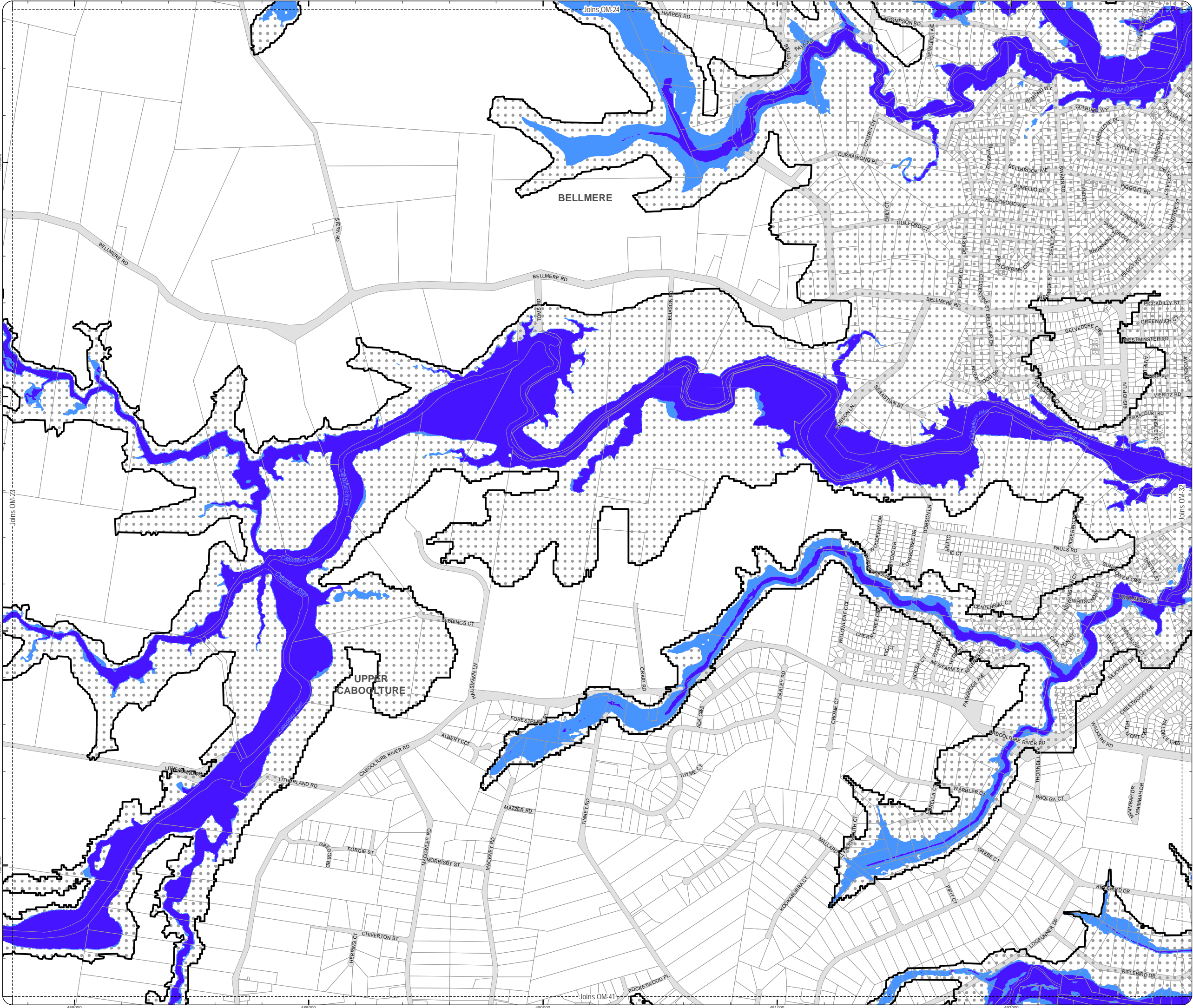


DISCLAIMER: Some of the information shown in this document has been provided to Council from external third parties. Council makes no representation and gives no warranty about the accuracy, reliability, completeness or suitability for any particular purpose of the information. Persons should not rely on the information shown in this document to make any decision with financial or legal implications and should instead rely on their own enquiries. To the full extent that it is able to do so in law, Council disclaims all liability (including liability in negligence) for all costs, losses and damages (including indirect and consequential costs, losses and damages) caused by or arising from anyone using or relying on the information shown in this document for any purpose whatsoever. © Copyright Moreton Bay Regional Council 2019

DCDB (Version April 2016) is reproduced with the permission of the State of Queensland



OM-30 FH
Overlay Map



PLANNING SCHEME
OVERLAY MAP - FLOOD HAZARD

- Property boundaries
- Flood planning area boundary
- High risk flood hazard area
- Medium risk flood hazard area
- Balance flood planning area

Please read the following notes about this overlay map:

This overlay map only affects you if your property is identified in the Flood planning area boundary, and you wish to develop.

Under State Government requirements, planning schemes must identify an area where flood planning controls apply. This overlay map shows land which may be subject to flood risk.

The high risk and medium risk areas shown on this map are based on the latest flood information for the current climate and characteristics of the area available at the time of adoption.

The flood risk areas have been mapped by considering the depth and velocity of water as well as the frequency of inundation.

When determining the flood risk areas, the effects of climate change have not been considered.

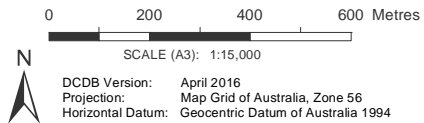
This overlay map also shows a Balance flood planning area which represents areas of low or negligible risk. Development requirements for the Balance flood planning area are minimal, such as minimum floor levels, and are provided in the Flood hazard overlay code of the planning scheme.

When determining the Flood planning area boundary and extent of the Balance flood planning area, the effects of climate change have been considered.

Refer to the Flood hazard overlay table of assessment in Part 5 and overlay code in Part 8 for requirements associated with this overlay map.

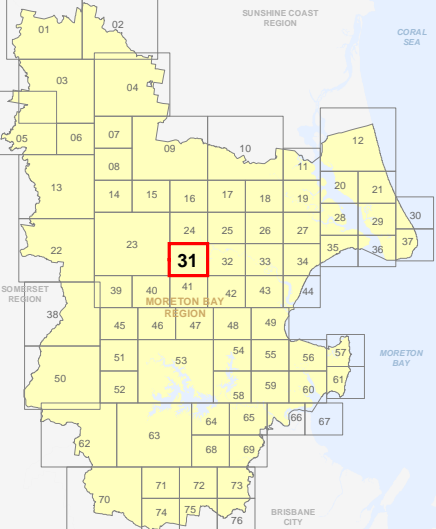
For further information regarding this overlay, please refer to the Flood and Coastal Hazard information sheet on Council's website (www.moretonbay.qld.gov.au/mbrplanningscheme) or contact council on 3205 0555.

Effective on and from XXXXX

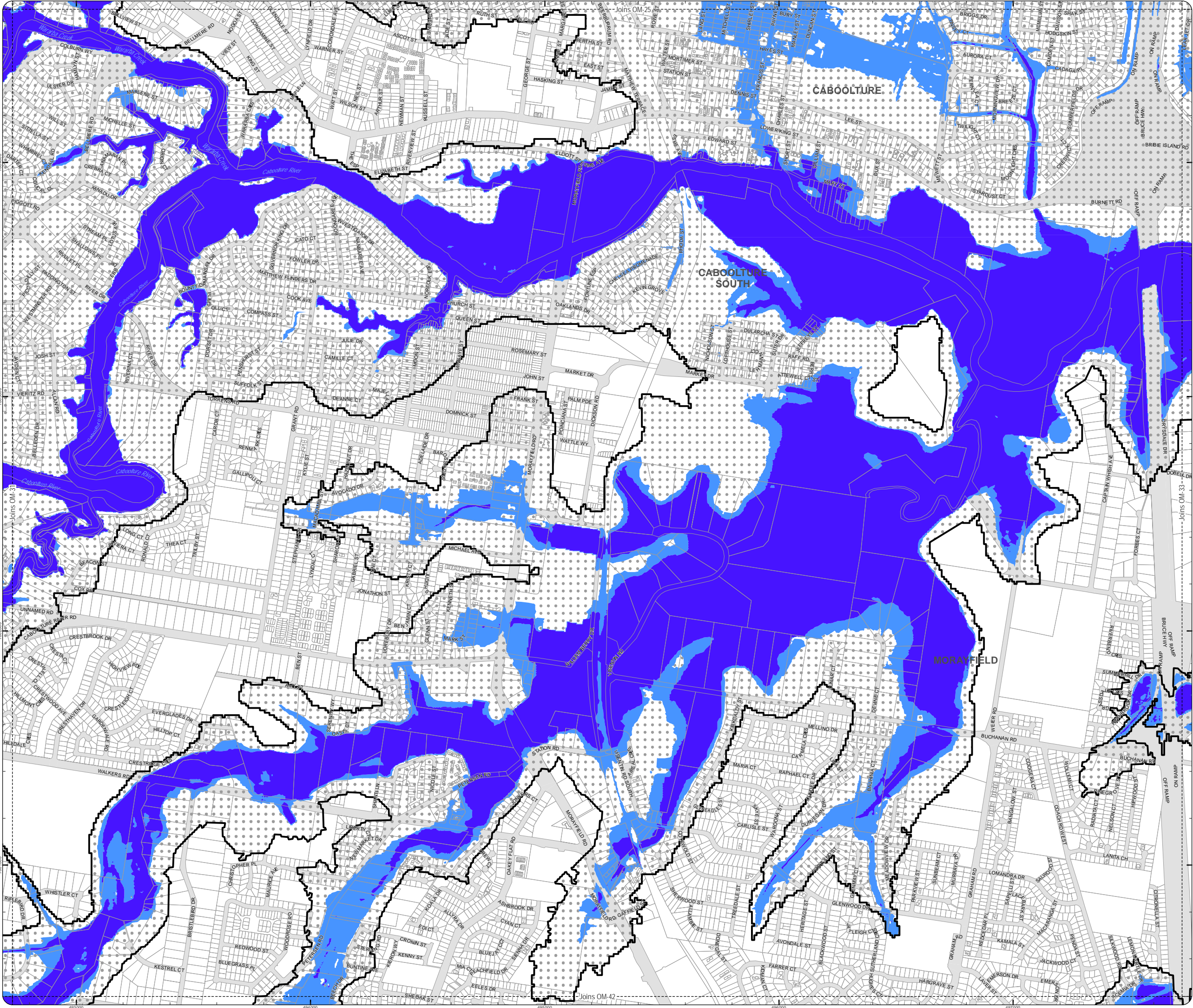


DISCLAIMER: Some of the information shown in this document has been provided to Council from external third parties. Council makes no representation and gives no warranty about the accuracy, reliability, completeness or suitability for any particular purpose of the information. Persons should not rely on the information shown in this document to make any decision with financial or legal implications and should instead rely on their own enquiries. To the full extent that it is able to do so in law, Council disclaims all liability (including liability in negligence) for all costs, losses and damages (including indirect and consequential costs, losses and damages) caused by or arising from anyone using or relying on the information shown in this document for any purpose whatsoever. © Copyright Moreton Bay Regional Council 2019

DCDB (Version April 2016) is reproduced with the permission of the State of Queensland



OM-31 FH
Overlay Map



PLANNING SCHEME
OVERLAY MAP - FLOOD HAZARD

- Property boundaries
- Flood planning area boundary
- High risk flood hazard area
- Medium risk flood hazard area
- Balance flood planning area

Please read the following notes about this overlay map:

This overlay map only affects you if your property is identified in the Flood planning area boundary, and you wish to develop.

Under State Government requirements, planning schemes must identify an area where flood planning controls apply. This overlay map shows land which may be subject to flood risk.

The high risk and medium risk areas shown on this map are based on the latest flood information for the current climate and characteristics of the area available at the time of adoption.

The flood risk areas have been mapped by considering the depth and velocity of water as well as the frequency of inundation.

When determining the flood risk areas, the effects of climate change have not been considered.

This overlay map also shows a Balance flood planning area which represents areas of low or negligible risk. Development requirements for the Balance flood planning area are minimal, such as minimum floor levels, and are provided in the Flood hazard overlay code of the planning scheme.

When determining the Flood planning area boundary and extent of the Balance flood planning area, the effects of climate change have been considered.

Refer to the Flood hazard overlay table of assessment in Part 5 and overlay code in Part 8 for requirements associated with this overlay map.

For further information regarding this overlay, please refer to the Flood and Coastal Hazard information sheet on Council's website (www.moretonbay.qld.gov.au/mbrplanningscheme) or contact council on 3205 0555.

Effective on and from XXXXX

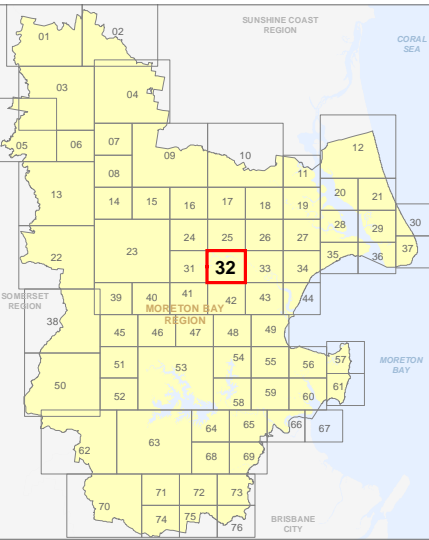
0 200 400 600 Metres

SCALE (A3): 1:15,000

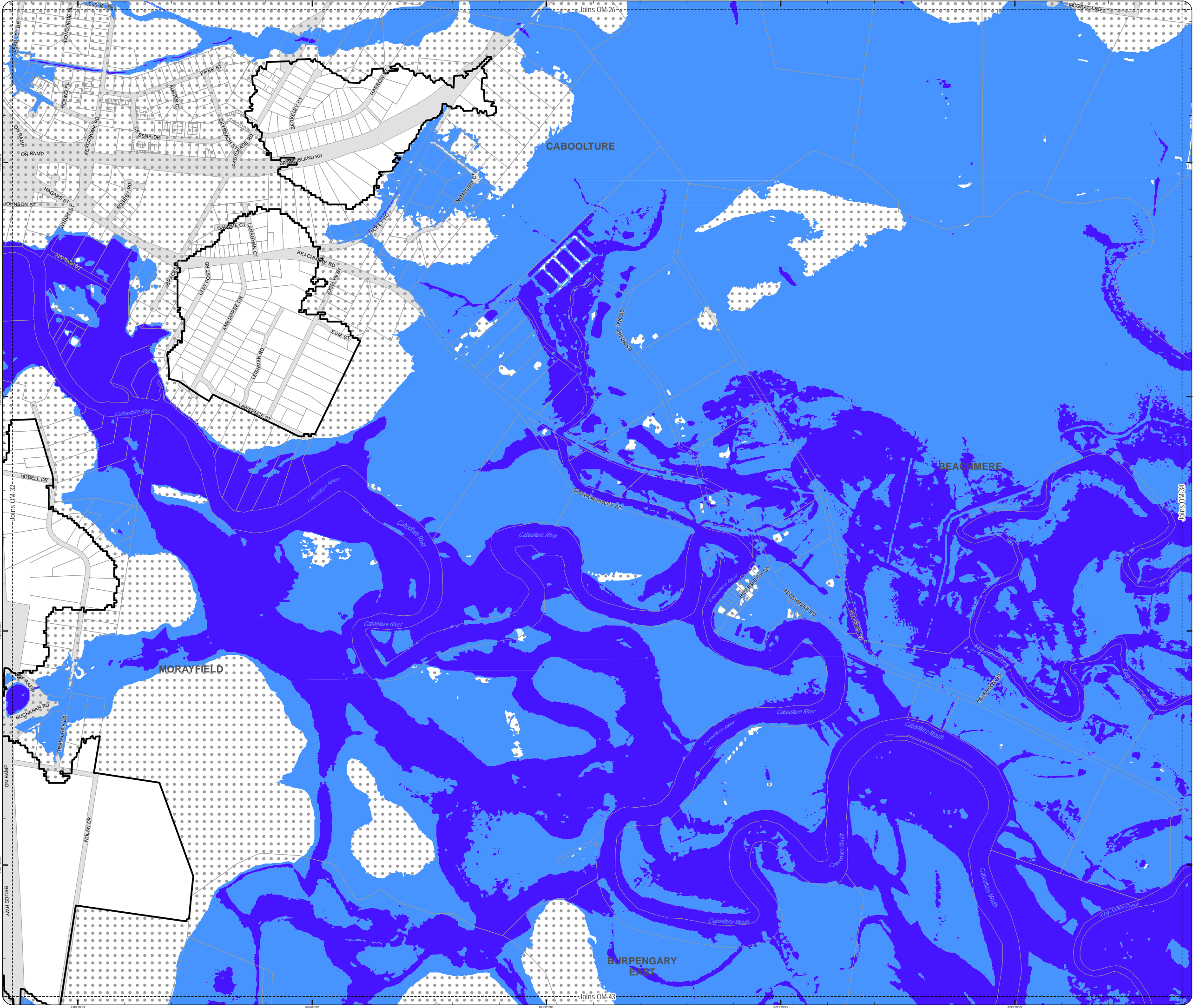
DCDB Version: April 2016
Projection: Map Grid of Australia, Zone 56
Horizontal Datum: Geocentric Datum of Australia 1994

DISCLAIMER: Some of the information shown in this document has been provided to Council from external third parties. Council makes no representation and gives no warranty about the accuracy, reliability, completeness or suitability for any particular purpose of the information. Persons should not rely on the information shown in this document to make any decision with financial or legal implications and should instead rely on their own enquiries. To the full extent that it is able to do so in law, Council disclaims all liability (including liability in negligence) for all costs, losses and damages (including indirect and consequential costs, losses and damages) caused by or arising from anyone using or relying on the information shown in this document for any purpose whatsoever. © Copyright Moreton Bay Regional Council 2019

DCDB (Version April 2016) is reproduced with the permission of the State of Queensland



OM-32 FH
Overlay Map



PLANNING SCHEME
OVERLAY MAP - FLOOD HAZARD

- Property boundaries
- Flood planning area boundary
- High risk flood hazard area
- Medium risk flood hazard area
- Balance flood planning area

Please read the following notes about this overlay map:

This overlay map only affects you if your property is identified in the Flood planning area boundary, and you wish to develop.

Under State Government requirements, planning schemes must identify an area where flood planning controls apply. This overlay map shows land which may be subject to flood risk.

The high risk and medium risk areas shown on this map are based on the latest flood information for the current climate and characteristics of the area available at the time of adoption.

The flood risk areas have been mapped by considering the depth and velocity of water as well as the frequency of inundation.

When determining the flood risk areas, the effects of climate change have not been considered.

This overlay map also shows a Balance flood planning area which represents areas of low or negligible risk. Development requirements for the Balance flood planning area are minimal, such as minimum floor levels, and are provided in the Flood hazard overlay code of the planning scheme.

When determining the Flood planning area boundary and extent of the Balance flood planning area, the effects of climate change have been considered.

Refer to the Flood hazard overlay table of assessment in Part 5 and overlay code in Part 8 for requirements associated with this overlay map.

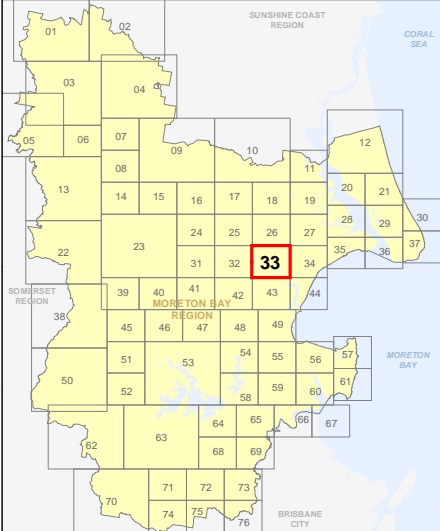
For further information regarding this overlay, please refer to the Flood and Coastal Hazard information sheet on Council's website (www.moretonbay.qld.gov.au/mbrplanningscheme) or contact council on 3205 0555.

Effective on and from XXXXX

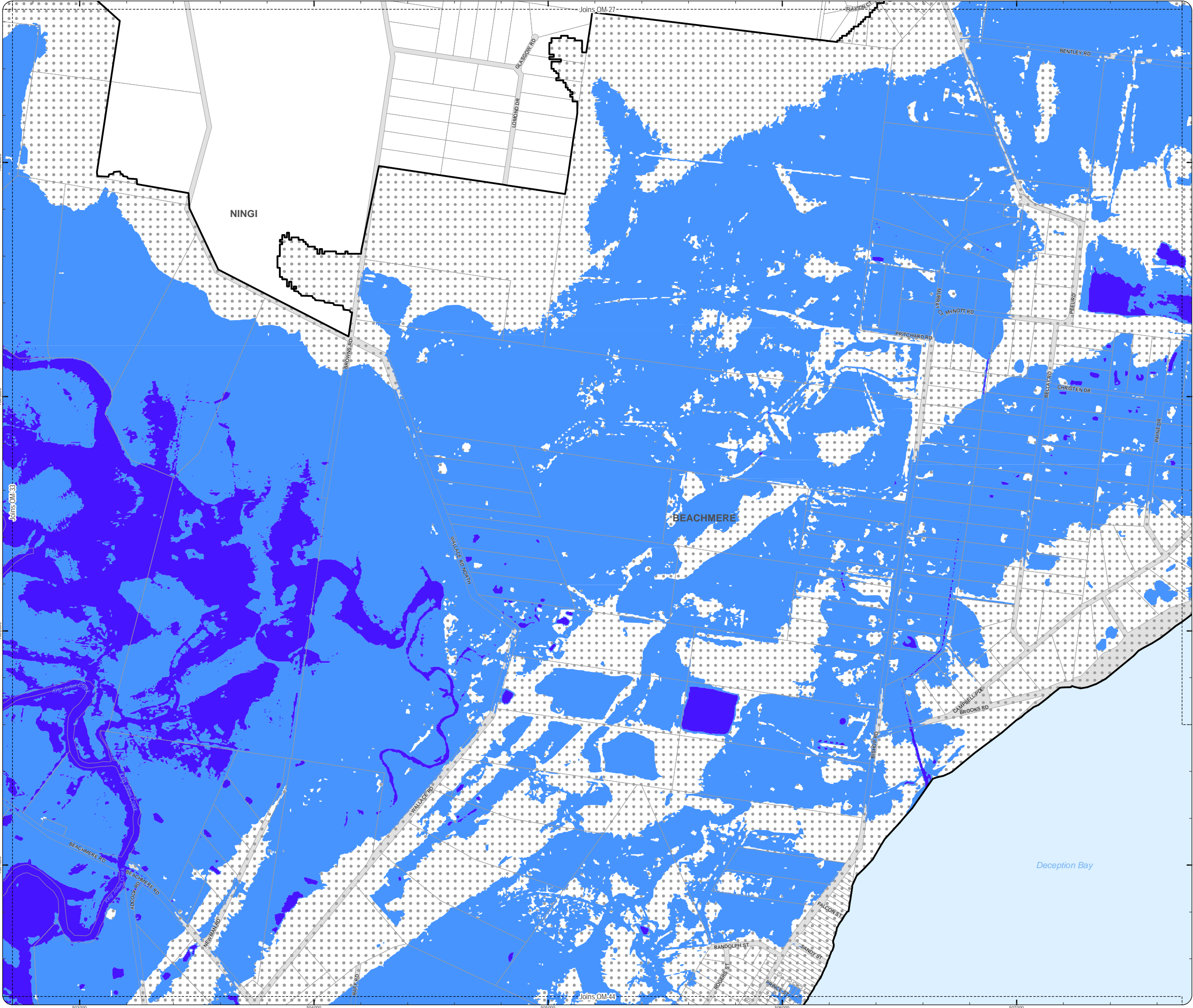


DISCLAIMER: Some of the information shown in this document has been provided to Council from external third parties. Council makes no representation and gives no warranty about the accuracy, reliability, completeness or suitability for any particular purpose of the information. Persons should not rely on the information shown in this document to make any decision with financial or legal implications and should instead rely on their own enquiries. To the full extent that it is able to do so in law, Council disclaims all liability (including liability in negligence) for all costs, losses and damages (including indirect and consequential costs, losses and damages) caused by or arising from anyone using or relying on the information shown in this document for any purpose whatsoever. © Copyright Moreton Bay Regional Council 2019

DCDB (Version April 2016) is reproduced with the permission of the State of Queensland



OM-33 FH
Overlay Map



PLANNING SCHEME
OVERLAY MAP - FLOOD HAZARD

- Property boundaries
- Flood planning area boundary
- High risk flood hazard area
- Medium risk flood hazard area
- Balance flood planning area

Please read the following notes about this overlay map:

This overlay map only affects you if your property is identified in the Flood planning area boundary, and you wish to develop.

Under State Government requirements, planning schemes must identify an area where flood planning controls apply. This overlay map shows land which may be subject to flood risk.

The high risk and medium risk areas shown on this map are based on the latest flood information for the current climate and characteristics of the area available at the time of adoption.

The flood risk areas have been mapped by considering the depth and velocity of water as well as the frequency of inundation.

When determining the flood risk areas, the effects of climate change have not been considered.

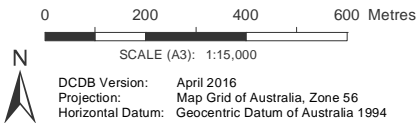
This overlay map also shows a Balance flood planning area which represents areas of low or negligible risk. Development requirements for the Balance flood planning area are minimal, such as minimum floor levels, and are provided in the Flood hazard overlay code of the planning scheme.

When determining the Flood planning area boundary and extent of the Balance flood planning area, the effects of climate change have been considered.

Refer to the Flood hazard overlay table of assessment in Part 5 and overlay code in Part 8 for requirements associated with this overlay map.

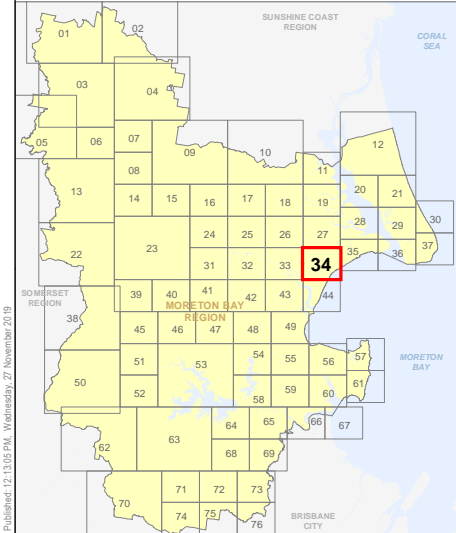
For further information regarding this overlay, please refer to the Flood and Coastal Hazard information sheet on Council's website (www.moretonbay.qld.gov.au/mbrcplanningscheme) or contact council on 3205 0555.

Effective on and from XXXXX

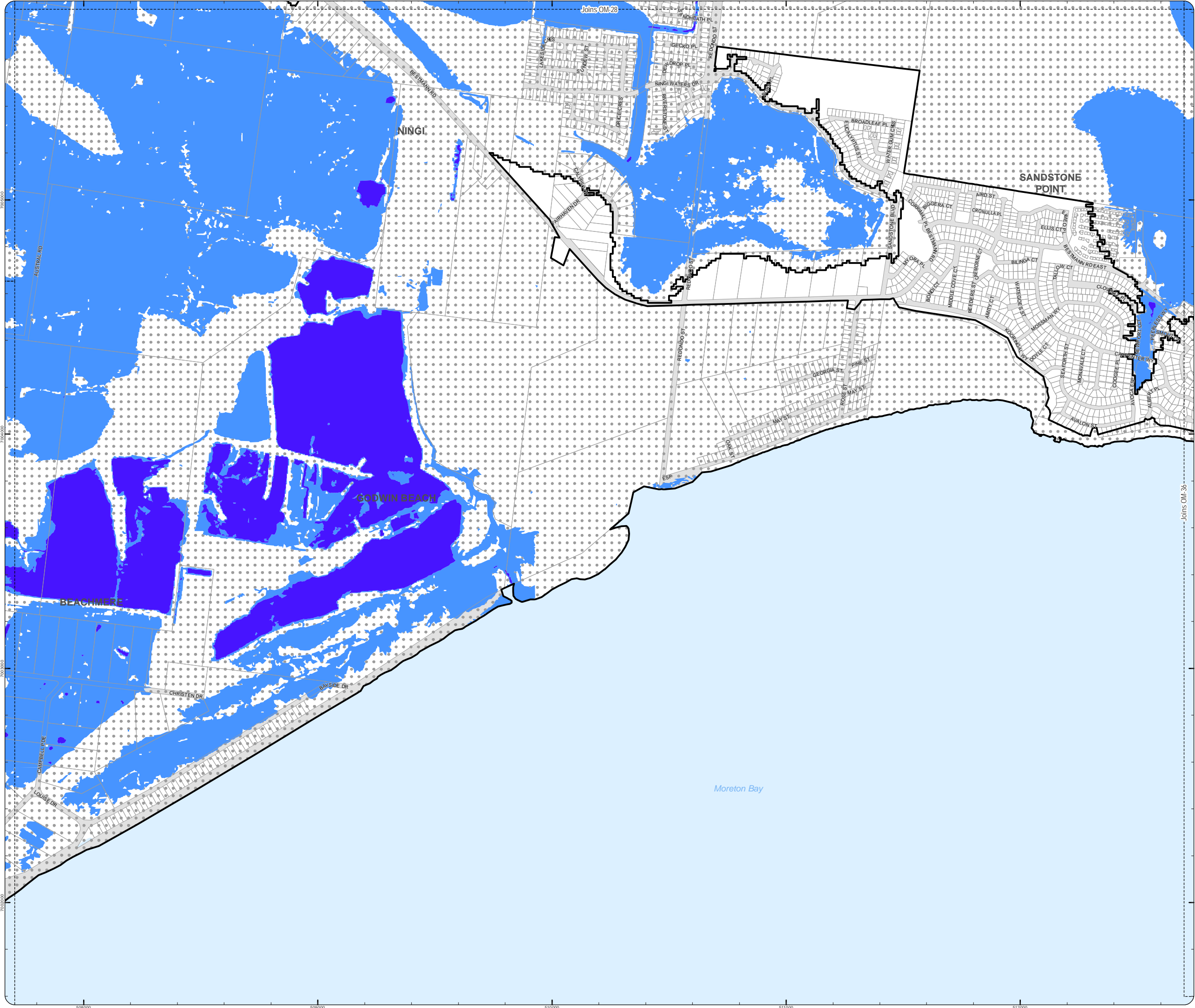


DISCLAIMER: Some of the information shown in this document has been provided to Council from external third parties. Council makes no representation and gives no warranty about the accuracy, reliability, completeness or suitability for any particular purpose of the information. Persons should not rely on the information shown in this document to make any decision with financial or legal implications and should instead rely on their own enquiries. To the full extent that it is able to do so in law, Council disclaims all liability (including liability in negligence) for all costs, losses and damages (including indirect and consequential costs, losses and damages) caused by or arising from anyone using or relying on the information shown in this document for any purpose whatsoever. © Copyright Moreton Bay Regional Council 2019

DCDB (Version April 2016) is reproduced with the permission of the State of Queensland



OM-34 FH
Overlay Map



PLANNING SCHEME
OVERLAY MAP - FLOOD HAZARD

- Property boundaries
- Flood planning area boundary
- High risk flood hazard area
- Medium risk flood hazard area
- Balance flood planning area

Please read the following notes about this overlay map:

This overlay map only affects you if your property is identified in the Flood planning area boundary, and you wish to develop.

Under State Government requirements, planning schemes must identify an area where flood planning controls apply. This overlay map shows land which may be subject to flood risk.

The high risk and medium risk areas shown on this map are based on the latest flood information for the current climate and characteristics of the area available at the time of adoption.

The flood risk areas have been mapped by considering the depth and velocity of water as well as the frequency of inundation.

When determining the flood risk areas, the effects of climate change have not been considered.

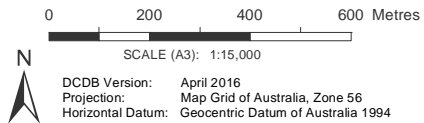
This overlay map also shows a Balance flood planning area which represents areas of low or negligible risk. Development requirements for the Balance flood planning area are minimal, such as minimum floor levels, and are provided in the Flood hazard overlay code of the planning scheme.

When determining the Flood planning area boundary and extent of the Balance flood planning area, the effects of climate change have been considered.

Refer to the Flood hazard overlay table of assessment in Part 5 and overlay code in Part 8 for requirements associated with this overlay map.

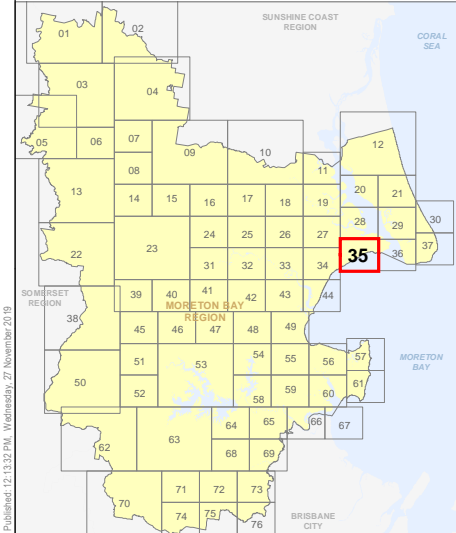
For further information regarding this overlay, please refer to the Flood and Coastal Hazard information sheet on Council's website (www.moretonbay.qld.gov.au/mbrplanningscheme) or contact council on 3205 0555.

Effective on and from XXXXX

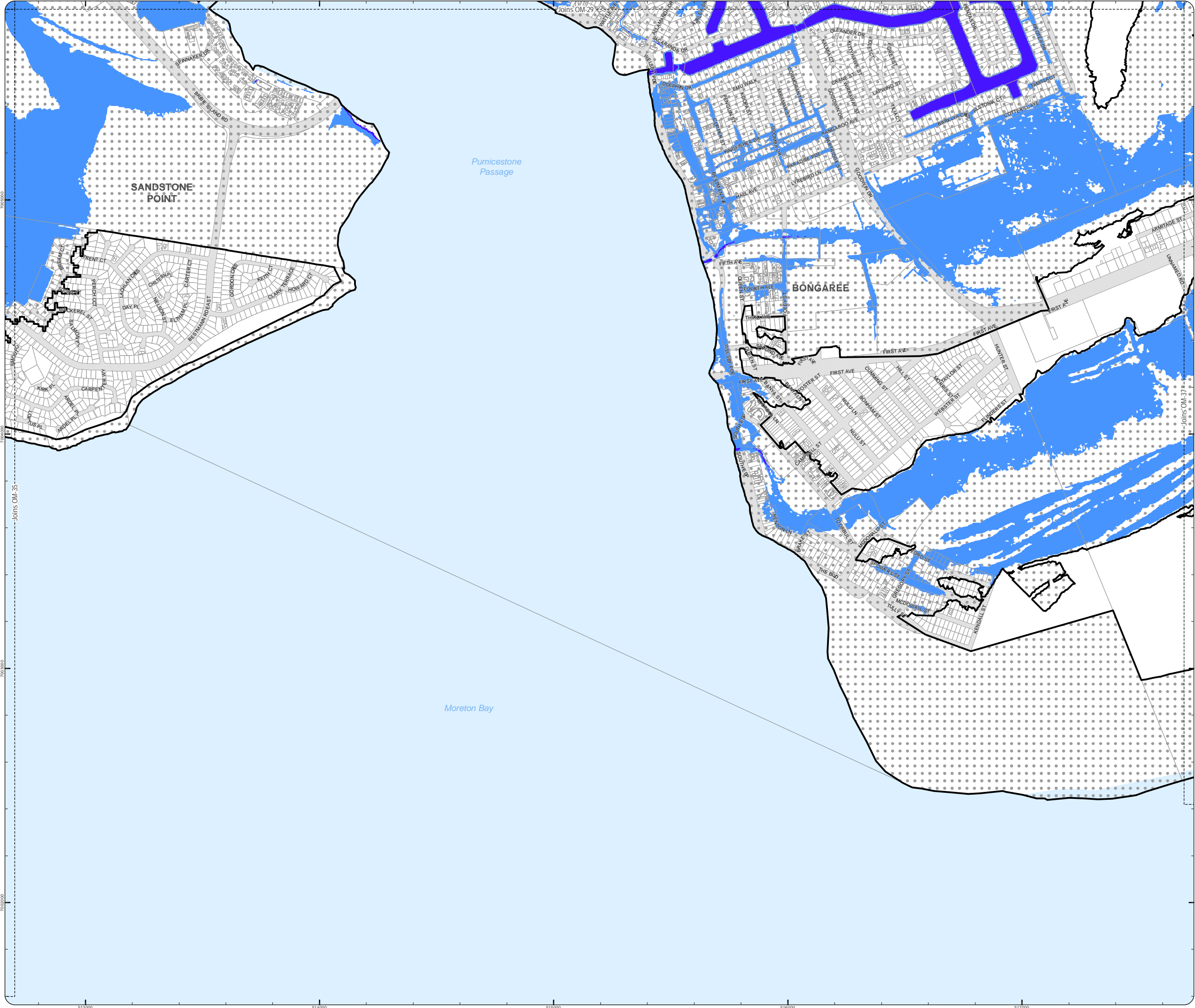


DISCLAIMER: Some of the information shown in this document has been provided to Council from external third parties. Council makes no representation and gives no warranty about the accuracy, reliability, completeness or suitability for any particular purpose of the information. Persons should not rely on the information shown in this document to make any decision with financial or legal implications and should instead rely on their own enquiries. To the full extent that it is able to do so in law, Council disclaims all liability (including liability in negligence) for all costs, losses and damages (including indirect and consequential costs, losses and damages) caused by or arising from anyone using or relying on the information shown in this document for any purpose whatsoever. © Copyright Moreton Bay Regional Council 2019

DCDB (Version April 2016) is reproduced with the permission of the State of Queensland



OM-35 FH
Overlay Map



PLANNING SCHEME
OVERLAY MAP - FLOOD HAZARD

- Property boundaries
- Flood planning area boundary
- High risk flood hazard area
- Medium risk flood hazard area
- Balance flood planning area

Please read the following notes about this overlay map:

This overlay map only affects you if your property is identified in the Flood planning area boundary, and you wish to develop.

Under State Government requirements, planning schemes must identify an area where flood planning controls apply. This overlay map shows land which may be subject to flood risk.

The high risk and medium risk areas shown on this map are based on the latest flood information for the current climate and characteristics of the area available at the time of adoption.

The flood risk areas have been mapped by considering the depth and velocity of water as well as the frequency of inundation.

When determining the flood risk areas, the effects of climate change have not been considered.

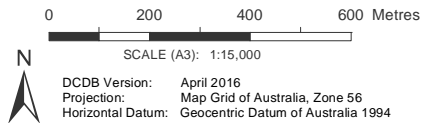
This overlay map also shows a Balance flood planning area which represents areas of low or negligible risk. Development requirements for the Balance flood planning area are minimal, such as minimum floor levels, and are provided in the Flood hazard overlay code of the planning scheme.

When determining the Flood planning area boundary and extent of the Balance flood planning area, the effects of climate change have been considered.

Refer to the Flood hazard overlay table of assessment in Part 5 and overlay code in Part 8 for requirements associated with this overlay map.

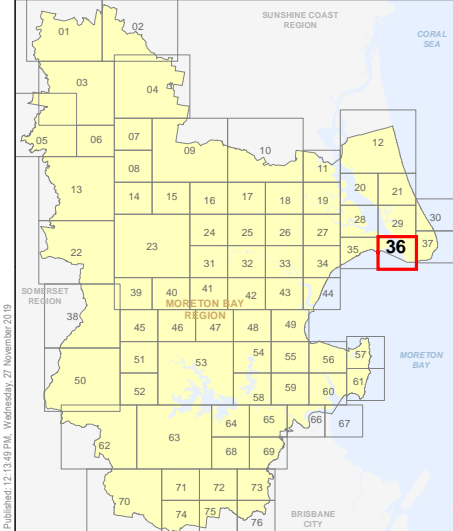
For further information regarding this overlay, please refer to the Flood and Coastal Hazard information sheet on Council's website (www.moretonbay.qld.gov.au/mbrplanningscheme) or contact council on 3205 0555.

Effective on and from XXXXX

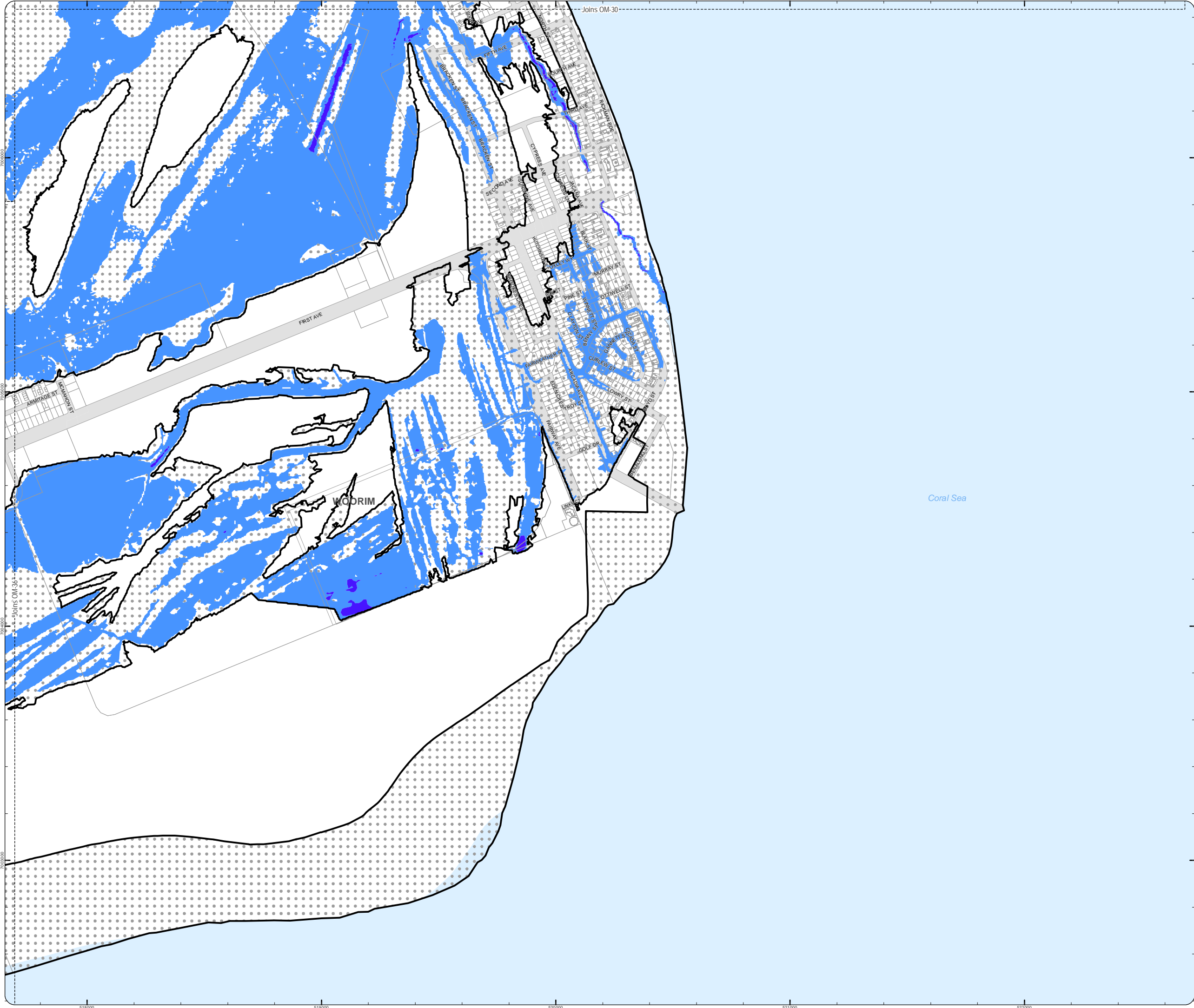


DISCLAIMER: Some of the information shown in this document has been provided to Council from external third parties. Council makes no representation and gives no warranty about the accuracy, reliability, completeness or suitability for any particular purpose of the information. Persons should not rely on the information shown in this document to make any decision with financial or legal implications and should instead rely on their own enquiries. To the full extent that it is able to do so in law, Council disclaims all liability (including liability in negligence) for all costs, losses and damages (including indirect and consequential costs, losses and damages) caused by or arising from anyone using or relying on the information shown in this document for any purpose whatsoever. © Copyright Moreton Bay Regional Council 2019

DCDB (Version April 2016) is reproduced with the permission of the State of Queensland



OM-36 FH
Overlay Map



PLANNING SCHEME
OVERLAY MAP - FLOOD HAZARD

- Property boundaries
- Flood planning area boundary
- High risk flood hazard area
- Medium risk flood hazard area
- Balance flood planning area

Please read the following notes about this overlay map:

This overlay map only affects you if your property is identified in the Flood planning area boundary, and you wish to develop.

Under State Government requirements, planning schemes must identify an area where flood planning controls apply. This overlay map shows land which may be subject to flood risk.

The high risk and medium risk areas shown on this map are based on the latest flood information for the current climate and characteristics of the area available at the time of adoption.

The flood risk areas have been mapped by considering the depth and velocity of water as well as the frequency of inundation.

When determining the flood risk areas, the effects of climate change have not been considered.

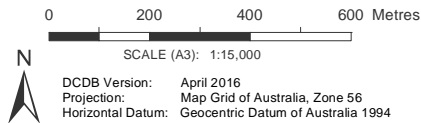
This overlay map also shows a Balance flood planning area which represents areas of low or negligible risk. Development requirements for the Balance flood planning area are minimal, such as minimum floor levels, and are provided in the Flood hazard overlay code of the planning scheme.

When determining the Flood planning area boundary and extent of the Balance flood planning area, the effects of climate change have been considered.

Refer to the Flood hazard overlay table of assessment in Part 5 and overlay code in Part 8 for requirements associated with this overlay map.

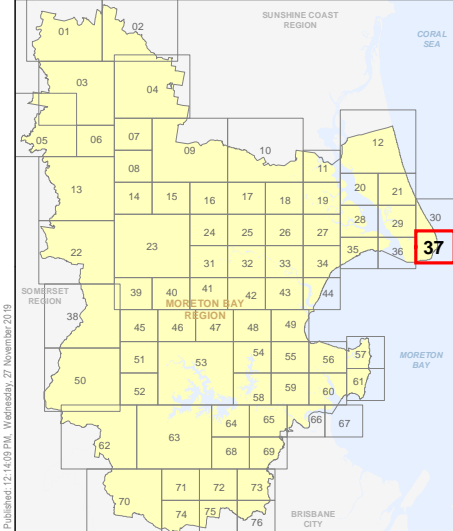
For further information regarding this overlay, please refer to the Flood and Coastal Hazard information sheet on Council's website (www.moretonbay.qld.gov.au/mbrplanningscheme) or contact council on 3205 0555.

Effective on and from XXXXX



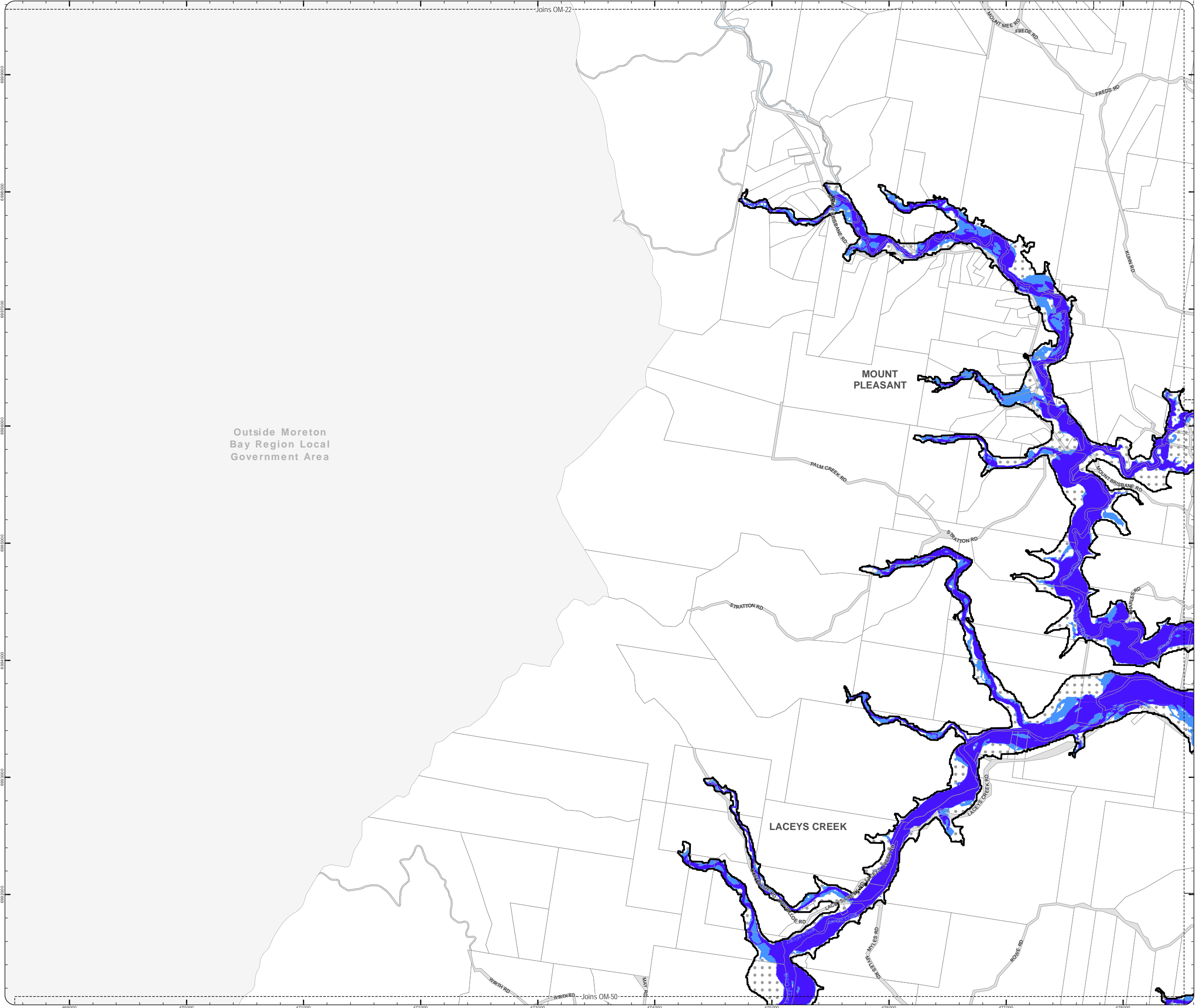
DISCLAIMER: Some of the information shown in this document has been provided to Council from external third parties. Council makes no representation and gives no warranty about the accuracy, reliability, completeness or suitability for any particular purpose of the information. Persons should not rely on the information shown in this document to make any decision with financial or legal implications and should instead rely on their own enquiries. To the full extent that it is able to do so in law, Council disclaims all liability (including liability in negligence) for all costs, losses and damages (including indirect and consequential costs, losses and damages) caused by or arising from anyone using or relying on the information shown in this document for any purpose whatsoever. © Copyright Moreton Bay Regional Council 2019

DCDB (Version April 2016) is reproduced with the permission of the State of Queensland



OM-37 FH
Overlay Map

OM_Flood_Hazard.mxd



**PLANNING SCHEME
OVERLAY MAP - FLOOD HAZARD**

- Property boundaries
- Flood planning area boundary
- High risk flood hazard area
- Medium risk flood hazard area
- Balance flood planning area

Please read the following notes about this overlay map:

This overlay map only affects you if your property is identified in the Flood planning area boundary, and you wish to develop.

Under State Government requirements, planning schemes must identify an area where flood planning controls apply. This overlay map shows land which may be subject to flood risk.

The high risk and medium risk areas shown on this map are based on the latest flood information for the current climate and characteristics of the area available at the time of adoption.

The flood risk areas have been mapped by considering the depth and velocity of water as well as the frequency of inundation.

When determining the flood risk areas, the effects of climate change have not been considered.

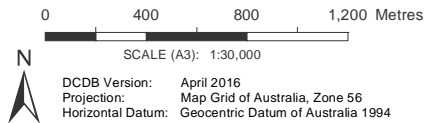
This overlay map also shows a Balance flood planning area which represents areas of low or negligible risk. Development requirements for the Balance flood planning area are minimal, such as minimum floor levels, and are provided in the Flood hazard overlay code of the planning scheme.

When determining the Flood planning area boundary and extent of the Balance flood planning area, the effects of climate change have been considered.

Refer to the Flood hazard overlay table of assessment in Part 5 and overlay code in Part 8 for requirements associated with this overlay map.

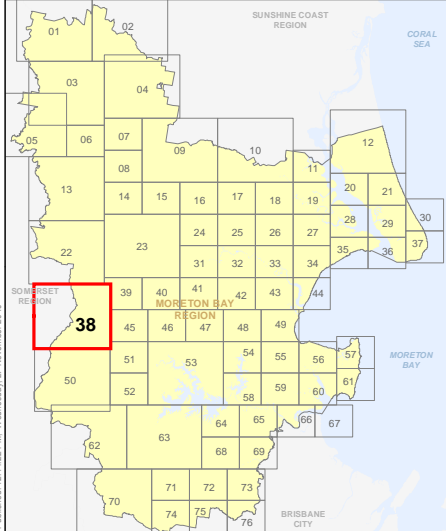
For further information regarding this overlay, please refer to the Flood and Coastal Hazard information sheet on Council's website (www.moretonbay.qld.gov.au/mbrplanningscheme) or contact council on 3205 0555.

Effective on and from XXXXX

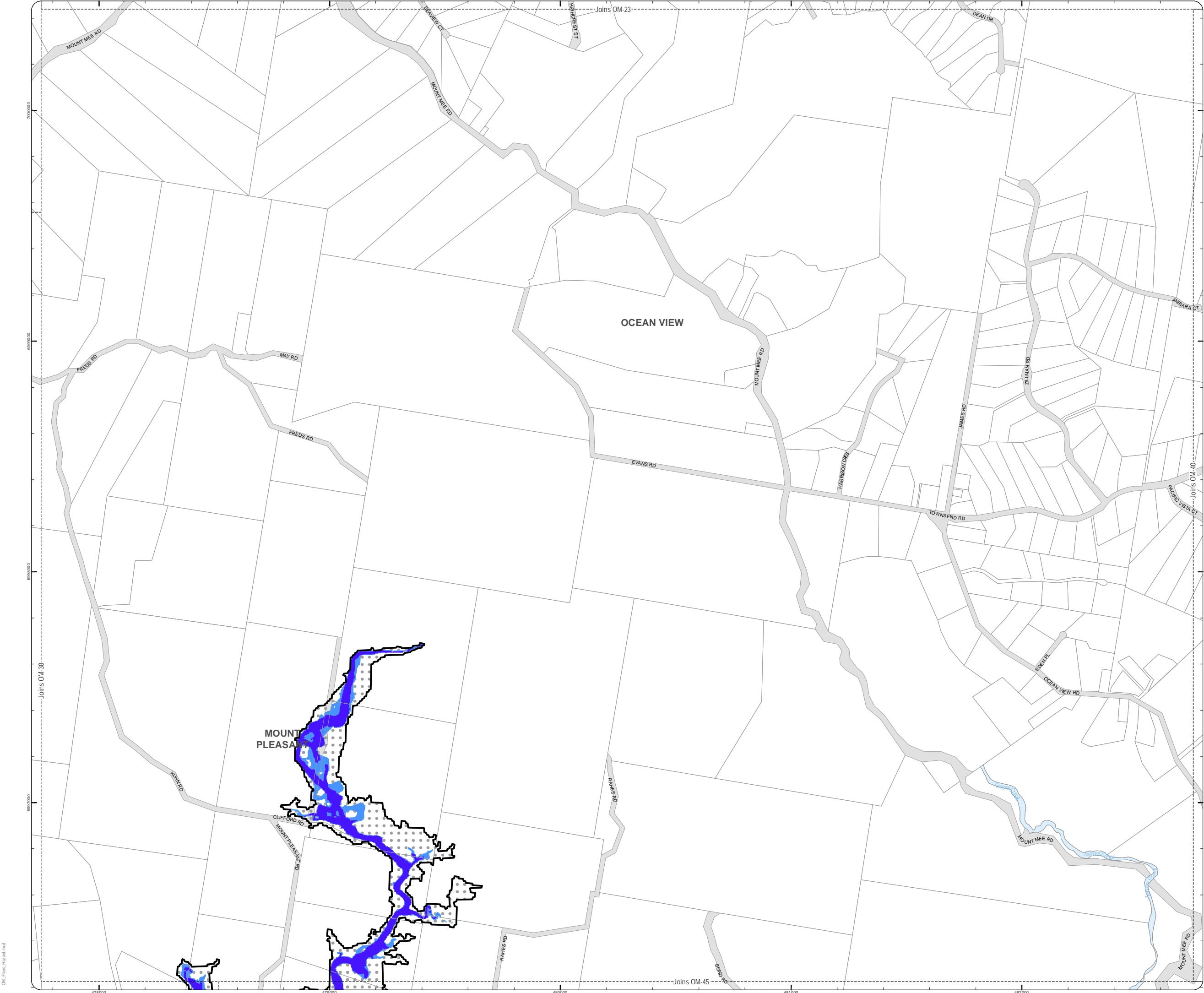


DISCLAIMER: Some of the information shown in this document has been provided to Council from external third parties. Council makes no representation and gives no warranty about the accuracy, reliability, completeness or suitability for any particular purpose of the information. Persons should not rely on the information shown in this document to make any decision with financial or legal implications and should instead rely on their own enquiries. To the full extent that it is able to do so in law, Council disclaims all liability (including liability in negligence) for all costs, losses and damages (including indirect and consequential costs, losses and damages) caused by or arising from anyone using or relying on the information shown in this document for any purpose whatsoever. © Copyright Moreton Bay Regional Council 2019

DCDB (Version April 2016) is reproduced with the permission of the State of Queensland



**OM-38 FH
Overlay Map**



PLANNING SCHEME
OVERLAY MAP - FLOOD HAZARD

- Property boundaries
- Flood planning area boundary
- High risk flood hazard area
- Medium risk flood hazard area
- Balance flood planning area

Please read the following notes about this overlay map:

This overlay map only affects you if your property is identified in the Flood planning area boundary, and you wish to develop.

Under State Government requirements, planning schemes must identify an area where flood planning controls apply. This overlay map shows land which may be subject to flood risk.

The high risk and medium risk areas shown on this map are based on the latest flood information for the current climate and characteristics of the area available at the time of adoption.

The flood risk areas have been mapped by considering the depth and velocity of water as well as the frequency of inundation.

When determining the flood risk areas, the effects of climate change have not been considered.

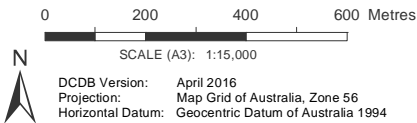
This overlay map also shows a Balance flood planning area which represents areas of low or negligible risk. Development requirements for the Balance flood planning area are minimal, such as minimum floor levels, and are provided in the Flood hazard overlay code of the planning scheme.

When determining the Flood planning area boundary and extent of the Balance flood planning area, the effects of climate change have been considered.

Refer to the Flood hazard overlay table of assessment in Part 5 and overlay code in Part 8 for requirements associated with this overlay map.

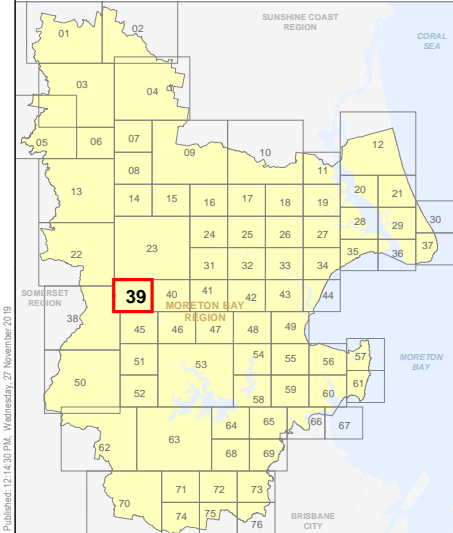
For further information regarding this overlay, please refer to the Flood and Coastal Hazard information sheet on Council's website (www.moretonbay.qld.gov.au/mbrplanningscheme) or contact council on 3205 0555.

Effective on and from XXXXX

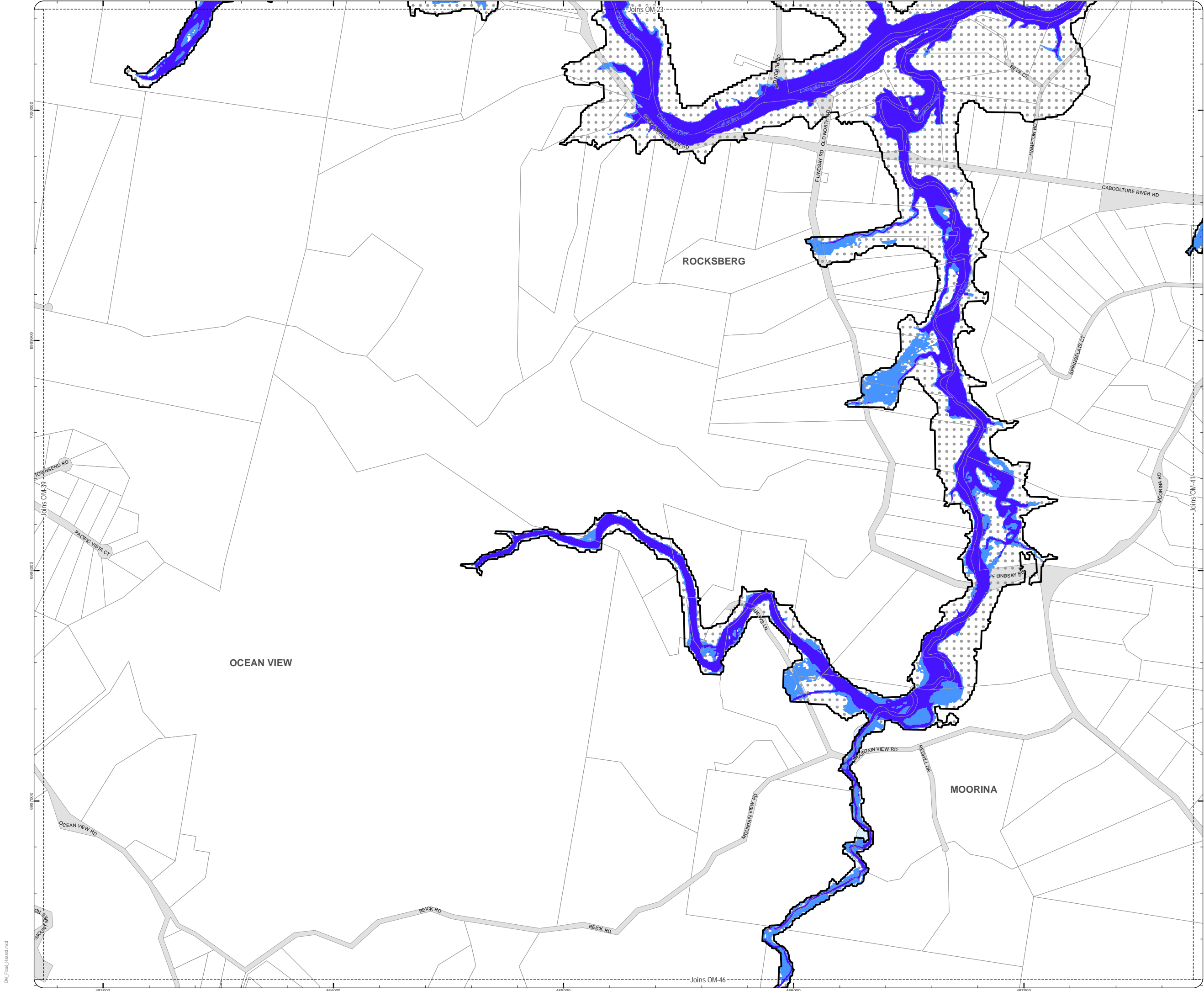


DISCLAIMER: Some of the information shown in this document has been provided to Council from external third parties. Council makes no representation and gives no warranty about the accuracy, reliability, completeness or suitability for any particular purpose of the information. Persons should not rely on the information shown in this document to make any decision with financial or legal implications and should instead rely on their own enquiries. To the full extent that it is able to do so in law, Council disclaims all liability (including liability in negligence) for all costs, losses and damages (including indirect and consequential costs, losses and damages) caused by or arising from anyone using or relying on the information shown in this document for any purpose whatsoever. © Copyright Moreton Bay Regional Council 2019

DCDB (Version April 2016) is reproduced with the permission of the State of Queensland



OM-39 FH
Overlay Map



PLANNING SCHEME
OVERLAY MAP - FLOOD HAZARD

- Property boundaries
- Flood planning area boundary
- High risk flood hazard area
- Medium risk flood hazard area
- Balance flood planning area

Please read the following notes about this overlay map:

This overlay map only affects you if your property is identified in the Flood planning area boundary, and you wish to develop.

Under State Government requirements, planning schemes must identify an area where flood planning controls apply. This overlay map shows land which may be subject to flood risk.

The high risk and medium risk areas shown on this map are based on the latest flood information for the current climate and characteristics of the area available at the time of adoption.

The flood risk areas have been mapped by considering the depth and velocity of water as well as the frequency of inundation.

When determining the flood risk areas, the effects of climate change have not been considered.

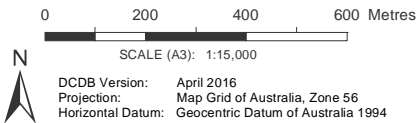
This overlay map also shows a Balance flood planning area which represents areas of low or negligible risk. Development requirements for the Balance flood planning area are minimal, such as minimum floor levels, and are provided in the Flood hazard overlay code of the planning scheme.

When determining the Flood planning area boundary and extent of the Balance flood planning area, the effects of climate change have been considered.

Refer to the Flood hazard overlay table of assessment in Part 5 and overlay code in Part 8 for requirements associated with this overlay map.

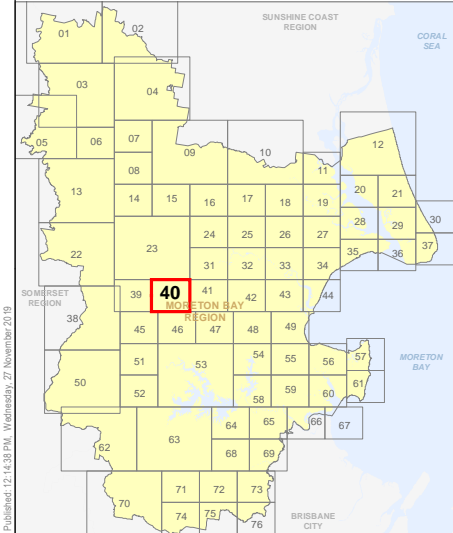
For further information regarding this overlay, please refer to the Flood and Coastal Hazard information sheet on Council's website (www.moretonbay.qld.gov.au/mbrplanningscheme) or contact council on 3205 0555.

Effective on and from XXXXX

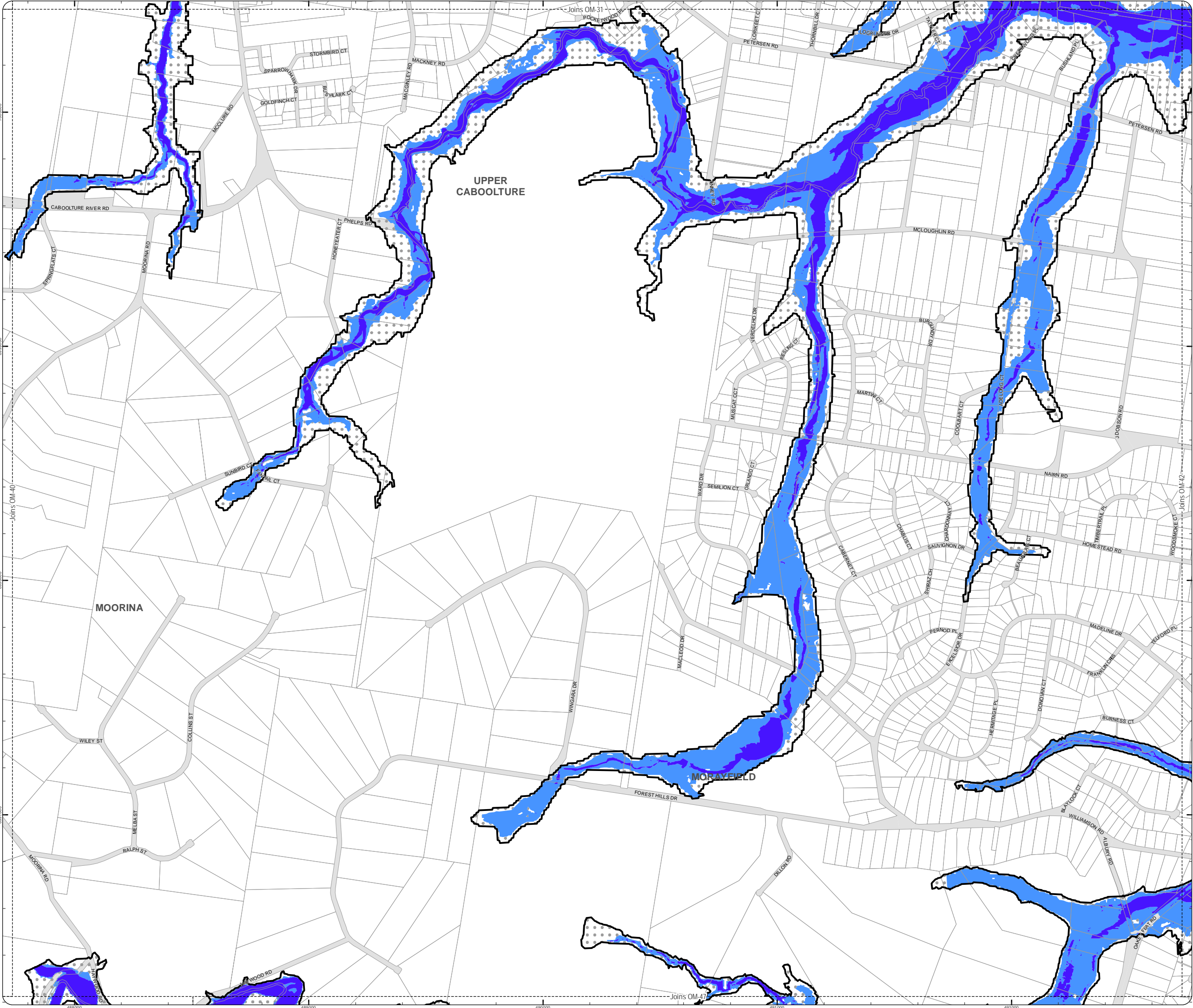


DISCLAIMER: Some of the information shown in this document has been provided to Council from external third parties. Council makes no representation and gives no warranty about the accuracy, reliability, completeness or suitability for any particular purpose of the information. Persons should not rely on the information shown in this document to make any decision with financial or legal implications and should instead rely on their own enquiries. To the full extent that it is able to do so in law, Council disclaims all liability (including liability in negligence) for all costs, losses and damages (including indirect and consequential costs, losses and damages) caused by or arising from anyone using or relying on the information shown in this document for any purpose whatsoever. © Copyright Moreton Bay Regional Council 2019

DCDB (Version April 2016) is reproduced with the permission of the State of Queensland



OM-40 FH
Overlay Map



PLANNING SCHEME
OVERLAY MAP - FLOOD HAZARD

- Property boundaries
- Flood planning area boundary
- High risk flood hazard area
- Medium risk flood hazard area
- Balance flood planning area

Please read the following notes about this overlay map:

This overlay map only affects you if your property is identified in the Flood planning area boundary, and you wish to develop.

Under State Government requirements, planning schemes must identify an area where flood planning controls apply. This overlay map shows land which may be subject to flood risk.

The high risk and medium risk areas shown on this map are based on the latest flood information for the current climate and characteristics of the area available at the time of adoption.

The flood risk areas have been mapped by considering the depth and velocity of water as well as the frequency of inundation.

When determining the flood risk areas, the effects of climate change have not been considered.

This overlay map also shows a Balance flood planning area which represents areas of low or negligible risk. Development requirements for the Balance flood planning area are minimal, such as minimum floor levels, and are provided in the Flood hazard overlay code of the planning scheme.

When determining the Flood planning area boundary and extent of the Balance flood planning area, the effects of climate change have been considered.

Refer to the Flood hazard overlay table of assessment in Part 5 and overlay code in Part 8 for requirements associated with this overlay map.

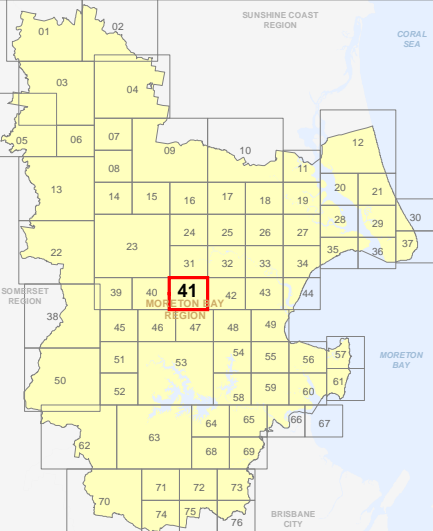
For further information regarding this overlay, please refer to the Flood and Coastal Hazard information sheet on Council's website (www.moretonbay.qld.gov.au/mbrplanningscheme) or contact council on 3205 0555.

Effective on and from XXXXX

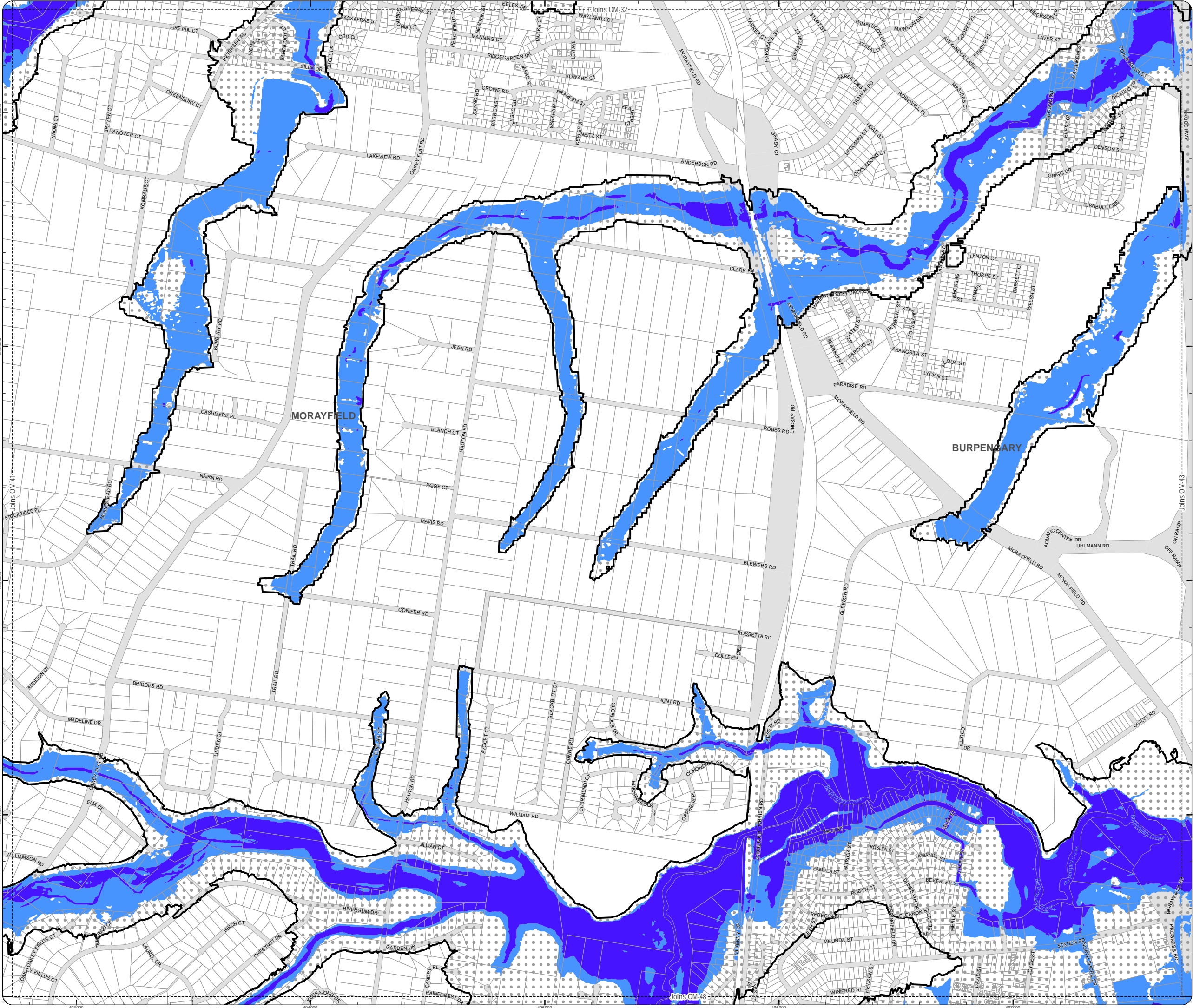


DISCLAIMER: Some of the information shown in this document has been provided to Council from external third parties. Council makes no representation and gives no warranty about the accuracy, reliability, completeness or suitability for any particular purpose of the information. Persons should not rely on the information shown in this document to make any decision with financial or legal implications and should instead rely on their own enquiries. To the full extent that it is able to do so in law, Council disclaims all liability (including liability in negligence) for all costs, losses and damages (including indirect and consequential costs, losses and damages) caused by or arising from anyone using or relying on the information shown in this document for any purpose whatsoever. © Copyright Moreton Bay Regional Council 2019

DCDB (Version April 2016) is reproduced with the permission of the State of Queensland



OM-41 FH
Overlay Map



PLANNING SCHEME
OVERLAY MAP - FLOOD HAZARD

- Property boundaries
- Flood planning area boundary
- High risk flood hazard area
- Medium risk flood hazard area
- Balance flood planning area

Please read the following notes about this overlay map:

This overlay map only affects you if your property is identified in the Flood planning area boundary, and you wish to develop.

Under State Government requirements, planning schemes must identify an area where flood planning controls apply. This overlay map shows land which may be subject to flood risk.

The high risk and medium risk areas shown on this map are based on the latest flood information for the current climate and characteristics of the area available at the time of adoption.

The flood risk areas have been mapped by considering the depth and velocity of water as well as the frequency of inundation.

When determining the flood risk areas, the effects of climate change have not been considered.

This overlay map also shows a Balance flood planning area which represents areas of low or negligible risk. Development requirements for the Balance flood planning area are minimal, such as minimum floor levels, and are provided in the Flood hazard overlay code of the planning scheme.

When determining the Flood planning area boundary and extent of the Balance flood planning area, the effects of climate change have been considered.

Refer to the Flood hazard overlay table of assessment in Part 5 and overlay code in Part 8 for requirements associated with this overlay map.

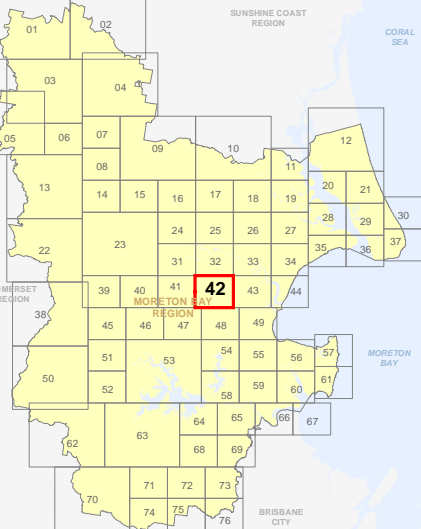
For further information regarding this overlay, please refer to the Flood and Coastal Hazard information sheet on Council's website (www.moretonbay.qld.gov.au/mbrplanningscheme) or contact council on 3205 0555.

Effective on and from XXXXX

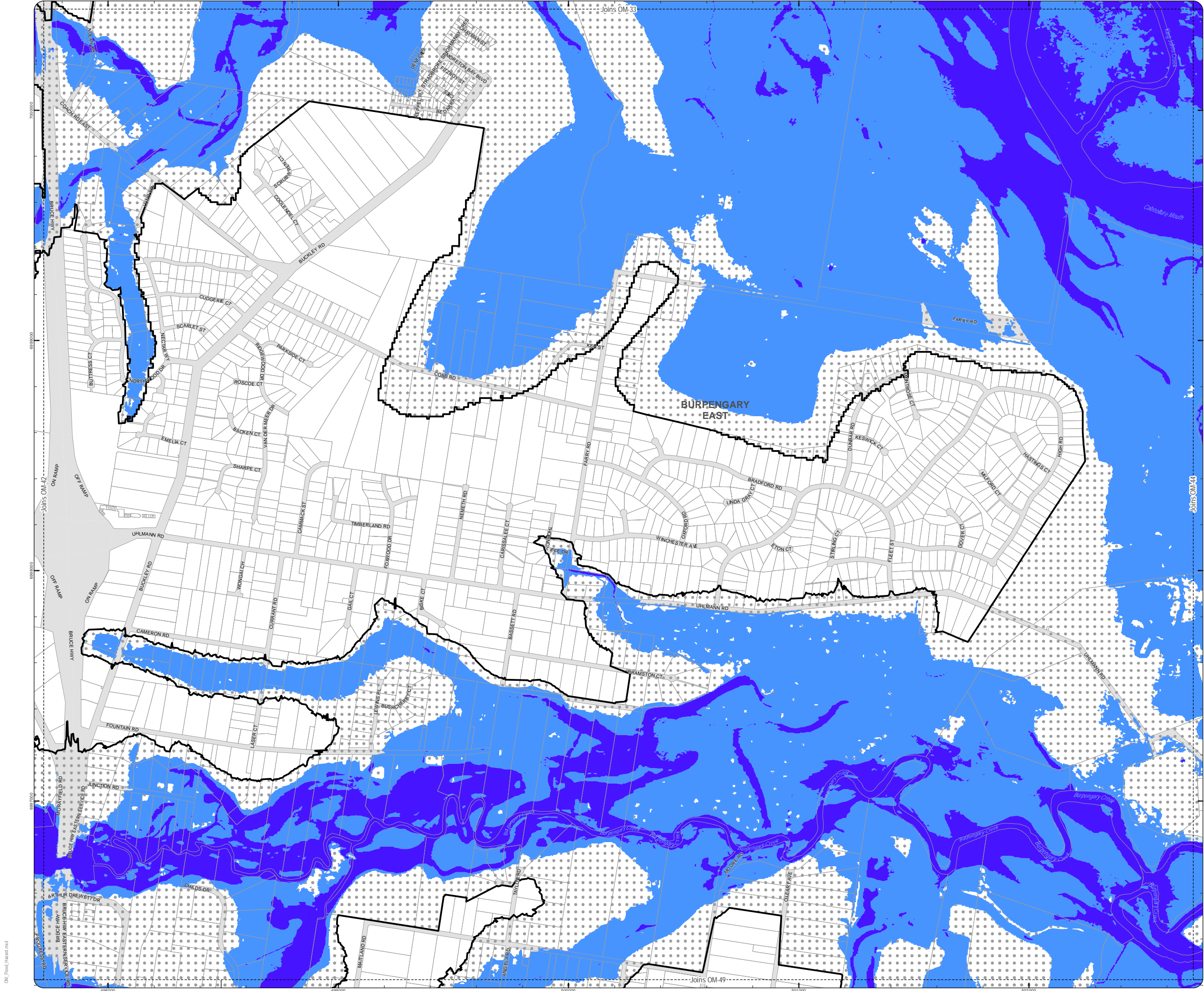


DISCLAIMER: Some of the information shown in this document has been provided to Council from external third parties. Council makes no representation and gives no warranty about the accuracy, reliability, completeness or suitability for any particular purpose of the information. Persons should not rely on the information shown in this document to make any decision with financial or legal implications and should instead rely on their own enquiries. To the full extent that it is able to do so in law, Council disclaims all liability (including liability in negligence) for all costs, losses and damages (including indirect and consequential costs, losses and damages) caused by or arising from anyone using or relying on the information shown in this document for any purpose whatsoever. © Copyright Moreton Bay Regional Council 2019

DCDB (Version April 2016) is reproduced with the permission of the State of Queensland



OM-42 FH
Overlay Map



PLANNING SCHEME
OVERLAY MAP - FLOOD HAZARD

- Property boundaries
- Flood planning area boundary
- High risk flood hazard area
- Medium risk flood hazard area
- Balance flood planning area

Please read the following notes about this overlay map:

This overlay map only affects you if your property is identified in the Flood planning area boundary, and you wish to develop.

Under State Government requirements, planning schemes must identify an area where flood planning controls apply. This overlay map shows land which may be subject to flood risk.

The high risk and medium risk areas shown on this map are based on the latest flood information for the current climate and characteristics of the area available at the time of adoption.

The flood risk areas have been mapped by considering the depth and velocity of water as well as the frequency of inundation.

When determining the flood risk areas, the effects of climate change have not been considered.

This overlay map also shows a Balance flood planning area which represents areas of low or negligible risk. Development requirements for the Balance flood planning area are minimal, such as minimum floor levels, and are provided in the Flood hazard overlay code of the planning scheme.

When determining the Flood planning area boundary and extent of the Balance flood planning area, the effects of climate change have been considered.

Refer to the Flood hazard overlay table of assessment in Part 5 and overlay code in Part 8 for requirements associated with this overlay map.

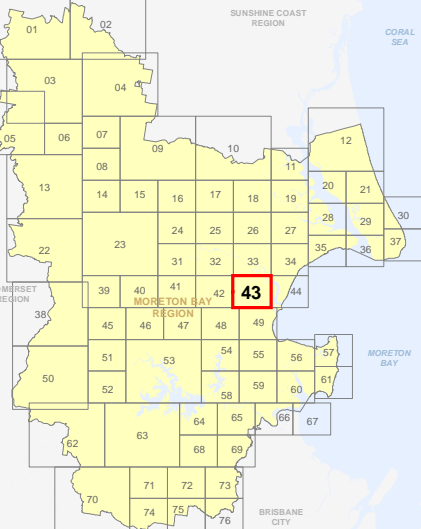
For further information regarding this overlay, please refer to the Flood and Coastal Hazard information sheet on Council's website (www.moretonbay.qld.gov.au/mbrplanningscheme) or contact council on 3205 0555.

Effective on and from XXXXX

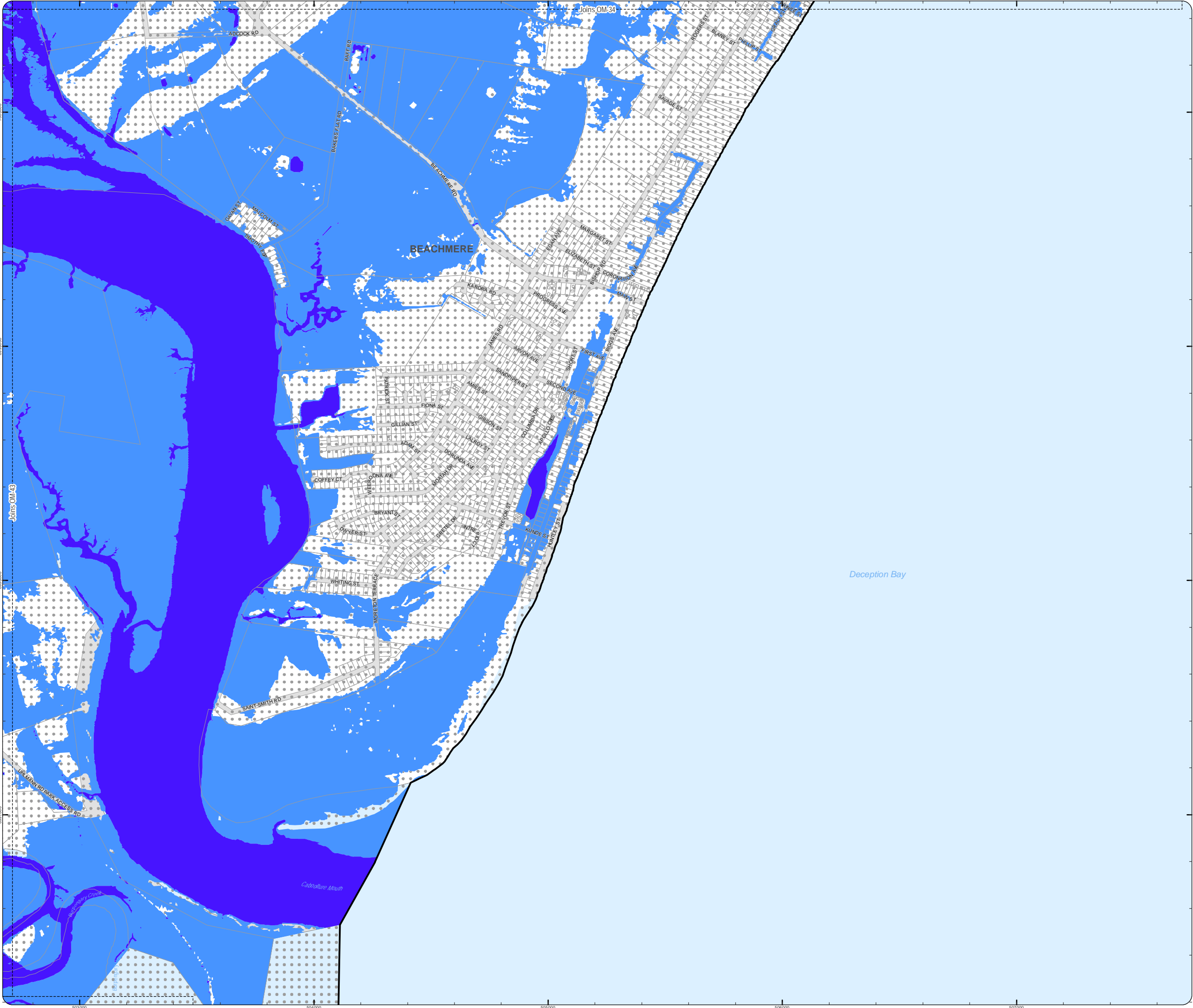


DISCLAIMER: Some of the information shown in this document has been provided to Council from external third parties. Council makes no representation and gives no warranty about the accuracy, reliability, completeness or suitability for any particular purpose of the information. Persons should not rely on the information shown in this document to make any decision with financial or legal implications and should instead rely on their own enquiries. To the full extent that it is able to do so in law, Council disclaims all liability (including liability in negligence) for all costs, losses and damages (including indirect and consequential costs, losses and damages) caused by or arising from anyone using or relying on the information shown in this document for any purpose whatsoever. © Copyright Moreton Bay Regional Council 2019

DCDB (Version April 2016) is reproduced with the permission of the State of Queensland



OM-43 FH
Overlay Map



PLANNING SCHEME
OVERLAY MAP - FLOOD HAZARD

- Property boundaries
- Flood planning area boundary
- High risk flood hazard area
- Medium risk flood hazard area
- Balance flood planning area

Please read the following notes about this overlay map:

This overlay map only affects you if your property is identified in the Flood planning area boundary, and you wish to develop.

Under State Government requirements, planning schemes must identify an area where flood planning controls apply. This overlay map shows land which may be subject to flood risk.

The high risk and medium risk areas shown on this map are based on the latest flood information for the current climate and characteristics of the area available at the time of adoption.

The flood risk areas have been mapped by considering the depth and velocity of water as well as the frequency of inundation.

When determining the flood risk areas, the effects of climate change have not been considered.

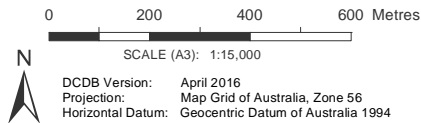
This overlay map also shows a Balance flood planning area which represents areas of low or negligible risk. Development requirements for the Balance flood planning area are minimal, such as minimum floor levels, and are provided in the Flood hazard overlay code of the planning scheme.

When determining the Flood planning area boundary and extent of the Balance flood planning area, the effects of climate change have been considered.

Refer to the Flood hazard overlay table of assessment in Part 5 and overlay code in Part 8 for requirements associated with this overlay map.

For further information regarding this overlay, please refer to the Flood and Coastal Hazard information sheet on Council's website (www.moretonbay.qld.gov.au/mbrclplanningscheme) or contact council on 3205 0555.

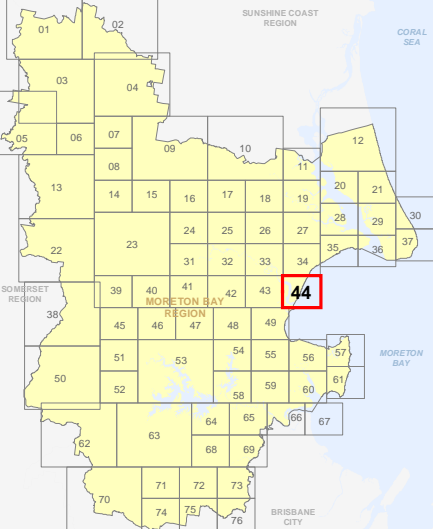
Effective on and from XXXXX



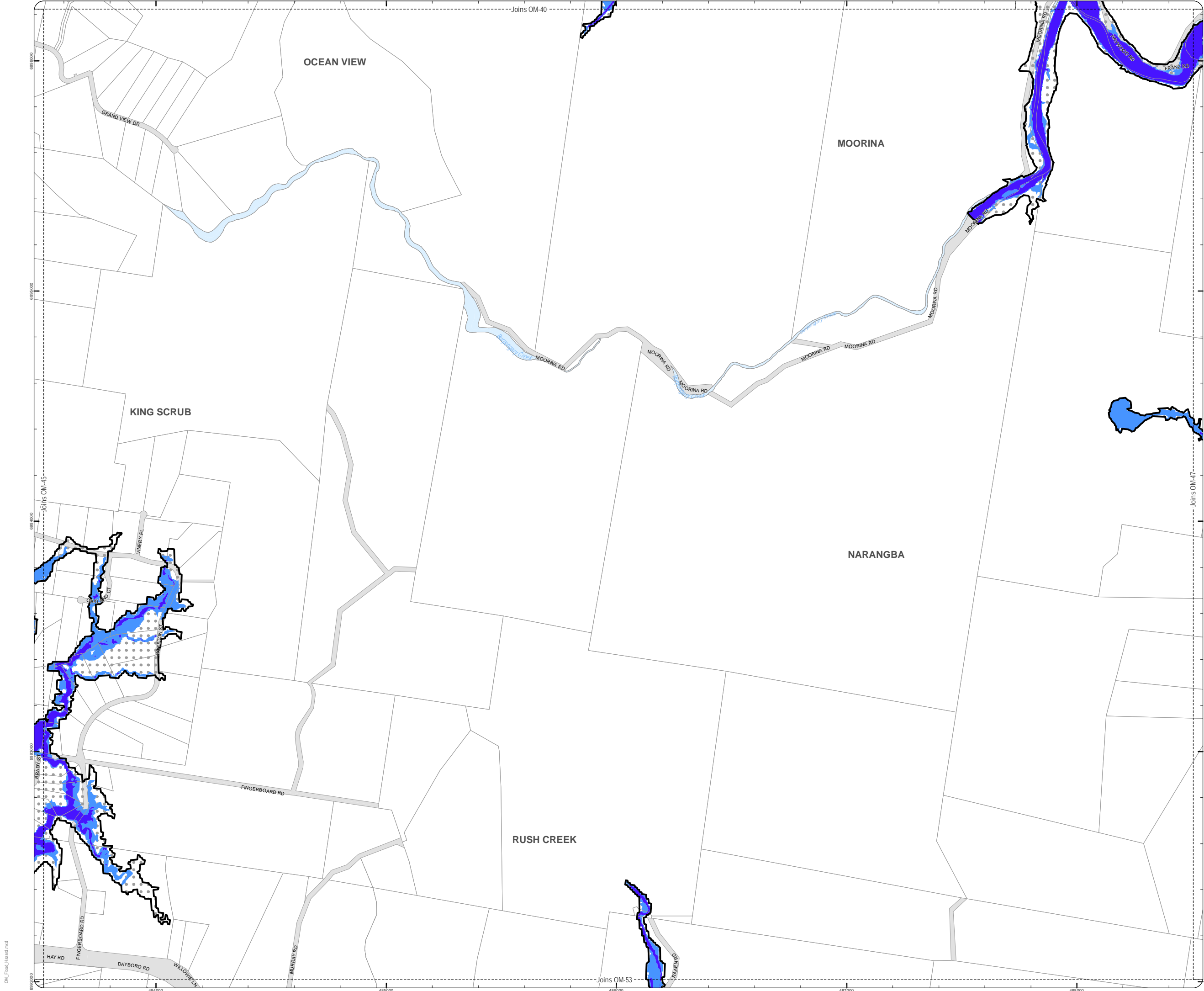
DCDB Version: April 2016
Projection: Map Grid of Australia, Zone 56
Horizontal Datum: Geocentric Datum of Australia 1994

DISCLAIMER: Some of the information shown in this document has been provided to Council from external third parties. Council makes no representation and gives no warranty about the accuracy, reliability, completeness or suitability for any particular purpose of the information. Persons should not rely on the information shown in this document to make any decision with financial or legal implications and should instead rely on their own enquiries. To the full extent that it is able to do so in law, Council disclaims all liability (including liability in negligence) for all costs, losses and damages (including indirect and consequential costs, losses and damages) caused by or arising from anyone using or relying on the information shown in this document for any purpose whatsoever. © Copyright Moreton Bay Regional Council 2019

DCDB (Version April 2016) is reproduced with the permission of the State of Queensland



OM-44 FH
Overlay Map



PLANNING SCHEME
OVERLAY MAP - FLOOD HAZARD

- Property boundaries
- Flood planning area boundary
- High risk flood hazard area
- Medium risk flood hazard area
- Balance flood planning area

Please read the following notes about this overlay map:

This overlay map only affects you if your property is identified in the Flood planning area boundary, and you wish to develop.

Under State Government requirements, planning schemes must identify an area where flood planning controls apply. This overlay map shows land which may be subject to flood risk.

The high risk and medium risk areas shown on this map are based on the latest flood information for the current climate and characteristics of the area available at the time of adoption.

The flood risk areas have been mapped by considering the depth and velocity of water as well as the frequency of inundation.

When determining the flood risk areas, the effects of climate change have not been considered.

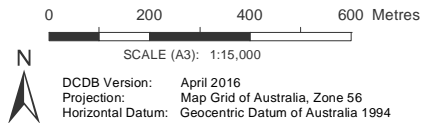
This overlay map also shows a Balance flood planning area which represents areas of low or negligible risk. Development requirements for the Balance flood planning area are minimal, such as minimum floor levels, and are provided in the Flood hazard overlay code of the planning scheme.

When determining the Flood planning area boundary and extent of the Balance flood planning area, the effects of climate change have been considered.

Refer to the Flood hazard overlay table of assessment in Part 5 and overlay code in Part 8 for requirements associated with this overlay map.

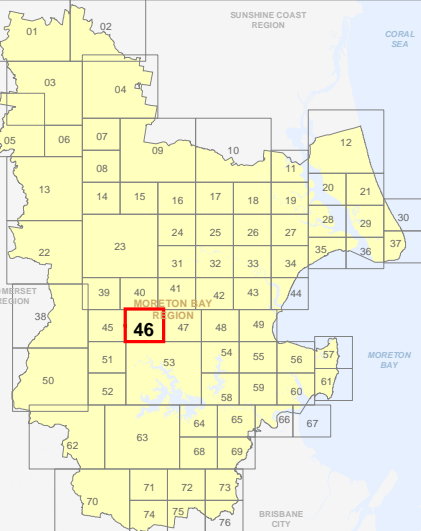
For further information regarding this overlay, please refer to the Flood and Coastal Hazard information sheet on Council's website (www.moretonbay.qld.gov.au/mbrplanningscheme) or contact council on 3205 0555.

Effective on and from XXXXX

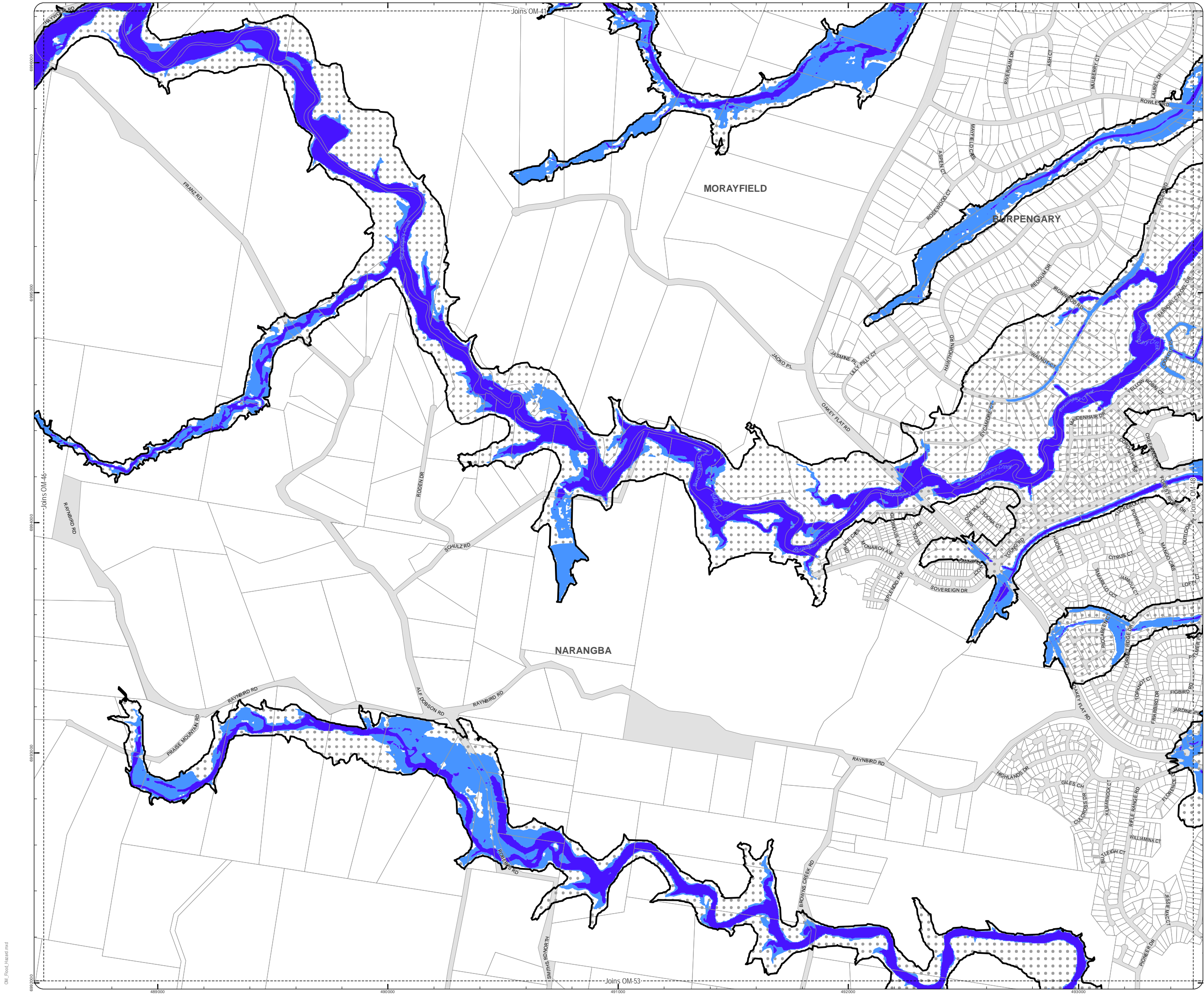


DISCLAIMER: Some of the information shown in this document has been provided to Council from external third parties. Council makes no representation and gives no warranty about the accuracy, reliability, completeness or suitability for any particular purpose of the information. Persons should not rely on the information shown in this document to make any decision with financial or legal implications and should instead rely on their own enquiries. To the full extent that it is able to do so in law, Council disclaims all liability (including liability in negligence) for all costs, losses and damages (including indirect and consequential costs, losses and damages) caused by or arising from anyone using or relying on the information shown in this document for any purpose whatsoever. © Copyright Moreton Bay Regional Council 2019

DCDB (Version April 2016) is reproduced with the permission of the State of Queensland



OM-46 FH
Overlay Map



PLANNING SCHEME
OVERLAY MAP - FLOOD HAZARD

- Property boundaries
- Flood planning area boundary
- High risk flood hazard area
- Medium risk flood hazard area
- Balance flood planning area

Please read the following notes about this overlay map:

This overlay map only affects you if your property is identified in the Flood planning area boundary, and you wish to develop.

Under State Government requirements, planning schemes must identify an area where flood planning controls apply. This overlay map shows land which may be subject to flood risk.

The high risk and medium risk areas shown on this map are based on the latest flood information for the current climate and characteristics of the area available at the time of adoption.

The flood risk areas have been mapped by considering the depth and velocity of water as well as the frequency of inundation.

When determining the flood risk areas, the effects of climate change have not been considered.

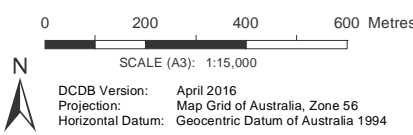
This overlay map also shows a Balance flood planning area which represents areas of low or negligible risk. Development requirements for the Balance flood planning area are minimal, such as minimum floor levels, and are provided in the Flood hazard overlay code of the planning scheme.

When determining the Flood planning area boundary and extent of the Balance flood planning area, the effects of climate change have been considered.

Refer to the Flood hazard overlay table of assessment in Part 5 and overlay code in Part 8 for requirements associated with this overlay map.

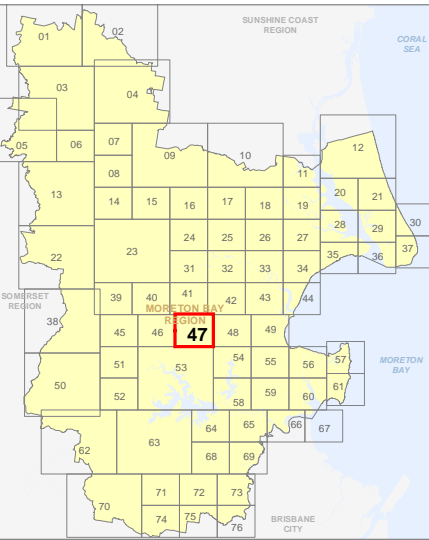
For further information regarding this overlay, please refer to the Flood and Coastal Hazard information sheet on Council's website (www.moretonbay.qld.gov.au/mbrplanningscheme) or contact council on 3205 0555.

Effective on and from XXXXX



DISCLAIMER: Some of the information shown in this document has been provided to Council from external third parties. Council makes no representation and gives no warranty about the accuracy, reliability, completeness or suitability for any particular purpose of the information. Persons should not rely on the information shown in this document to make any decision with financial or legal implications and should instead rely on their own enquiries. To the full extent that it is able to do so in law, Council disclaims all liability (including liability in negligence) for all costs, losses and damages (including indirect and consequential costs, losses and damages) caused by or arising from anyone using or relying on the information shown in this document for any purpose whatsoever. © Copyright Moreton Bay Regional Council 2019

DCDB (Version April 2016) is reproduced with the permission of the State of Queensland



OM-47 FH
Overlay Map

PLANNING SCHEME
OVERLAY MAP - FLOOD HAZARD

- Property boundaries
- Flood planning area boundary
- High risk flood hazard area
- Medium risk flood hazard area
- Balance flood planning area

Please read the following notes about this overlay map:

This overlay map only affects you if your property is identified in the Flood planning area boundary, and you wish to develop.

Under State Government requirements, planning schemes must identify an area where flood planning controls apply. This overlay map shows land which may be subject to flood risk.

The high risk and medium risk areas shown on this map are based on the latest flood information for the current climate and characteristics of the area available at the time of adoption.

The flood risk areas have been mapped by considering the depth and velocity of water as well as the frequency of inundation.

When determining the flood risk areas, the effects of climate change have not been considered.

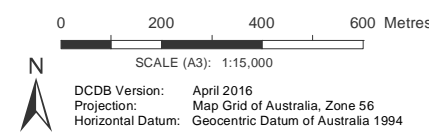
This overlay map also shows a Balance flood planning area which represents areas of low or negligible risk. Development requirements for the Balance flood planning area are minimal, such as minimum floor levels, and are provided in the Flood hazard overlay code of the planning scheme.

When determining the Flood planning area boundary and extent of the Balance flood planning area, the effects of climate change have been considered.

Refer to the Flood hazard overlay table of assessment in Part 5 and overlay code in Part 8 for requirements associated with this overlay map.

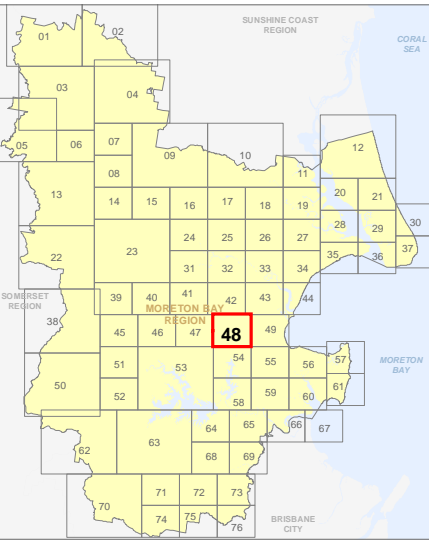
For further information regarding this overlay, please refer to the Flood and Coastal Hazard information sheet on Council's website (www.moretonbay.qld.gov.au/mbrplanningscheme) or contact council on 3205 0555.

Effective on and from XXXXX

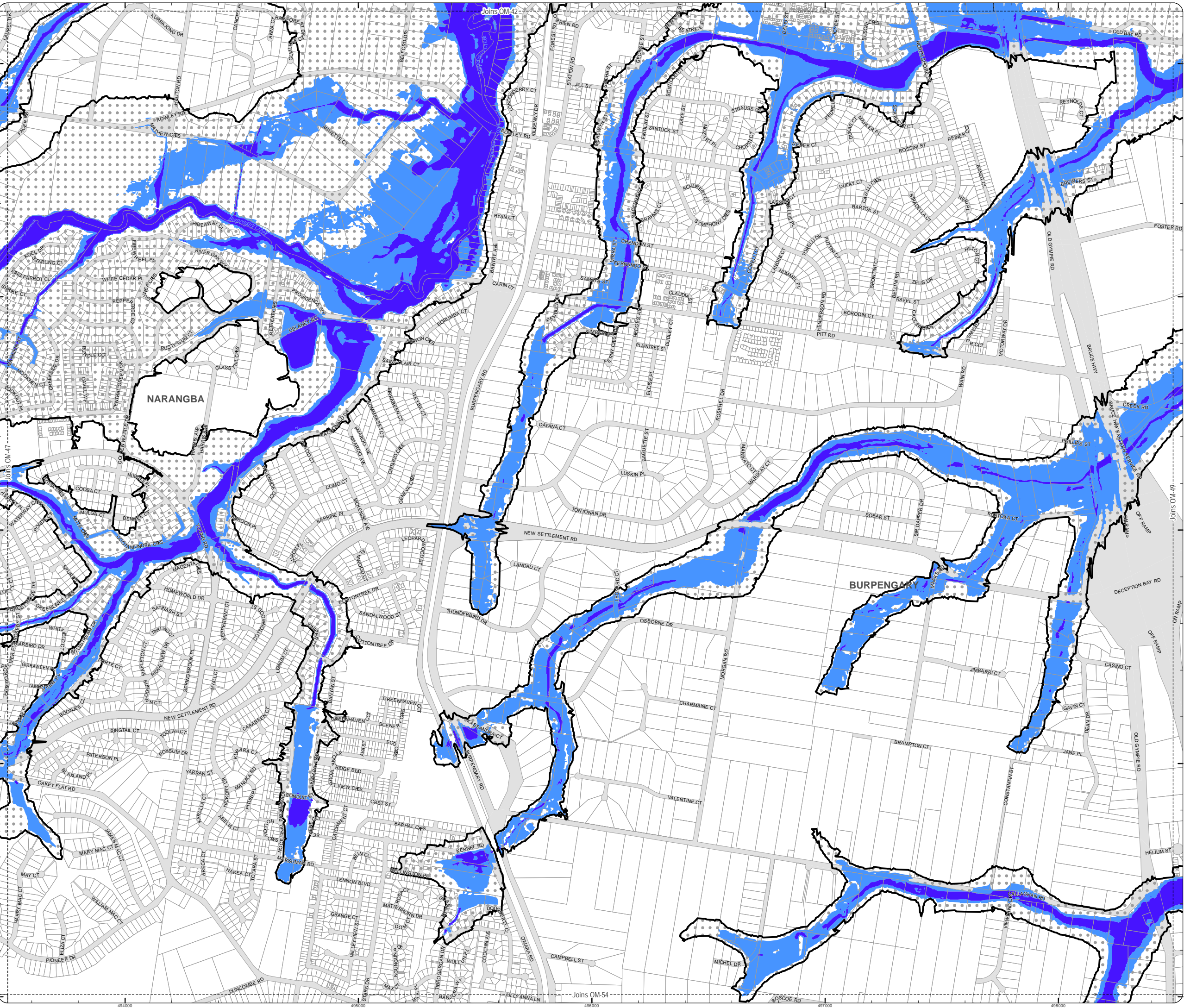


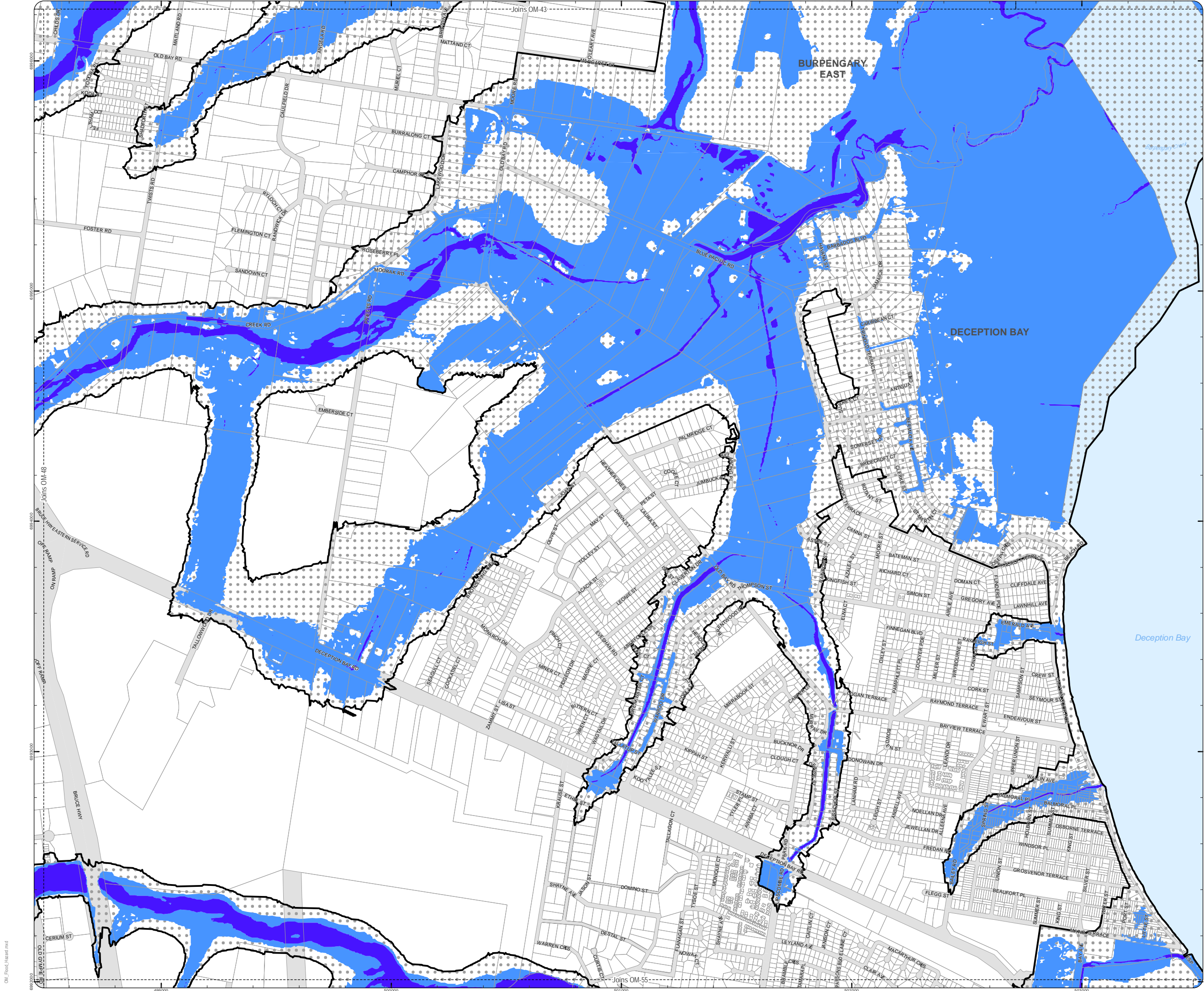
DISCLAIMER: Some of the information shown in this document has been provided to Council from external third parties. Council makes no representation and gives no warranty about the accuracy, reliability, completeness or suitability for any particular purpose of the information. Persons should not rely on the information shown in this document to make any decision with financial or legal implications and should instead rely on their own enquiries. To the full extent that it is able to do so in law, Council disclaims all liability (including liability in negligence) for all costs, losses and damages (including indirect and consequential costs, losses and damages) caused by or arising from anyone using or relying on the information shown in this document for any purpose whatsoever. © Copyright Moreton Bay Regional Council 2019

DCDB (Version April 2016) is reproduced with the permission of the State of Queensland



OM-48 FH
Overlay Map





PLANNING SCHEME
OVERLAY MAP - FLOOD HAZARD

- Property boundaries
- Flood planning area boundary
- High risk flood hazard area
- Medium risk flood hazard area
- Balance flood planning area

Please read the following notes about this overlay map:

This overlay map only affects you if your property is identified in the Flood planning area boundary, and you wish to develop.

Under State Government requirements, planning schemes must identify an area where flood planning controls apply. This overlay map shows land which may be subject to flood risk.

The high risk and medium risk areas shown on this map are based on the latest flood information for the current climate and characteristics of the area available at the time of adoption.

The flood risk areas have been mapped by considering the depth and velocity of water as well as the frequency of inundation.

When determining the flood risk areas, the effects of climate change have not been considered.

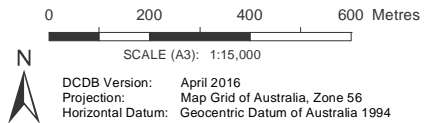
This overlay map also shows a Balance flood planning area which represents areas of low or negligible risk. Development requirements for the Balance flood planning area are minimal, such as minimum floor levels, and are provided in the Flood hazard overlay code of the planning scheme.

When determining the Flood planning area boundary and extent of the Balance flood planning area, the effects of climate change have been considered.

Refer to the Flood hazard overlay table of assessment in Part 5 and overlay code in Part 8 for requirements associated with this overlay map.

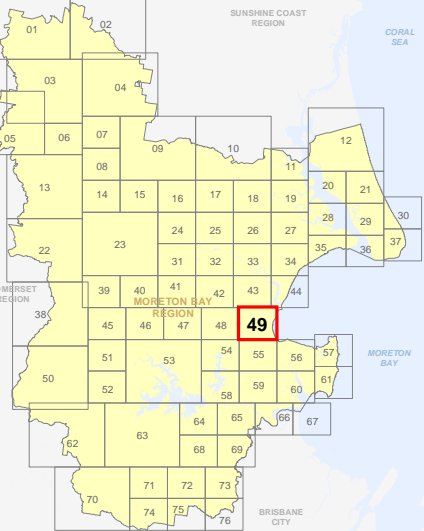
For further information regarding this overlay, please refer to the Flood and Coastal Hazard information sheet on Council's website (www.moretonbay.qld.gov.au/mbrplanningscheme) or contact council on 3205 0555.

Effective on and from XXXXX

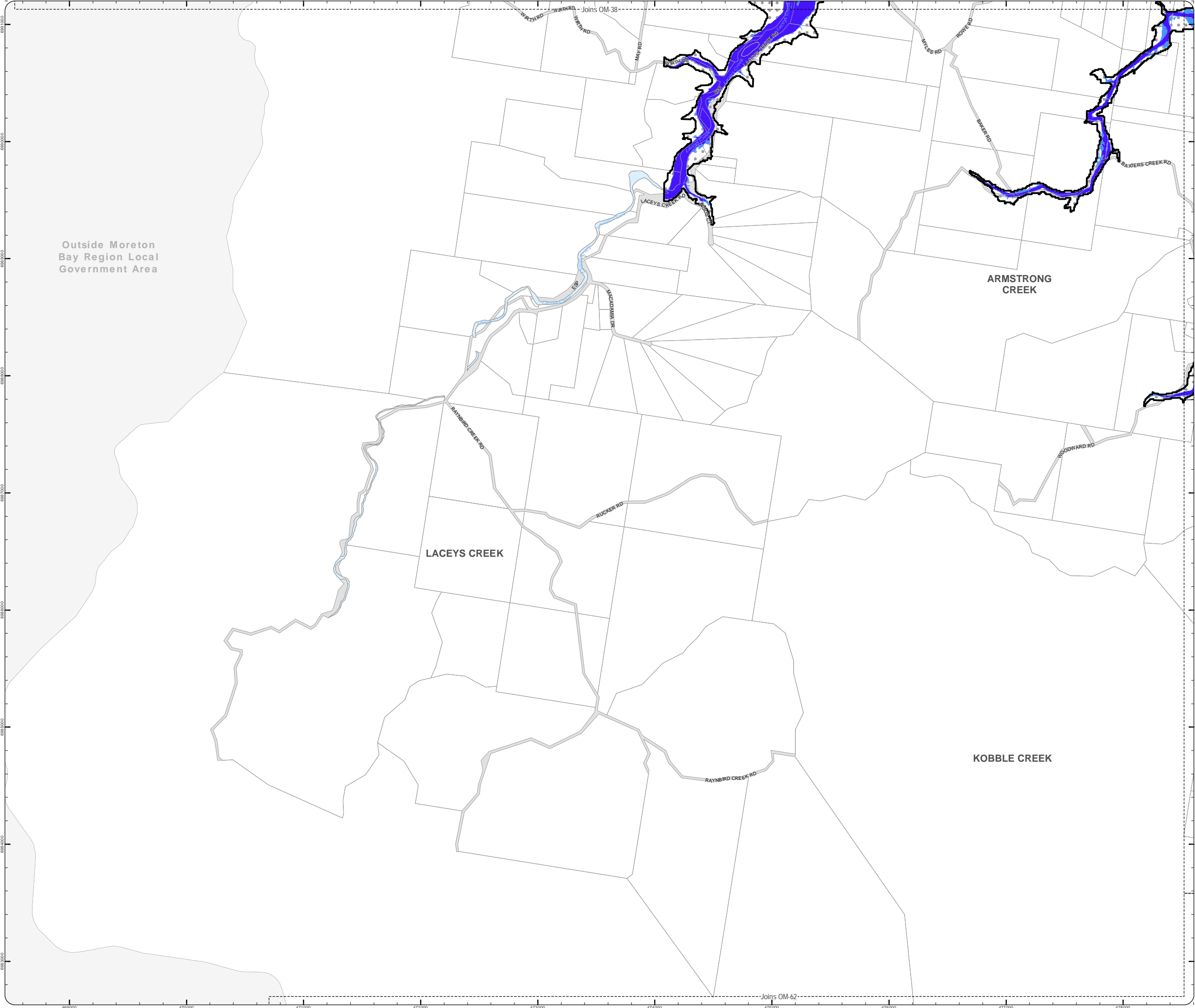


DISCLAIMER: Some of the information shown in this document has been provided to Council from external third parties. Council makes no representation and gives no warranty about the accuracy, reliability, completeness or suitability for any particular purpose of the information. Persons should not rely on the information shown in this document to make any decision with financial or legal implications and should instead rely on their own enquiries. To the full extent that it is able to do so in law, Council disclaims all liability (including liability in negligence) for all costs, losses and damages (including indirect and consequential costs, losses and damages) caused by or arising from anyone using or relying on the information shown in this document for any purpose whatsoever. © Copyright Moreton Bay Regional Council 2019

DCDB (Version April 2016) is reproduced with the permission of the State of Queensland



OM-49 FH
Overlay Map



PLANNING SCHEME
OVERLAY MAP - FLOOD HAZARD

- Property boundaries
- Flood planning area boundary
- High risk flood hazard area
- Medium risk flood hazard area
- Balance flood planning area

Please read the following notes about this overlay map:

This overlay map only affects you if your property is identified in the Flood planning area boundary, and you wish to develop.

Under State Government requirements, planning schemes must identify an area where flood planning controls apply. This overlay map shows land which may be subject to flood risk.

The high risk and medium risk areas shown on this map are based on the latest flood information for the current climate and characteristics of the area available at the time of adoption.

The flood risk areas have been mapped by considering the depth and velocity of water as well as the frequency of inundation.

When determining the flood risk areas, the effects of climate change have not been considered.

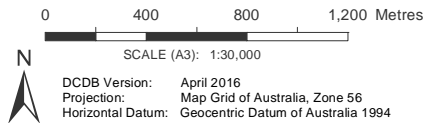
This overlay map also shows a Balance flood planning area which represents areas of low or negligible risk. Development requirements for the Balance flood planning area are minimal, such as minimum floor levels, and are provided in the Flood hazard overlay code of the planning scheme.

When determining the Flood planning area boundary and extent of the Balance flood planning area, the effects of climate change have been considered.

Refer to the Flood hazard overlay table of assessment in Part 5 and overlay code in Part 8 for requirements associated with this overlay map.

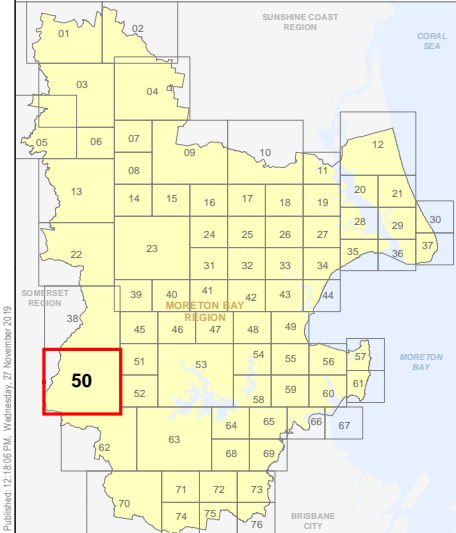
For further information regarding this overlay, please refer to the Flood and Coastal Hazard information sheet on Council's website (www.moretonbay.qld.gov.au/mbrplanningscheme) or contact council on 3205 0555.

Effective on and from XXXXX

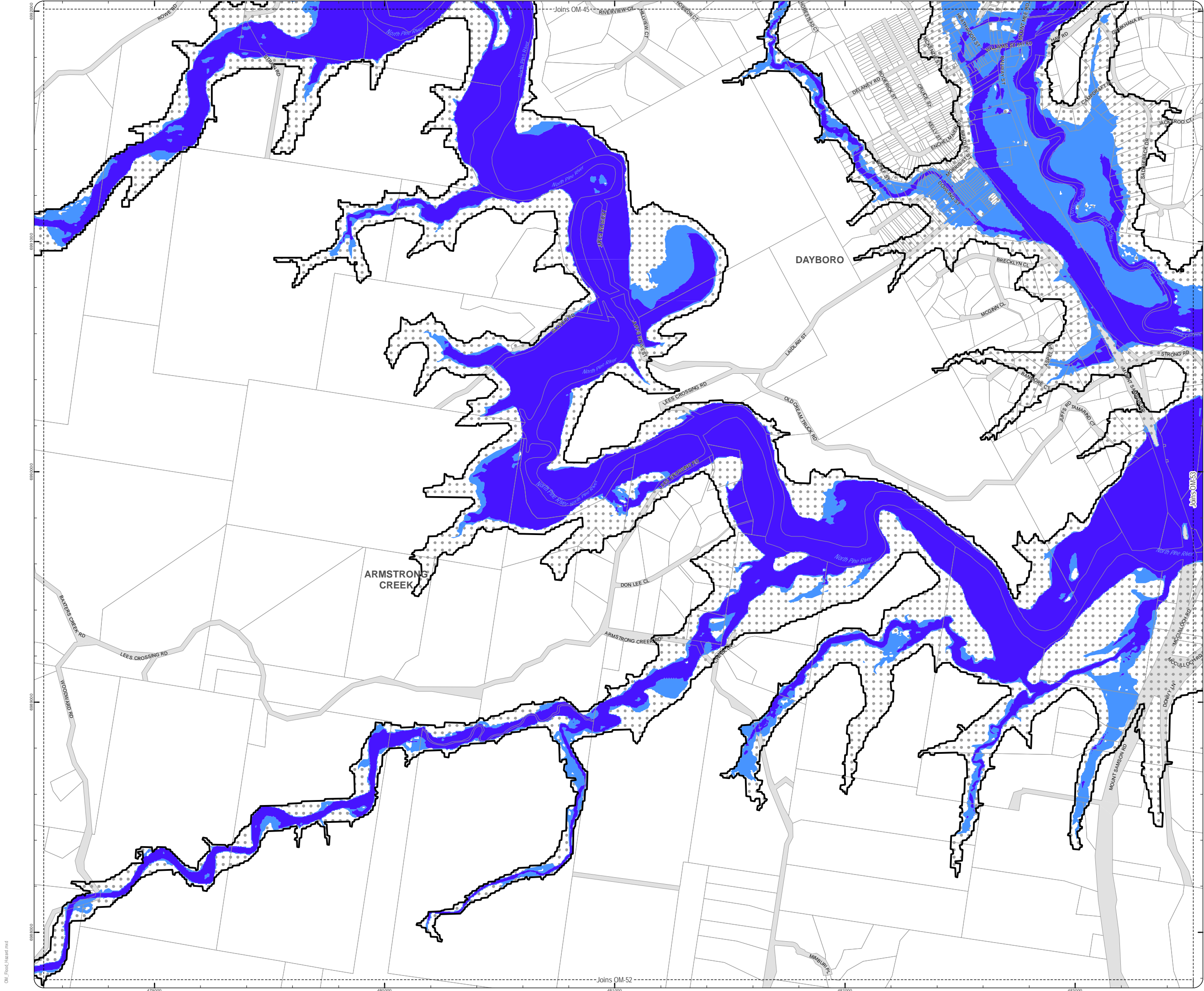


DISCLAIMER: Some of the information shown in this document has been provided to Council from external third parties. Council makes no representation and gives no warranty about the accuracy, reliability, completeness or suitability for any particular purpose of the information. Persons should not rely on the information shown in this document to make any decision with financial or legal implications and should instead rely on their own enquiries. To the full extent that it is able to do so in law, Council disclaims all liability (including liability in negligence) for all costs, losses and damages (including indirect and consequential costs, losses and damages) caused by or arising from anyone using or relying on the information shown in this document for any purpose whatsoever. © Copyright Moreton Bay Regional Council 2019

DCDB (Version April 2016) is reproduced with the permission of the State of Queensland



OM-50 FH
Overlay Map



PLANNING SCHEME
OVERLAY MAP - FLOOD HAZARD

- Property boundaries
- Flood planning area boundary
- High risk flood hazard area
- Medium risk flood hazard area
- Balance flood planning area

Please read the following notes about this overlay map:

This overlay map only affects you if your property is identified in the Flood planning area boundary, and you wish to develop.

Under State Government requirements, planning schemes must identify an area where flood planning controls apply. This overlay map shows land which may be subject to flood risk.

The high risk and medium risk areas shown on this map are based on the latest flood information for the current climate and characteristics of the area available at the time of adoption.

The flood risk areas have been mapped by considering the depth and velocity of water as well as the frequency of inundation.

When determining the flood risk areas, the effects of climate change have not been considered.

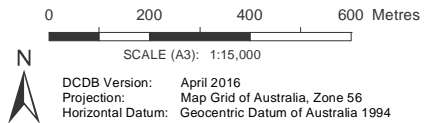
This overlay map also shows a Balance flood planning area which represents areas of low or negligible risk. Development requirements for the Balance flood planning area are minimal, such as minimum floor levels, and are provided in the Flood hazard overlay code of the planning scheme.

When determining the Flood planning area boundary and extent of the Balance flood planning area, the effects of climate change have been considered.

Refer to the Flood hazard overlay table of assessment in Part 5 and overlay code in Part 8 for requirements associated with this overlay map.

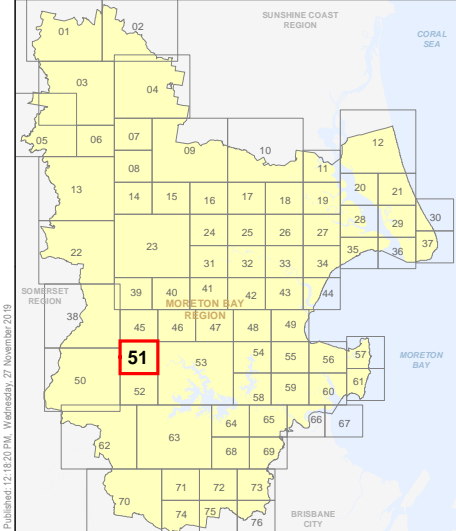
For further information regarding this overlay, please refer to the Flood and Coastal Hazard information sheet on Council's website (www.moretonbay.qld.gov.au/mbr/planningscheme) or contact council on 3205 0555.

Effective on and from XXXXX



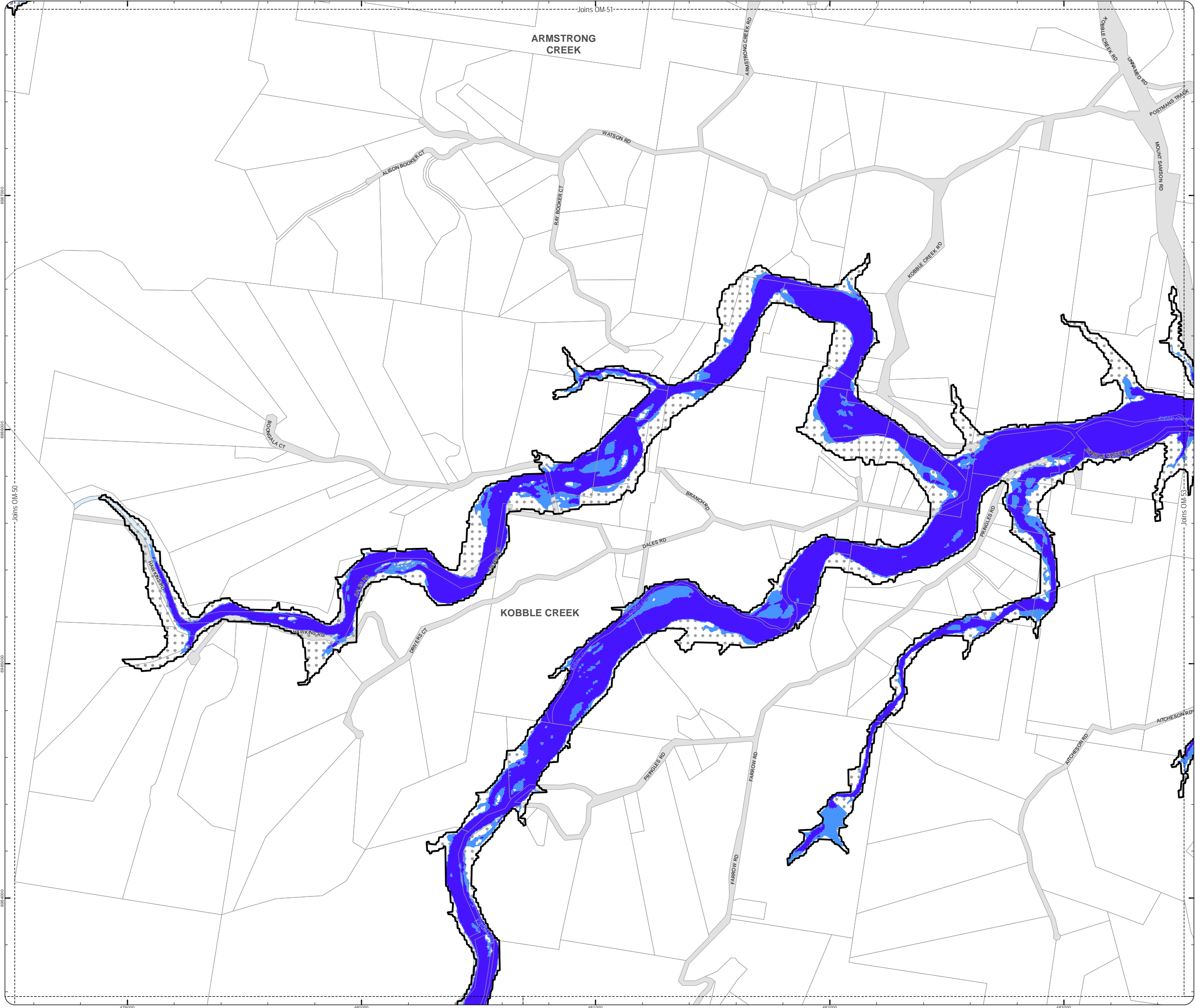
DISCLAIMER: Some of the information shown in this document has been provided to Council from external third parties. Council makes no representation and gives no warranty about the accuracy, reliability, completeness or suitability for any particular purpose of the information. Persons should not rely on the information shown in this document to make any decision with financial or legal implications and should instead rely on their own enquiries. To the full extent that it is able to do so in law, Council disclaims all liability (including liability in negligence) for all costs, losses and damages (including indirect and consequential costs, losses and damages) caused by or arising from anyone using or relying on the information shown in this document for any purpose whatsoever. © Copyright Moreton Bay Regional Council 2019

DCDB (Version April 2016) is reproduced with the permission of the State of Queensland



OM-51 FH
Overlay Map

OM_Flood_Hazard.mxd



**PLANNING SCHEME
OVERLAY MAP - FLOOD HAZARD**

- Property boundaries
- Flood planning area boundary
- High risk flood hazard area
- Medium risk flood hazard area
- Balance flood planning area

Please read the following notes about this overlay map:

This overlay map only affects you if your property is identified in the Flood planning area boundary, and you wish to develop.

Under State Government requirements, planning schemes must identify an area where flood planning controls apply. This overlay map shows land which may be subject to flood risk.

The high risk and medium risk areas shown on this map are based on the latest flood information for the current climate and characteristics of the area available at the time of adoption.

The flood risk areas have been mapped by considering the depth and velocity of water as well as the frequency of inundation.

When determining the flood risk areas, the effects of climate change have not been considered.

This overlay map also shows a Balance flood planning area which represents areas of low or negligible risk. Development requirements for the Balance flood planning area are minimal, such as minimum floor levels, and are provided in the Flood hazard overlay code of the planning scheme.

When determining the Flood planning area boundary and extent of the Balance flood planning area, the effects of climate change have been considered.

Refer to the Flood hazard overlay table of assessment in Part 5 and overlay code in Part 8 for requirements associated with this overlay map.

For further information regarding this overlay, please refer to the Flood and Coastal Hazard information sheet on Council's website (www.moretonbay.qld.gov.au/mbrplanningscheme) or contact council on 3205 0555.

Effective on and from XXXXX

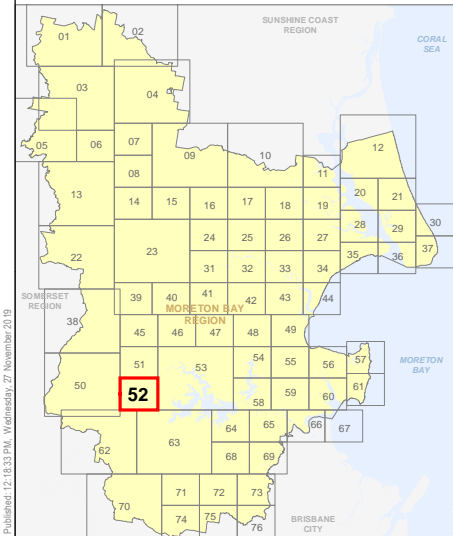
0 200 400 600 Metres

SCALE (A3): 1:15,000

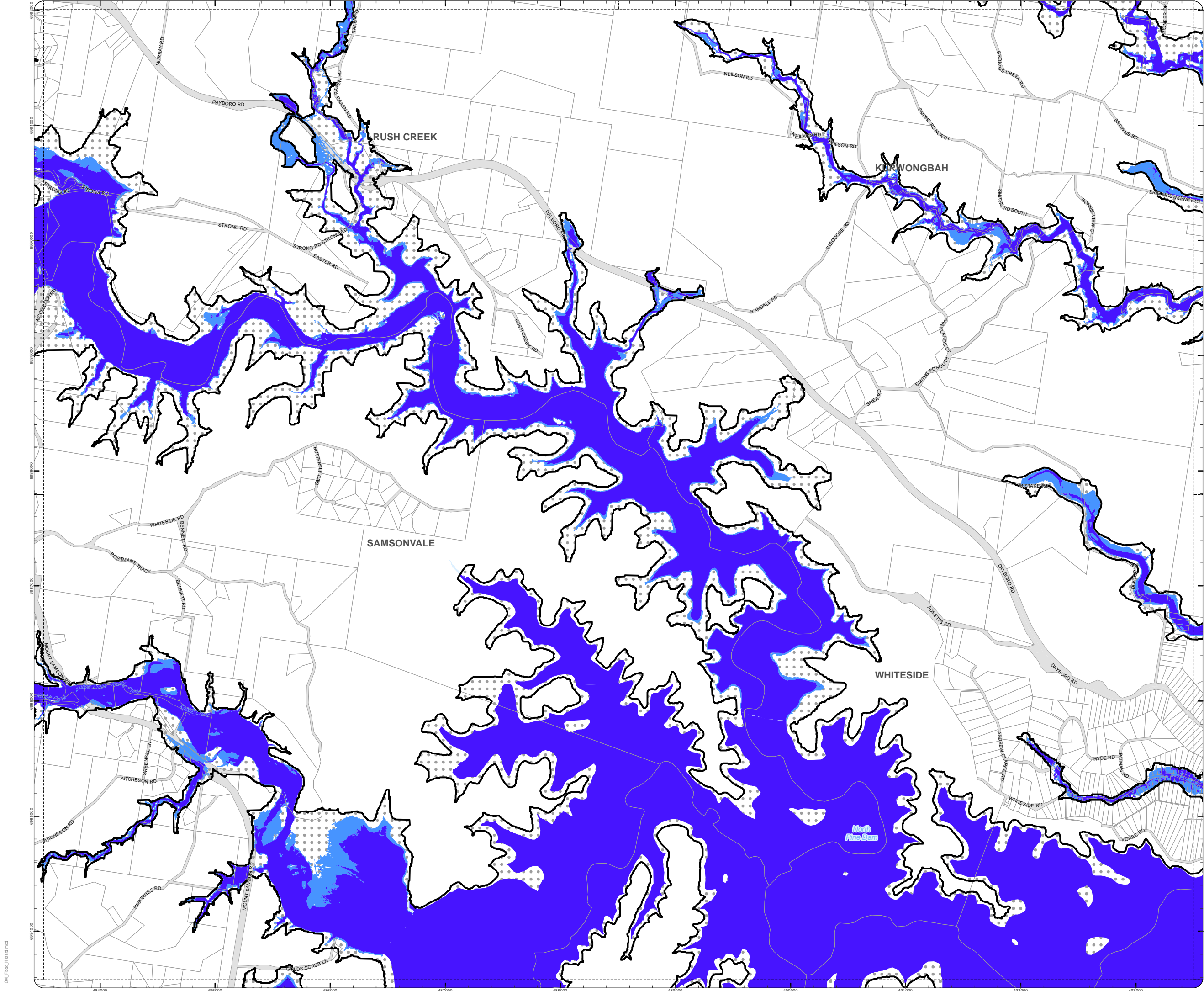
DCDB Version: April 2016
Projection: Map Grid of Australia, Zone 56
Horizontal Datum: Geocentric Datum of Australia 1994

DISCLAIMER: Some of the information shown in this document has been provided to Council from external third parties. Council makes no representation and gives no warranty about the accuracy, reliability, completeness or suitability for any particular purpose of the information. Persons should not rely on the information shown in this document to make any decision with financial or legal implications and should instead rely on their own enquiries. To the full extent that it is able to do so in law, Council disclaims all liability (including liability in negligence) for all costs, losses and damages (including indirect and consequential costs, losses and damages) caused by or arising from anyone using or relying on the information shown in this document for any purpose whatsoever. © Copyright Moreton Bay Regional Council 2019

DCDB (Version April 2016) is reproduced with the permission of the State of Queensland



**OM-52 FH
Overlay Map**



PLANNING SCHEME
OVERLAY MAP - FLOOD HAZARD

- Property boundaries
- Flood planning area boundary
- High risk flood hazard area
- Medium risk flood hazard area
- Balance flood planning area

Please read the following notes about this overlay map:

This overlay map only affects you if your property is identified in the Flood planning area boundary, and you wish to develop.

Under State Government requirements, planning schemes must identify an area where flood planning controls apply. This overlay map shows land which may be subject to flood risk.

The high risk and medium risk areas shown on this map are based on the latest flood information for the current climate and characteristics of the area available at the time of adoption.

The flood risk areas have been mapped by considering the depth and velocity of water as well as the frequency of inundation.

When determining the flood risk areas, the effects of climate change have not been considered.

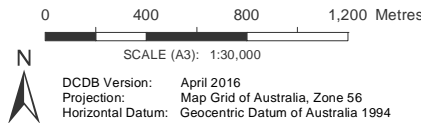
This overlay map also shows a Balance flood planning area which represents areas of low or negligible risk. Development requirements for the Balance flood planning area are minimal, such as minimum floor levels, and are provided in the Flood hazard overlay code of the planning scheme.

When determining the Flood planning area boundary and extent of the Balance flood planning area, the effects of climate change have been considered.

Refer to the Flood hazard overlay table of assessment in Part 5 and overlay code in Part 8 for requirements associated with this overlay map.

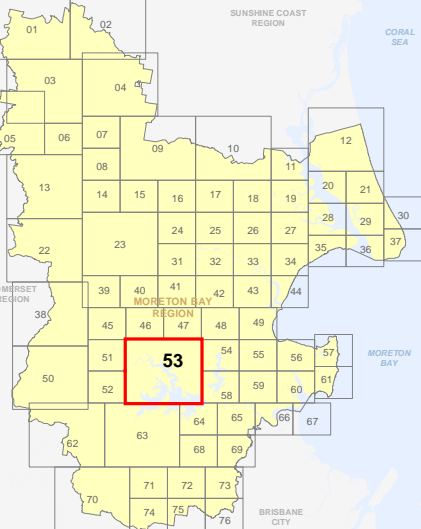
For further information regarding this overlay, please refer to the Flood and Coastal Hazard information sheet on Council's website (www.moretonbay.qld.gov.au/mbrplanningscheme) or contact council on 3205 0555.

Effective on and from XXXXX

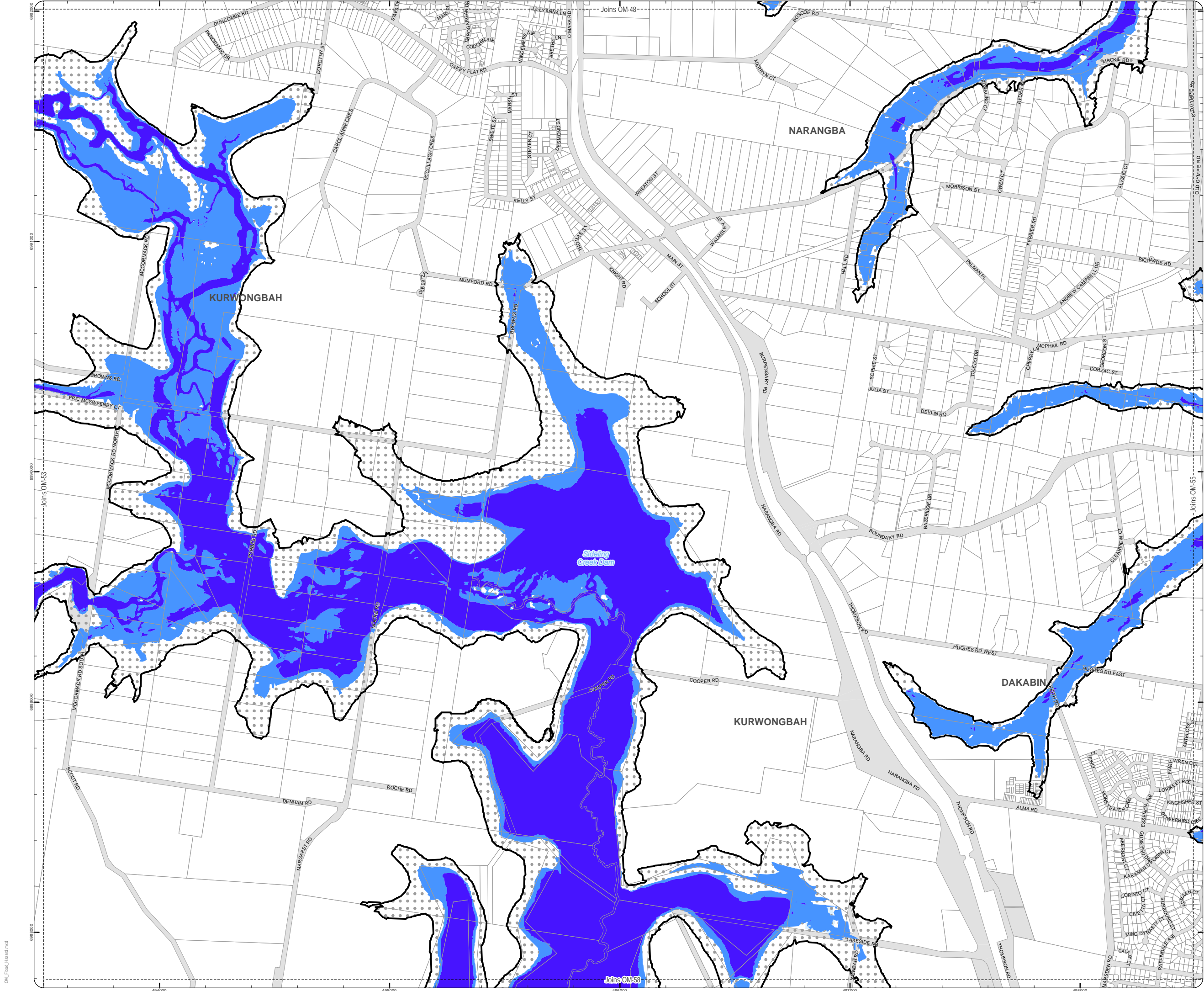


DISCLAIMER: Some of the information shown in this document has been provided to Council from external third parties. Council makes no representation and gives no warranty about the accuracy, reliability, completeness or suitability for any particular purpose of the information. Persons should not rely on the information shown in this document to make any decision with financial or legal implications and should instead rely on their own enquiries. To the full extent that it is able to do so in law, Council disclaims all liability (including liability in negligence) for all costs, losses and damages (including indirect and consequential costs, losses and damages) caused by or arising from anyone using or relying on the information shown in this document for any purpose whatsoever. © Copyright Moreton Bay Regional Council 2019

DCDB (Version April 2016) is reproduced with the permission of the State of Queensland



OM-53 FH
Overlay Map



PLANNING SCHEME
OVERLAY MAP - FLOOD HAZARD

- Property boundaries
- Flood planning area boundary
- High risk flood hazard area
- Medium risk flood hazard area
- Balance flood planning area

Please read the following notes about this overlay map:

This overlay map only affects you if your property is identified in the Flood planning area boundary, and you wish to develop.

Under State Government requirements, planning schemes must identify an area where flood planning controls apply. This overlay map shows land which may be subject to flood risk.

The high risk and medium risk areas shown on this map are based on the latest flood information for the current climate and characteristics of the area available at the time of adoption.

The flood risk areas have been mapped by considering the depth and velocity of water as well as the frequency of inundation.

When determining the flood risk areas, the effects of climate change have not been considered.

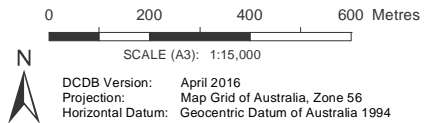
This overlay map also shows a Balance flood planning area which represents areas of low or negligible risk. Development requirements for the Balance flood planning area are minimal, such as minimum floor levels, and are provided in the Flood hazard overlay code of the planning scheme.

When determining the Flood planning area boundary and extent of the Balance flood planning area, the effects of climate change have been considered.

Refer to the Flood hazard overlay table of assessment in Part 5 and overlay code in Part 8 for requirements associated with this overlay map.

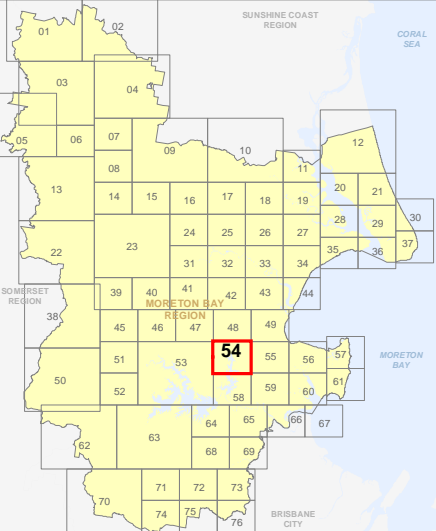
For further information regarding this overlay, please refer to the Flood and Coastal Hazard information sheet on Council's website (www.moretonbay.qld.gov.au/mbrplanningscheme) or contact council on 3205 0555.

Effective on and from XXXXX

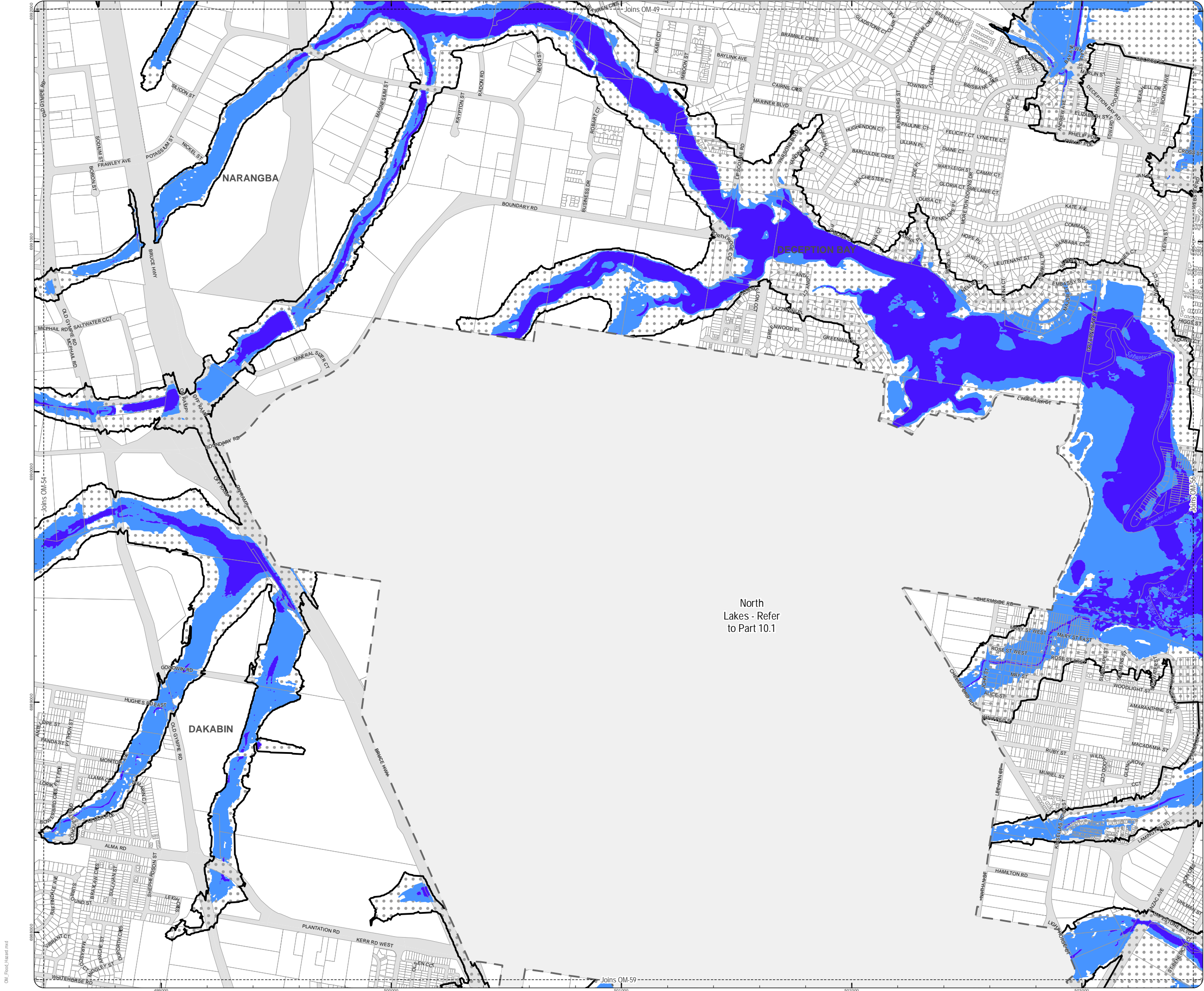


DISCLAIMER: Some of the information shown in this document has been provided to Council from external third parties. Council makes no representation and gives no warranty about the accuracy, reliability, completeness or suitability for any particular purpose of the information. Persons should not rely on the information shown in this document to make any decision with financial or legal implications and should instead rely on their own enquiries. To the full extent that it is able to do so in law, Council disclaims all liability (including liability in negligence) for all costs, losses and damages (including indirect and consequential costs, losses and damages) caused by or arising from anyone using or relying on the information shown in this document for any purpose whatsoever. © Copyright Moreton Bay Regional Council 2019

DCDB (Version April 2016) is reproduced with the permission of the State of Queensland



OM-54 FH
Overlay Map



PLANNING SCHEME
OVERLAY MAP - FLOOD HAZARD

- Property boundaries
- North Lakes Locality
- Flood planning area boundary
- High risk flood hazard area
- Medium risk flood hazard area
- Balance flood planning area

Please read the following notes about this overlay map:

This overlay map only affects you if your property is identified in the Flood planning area boundary, and you wish to develop.

Under State Government requirements, planning schemes must identify an area where flood planning controls apply. This overlay map shows land which may be subject to flood risk.

The high risk and medium risk areas shown on this map are based on the latest flood information for the current climate and characteristics of the area available at the time of adoption.

The flood risk areas have been mapped by considering the depth and velocity of water as well as the frequency of inundation.

When determining the flood risk areas, the effects of climate change have not been considered.

This overlay map also shows a Balance flood planning area which represents areas of low or negligible risk. Development requirements for the Balance flood planning area are minimal, such as minimum floor levels, and are provided in the Flood hazard overlay code of the planning scheme.

When determining the Flood planning area boundary and extent of the Balance flood planning area, the effects of climate change have been considered.

Refer to the Flood hazard overlay table of assessment in Part 5 and overlay code in Part 8 for requirements associated with this overlay map.

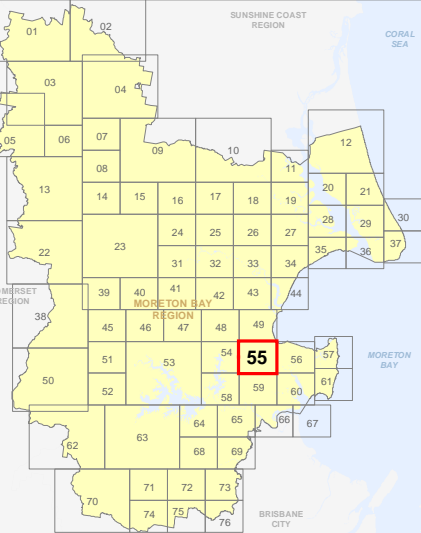
For further information regarding this overlay, please refer to the Flood and Coastal Hazard information sheet on Council's website (www.moretonbay.qld.gov.au/mbr/planningscheme) or contact council on 3205 0555.

Effective on and from XXXXX

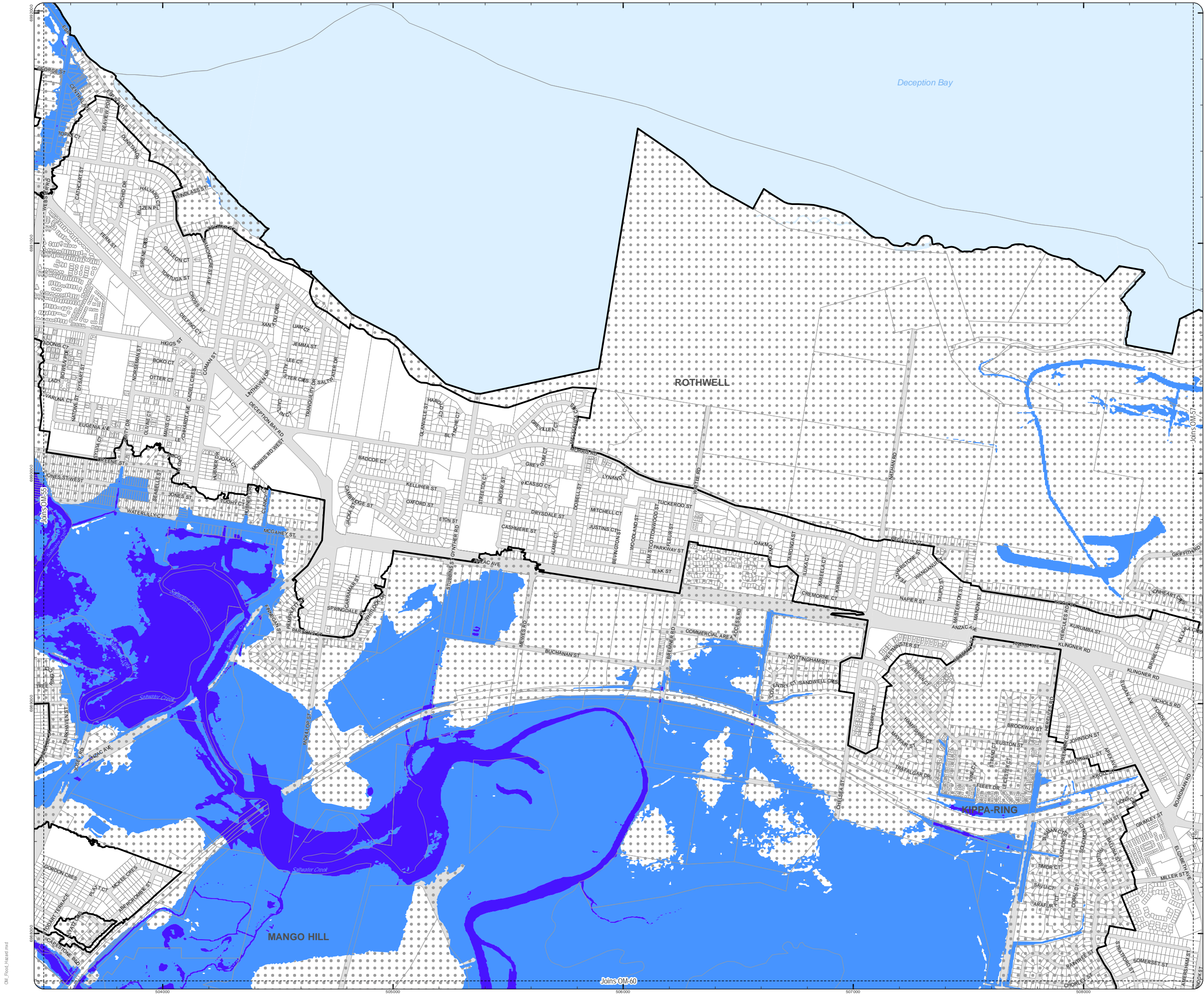


DISCLAIMER: Some of the information shown in this document has been provided to Council from external third parties. Council makes no representation and gives no warranty about the accuracy, reliability, completeness or suitability for any particular purpose of the information. Persons should not rely on the information shown in this document to make any decision with financial or legal implications and should instead rely on their own enquiries. To the full extent that it is able to do so in law, Council disclaims all liability (including liability in negligence) for all costs, losses and damages (including indirect and consequential costs, losses and damages) caused by or arising from anyone using or relying on the information shown in this document for any purpose whatsoever. © Copyright Moreton Bay Regional Council 2019

DCDB (Version April 2016) is reproduced with the permission of the State of Queensland



OM-55 FH
Overlay Map



PLANNING SCHEME
OVERLAY MAP - FLOOD HAZARD

- Property boundaries
- Flood planning area boundary
- High risk flood hazard area
- Medium risk flood hazard area
- Balance flood planning area

Please read the following notes about this overlay map:

This overlay map only affects you if your property is identified in the Flood planning area boundary, and you wish to develop.

Under State Government requirements, planning schemes must identify an area where flood planning controls apply. This overlay map shows land which may be subject to flood risk.

The high risk and medium risk areas shown on this map are based on the latest flood information for the current climate and characteristics of the area available at the time of adoption.

The flood risk areas have been mapped by considering the depth and velocity of water as well as the frequency of inundation.

When determining the flood risk areas, the effects of climate change have not been considered.

This overlay map also shows a Balance flood planning area which represents areas of low or negligible risk. Development requirements for the Balance flood planning area are minimal, such as minimum floor levels, and are provided in the Flood hazard overlay code of the planning scheme.

When determining the Flood planning area boundary and extent of the Balance flood planning area, the effects of climate change have been considered.

Refer to the Flood hazard overlay table of assessment in Part 5 and overlay code in Part 8 for requirements associated with this overlay map.

For further information regarding this overlay, please refer to the Flood and Coastal Hazard information sheet on Council's website (www.moretonbay.qld.gov.au/mbrplanningscheme) or contact council on 3205 0555.

Effective on and from XXXX

0 200 400 600 Metres

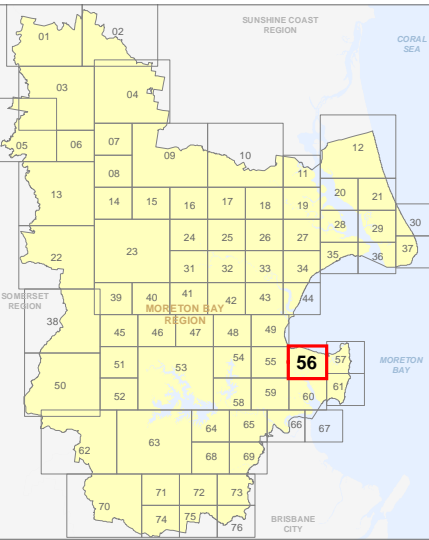
SCALE (A3): 1:15,000

N

DCDB Version: April 2016
Projection: Map Grid of Australia, Zone 56
Horizontal Datum: Geocentric Datum of Australia 1994

DISCLAIMER: Some of the information shown in this document has been provided to Council from external third parties. Council makes no representation and gives no warranty about the accuracy, reliability, completeness or suitability for any particular purpose of the information. Persons should not rely on the information shown in this document to make any decision with financial or legal implications and should instead rely on their own enquiries. To the full extent that it is able to do so in law, Council disclaims all liability (including liability in negligence) for all costs, losses and damages (including indirect and consequential costs, losses and damages) caused by or arising from anyone using or relying on the information shown in this document for any purpose whatsoever. © Copyright Moreton Bay Regional Council 2019

DCDB (Version April 2016) is reproduced with the permission of the State of Queensland



OM-56 FH
Overlay Map

PLANNING SCHEME
OVERLAY MAP - FLOOD HAZARD

- Property boundaries
- Flood planning area boundary
- High risk flood hazard area
- Medium risk flood hazard area
- Balance flood planning area

Please read the following notes about this overlay map:

This overlay map only affects you if your property is identified in the Flood planning area boundary, and you wish to develop.

Under State Government requirements, planning schemes must identify an area where flood planning controls apply. This overlay map shows land which may be subject to flood risk.

The high risk and medium risk areas shown on this map are based on the latest flood information for the current climate and characteristics of the area available at the time of adoption.

The flood risk areas have been mapped by considering the depth and velocity of water as well as the frequency of inundation.

When determining the flood risk areas, the effects of climate change have not been considered.

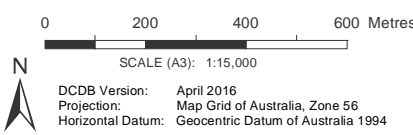
This overlay map also shows a Balance flood planning area which represents areas of low or negligible risk. Development requirements for the Balance flood planning area are minimal, such as minimum floor levels, and are provided in the Flood hazard overlay code of the planning scheme.

When determining the Flood planning area boundary and extent of the Balance flood planning area, the effects of climate change have been considered.

Refer to the Flood hazard overlay table of assessment in Part 5 and overlay code in Part 8 for requirements associated with this overlay map.

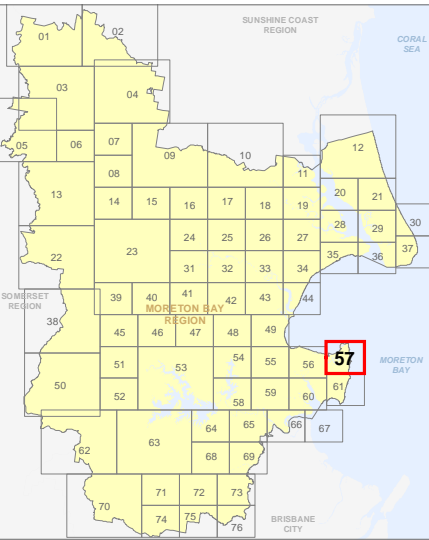
For further information regarding this overlay, please refer to the Flood and Coastal Hazard information sheet on Council's website (www.moretonbay.qld.gov.au/mbrplanningscheme) or contact council on 3205 0555.

Effective on and from XXXXX

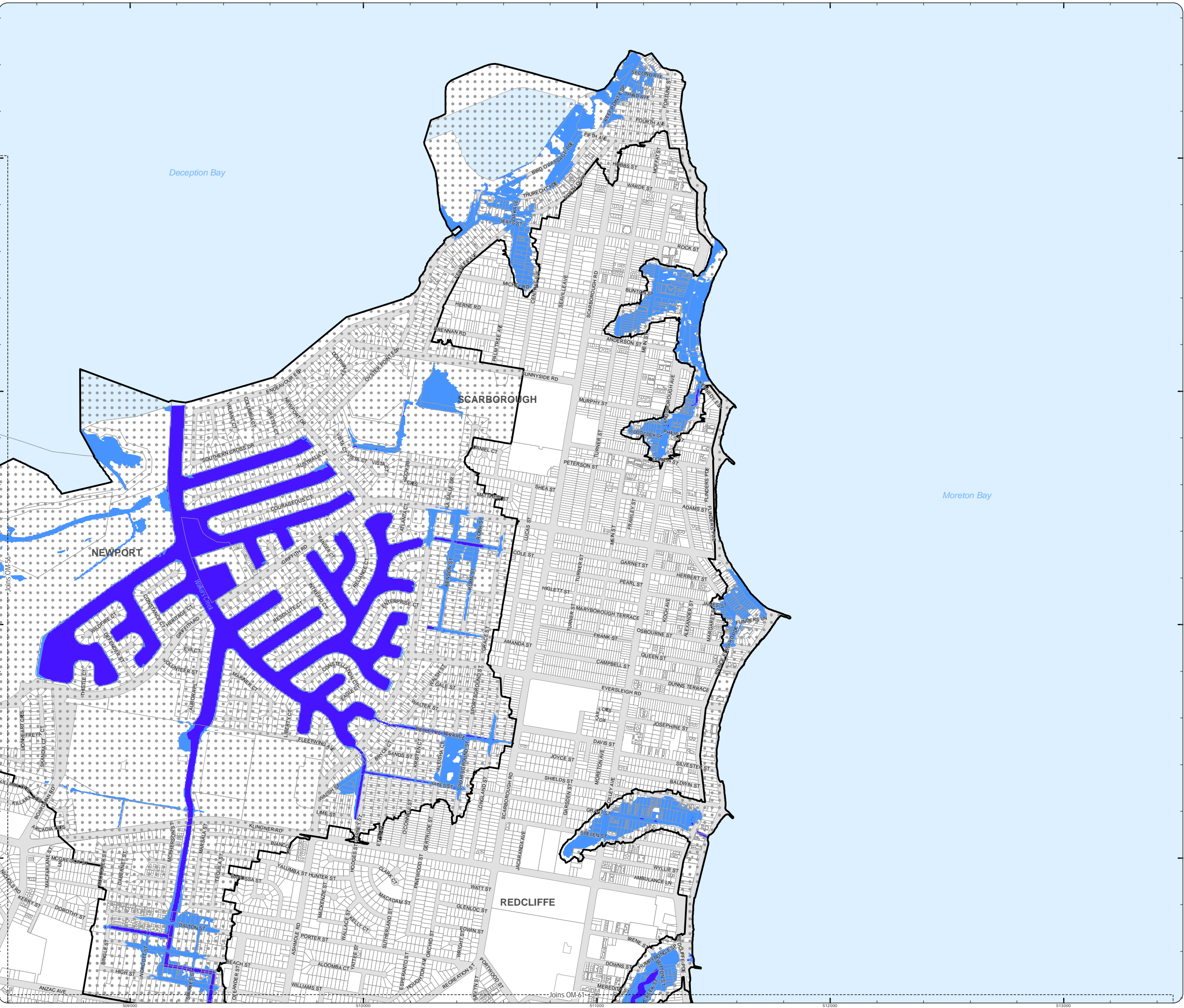


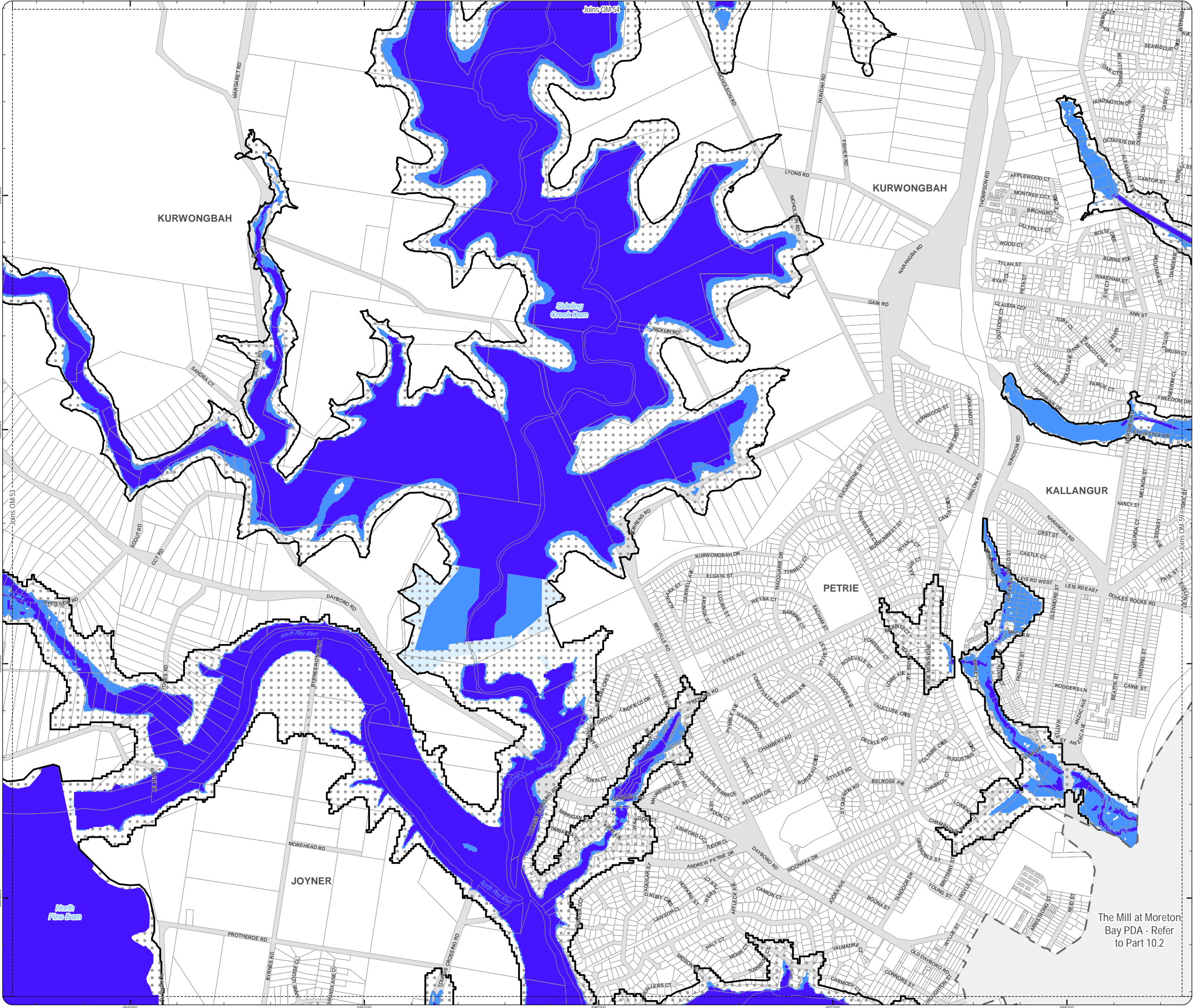
DISCLAIMER: Some of the information shown in this document has been provided to Council from external third parties. Council makes no representation and gives no warranty about the accuracy, reliability, completeness or suitability for any particular purpose of the information. Persons should not rely on the information shown in this document to make any decision with financial or legal implications and should instead rely on their own enquiries. To the full extent that it is able to do so in law, Council disclaims all liability (including liability in negligence) for all costs, losses and damages (including indirect and consequential costs, losses and damages) caused by or arising from anyone using or relying on the information shown in this document for any purpose whatsoever. © Copyright Moreton Bay Regional Council 2019

DCDB (Version April 2016) is reproduced with the permission of the State of Queensland



OM-57 FH
Overlay Map





PLANNING SCHEME
OVERLAY MAP - FLOOD HAZARD

- Property boundaries
- Priority Development Area
- Flood planning area boundary
- High risk flood hazard area
- Medium risk flood hazard area
- Balance flood planning area

Please read the following notes about this overlay map:

This overlay map only affects you if your property is identified in the Flood planning area boundary, and you wish to develop.

Under State Government requirements, planning schemes must identify an area where flood planning controls apply. This overlay map shows land which may be subject to flood risk.

The high risk and medium risk areas shown on this map are based on the latest flood information for the current climate and characteristics of the area available at the time of adoption.

The flood risk areas have been mapped by considering the depth and velocity of water as well as the frequency of inundation.

When determining the flood risk areas, the effects of climate change have not been considered.

This overlay map also shows a Balance flood planning area which represents areas of low or negligible risk. Development requirements for the Balance flood planning area are minimal, such as minimum floor levels, and are provided in the Flood hazard overlay code of the planning scheme.

When determining the Flood planning area boundary and extent of the Balance flood planning area, the effects of climate change have been considered.

Refer to the Flood hazard overlay table of assessment in Part 5 and overlay code in Part 8 for requirements associated with this overlay map.

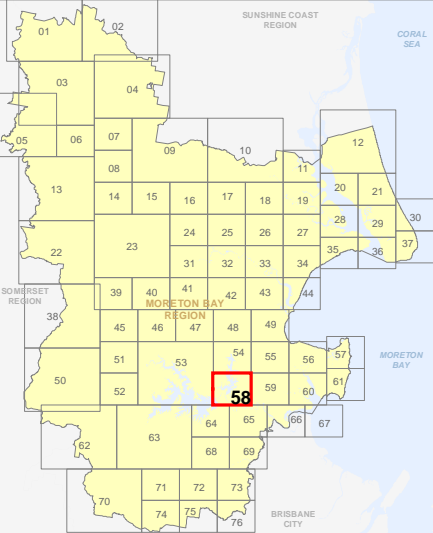
For further information regarding this overlay, please refer to the Flood and Coastal Hazard information sheet on Council's website (www.moretonbay.qld.gov.au/mbrplanningscheme) or contact council on 3205 0555.

Effective on and from XXXXX



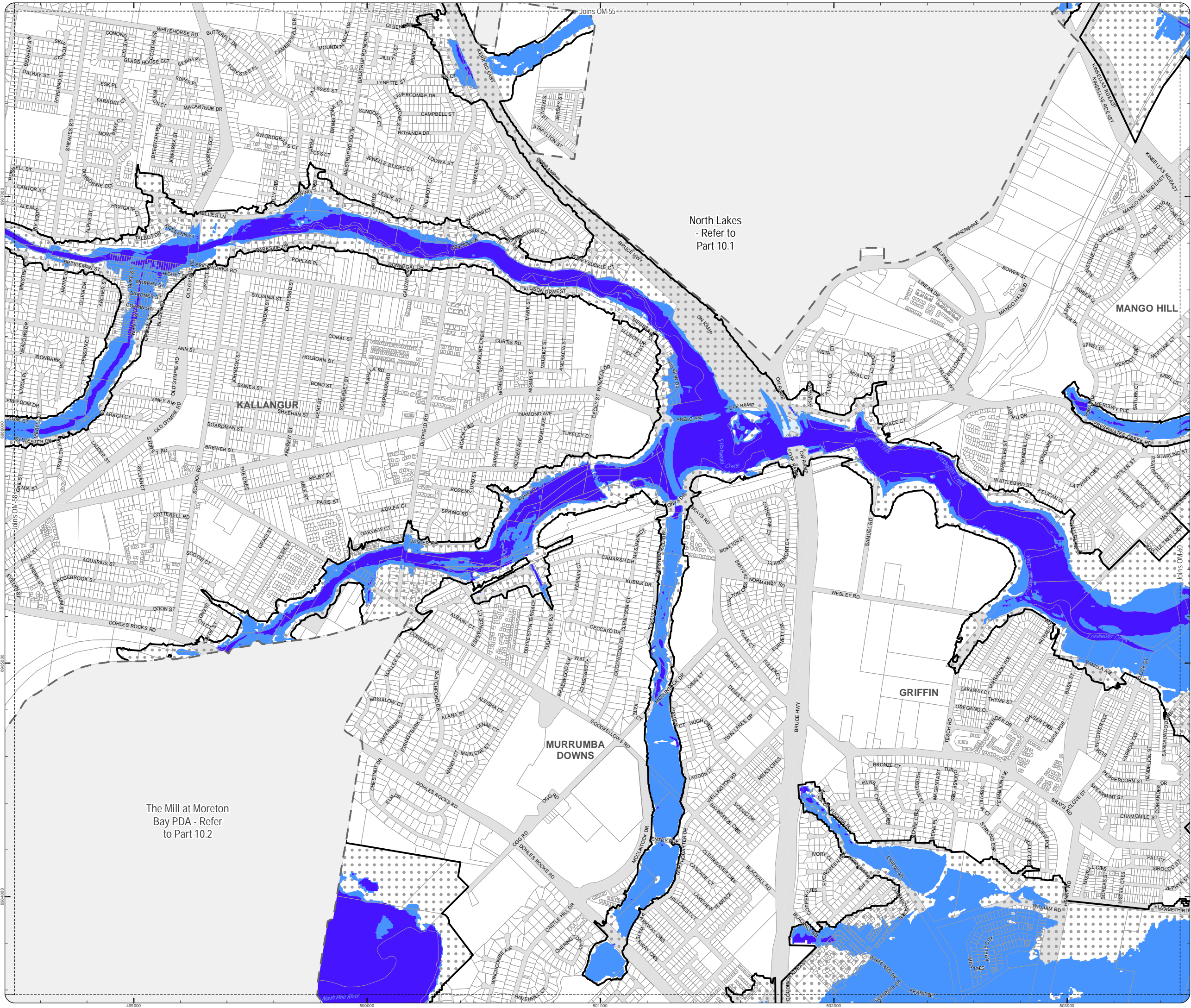
DISCLAIMER: Some of the information shown in this document has been provided to Council from external third parties. Council makes no representation and gives no warranty about the accuracy, reliability, completeness or suitability for any particular purpose of the information. Persons should not rely on the information shown in this document to make any decision with financial or legal implications and should instead rely on their own enquiries. To the full extent that it is able to do so in law, Council disclaims all liability (including liability in negligence) for all costs, losses and damages (including indirect and consequential costs, losses and damages) caused by or arising from anyone using or relying on the information shown in this document for any purpose whatsoever. © Copyright Moreton Bay Regional Council 2019

DCDB (Version April 2016) is reproduced with the permission of the State of Queensland



OM-58 FH
Overlay Map

The Mill at Moreton;
Bay PDA - Refer
to Part 10.2



PLANNING SCHEME
OVERLAY MAP - FLOOD HAZARD

- Property boundaries
- North Lakes Locality
- Priority Development Area
- Flood planning area boundary
- High risk flood hazard area
- Medium risk flood hazard area
- Balance flood planning area

Please read the following notes about this overlay map:

This overlay map only affects you if your property is identified in the Flood planning area boundary, and you wish to develop.

Under State Government requirements, planning schemes must identify an area where flood planning controls apply. This overlay map shows land which may be subject to flood risk.

The high risk and medium risk areas shown on this map are based on the latest flood information for the current climate and characteristics of the area available at the time of adoption.

The flood risk areas have been mapped by considering the depth and velocity of water as well as the frequency of inundation.

When determining the flood risk areas, the effects of climate change have not been considered.

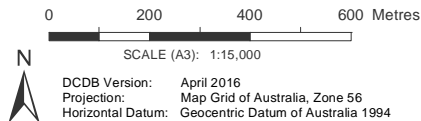
This overlay map also shows a Balance flood planning area which represents areas of low or negligible risk. Development requirements for the Balance flood planning area are minimal, such as minimum floor levels, and are provided in the Flood hazard overlay code of the planning scheme.

When determining the Flood planning area boundary and extent of the Balance flood planning area, the effects of climate change have been considered.

Refer to the Flood hazard overlay table of assessment in Part 5 and overlay code in Part 8 for requirements associated with this overlay map.

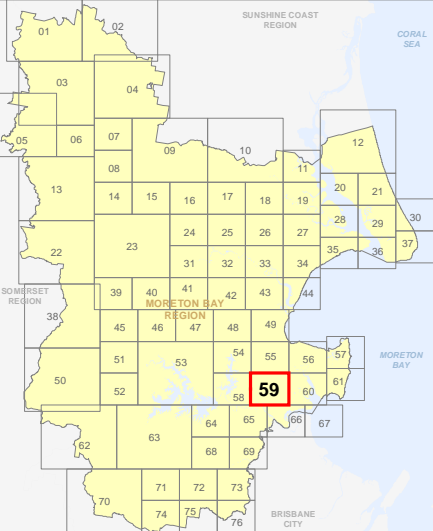
For further information regarding this overlay, please refer to the Flood and Coastal Hazard information sheet on Council's website (www.moretonbay.qld.gov.au/mbrplanningscheme) or contact council on 3205 0555.

Effective on and from XXXXX

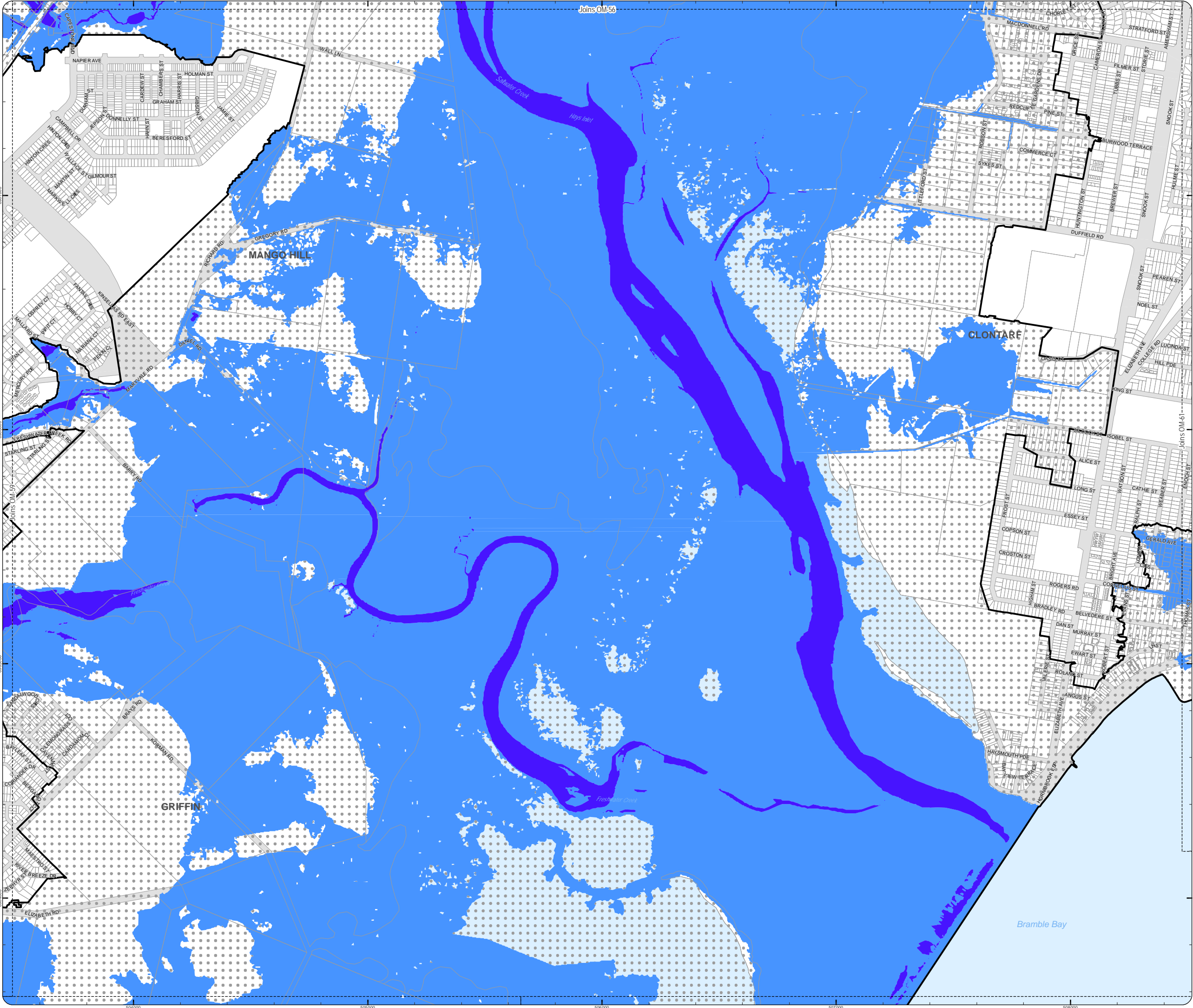


DISCLAIMER: Some of the information shown in this document has been provided to Council from external third parties. Council makes no representation and gives no warranty about the accuracy, reliability, completeness or suitability for any particular purpose of the information. Persons should not rely on the information shown in this document to make any decision with financial or legal implications and should instead rely on their own enquiries. To the full extent that it is able to do so in law, Council disclaims all liability (including liability in negligence) for all costs, losses and damages (including indirect and consequential costs, losses and damages) caused by or arising from anyone using or relying on the information shown in this document for any purpose whatsoever. © Copyright Moreton Bay Regional Council 2019

DCDB (Version April 2016) is reproduced with the permission of the State of Queensland



OM-59 FH
Overlay Map



PLANNING SCHEME
OVERLAY MAP - FLOOD HAZARD

- Property boundaries
- Flood planning area boundary
- High risk flood hazard area
- Medium risk flood hazard area
- Balance flood planning area

Please read the following notes about this overlay map:

This overlay map only affects you if your property is identified in the Flood planning area boundary, and you wish to develop.

Under State Government requirements, planning schemes must identify an area where flood planning controls apply. This overlay map shows land which may be subject to flood risk.

The high risk and medium risk areas shown on this map are based on the latest flood information for the current climate and characteristics of the area available at the time of adoption.

The flood risk areas have been mapped by considering the depth and velocity of water as well as the frequency of inundation.

When determining the flood risk areas, the effects of climate change have not been considered.

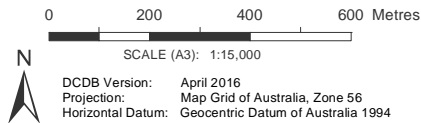
This overlay map also shows a Balance flood planning area which represents areas of low or negligible risk. Development requirements for the Balance flood planning area are minimal, such as minimum floor levels, and are provided in the Flood hazard overlay code of the planning scheme.

When determining the Flood planning area boundary and extent of the Balance flood planning area, the effects of climate change have been considered.

Refer to the Flood hazard overlay table of assessment in Part 5 and overlay code in Part 8 for requirements associated with this overlay map.

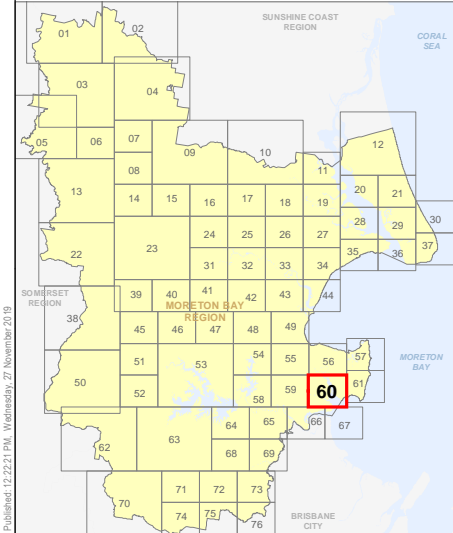
For further information regarding this overlay, please refer to the Flood and Coastal Hazard information sheet on Council's website (www.moretonbay.qld.gov.au/mbrplanningscheme) or contact council on 3205 0555.

Effective on and from XXXXX

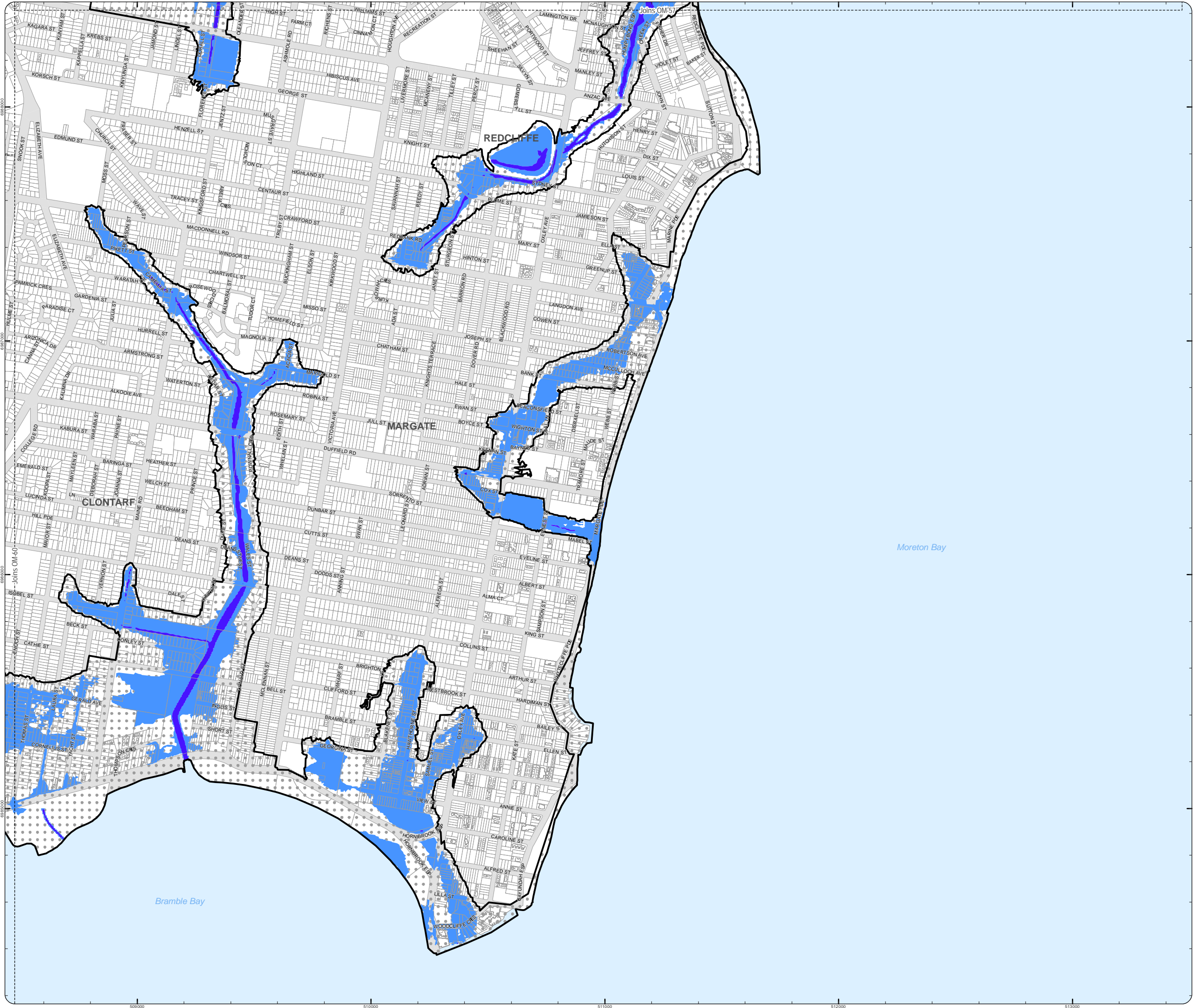


DISCLAIMER: Some of the information shown in this document has been provided to Council from external third parties. Council makes no representation and gives no warranty about the accuracy, reliability, completeness or suitability for any particular purpose of the information. Persons should not rely on the information shown in this document to make any decision with financial or legal implications and should instead rely on their own enquiries. To the full extent that it is able to do so in law, Council disclaims all liability (including liability in negligence) for all costs, losses and damages (including indirect and consequential costs, losses and damages) caused by or arising from anyone using or relying on the information shown in this document for any purpose whatsoever. © Copyright Moreton Bay Regional Council 2019

DCDB (Version April 2016) is reproduced with the permission of the State of Queensland



OM-60 FH
Overlay Map



PLANNING SCHEME
OVERLAY MAP - FLOOD HAZARD

- Property boundaries
- Flood planning area boundary
- High risk flood hazard area
- Medium risk flood hazard area
- Balance flood planning area

Please read the following notes about this overlay map:

This overlay map only affects you if your property is identified in the Flood planning area boundary, and you wish to develop.

Under State Government requirements, planning schemes must identify an area where flood planning controls apply. This overlay map shows land which may be subject to flood risk.

The high risk and medium risk areas shown on this map are based on the latest flood information for the current climate and characteristics of the area available at the time of adoption.

The flood risk areas have been mapped by considering the depth and velocity of water as well as the frequency of inundation.

When determining the flood risk areas, the effects of climate change have not been considered.

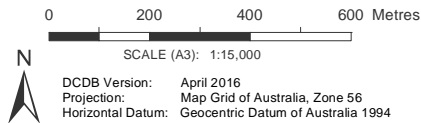
This overlay map also shows a Balance flood planning area which represents areas of low or negligible risk. Development requirements for the Balance flood planning area are minimal, such as minimum floor levels, and are provided in the Flood hazard overlay code of the planning scheme.

When determining the Flood planning area boundary and extent of the Balance flood planning area, the effects of climate change have been considered.

Refer to the Flood hazard overlay table of assessment in Part 5 and overlay code in Part 8 for requirements associated with this overlay map.

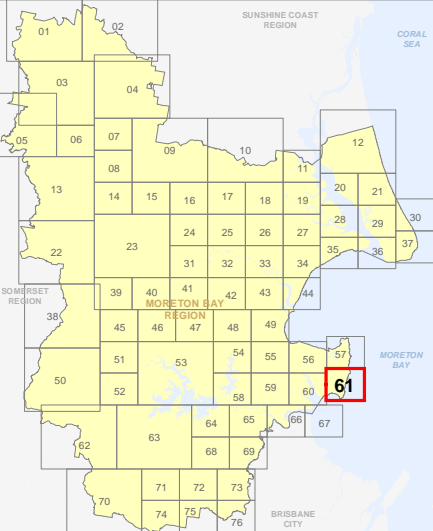
For further information regarding this overlay, please refer to the Flood and Coastal Hazard information sheet on Council's website (www.moretonbay.qld.gov.au/mbrplanningscheme) or contact council on 3205 0555.

Effective on and from XXXXX



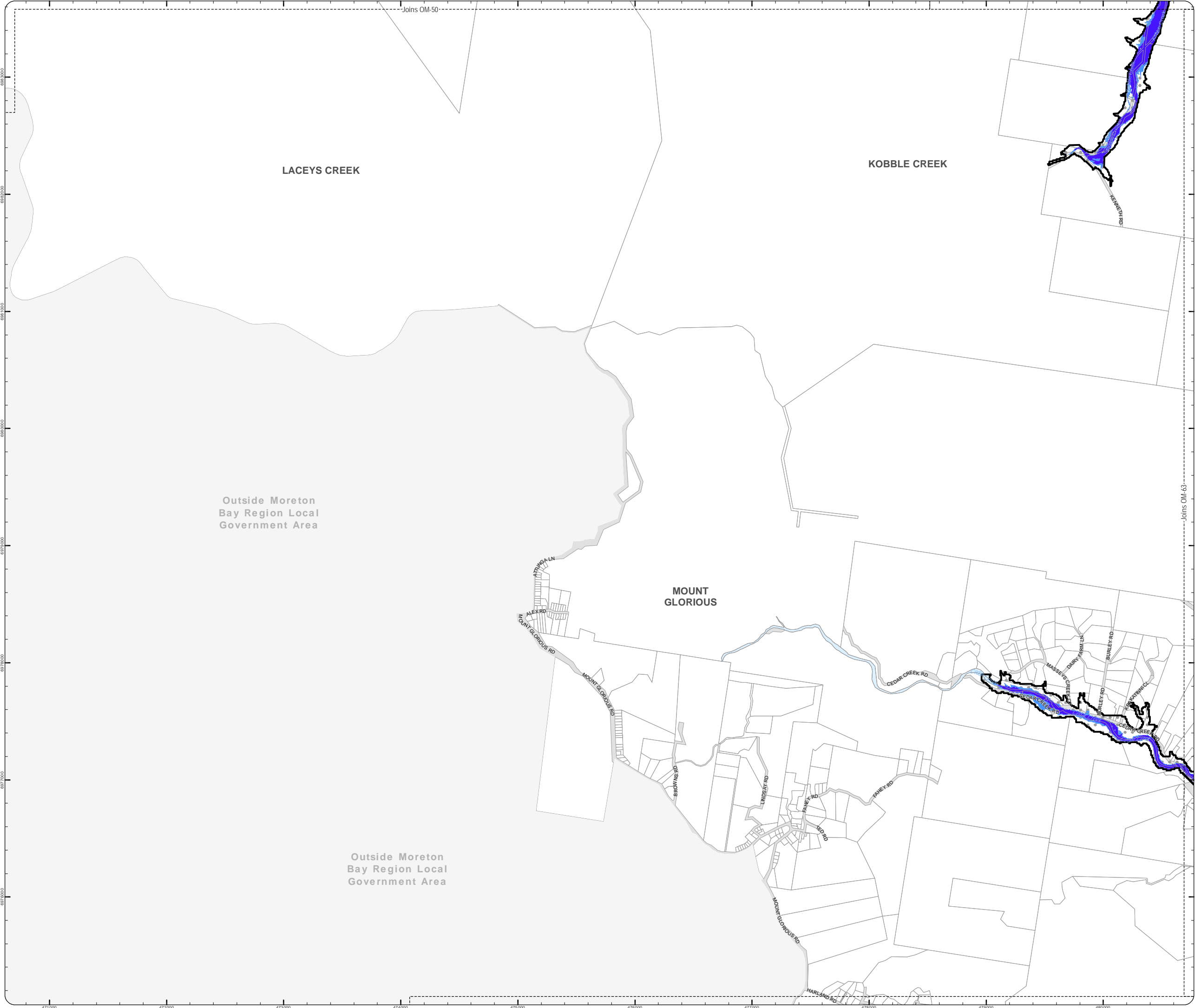
DISCLAIMER: Some of the information shown in this document has been provided to Council from external third parties. Council makes no representation and gives no warranty about the accuracy, reliability, completeness or suitability for any particular purpose of the information. Persons should not rely on the information shown in this document to make any decision with financial or legal implications and should instead rely on their own enquiries. To the full extent that it is able to do so in law, Council disclaims all liability (including liability in negligence) for all costs, losses and damages (including indirect and consequential costs, losses and damages) caused by or arising from anyone using or relying on the information shown in this document for any purpose whatsoever. © Copyright Moreton Bay Regional Council 2019

DCDB (Version April 2016) is reproduced with the permission of the State of Queensland



OM-61 FH
Overlay Map

OM_Flood_Hazard.mxd



PLANNING SCHEME
OVERLAY MAP - FLOOD HAZARD

- Property boundaries
- Flood planning area boundary
- High risk flood hazard area
- Medium risk flood hazard area
- Balance flood planning area

Please read the following notes about this overlay map:

This overlay map only affects you if your property is identified in the Flood planning area boundary, and you wish to develop.

Under State Government requirements, planning schemes must identify an area where flood planning controls apply. This overlay map shows land which may be subject to flood risk.

The high risk and medium risk areas shown on this map are based on the latest flood information for the current climate and characteristics of the area available at the time of adoption.

The flood risk areas have been mapped by considering the depth and velocity of water as well as the frequency of inundation.

When determining the flood risk areas, the effects of climate change have not been considered.

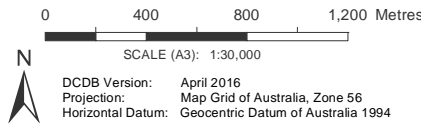
This overlay map also shows a Balance flood planning area which represents areas of low or negligible risk. Development requirements for the Balance flood planning area are minimal, such as minimum floor levels, and are provided in the Flood hazard overlay code of the planning scheme.

When determining the Flood planning area boundary and extent of the Balance flood planning area, the effects of climate change have been considered.

Refer to the Flood hazard overlay table of assessment in Part 5 and overlay code in Part 8 for requirements associated with this overlay map.

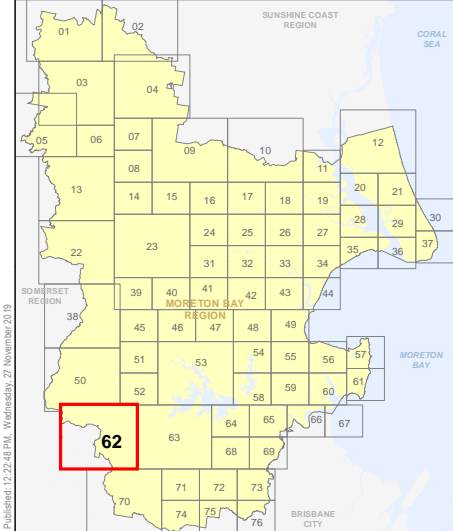
For further information regarding this overlay, please refer to the Flood and Coastal Hazard information sheet on Council's website (www.moretonbay.qld.gov.au/mbrplanningscheme) or contact council on 3205 0555.

Effective on and from XXXXX

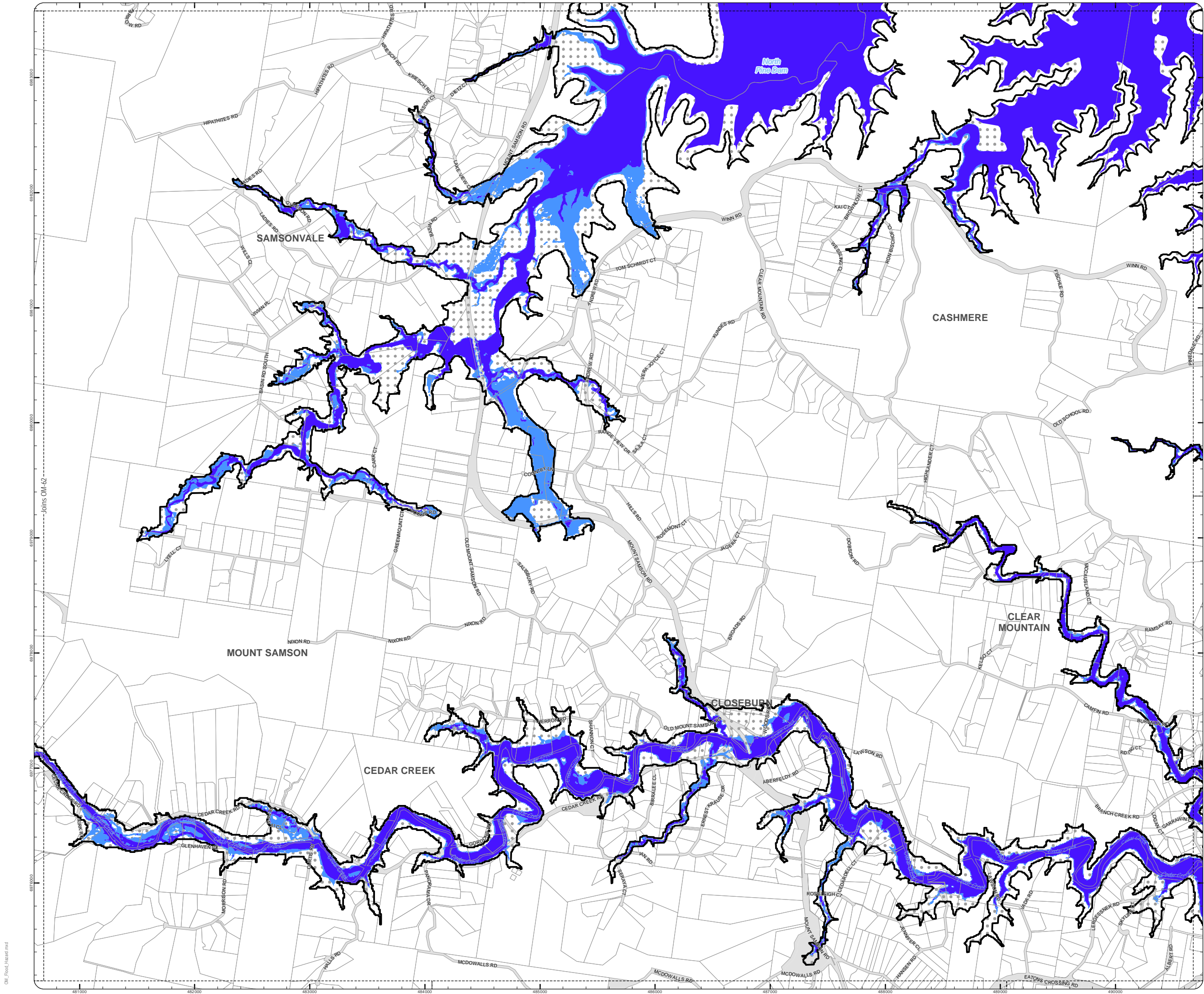


DISCLAIMER: Some of the information shown in this document has been provided to Council from external third parties. Council makes no representation and gives no warranty about the accuracy, reliability, completeness or suitability for any particular purpose of the information. Persons should not rely on the information shown in this document to make any decision with financial or legal implications and should instead rely on their own enquiries. To the full extent that it is able to do so in law, Council disclaims all liability (including liability in negligence) for all costs, losses and damages (including indirect and consequential costs, losses and damages) caused by or arising from anyone using or relying on the information shown in this document for any purpose whatsoever. © Copyright Moreton Bay Regional Council 2019

DCDB (Version April 2016) is reproduced with the permission of the State of Queensland



OM-62 FH
Overlay Map



**PLANNING SCHEME
OVERLAY MAP - FLOOD HAZARD**

- Property boundaries
- Flood planning area boundary
- High risk flood hazard area
- Medium risk flood hazard area
- Balance flood planning area

Please read the following notes about this overlay map:

This overlay map only affects you if your property is identified in the Flood planning area boundary, and you wish to develop.

Under State Government requirements, planning schemes must identify an area where flood planning controls apply. This overlay map shows land which may be subject to flood risk.

The high risk and medium risk areas shown on this map are based on the latest flood information for the current climate and characteristics of the area available at the time of adoption.

The flood risk areas have been mapped by considering the depth and velocity of water as well as the frequency of inundation.

When determining the flood risk areas, the effects of climate change have not been considered.

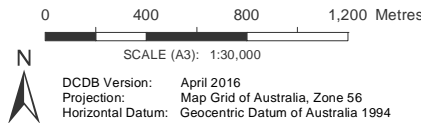
This overlay map also shows a Balance flood planning area which represents areas of low or negligible risk. Development requirements for the Balance flood planning area are minimal, such as minimum floor levels, and are provided in the Flood hazard overlay code of the planning scheme.

When determining the Flood planning area boundary and extent of the Balance flood planning area, the effects of climate change have been considered.

Refer to the Flood hazard overlay table of assessment in Part 5 and overlay code in Part 8 for requirements associated with this overlay map.

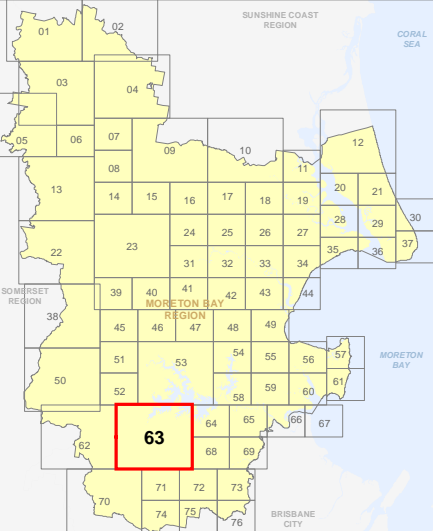
For further information regarding this overlay, please refer to the Flood and Coastal Hazard information sheet on Council's website (www.moretonbay.qld.gov.au/mbrplanningscheme) or contact council on 3205 0555.

Effective on and from XXXXX

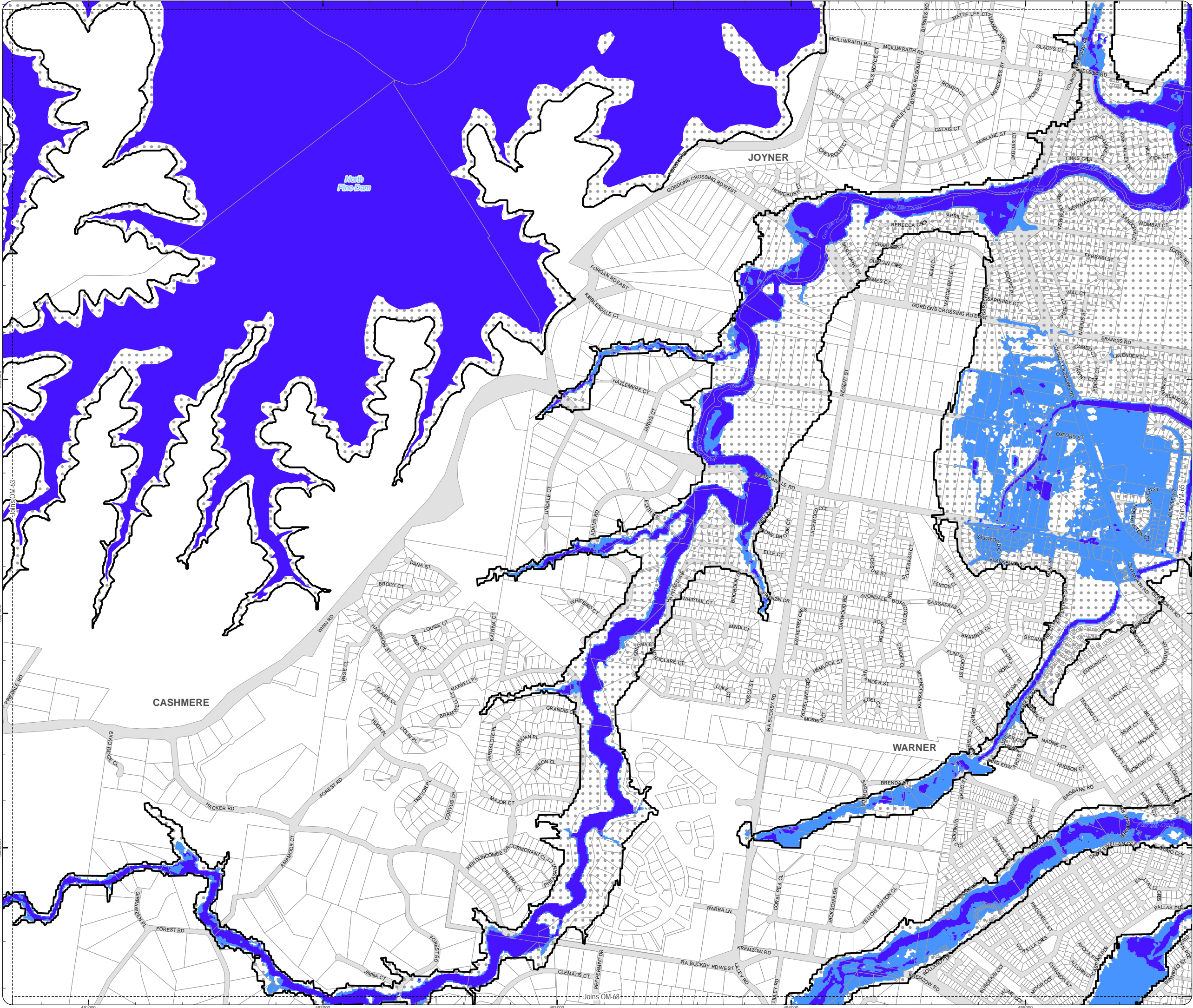


DISCLAIMER: Some of the information shown in this document has been provided to Council from external third parties. Council makes no representation and gives no warranty about the accuracy, reliability, completeness or suitability for any particular purpose of the information. Persons should not rely on the information shown in this document to make any decision with financial or legal implications and should instead rely on their own enquiries. To the full extent that it is able to do so in law, Council disclaims all liability (including liability in negligence) for all costs, losses and damages (including indirect and consequential costs, losses and damages) caused by or arising from anyone using or relying on the information shown in this document for any purpose whatsoever. © Copyright Moreton Bay Regional Council 2019

DCDB (Version April 2016) is reproduced with the permission of the State of Queensland



**OM-63 FH
Overlay Map**



PLANNING SCHEME
OVERLAY MAP - FLOOD HAZARD

- Property boundaries
- Flood planning area boundary
- High risk flood hazard area
- Medium risk flood hazard area
- Balance flood planning area

Please read the following notes about this overlay map:

This overlay map only affects you if your property is identified in the Flood planning area boundary, and you wish to develop.

Under State Government requirements, planning schemes must identify an area where flood planning controls apply. This overlay map shows land which may be subject to flood risk.

The high risk and medium risk areas shown on this map are based on the latest flood information for the current climate and characteristics of the area available at the time of adoption.

The flood risk areas have been mapped by considering the depth and velocity of water as well as the frequency of inundation.

When determining the flood risk areas, the effects of climate change have not been considered.

This overlay map also shows a Balance flood planning area which represents areas of low or negligible risk. Development requirements for the Balance flood planning area are minimal, such as minimum floor levels, and are provided in the Flood hazard overlay code of the planning scheme.

When determining the Flood planning area boundary and extent of the Balance flood planning area, the effects of climate change have been considered.

Refer to the Flood hazard overlay table of assessment in Part 5 and overlay code in Part 8 for requirements associated with this overlay map.

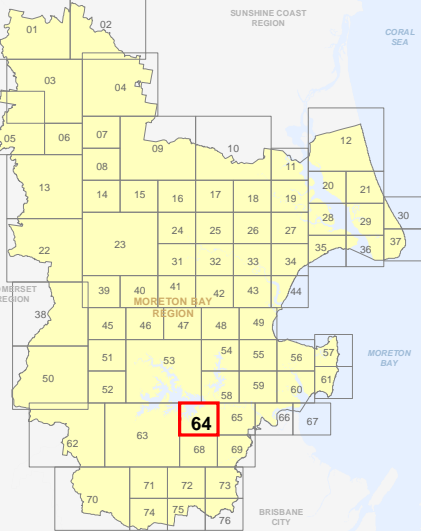
For further information regarding this overlay, please refer to the Flood and Coastal Hazard information sheet on Council's website (www.moretonbay.qld.gov.au/mbr/planningscheme) or contact council on 3205 0555.

Effective on and from XXXXX

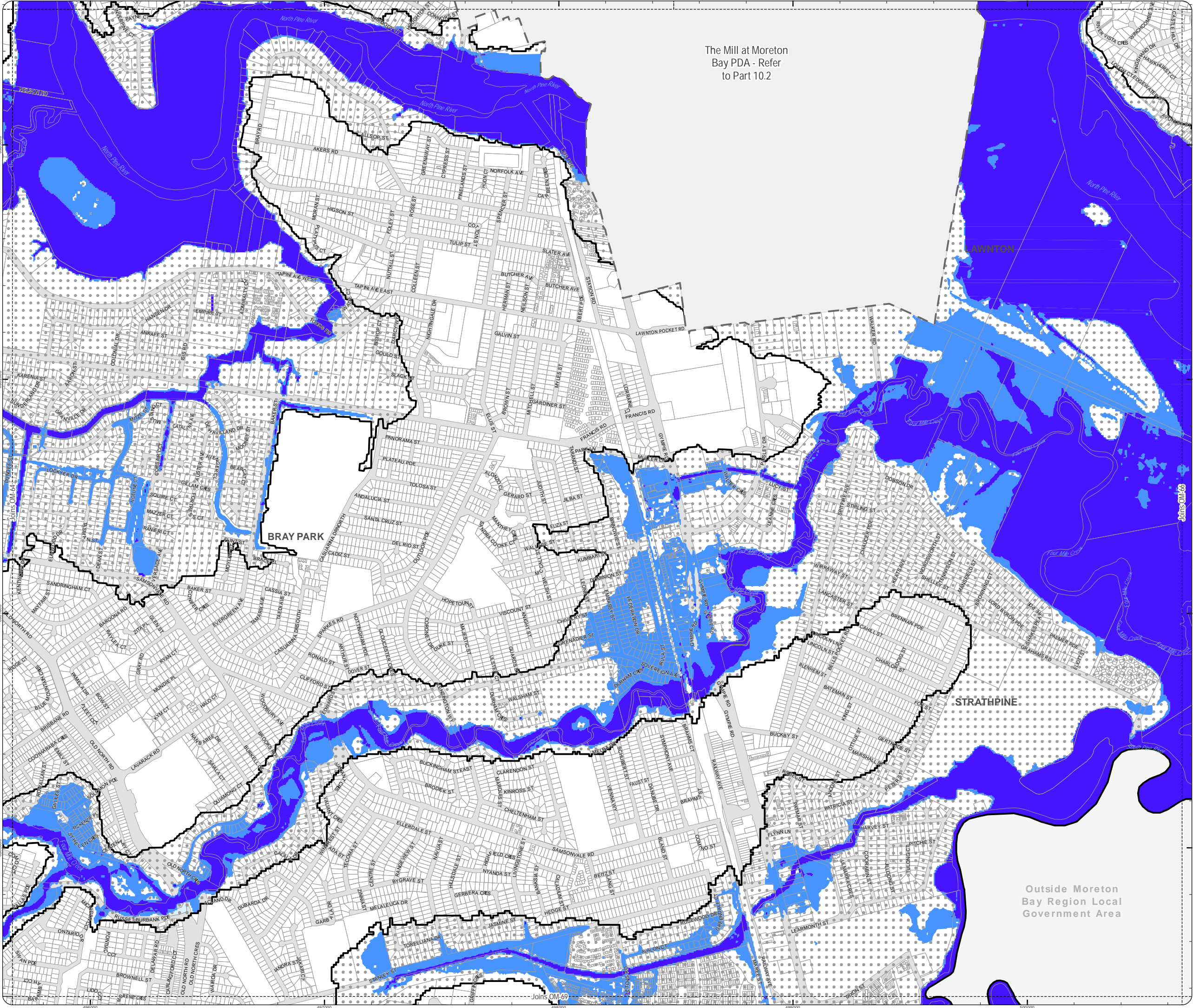


DISCLAIMER: Some of the information shown in this document has been provided to Council from external third parties. Council makes no representation and gives no warranty about the accuracy, reliability, completeness or suitability for any particular purpose of the information. Persons should not rely on the information shown in this document to make any decision with financial or legal implications and should instead rely on their own enquiries. To the full extent that it is able to do so in law, Council disclaims all liability (including liability in negligence) for all costs, losses and damages (including indirect and consequential costs, losses and damages) caused by or arising from anyone using or relying on the information shown in this document for any purpose whatsoever. © Copyright Moreton Bay Regional Council 2019

DCDB (Version April 2016) is reproduced with the permission of the State of Queensland



OM-64 FH
Overlay Map



The Mill at Moreton
Bay PDA - Refer
to Part 10.2

PLANNING SCHEME
OVERLAY MAP - FLOOD HAZARD

- Property boundaries
- Priority Development Area
- Flood planning area boundary
- High risk flood hazard area
- Medium risk flood hazard area
- Balance flood planning area

Please read the following notes about this overlay map:

This overlay map only affects you if your property is identified in the Flood planning area boundary, and you wish to develop.

Under State Government requirements, planning schemes must identify an area where flood planning controls apply. This overlay map shows land which may be subject to flood risk.

The high risk and medium risk areas shown on this map are based on the latest flood information for the current climate and characteristics of the area available at the time of adoption.

The flood risk areas have been mapped by considering the depth and velocity of water as well as the frequency of inundation.

When determining the flood risk areas, the effects of climate change have not been considered.

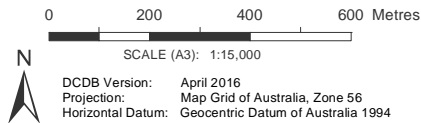
This overlay map also shows a Balance flood planning area which represents areas of low or negligible risk. Development requirements for the Balance flood planning area are minimal, such as minimum floor levels, and are provided in the Flood hazard overlay code of the planning scheme.

When determining the Flood planning area boundary and extent of the Balance flood planning area, the effects of climate change have been considered.

Refer to the Flood hazard overlay table of assessment in Part 5 and overlay code in Part 8 for requirements associated with this overlay map.

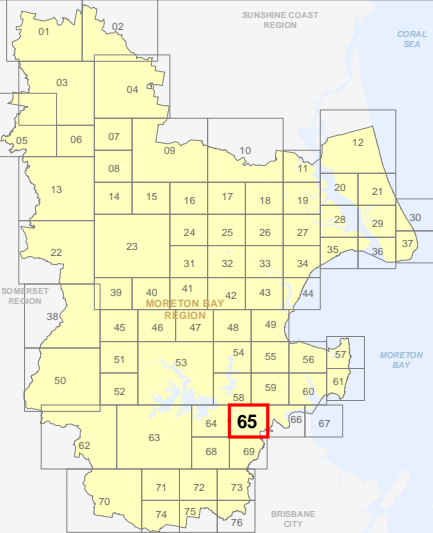
For further information regarding this overlay, please refer to the Flood and Coastal Hazard information sheet on Council's website (www.moretonbay.qld.gov.au/mbrplanningscheme) or contact council on 3205 0555.

Effective on and from XXXXX

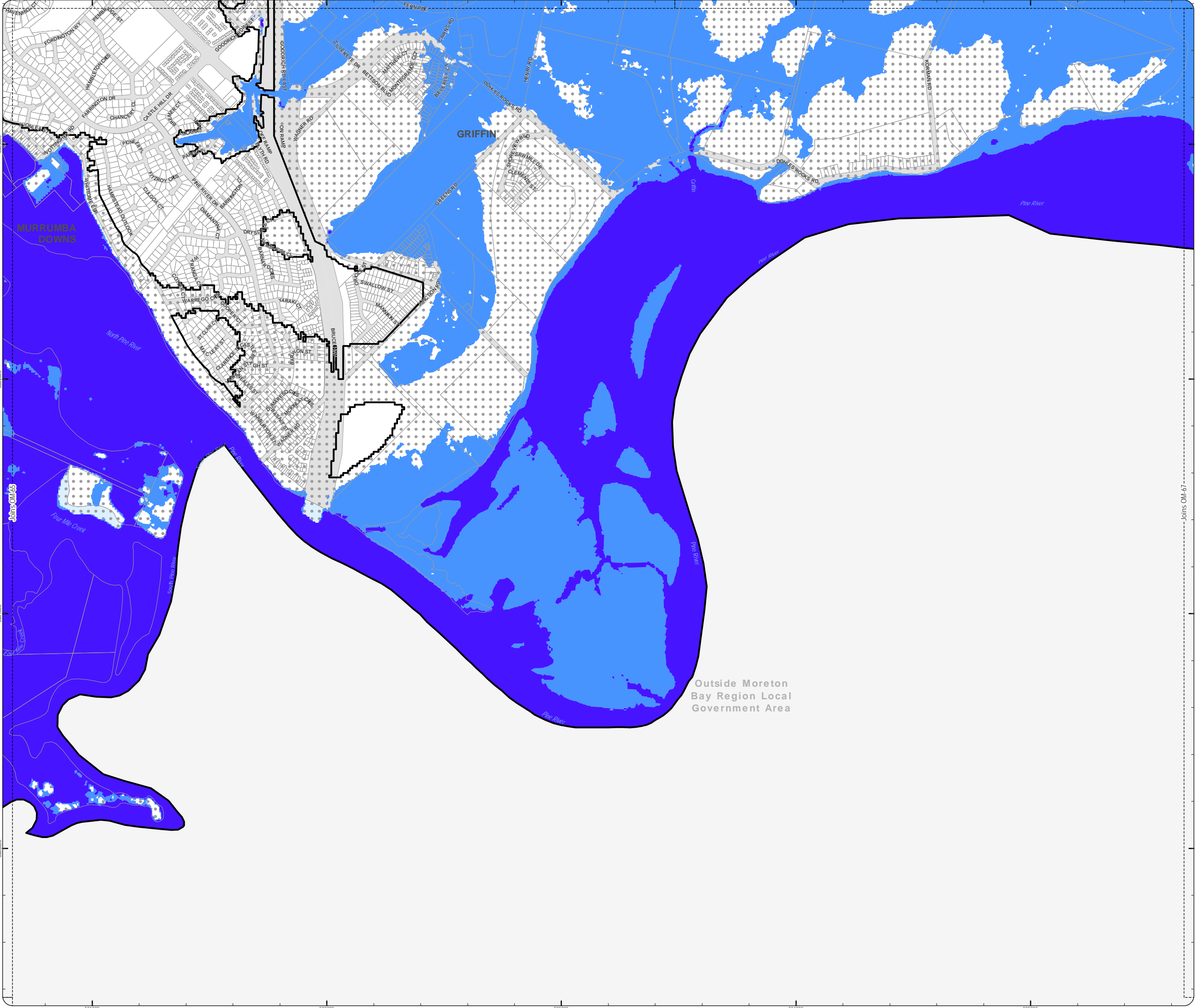


DISCLAIMER: Some of the information shown in this document has been provided to Council from external third parties. Council makes no representation and gives no warranty about the accuracy, reliability, completeness or suitability for any particular purpose of the information. Persons should not rely on the information shown in this document to make any decision with financial or legal implications and should instead rely on their own enquiries. To the full extent that it is able to do so in law, Council disclaims all liability (including liability in negligence) for all costs, losses and damages (including indirect and consequential costs, losses and damages) caused by or arising from anyone using or relying on the information shown in this document for any purpose whatsoever. © Copyright Moreton Bay Regional Council 2019

DCDB (Version April 2016) is reproduced with the permission of the State of Queensland



OM-65 FH
Overlay Map



**PLANNING SCHEME
OVERLAY MAP - FLOOD HAZARD**

- Property boundaries
- Flood planning area boundary
- High risk flood hazard area
- Medium risk flood hazard area
- Balance flood planning area

Please read the following notes about this overlay map:

This overlay map only affects you if your property is identified in the Flood planning area boundary, and you wish to develop.

Under State Government requirements, planning schemes must identify an area where flood planning controls apply. This overlay map shows land which may be subject to flood risk.

The high risk and medium risk areas shown on this map are based on the latest flood information for the current climate and characteristics of the area available at the time of adoption.

The flood risk areas have been mapped by considering the depth and velocity of water as well as the frequency of inundation.

When determining the flood risk areas, the effects of climate change have not been considered.

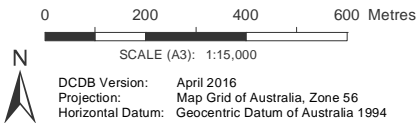
This overlay map also shows a Balance flood planning area which represents areas of low or negligible risk. Development requirements for the Balance flood planning area are minimal, such as minimum floor levels, and are provided in the Flood hazard overlay code of the planning scheme.

When determining the Flood planning area boundary and extent of the Balance flood planning area, the effects of climate change have been considered.

Refer to the Flood hazard overlay table of assessment in Part 5 and overlay code in Part 8 for requirements associated with this overlay map.

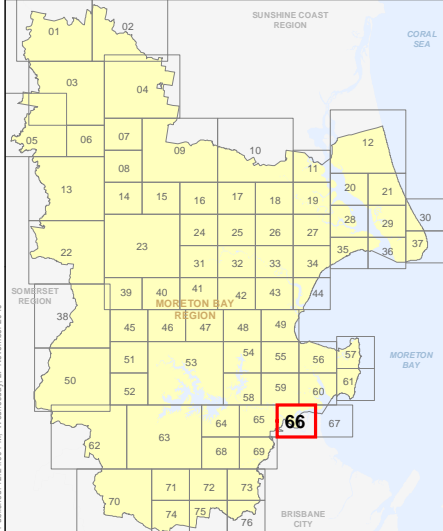
For further information regarding this overlay, please refer to the Flood and Coastal Hazard information sheet on Council's website (www.moretonbay.qld.gov.au/mbrplanningscheme) or contact council on 3205 0555.

Effective on and from XXXXX



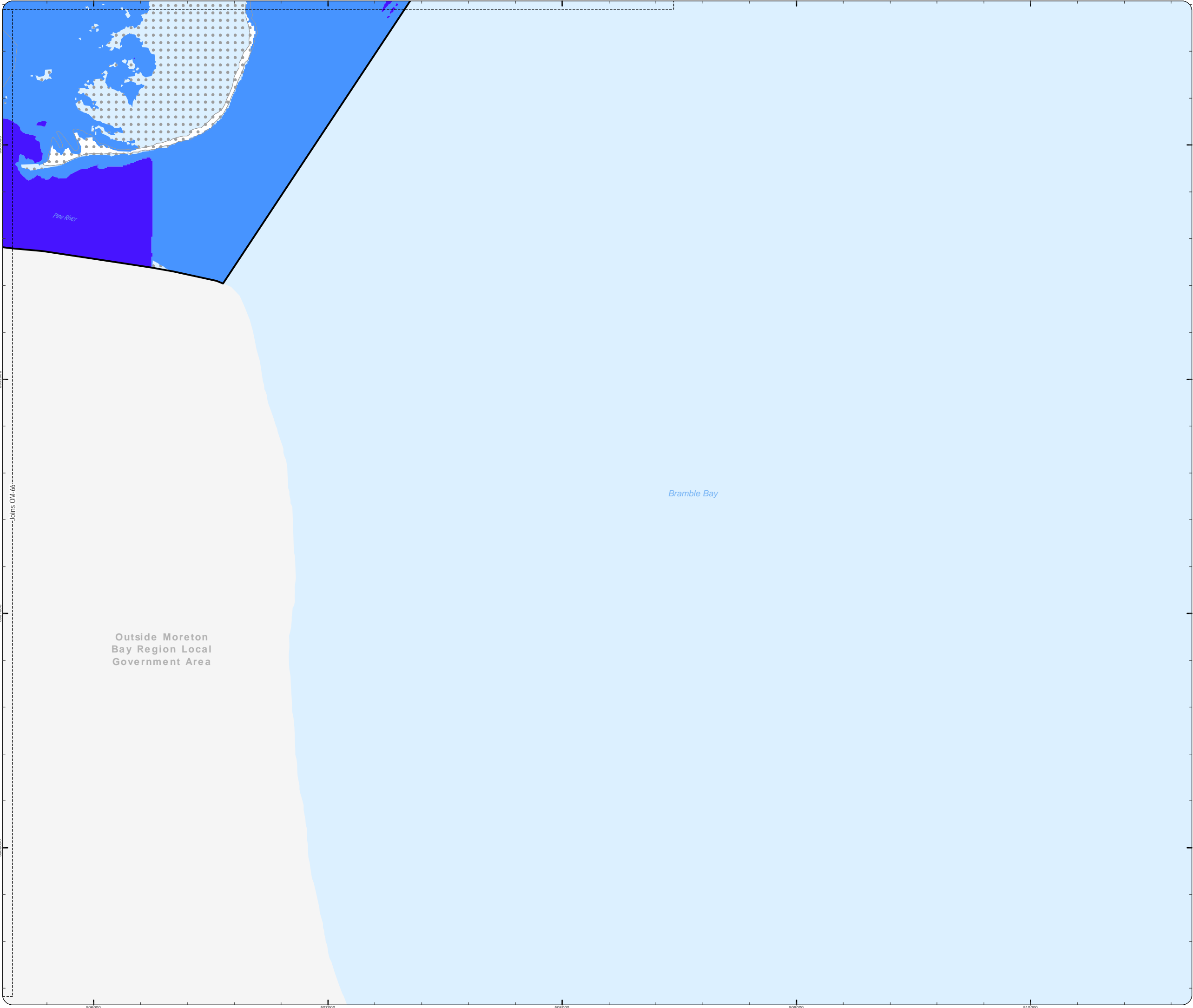
DISCLAIMER: Some of the information shown in this document has been provided to Council from external third parties. Council makes no representation and gives no warranty about the accuracy, reliability, completeness or suitability for any particular purpose of the information. Persons should not rely on the information shown in this document to make any decision with financial or legal implications and should instead rely on their own enquiries. To the full extent that it is able to do so in law, Council disclaims all liability (including liability in negligence) for all costs, losses and damages (including indirect and consequential costs, losses and damages) caused by or arising from anyone using or relying on the information shown in this document for any purpose whatsoever. © Copyright Moreton Bay Regional Council 2019

DCDB (Version April 2016) is reproduced with the permission of the State of Queensland



**OM-66 FH
Overlay Map**

OM_Flood_Hazard.mxd



PLANNING SCHEME
OVERLAY MAP - FLOOD HAZARD

- Property boundaries
- Flood planning area boundary
- High risk flood hazard area
- Medium risk flood hazard area
- Balance flood planning area

Please read the following notes about this overlay map:

This overlay map only affects you if your property is identified in the Flood planning area boundary, and you wish to develop.

Under State Government requirements, planning schemes must identify an area where flood planning controls apply. This overlay map shows land which may be subject to flood risk.

The high risk and medium risk areas shown on this map are based on the latest flood information for the current climate and characteristics of the area available at the time of adoption.

The flood risk areas have been mapped by considering the depth and velocity of water as well as the frequency of inundation.

When determining the flood risk areas, the effects of climate change have not been considered.

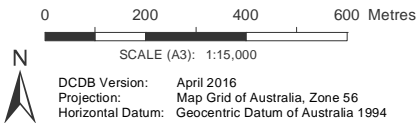
This overlay map also shows a Balance flood planning area which represents areas of low or negligible risk. Development requirements for the Balance flood planning area are minimal, such as minimum floor levels, and are provided in the Flood hazard overlay code of the planning scheme.

When determining the Flood planning area boundary and extent of the Balance flood planning area, the effects of climate change have been considered.

Refer to the Flood hazard overlay table of assessment in Part 5 and overlay code in Part 8 for requirements associated with this overlay map.

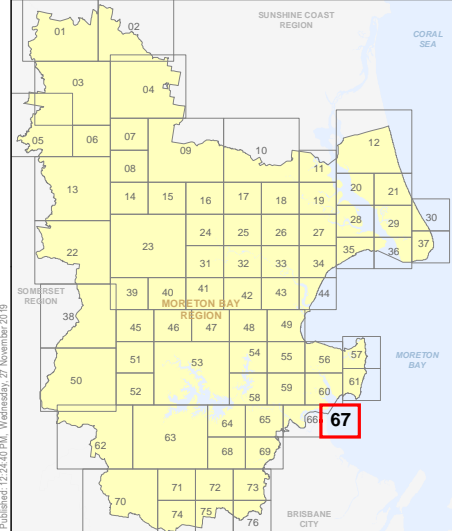
For further information regarding this overlay, please refer to the Flood and Coastal Hazard information sheet on Council's website (www.moretonbay.qld.gov.au/mbrplanningscheme) or contact council on 3205 0555.

Effective on and from XXXXX

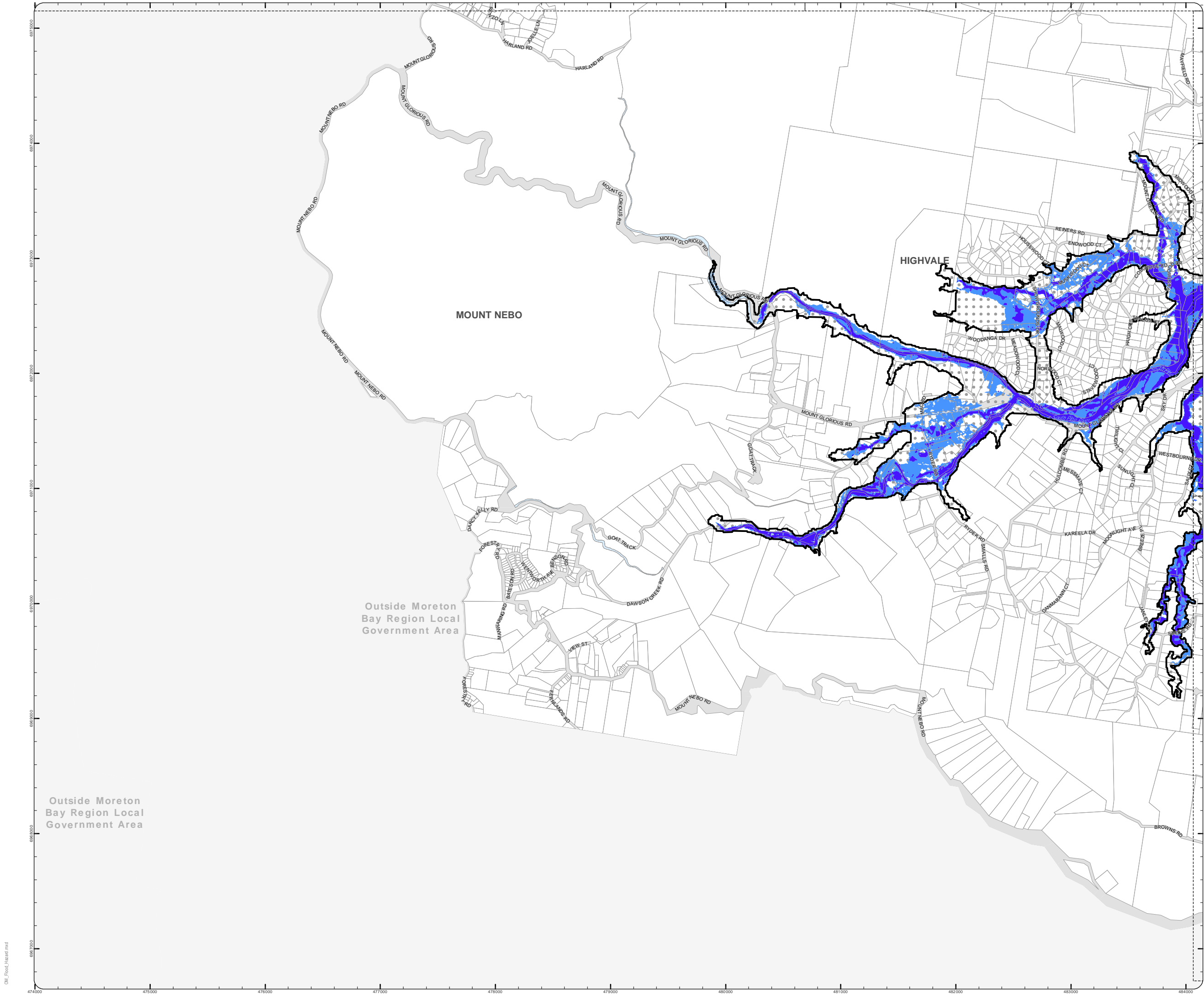


DISCLAIMER: Some of the information shown in this document has been provided to Council from external third parties. Council makes no representation and gives no warranty about the accuracy, reliability, completeness or suitability for any particular purpose of the information. Persons should not rely on the information shown in this document to make any decision with financial or legal implications and should instead rely on their own enquiries. To the full extent that it is able to do so in law, Council disclaims all liability (including liability in negligence) for all costs, losses and damages (including indirect and consequential costs, losses and damages) caused by or arising from anyone using or relying on the information shown in this document for any purpose whatsoever. © Copyright Moreton Bay Regional Council 2019

DCDB (Version April 2016) is reproduced with the permission of the State of Queensland



OM-67 FH
Overlay Map



PLANNING SCHEME
OVERLAY MAP - FLOOD HAZARD

- Property boundaries
- Flood planning area boundary
- High risk flood hazard area
- Medium risk flood hazard area
- Balance flood planning area

Please read the following notes about this overlay map:

This overlay map only affects you if your property is identified in the Flood planning area boundary, and you wish to develop.

Under State Government requirements, planning schemes must identify an area where flood planning controls apply. This overlay map shows land which may be subject to flood risk.

The high risk and medium risk areas shown on this map are based on the latest flood information for the current climate and characteristics of the area available at the time of adoption.

The flood risk areas have been mapped by considering the depth and velocity of water as well as the frequency of inundation.

When determining the flood risk areas, the effects of climate change have not been considered.

This overlay map also shows a Balance flood planning area which represents areas of low or negligible risk. Development requirements for the Balance flood planning area are minimal, such as minimum floor levels, and are provided in the Flood hazard overlay code of the planning scheme.

When determining the Flood planning area boundary and extent of the Balance flood planning area, the effects of climate change have been considered.

Refer to the Flood hazard overlay table of assessment in Part 5 and overlay code in Part 8 for requirements associated with this overlay map.

For further information regarding this overlay, please refer to the Flood and Coastal Hazard information sheet on Council's website (www.moretonbay.qld.gov.au/mbrplanningscheme) or contact council on 3205 0555.

Effective on and from XXXXX

0 400 800 1,200 Metres

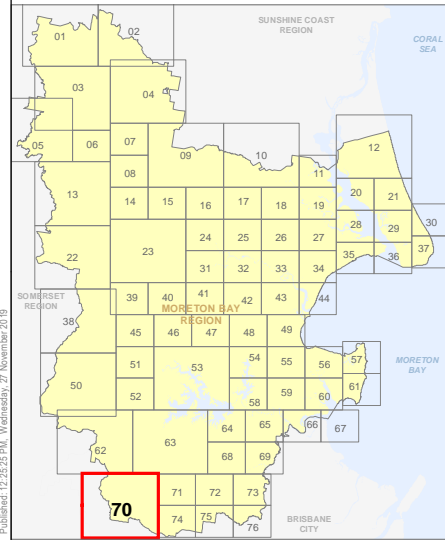
SCALE (A3): 1:30,000

N

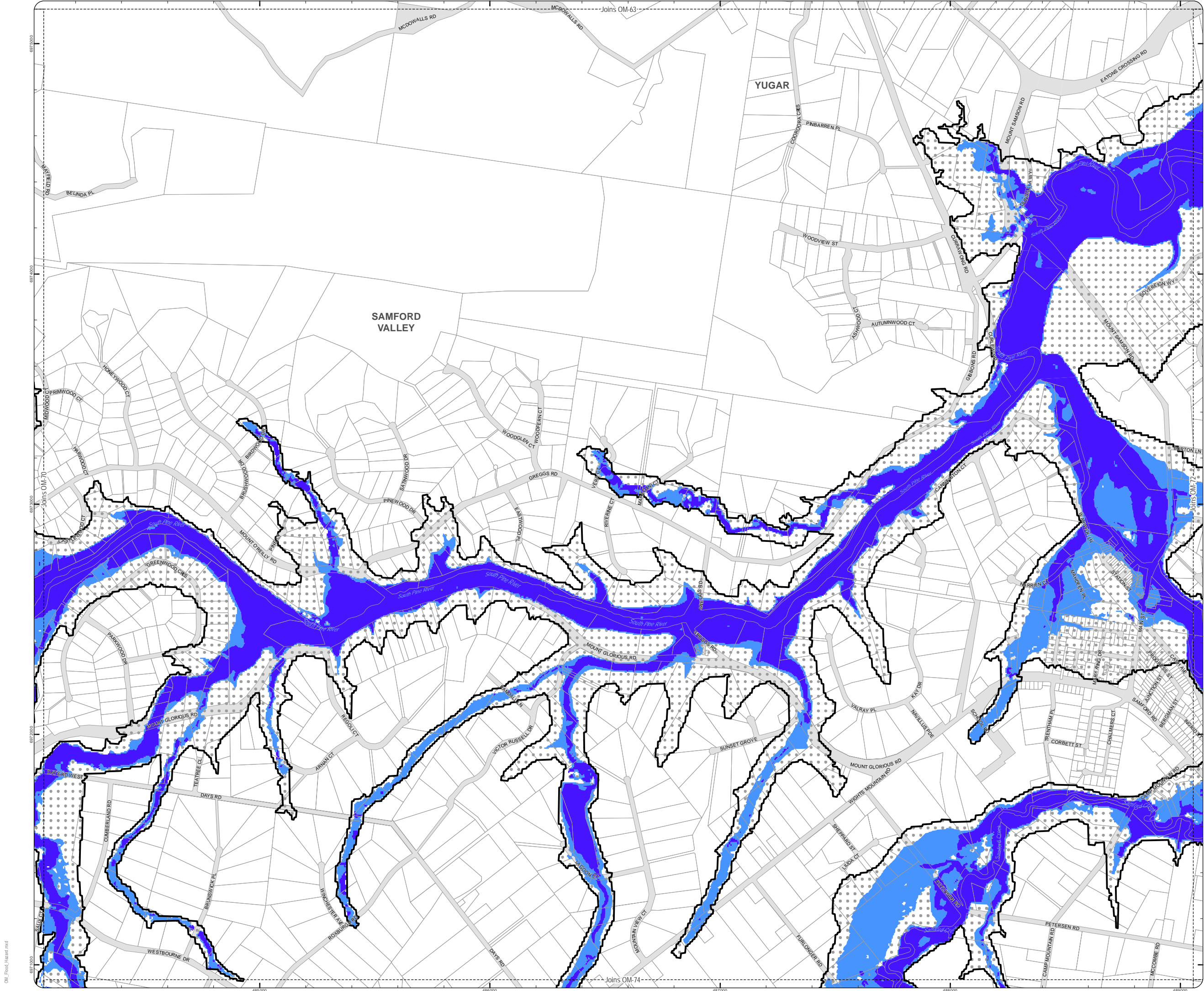
DCDB Version: April 2016
Projection: Map Grid of Australia, Zone 56
Horizontal Datum: Geocentric Datum of Australia 1994

DISCLAIMER: Some of the information shown in this document has been provided to Council from external third parties. Council makes no representation and gives no warranty about the accuracy, reliability, completeness or suitability for any particular purpose of the information. Persons should not rely on the information shown in this document to make any decision with financial or legal implications and should instead rely on their own enquiries. To the full extent that it is able to do so in law, Council disclaims all liability (including liability in negligence) for all costs, losses and damages (including indirect and consequential costs, losses and damages) caused by or arising from anyone using or relying on the information shown in this document for any purpose whatsoever. © Copyright Moreton Bay Regional Council 2019

DCDB (Version April 2016) is reproduced with the permission of the State of Queensland



OM-70 FH
Overlay Map



**PLANNING SCHEME
OVERLAY MAP - FLOOD HAZARD**

- Property boundaries
- Flood planning area boundary
- High risk flood hazard area
- Medium risk flood hazard area
- Balance flood planning area

Please read the following notes about this overlay map:

This overlay map only affects you if your property is identified in the Flood planning area boundary, and you wish to develop.

Under State Government requirements, planning schemes must identify an area where flood planning controls apply. This overlay map shows land which may be subject to flood risk.

The high risk and medium risk areas shown on this map are based on the latest flood information for the current climate and characteristics of the area available at the time of adoption.

The flood risk areas have been mapped by considering the depth and velocity of water as well as the frequency of inundation.

When determining the flood risk areas, the effects of climate change have not been considered.

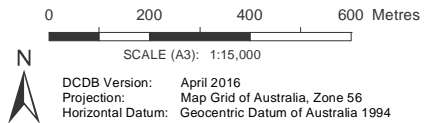
This overlay map also shows a Balance flood planning area which represents areas of low or negligible risk. Development requirements for the Balance flood planning area are minimal, such as minimum floor levels, and are provided in the Flood hazard overlay code of the planning scheme.

When determining the Flood planning area boundary and extent of the Balance flood planning area, the effects of climate change have been considered.

Refer to the Flood hazard overlay table of assessment in Part 5 and overlay code in Part 8 for requirements associated with this overlay map.

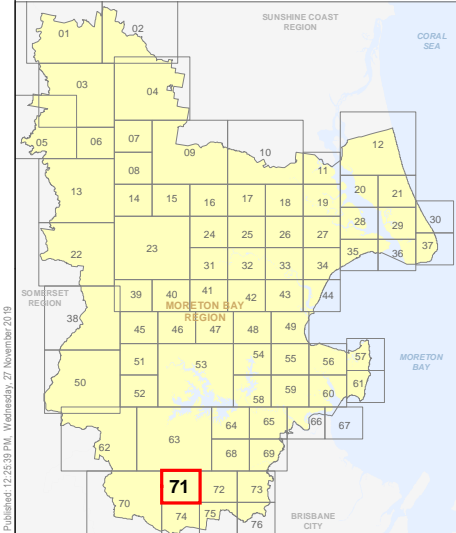
For further information regarding this overlay, please refer to the Flood and Coastal Hazard information sheet on Council's website (www.moretonbay.qld.gov.au/mbrplanningscheme) or contact council on 3205 0555.

Effective on and from XXXXX

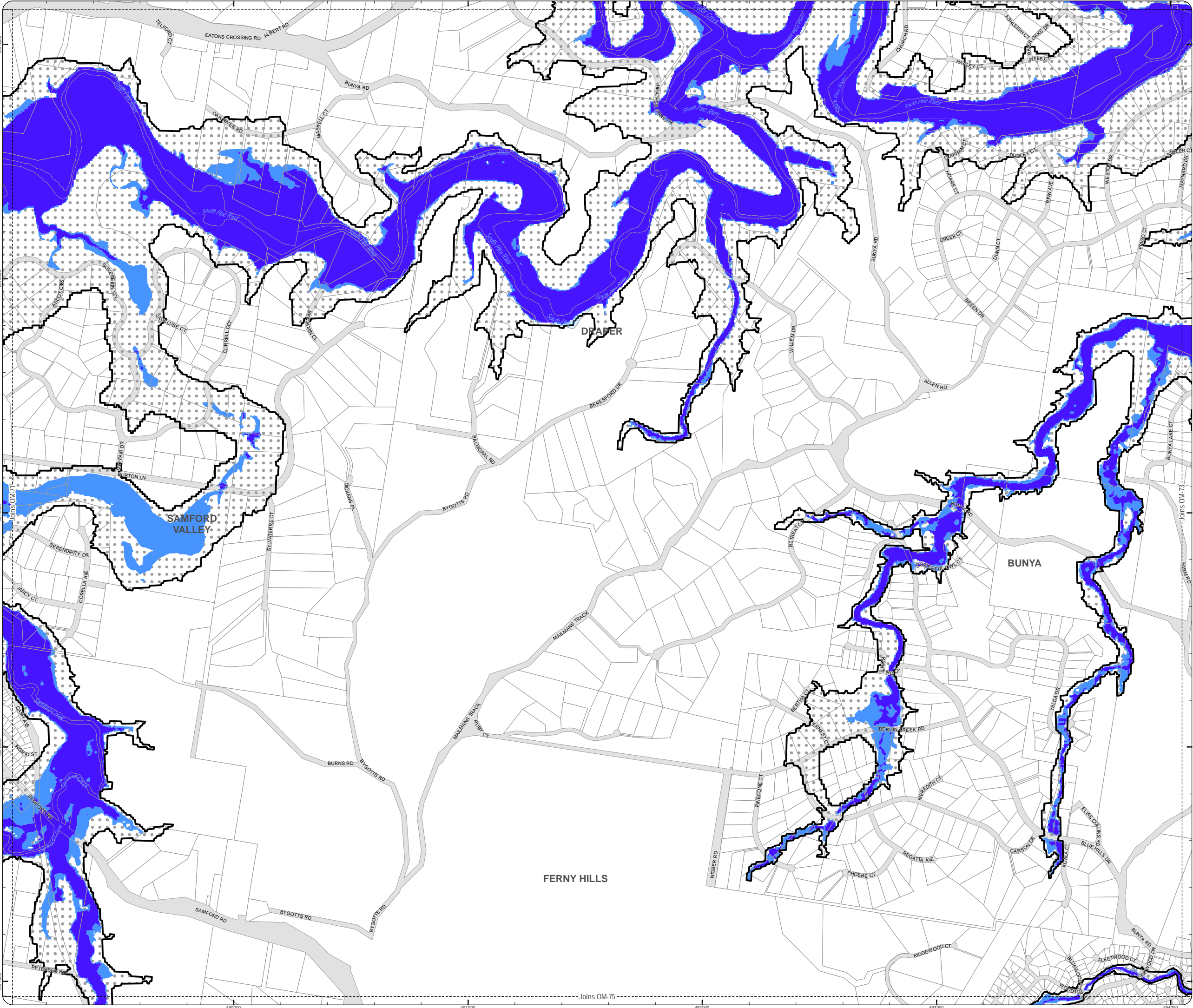


DISCLAIMER: Some of the information shown in this document has been provided to Council from external third parties. Council makes no representation and gives no warranty about the accuracy, reliability, completeness or suitability for any particular purpose of the information. Persons should not rely on the information shown in this document to make any decision with financial or legal implications and should instead rely on their own enquiries. To the full extent that it is able to do so in law, Council disclaims all liability (including liability in negligence) for all costs, losses and damages (including indirect and consequential costs, losses and damages) caused by or arising from anyone using or relying on the information shown in this document for any purpose whatsoever. © Copyright Moreton Bay Regional Council 2019

DCDB (Version April 2016) is reproduced with the permission of the State of Queensland



**OM-71 FH
Overlay Map**



PLANNING SCHEME
OVERLAY MAP - FLOOD HAZARD

- Property boundaries
- Flood planning area boundary
- High risk flood hazard area
- Medium risk flood hazard area
- Balance flood planning area

Please read the following notes about this overlay map:

This overlay map only affects you if your property is identified in the Flood planning area boundary, and you wish to develop.

Under State Government requirements, planning schemes must identify an area where flood planning controls apply. This overlay map shows land which may be subject to flood risk.

The high risk and medium risk areas shown on this map are based on the latest flood information for the current climate and characteristics of the area available at the time of adoption.

The flood risk areas have been mapped by considering the depth and velocity of water as well as the frequency of inundation.

When determining the flood risk areas, the effects of climate change have not been considered.

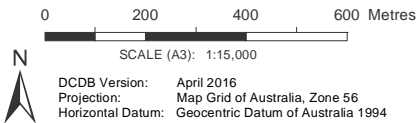
This overlay map also shows a Balance flood planning area which represents areas of low or negligible risk. Development requirements for the Balance flood planning area are minimal, such as minimum floor levels, and are provided in the Flood hazard overlay code of the planning scheme.

When determining the Flood planning area boundary and extent of the Balance flood planning area, the effects of climate change have been considered.

Refer to the Flood hazard overlay table of assessment in Part 5 and overlay code in Part 8 for requirements associated with this overlay map.

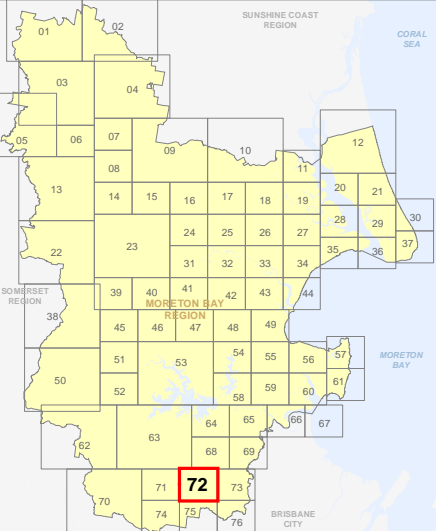
For further information regarding this overlay, please refer to the Flood and Coastal Hazard information sheet on Council's website (www.moretonbay.qld.gov.au/mbr/cplanningscheme) or contact council on 3205 0555.

Effective on and from XXXXX

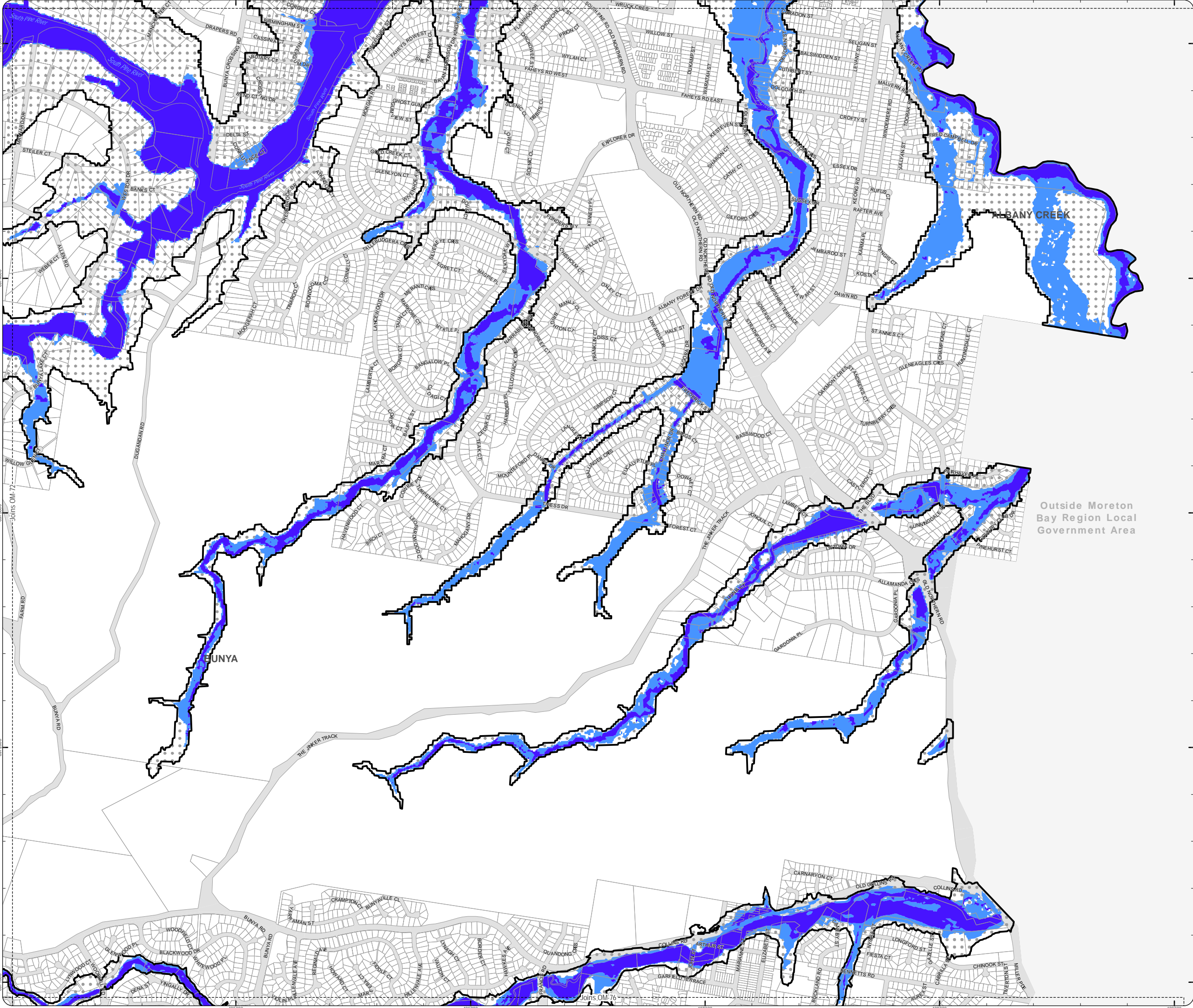


DISCLAIMER: Some of the information shown in this document has been provided to Council from external third parties. Council makes no representation and gives no warranty about the accuracy, reliability, completeness or suitability for any particular purpose of the information. Persons should not rely on the information shown in this document to make any decision with financial or legal implications and should instead rely on their own enquiries. To the full extent that it is able to do so in law, Council disclaims all liability (including liability in negligence) for all costs, losses and damages (including indirect and consequential costs, losses and damages) caused by or arising from anyone using or relying on the information shown in this document for any purpose whatsoever. © Copyright Moreton Bay Regional Council 2019

DCDB (Version April 2016) is reproduced with the permission of the State of Queensland



OM-72 FH
Overlay Map



PLANNING SCHEME
OVERLAY MAP - FLOOD HAZARD

- Property boundaries
- Flood planning area boundary
- High risk flood hazard area
- Medium risk flood hazard area
- Balance flood planning area

Please read the following notes about this overlay map:

This overlay map only affects you if your property is identified in the Flood planning area boundary, and you wish to develop.

Under State Government requirements, planning schemes must identify an area where flood planning controls apply. This overlay map shows land which may be subject to flood risk.

The high risk and medium risk areas shown on this map are based on the latest flood information for the current climate and characteristics of the area available at the time of adoption.

The flood risk areas have been mapped by considering the depth and velocity of water as well as the frequency of inundation.

When determining the flood risk areas, the effects of climate change have not been considered.

This overlay map also shows a Balance flood planning area which represents areas of low or negligible risk. Development requirements for the Balance flood planning area are minimal, such as minimum floor levels, and are provided in the Flood hazard overlay code of the planning scheme.

When determining the Flood planning area boundary and extent of the Balance flood planning area, the effects of climate change have been considered.

Refer to the Flood hazard overlay table of assessment in Part 5 and overlay code in Part 8 for requirements associated with this overlay map.

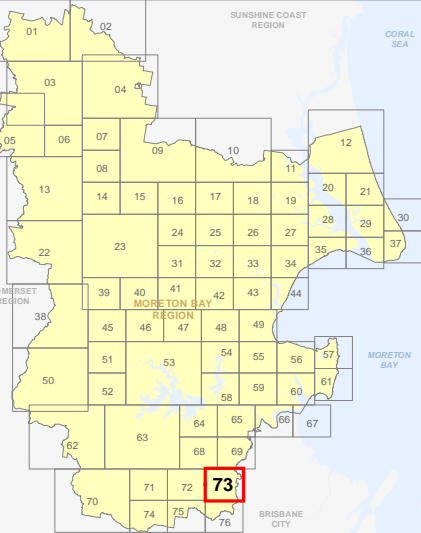
For further information regarding this overlay, please refer to the Flood and Coastal Hazard information sheet on Council's website (www.moretonbay.qld.gov.au/mbr/planningscheme) or contact council on 3205 0555.

Effective on and from XXXXX



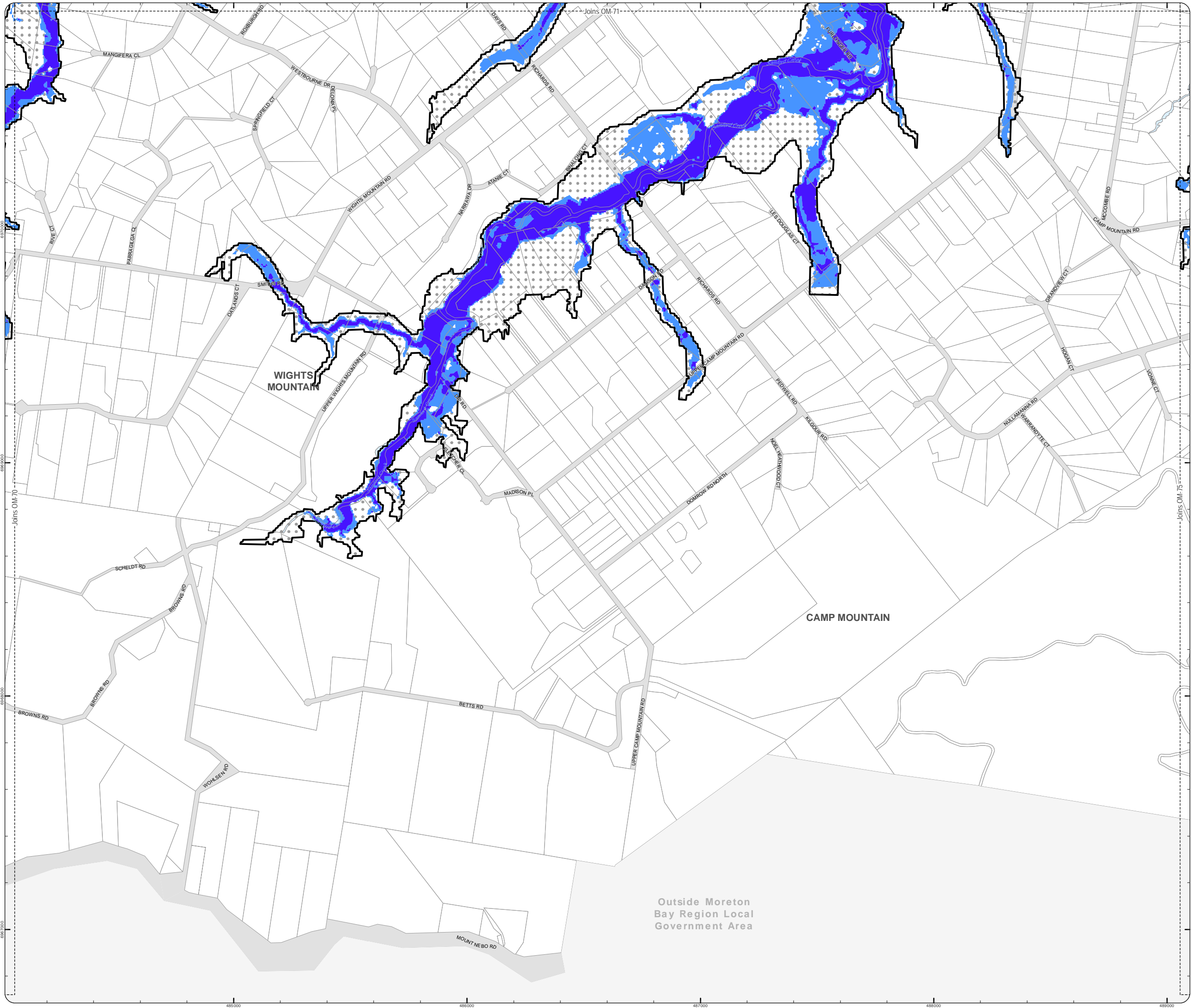
DISCLAIMER: Some of the information shown in this document has been provided to Council from external third parties. Council makes no representation and gives no warranty about the accuracy, reliability, completeness or suitability for any particular purpose of the information. Persons should not rely on the information shown in this document to make any decision with financial or legal implications and should instead rely on their own enquiries. To the full extent that it is able to do so in law, Council disclaims all liability (including liability in negligence) for all costs, losses and damages (including indirect and consequential costs, losses and damages) caused by or arising from anyone using or relying on the information shown in this document for any purpose whatsoever. © Copyright Moreton Bay Regional Council 2019

DCDB (Version April 2016) is reproduced with the permission of the State of Queensland



OM-73 FH
Overlay Map

OM_Flood_Hazard.mxd
Published 12:28:38 PM, Wednesday, 27 November 2019



**PLANNING SCHEME
OVERLAY MAP - FLOOD HAZARD**

- Property boundaries
- Flood planning area boundary
- High risk flood hazard area
- Medium risk flood hazard area
- Balance flood planning area

Please read the following notes about this overlay map:

This overlay map only affects you if your property is identified in the Flood planning area boundary, and you wish to develop.

Under State Government requirements, planning schemes must identify an area where flood planning controls apply. This overlay map shows land which may be subject to flood risk.

The high risk and medium risk areas shown on this map are based on the latest flood information for the current climate and characteristics of the area available at the time of adoption.

The flood risk areas have been mapped by considering the depth and velocity of water as well as the frequency of inundation.

When determining the flood risk areas, the effects of climate change have not been considered.

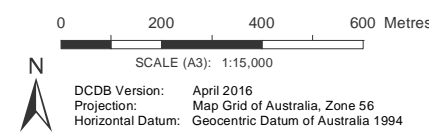
This overlay map also shows a Balance flood planning area which represents areas of low or negligible risk. Development requirements for the Balance flood planning area are minimal, such as minimum floor levels, and are provided in the Flood hazard overlay code of the planning scheme.

When determining the Flood planning area boundary and extent of the Balance flood planning area, the effects of climate change have been considered.

Refer to the Flood hazard overlay table of assessment in Part 5 and overlay code in Part 8 for requirements associated with this overlay map.

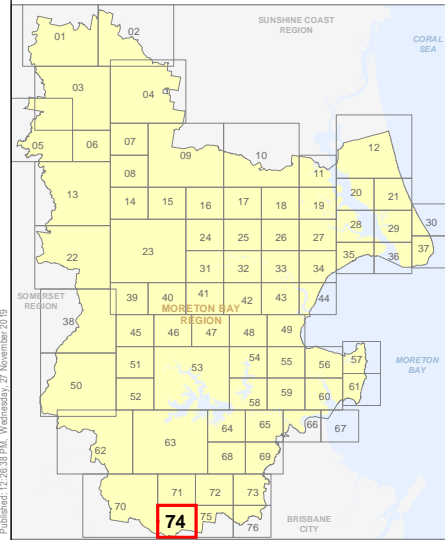
For further information regarding this overlay, please refer to the Flood and Coastal Hazard information sheet on Council's website (www.moretonbay.qld.gov.au/mbrplanningscheme) or contact council on 3205 0555.

Effective on and from XXXXX

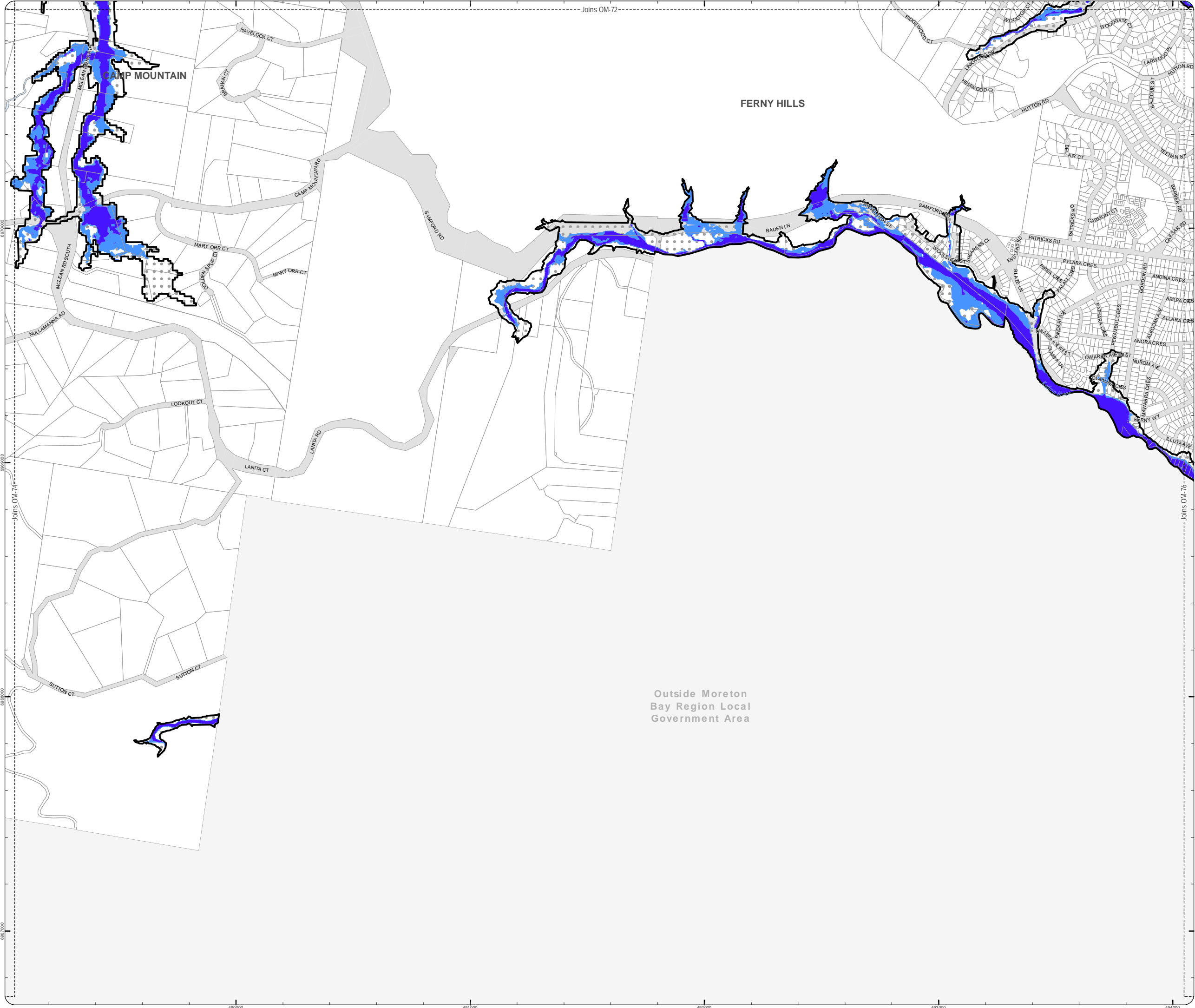


DISCLAIMER: Some of the information shown in this document has been provided to Council from external third parties. Council makes no representation and gives no warranty about the accuracy, reliability, completeness or suitability for any particular purpose of the information. Persons should not rely on the information shown in this document to make any decision with financial or legal implications and should instead rely on their own enquiries. To the full extent that it is able to do so in law, Council disclaims all liability (including liability in negligence) for all costs, losses and damages (including indirect and consequential costs, losses and damages) caused by or arising from anyone using or relying on the information shown in this document for any purpose whatsoever. © Copyright Moreton Bay Regional Council 2019

DCDB (Version April 2016) is reproduced with the permission of the State of Queensland



**OM-74 FH
Overlay Map**



PLANNING SCHEME
OVERLAY MAP - FLOOD HAZARD

- Property boundaries
- Flood planning area boundary
- High risk flood hazard area
- Medium risk flood hazard area
- Balance flood planning area

Please read the following notes about this overlay map:

This overlay map only affects you if your property is identified in the Flood planning area boundary, and you wish to develop.

Under State Government requirements, planning schemes must identify an area where flood planning controls apply. This overlay map shows land which may be subject to flood risk.

The high risk and medium risk areas shown on this map are based on the latest flood information for the current climate and characteristics of the area available at the time of adoption.

The flood risk areas have been mapped by considering the depth and velocity of water as well as the frequency of inundation.

When determining the flood risk areas, the effects of climate change have not been considered.

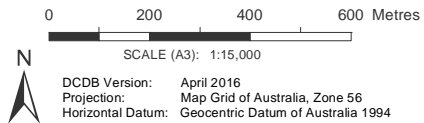
This overlay map also shows a Balance flood planning area which represents areas of low or negligible risk. Development requirements for the Balance flood planning area are minimal, such as minimum floor levels, and are provided in the Flood hazard overlay code of the planning scheme.

When determining the Flood planning area boundary and extent of the Balance flood planning area, the effects of climate change have been considered.

Refer to the Flood hazard overlay table of assessment in Part 5 and overlay code in Part 8 for requirements associated with this overlay map.

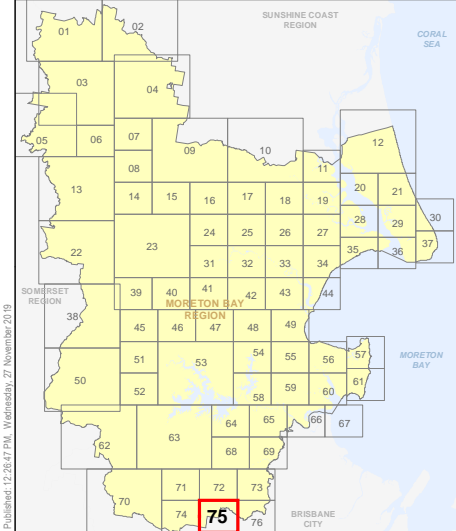
For further information regarding this overlay, please refer to the Flood and Coastal Hazard information sheet on Council's website (www.moretonbay.qld.gov.au/mbrplanningscheme) or contact council on 3205 0555.

Effective on and from XXXXX

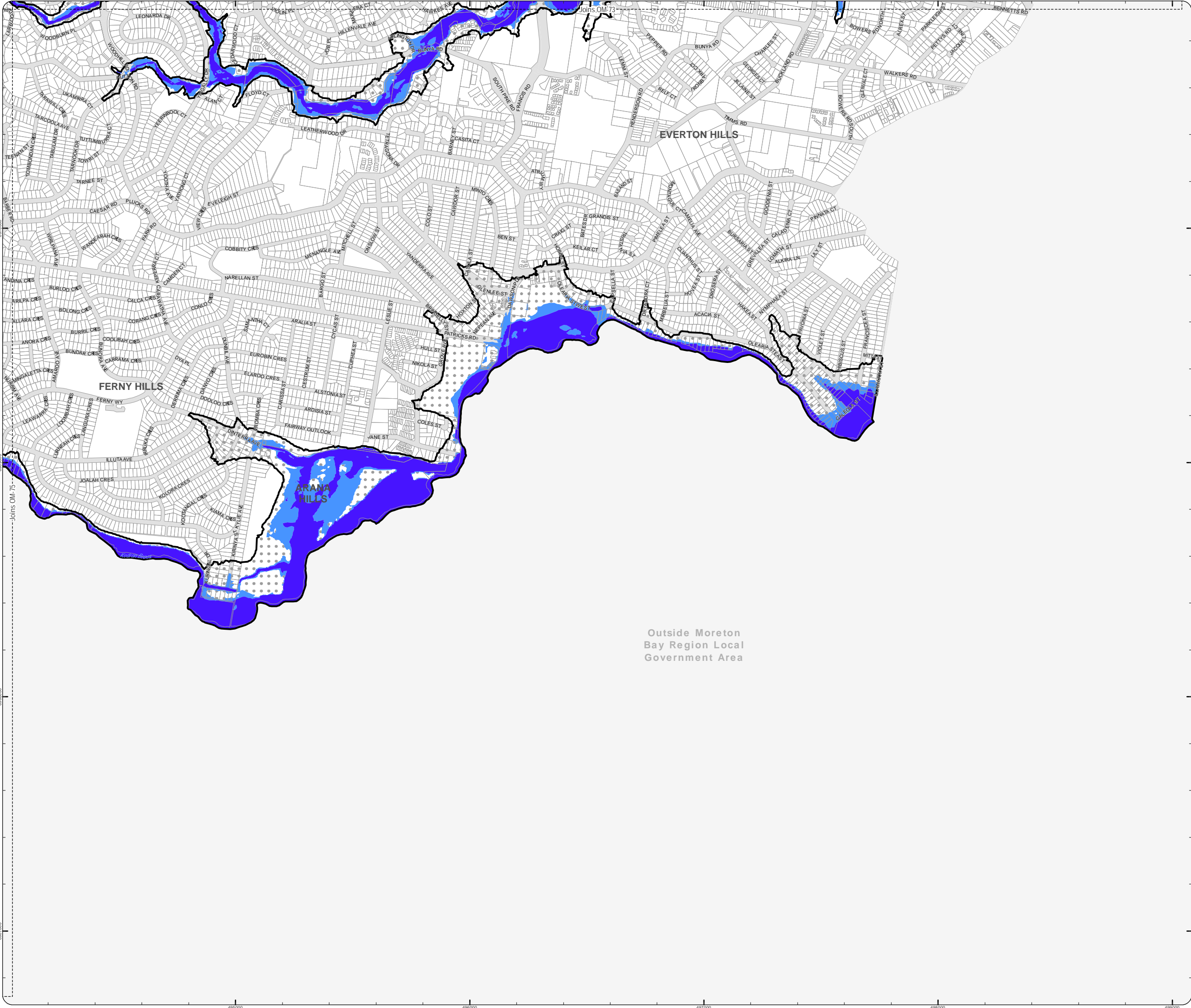


DISCLAIMER: Some of the information shown in this document has been provided to Council from external third parties. Council makes no representation and gives no warranty about the accuracy, reliability, completeness or suitability for any particular purpose of the information. Persons should not rely on the information shown in this document to make any decision with financial or legal implications and should instead rely on their own enquiries. To the full extent that it is able to do so in law, Council disclaims all liability (including liability in negligence) for all costs, losses and damages (including indirect and consequential costs, losses and damages) caused by or arising from anyone using or relying on the information shown in this document for any purpose whatsoever. © Copyright Moreton Bay Regional Council 2019

DCDB (Version April 2016) is reproduced with the permission of the State of Queensland



OM-75 FH
Overlay Map



PLANNING SCHEME
OVERLAY MAP - FLOOD HAZARD

- Property boundaries
- Flood planning area boundary
- High risk flood hazard area
- Medium risk flood hazard area
- Balance flood planning area

Please read the following notes about this overlay map:

This overlay map only affects you if your property is identified in the Flood planning area boundary, and you wish to develop.

Under State Government requirements, planning schemes must identify an area where flood planning controls apply. This overlay map shows land which may be subject to flood risk.

The high risk and medium risk areas shown on this map are based on the latest flood information for the current climate and characteristics of the area available at the time of adoption.

The flood risk areas have been mapped by considering the depth and velocity of water as well as the frequency of inundation.

When determining the flood risk areas, the effects of climate change have not been considered.

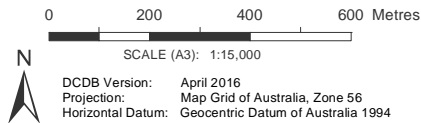
This overlay map also shows a Balance flood planning area which represents areas of low or negligible risk. Development requirements for the Balance flood planning area are minimal, such as minimum floor levels, and are provided in the Flood hazard overlay code of the planning scheme.

When determining the Flood planning area boundary and extent of the Balance flood planning area, the effects of climate change have been considered.

Refer to the Flood hazard overlay table of assessment in Part 5 and overlay code in Part 8 for requirements associated with this overlay map.

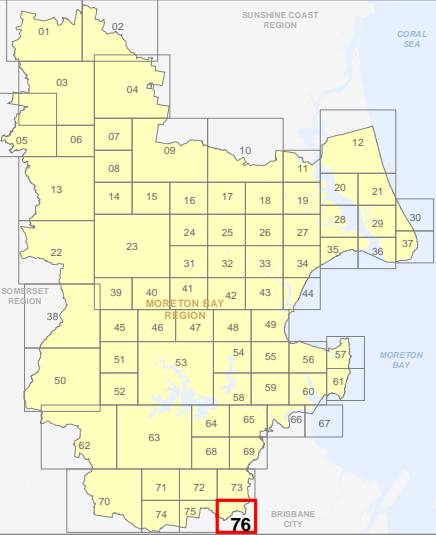
For further information regarding this overlay, please refer to the Flood and Coastal Hazard information sheet on Council's website (www.moretonbay.qld.gov.au/mbrplanningscheme) or contact council on 3205 0555.

Effective on and from XXXXX



DISCLAIMER: Some of the information shown in this document has been provided to Council from external third parties. Council makes no representation and gives no warranty about the accuracy, reliability, completeness or suitability for any particular purpose of the information. Persons should not rely on the information shown in this document to make any decision with financial or legal implications and should instead rely on their own enquiries. To the full extent that it is able to do so in law, Council disclaims all liability (including liability in negligence) for all costs, losses and damages (including indirect and consequential costs, losses and damages) caused by or arising from anyone using or relying on the information shown in this document for any purpose whatsoever. © Copyright Moreton Bay Regional Council 2019

DCDB (Version April 2016) is reproduced with the permission of the State of Queensland



OM-76 FH
Overlay Map