

Z:\MapData\GISData\Planning\_Division\01\_Planning\_SchemeAmendments\01\_Proposed\_TabledAmendment\_1002\_PostConsultation\_and\_State\_Approval\_Version\_201902\_M005\OM-1\_Extractive\_Resources.mxd



**PLANNING SCHEME**  
**OVERLAY MAP - EXTRACTIVE RESOURCES**

- Property boundaries
- Extractive resources transport route
- Transport route buffer
- Resource processing area
- Separation area
- Mining lease
- Mineral development licence

Please read the following notes about this map:

This overlay map only affects you if your property is identified in a separation area or transport route buffer, and you wish to develop (e.g. build or extend, change use, subdivide, clear native vegetation, fill or excavate).

In accordance with State Government requirements, this map shows extractive resource processing areas, separation areas, and extractive resources transport routes and buffers. This map also shows mining leases and mineral development licences in accordance with the Mineral Resources Act 1989.

Inclusion on this map does not necessarily mean there are associated requirements.

Refer to relevant zone code and development codes for requirements associated with this overlay map.

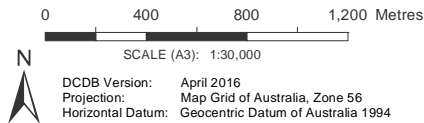
For further information regarding this overlay map, please refer to the Overlay information sheet on Council's planning scheme website ([www.moretonbay.qld.gov.au/mbrcpplanningscheme](http://www.moretonbay.qld.gov.au/mbrcpplanningscheme)) or contact council on 3205 0555.

The Sustainable Planning Act 2009 does not apply to development in the area authorised under the Mineral Resources Act 1989, mining lease and mineral development license area other than:

- (a) for administering IDAS for the Heritage Act, in relation to a Queensland heritage place under the Heritage Act; and
- (b) some aspects of building work.

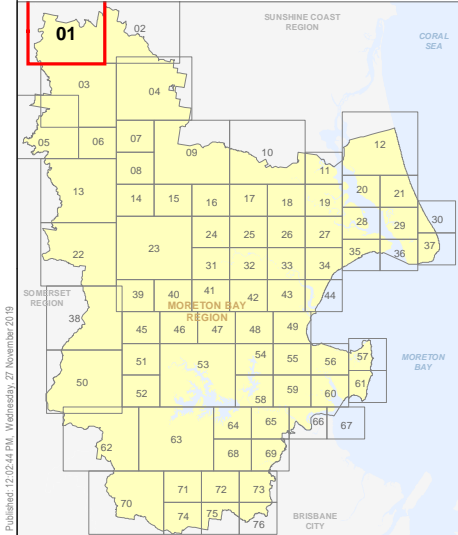
Interested persons may obtain details of the mining lease or mineral development license from the chief executive of the State Government department in which the Mineral Resources Act is administered.

Effective on and from XXXXX



**DISCLAIMER:** Some of the information shown in this document has been provided to Council from external third parties. Council makes no representation and gives no warranty about the accuracy, reliability, completeness or suitability for any particular purpose of the information. Persons should not rely on the information shown in this document to make any decision with financial or legal implications and should instead rely on their own enquiries. To the full extent that it is able to do so in law, Council disclaims all liability (including liability in negligence) for all costs, losses and damages (including indirect and consequential costs, losses and damages) caused by or arising from anyone using or relying on the information shown in this document for any purpose whatsoever. © Copyright Moreton Bay Regional Council 2019

DCDB (Version April 2016) is reproduced with the permission of the State of Queensland



**OM-1 ER**  
**Overlay Map**

Z:\MapData\GISData\Planning\_Division\01\_Planning\_SchemeAmendments\01\_Proposed\TabularAmendment\102\_PostConsultation and State Approval\Version 201902\_M002s\OML\_Extractive\_Resources.mxd



**PLANNING SCHEME**  
**OVERLAY MAP - EXTRACTIVE RESOURCES**

Property boundaries

- Extractive resources transport route
- Transport route buffer
- Resource processing area
- Separation area

- Mining lease
- Mineral development licence

Please read the following notes about this map:

This overlay map only affects you if your property is identified in a separation area or transport route buffer, and you wish to develop (e.g. build or extend, change use, subdivide, clear native vegetation, fill or excavate).

In accordance with State Government requirements, this map shows extractive resource processing areas, separation areas, and extractive resources transport routes and buffers. This map also shows mining leases and mineral development licences in accordance with the Mineral Resources Act 1989.

Inclusion on this map does not necessarily mean there are associated requirements.

Refer to relevant zone code and development codes for requirements associated with this overlay map.

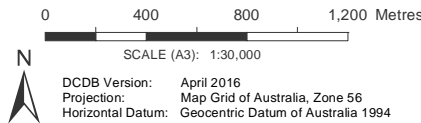
For further information regarding this overlay map, please refer to the Overlay information sheet on Council's planning scheme website ([www.moretonbay.qld.gov.au/mbrcplanningscheme](http://www.moretonbay.qld.gov.au/mbrcplanningscheme)) or contact council on 3205 0555.

The Sustainable Planning Act 2009 does not apply to development in the area authorised under the Mineral Resources Act 1989, mining lease and mineral development license area other than:

- (a) for administering IDAS for the Heritage Act, in relation to a Queensland heritage place under the Heritage Act; and
- (b) some aspects of building work.

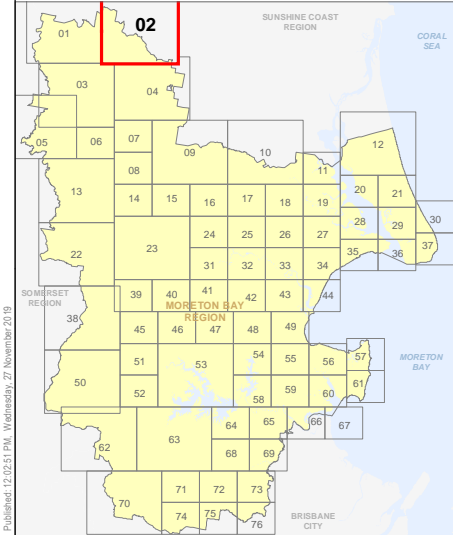
Interested persons may obtain details of the mining lease or mineral development license from the chief executive of the State Government department in which the Mineral Resources Act is administered.

**Effective on and from XXXXX**



**DISCLAIMER:** Some of the information shown in this document has been provided to Council from external third parties. Council makes no representation and gives no warranty about the accuracy, reliability, completeness or suitability for any particular purpose of the information. Persons should not rely on the information shown in this document to make any decision with financial or legal implications and should instead rely on their own enquiries. To the full extent that it is able to do so in law, Council disclaims all liability (including liability in negligence) for all costs, losses and damages (including indirect and consequential costs, losses and damages) caused by or arising from anyone using or relying on the information shown in this document for any purpose whatsoever. © Copyright Moreton Bay Regional Council 2019

DCDB (Version April 2016) is reproduced with the permission of the State of Queensland



**OM-2 ER  
Overlay Map**

Z:\MapData\GISData\Planning\_Division\01 Planning Scheme Amendments\01 Proposed Tailored Amendment 102\_Post Consultation and State Approval Version 201902\_M005\OM-3 Extractive Resources.mxd



**PLANNING SCHEME**  
**OVERLAY MAP - EXTRACTIVE RESOURCES**

- Property boundaries
- Extractive resources transport route
- Transport route buffer
- Resource processing area
- Separation area
- Mining lease
- Mineral development licence

Please read the following notes about this map:

This overlay map only affects you if your property is identified in a separation area or transport route buffer, and you wish to develop (e.g. build or extend, change use, subdivide, clear native vegetation, fill or excavate).

In accordance with State Government requirements, this map shows extractive resource processing areas, separation areas, and extractive resources transport routes and buffers. This map also shows mining leases and mineral development licences in accordance with the Mineral Resources Act 1989.

Inclusion on this map does not necessarily mean there are associated requirements.

Refer to relevant zone code and development codes for requirements associated with this overlay map.

For further information regarding this overlay map, please refer to the Overlay information sheet on Council's planning scheme website ([www.moretonbay.qld.gov.au/mbrcpplanningscheme](http://www.moretonbay.qld.gov.au/mbrcpplanningscheme)) or contact council on 3205 0555.

The Sustainable Planning Act 2009 does not apply to development in the area authorised under the Mineral Resources Act 1989, mining lease and mineral development license area other than:

- (a) for administering IDAS for the Heritage Act, in relation to a Queensland heritage place under the Heritage Act; and
- (b) some aspects of building work.

Interested persons may obtain details of the mining lease or mineral development license from the chief executive of the State Government department in which the Mineral Resources Act is administered.

**Effective on and from XXXXX**

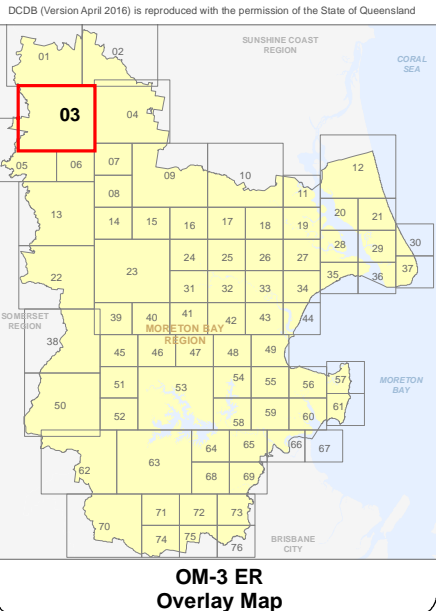
0 400 800 1,200 Metres

SCALE (A3): 1:30,000

N

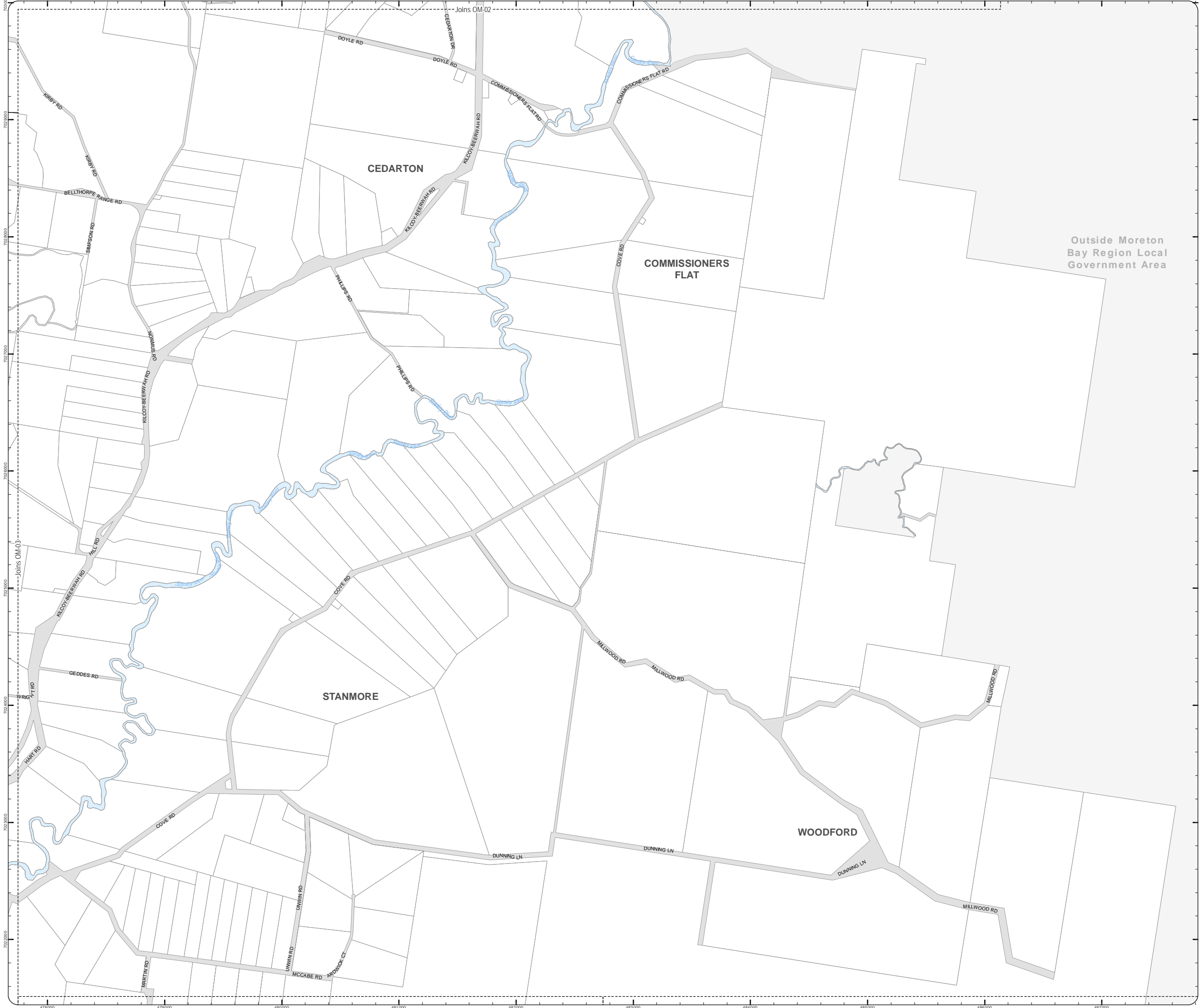
DCDB Version: April 2016  
Projection: Map Grid of Australia, Zone 56  
Horizontal Datum: Geocentric Datum of Australia 1994

**DISCLAIMER:** Some of the information shown in this document has been provided to Council from external third parties. Council makes no representation and gives no warranty about the accuracy, reliability, completeness or suitability for any particular purpose of the information. Persons should not rely on the information shown in this document to make any decision with financial or legal implications and should instead rely on their own enquiries. To the full extent that it is able to do so in law, Council disclaims all liability (including liability in negligence) for all costs, losses and damages (including indirect and consequential costs, losses and damages) caused by or arising from anyone using or relying on the information shown in this document for any purpose whatsoever. © Copyright Moreton Bay Regional Council 2019





Z:\MapData\GISData\Planning\_Division\01 Planning Scheme Amendments\01\_Proposed Tailored Amendment 102\_Post Consultation and State Approval Version 201902\_MXDs\OM-4 Extractive Resources.mxd



Please Note: Do Not Print using "Page Scaling: Fit to Printable Area", this will distort the scale of the map and impacts quality of text and linework. Please print using setup of A3 paper size and Landscape orientation, with "Page Scaling: None", and you will not see this message.

PLANNING SCHEME  
OVERLAY MAP - EXTRACTIVE RESOURCES

- Property boundaries
- Extractive resources transport route
- Transport route buffer
- Resource processing area
- Separation area
- Mining lease
- Mineral development licence

Please read the following notes about this map:

This overlay map only affects you if your property is identified in a separation area or transport route buffer, and you wish to develop (e.g. build or extend, change use, subdivide, clear native vegetation, fill or excavate).

In accordance with State Government requirements, this map shows extractive resource processing areas, separation areas, and extractive resources transport routes and buffers. This map also shows mining leases and mineral development licences in accordance with the Mineral Resources Act 1989.

Inclusion on this map does not necessarily mean there are associated requirements.

Refer to relevant zone code and development codes for requirements associated with this overlay map.

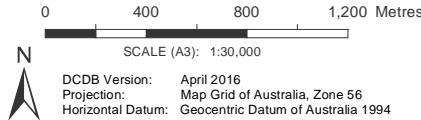
For further information regarding this overlay map, please refer to the Overlay information sheet on Council's planning scheme website ([www.moretonbay.qld.gov.au/mbrcpplanningscheme](http://www.moretonbay.qld.gov.au/mbrcpplanningscheme)) or contact council on 3205 0555.

The Sustainable Planning Act 2009 does not apply to development in the area authorised under the Mineral Resources Act 1989, mining lease and mineral development license area other than:

- (a) for administering IDAS for the Heritage Act, in relation to a Queensland heritage place under the Heritage Act; and
- (b) some aspects of building work.

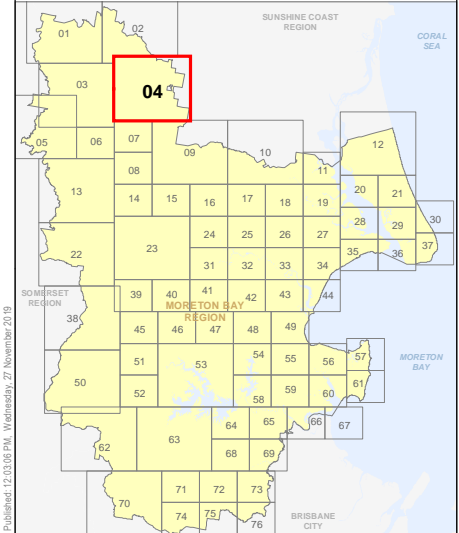
Interested persons may obtain details of the mining lease or mineral development license from the chief executive of the State Government department in which the Mineral Resources Act is administered.

Effective on and from XXXXX



**DISCLAIMER:** Some of the information shown in this document has been provided to Council from external third parties. Council makes no representation and gives no warranty about the accuracy, reliability, completeness or suitability for any particular purpose of the information. Persons should not rely on the information shown in this document to make any decision with financial or legal implications and should instead rely on their own enquiries. To the full extent that it is able to do so in law, Council disclaims all liability (including liability in negligence) for all costs, losses and damages (including indirect and consequential costs, losses and damages) caused by or arising from anyone using or relying on the information shown in this document for any purpose whatsoever. © Copyright Moreton Bay Regional Council 2019

DCDB (Version April 2016) is reproduced with the permission of the State of Queensland



OM-4 ER  
Overlay Map



Z:\MapData\GISData\Planning\_Division\01 Planning Scheme Amendments\01 Proposed\Tabored Amendment 102\_Post Consultation and State Approval\Version 201902\_M005\OML Extractive Resources.mxd



PLANNING SCHEME  
OVERLAY MAP - EXTRACTIVE RESOURCES

- Property boundaries
- Extractive resources transport route
- Transport route buffer
- Resource processing area
- Separation area
- Mining lease
- Mineral development licence

Please read the following notes about this map:

This overlay map only affects you if your property is identified in a separation area or transport route buffer, and you wish to develop (e.g. build or extend, change use, subdivide, clear native vegetation, fill or excavate).

In accordance with State Government requirements, this map shows extractive resource processing areas, separation areas, and extractive resources transport routes and buffers. This map also shows mining leases and mineral development licences in accordance with the Mineral Resources Act 1989.

Inclusion on this map does not necessarily mean there are associated requirements.

Refer to relevant zone code and development codes for requirements associated with this overlay map.

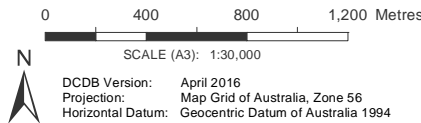
For further information regarding this overlay map, please refer to the Overlay information sheet on Council's planning scheme website ([www.moretonbay.qld.gov.au/mbrcpplanningscheme](http://www.moretonbay.qld.gov.au/mbrcpplanningscheme)) or contact council on 3205 0555.

The Sustainable Planning Act 2009 does not apply to development in the area authorised under the Mineral Resources Act 1989, mining lease and mineral development licence area other than:

- (a) for administering IDAS for the Heritage Act, in relation to a Queensland heritage place under the Heritage Act; and
- (b) some aspects of building work.

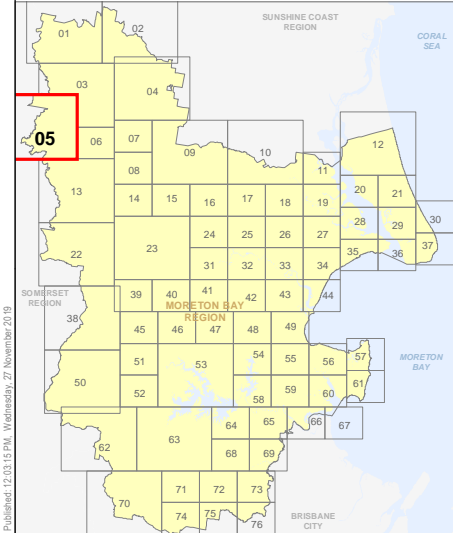
Interested persons may obtain details of the mining lease or mineral development licence from the chief executive of the State Government department in which the Mineral Resources Act is administered.

Effective on and from XXXXX



**DISCLAIMER:** Some of the information shown in this document has been provided to Council from external third parties. Council makes no representation and gives no warranty about the accuracy, reliability, completeness or suitability for any particular purpose of the information. Persons should not rely on the information shown in this document to make any decision with financial or legal implications and should instead rely on their own enquiries. To the full extent that it is able to do so in law, Council disclaims all liability (including liability in negligence) for all costs, losses and damages (including indirect and consequential costs, losses and damages) caused by or arising from anyone using or relying on the information shown in this document for any purpose whatsoever. © Copyright Moreton Bay Regional Council 2019

DCDB (Version April 2016) is reproduced with the permission of the State of Queensland



Z:\Map Data\GISData\Planning\_Division\01 Planning Scheme Amendments\01 Proposed Tailored Amendment 102\_Post Consultation and State Approval Version 201902\_Moreton Bay Regional Council\Extractive Resources.mxd



## PLANNING SCHEME

### OVERLAY MAP - EXTRACTIVE RESOURCES

Property boundaries

- Extractive resources transport route
- Transport route buffer
- Resource processing area
- Separation area

- Mining lease
- Mineral development licence

Please read the following notes about this map:

This overlay map only affects you if your property is identified in a separation area or transport route buffer, and you wish to develop (e.g. build or extend, change use, subdivide, clear native vegetation, fill or excavate).

In accordance with State Government requirements, this map shows extractive resource processing areas, separation areas, and extractive resources transport routes and buffers. This map also shows mining leases and mineral development licences in accordance with the Mineral Resources Act 1989.

Inclusion on this map does not necessarily mean there are associated requirements.

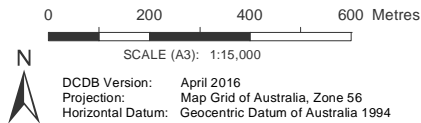
Refer to relevant zone code and development codes for requirements associated with this overlay map.

For further information regarding this overlay map, please refer to the Overlay information sheet on Council's planning scheme website ([www.moretonbay.qld.gov.au/mbrcpplanningscheme](http://www.moretonbay.qld.gov.au/mbrcpplanningscheme)) or contact council on 3205 0555.

The Sustainable Planning Act 2009 does not apply to development in the area authorised under the Mineral Resources Act 1989, mining lease and mineral development license area other than:

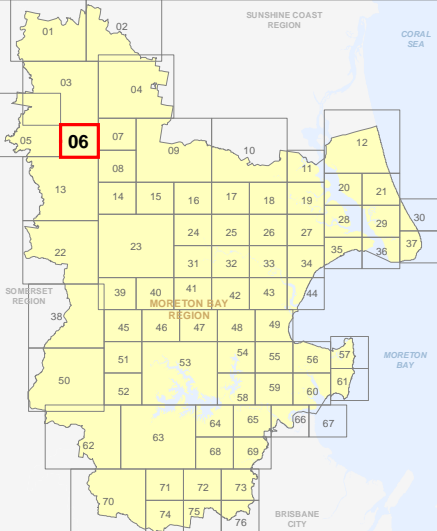
- (a) for administering IDAS for the Heritage Act, in relation to a Queensland heritage place under the Heritage Act; and
  - (b) some aspects of building work.
- Interested persons may obtain details of the mining lease or mineral development license from the chief executive of the State Government department in which the Mineral Resources Act is administered.

Effective on and from XXXXX



**DISCLAIMER:** Some of the information shown in this document has been provided to Council from external third parties. Council makes no representation and gives no warranty about the accuracy, reliability, completeness or suitability for any particular purpose of the information. Persons should not rely on the information shown in this document to make any decision with financial or legal implications and should instead rely on their own enquiries. To the full extent that it is able to do so in law, Council disclaims all liability (including liability in negligence) for all costs, losses and damages (including indirect and consequential costs, losses and damages) caused by or arising from anyone using or relying on the information shown in this document for any purpose whatsoever. © Copyright Moreton Bay Regional Council 2019

DCDB (Version April 2016) is reproduced with the permission of the State of Queensland



OM-6 ER  
Overlay Map

Z:\MapData\GISData\Planning\_Division\01 Planning Scheme Amendments\01 Proposed\Tailored Amendment 102\_Post Consultation and State Approval\Version 201902\_Moreton Bay Regional Council\Extractive Resources.mxd



**PLANNING SCHEME**  
**OVERLAY MAP - EXTRACTIVE RESOURCES**

- Property boundaries
- Extractive resources transport route
- Transport route buffer
- Resource processing area
- Separation area
- Mining lease
- Mineral development licence

Please read the following notes about this map:

This overlay map only affects you if your property is identified in a separation area or transport route buffer, and you wish to develop (e.g. build or extend, change use, subdivide, clear native vegetation, fill or excavate).

In accordance with State Government requirements, this map shows extractive resource processing areas, separation areas, and extractive resources transport routes and buffers. This map also shows mining leases and mineral development licences in accordance with the Mineral Resources Act 1989.

Inclusion on this map does not necessarily mean there are associated requirements.

Refer to relevant zone code and development codes for requirements associated with this overlay map.

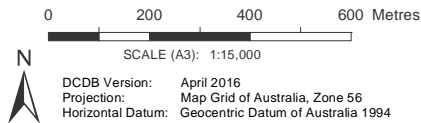
For further information regarding this overlay map, please refer to the Overlay information sheet on Council's planning scheme website ([www.moretonbay.qld.gov.au/mbrcpplanningscheme](http://www.moretonbay.qld.gov.au/mbrcpplanningscheme)) or contact council on 3205 0555.

The Sustainable Planning Act 2009 does not apply to development in the area authorised under the Mineral Resources Act 1989, mining lease and mineral development license area other than:

- (a) for administering IDAS for the Heritage Act, in relation to a Queensland heritage place under the Heritage Act; and
- (b) some aspects of building work.

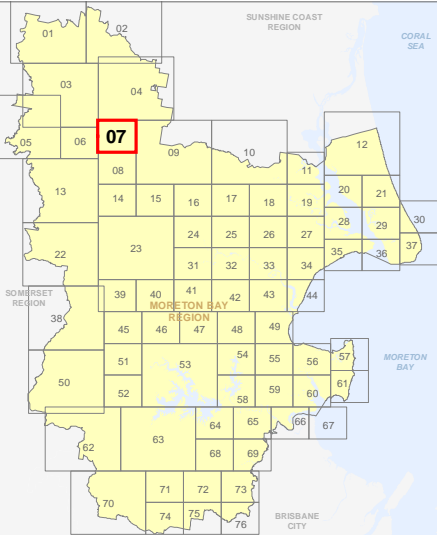
Interested persons may obtain details of the mining lease or mineral development license from the chief executive of the State Government department in which the Mineral Resources Act is administered.

Effective on and from XXXXX



**DISCLAIMER:** Some of the information shown in this document has been provided to Council from external third parties. Council makes no representation and gives no warranty about the accuracy, reliability, completeness or suitability for any particular purpose of the information. Persons should not rely on the information shown in this document to make any decision with financial or legal implications and should instead rely on their own enquiries. To the full extent that it is able to do so in law, Council disclaims all liability (including liability in negligence) for all costs, losses and damages (including indirect and consequential costs, losses and damages) caused by or arising from anyone using or relying on the information shown in this document for any purpose whatsoever. © Copyright Moreton Bay Regional Council 2019

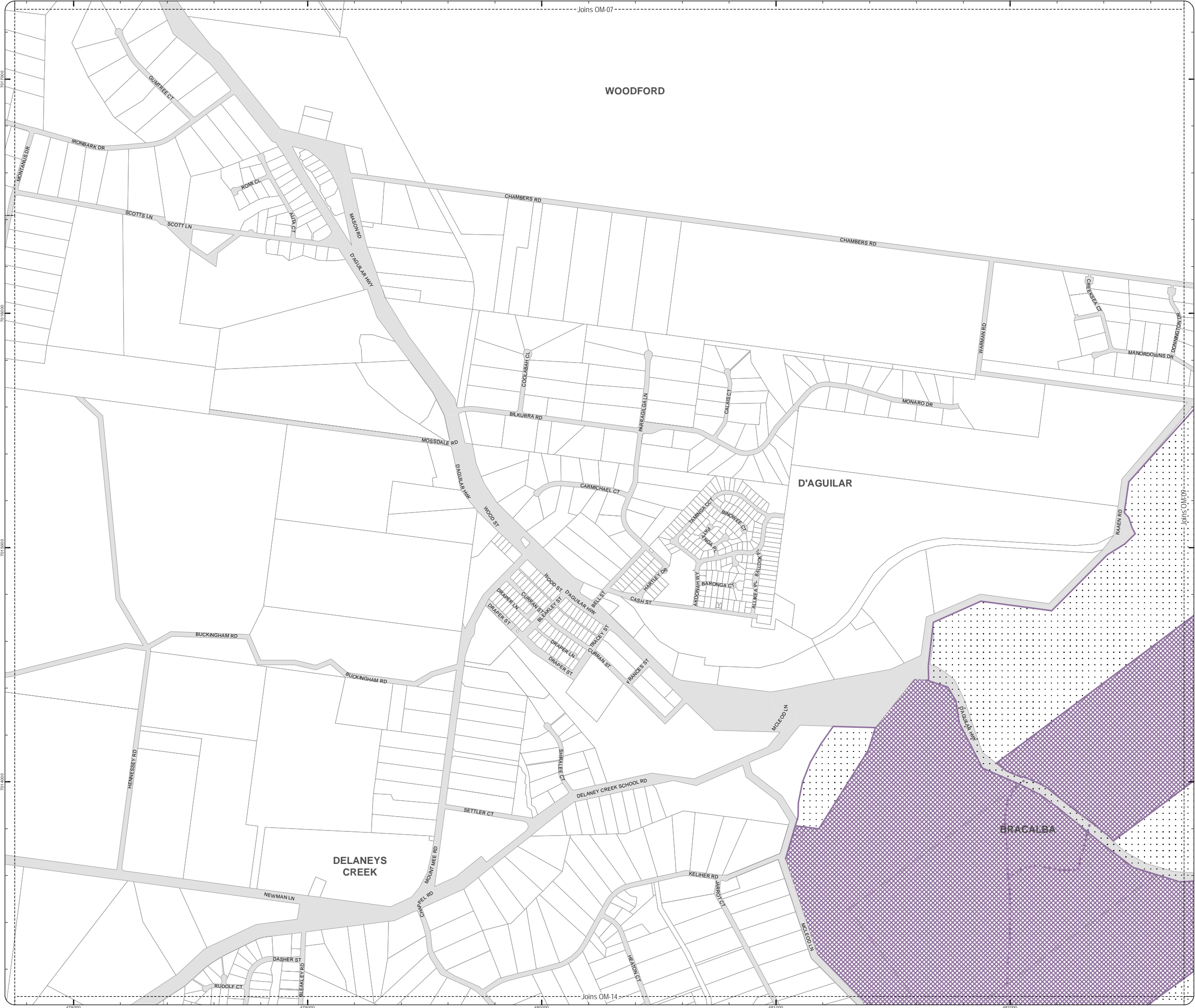
DCDB (Version April 2016) is reproduced with the permission of the State of Queensland



**OM-7 ER**  
**Overlay Map**



Z:\MapData\GISData\Planning\_Division\01 Planning Scheme Amendments\01 Proposed\Tabled Amendment 102\_Post Consultation and State Approval Version 201902\_Moreton Bay Regional Council\Extractive Resources.mxd



**PLANNING SCHEME**  
OVERLAY MAP - EXTRACTIVE RESOURCES

Property boundaries

- Extractive resources transport route
- Transport route buffer
- Resource processing area
- Separation area

- Mining lease
- Mineral development licence

Please read the following notes about this map:

This overlay map only affects you if your property is identified in a separation area or transport route buffer, and you wish to develop (e.g. build or extend, change use, subdivide, clear native vegetation, fill or excavate).

In accordance with State Government requirements, this map shows extractive resource processing areas, separation areas, and extractive resources transport routes and buffers. This map also shows mining leases and mineral development licences in accordance with the Mineral Resources Act 1989.

Inclusion on this map does not necessarily mean there are associated requirements.

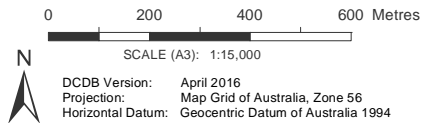
Refer to relevant zone code and development codes for requirements associated with this overlay map.

For further information regarding this overlay map, please refer to the Overlay information sheet on Council's planning scheme website ([www.moretonbay.qld.gov.au/mbrcpplanningscheme](http://www.moretonbay.qld.gov.au/mbrcpplanningscheme)) or contact council on 3205 0555.

The Sustainable Planning Act 2009 does not apply to development in the area authorised under the Mineral Resources Act 1989, mining lease and mineral development license area other than:

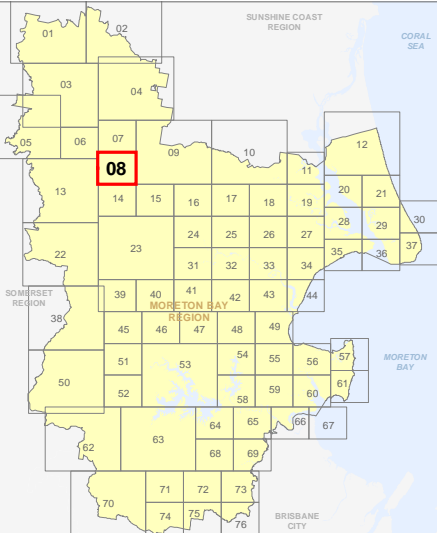
- (a) for administering IDAS for the Heritage Act, in relation to a Queensland heritage place under the Heritage Act; and
  - (b) some aspects of building work.
- Interested persons may obtain details of the mining lease or mineral development license from the chief executive of the State Government department in which the Mineral Resources Act is administered.

**Effective on and from XXXXX**



**DISCLAIMER:** Some of the information shown in this document has been provided to Council from external third parties. Council makes no representation and gives no warranty about the accuracy, reliability, completeness or suitability for any particular purpose of the information. Persons should not rely on the information shown in this document to make any decision with financial or legal implications and should instead rely on their own enquiries. To the full extent that it is able to do so in law, Council disclaims all liability (including liability in negligence) for all costs, losses and damages (including indirect and consequential costs, losses and damages) caused by or arising from anyone using or relying on the information shown in this document for any purpose whatsoever. © Copyright Moreton Bay Regional Council 2019

DCDB (Version April 2016) is reproduced with the permission of the State of Queensland



**OM-8 ER  
Overlay Map**

Z:\MapData\GISData\Planning\Division01\Planning Scheme\Amendments\01\_Proposed\Tailored Amendment 102\_Post Consultation and State Approval Version 201902\_MXDs\OM-9 Extractive Resources.mxd



**PLANNING SCHEME**  
**OVERLAY MAP - EXTRACTIVE RESOURCES**

- Property boundaries
- Extractive resources transport route
- Transport route buffer
- Resource processing area
- Separation area
- Mining lease
- Mineral development licence

Please read the following notes about this map:

This overlay map only affects you if your property is identified in a separation area or transport route buffer, and you wish to develop (e.g. build or extend, change use, subdivide, clear native vegetation, fill or excavate).

In accordance with State Government requirements, this map shows extractive resource processing areas, separation areas, and extractive resources transport routes and buffers. This map also shows mining leases and mineral development licences in accordance with the Mineral Resources Act 1989.

Inclusion on this map does not necessarily mean there are associated requirements.

Refer to relevant zone code and development codes for requirements associated with this overlay map.

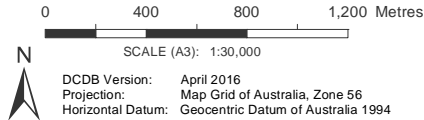
For further information regarding this overlay map, please refer to the Overlay information sheet on Council's planning scheme website ([www.moretonbay.qld.gov.au/mbrcpplanningscheme](http://www.moretonbay.qld.gov.au/mbrcpplanningscheme)) or contact council on 3205 0555.

The Sustainable Planning Act 2009 does not apply to development in the area authorised under the Mineral Resources Act 1989, mining lease and mineral development license area other than:

- (a) for administering IDAS for the Heritage Act, in relation to a Queensland heritage place under the Heritage Act; and
- (b) some aspects of building work.

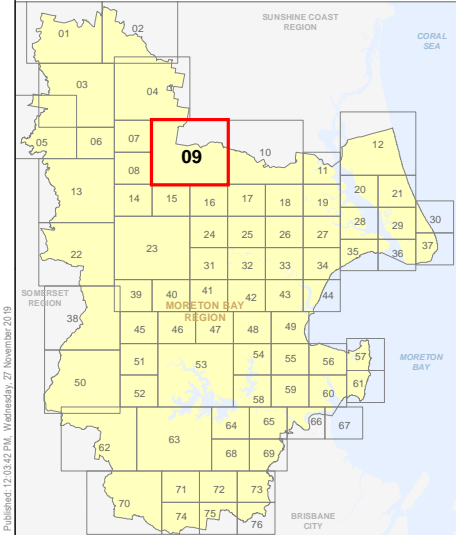
Interested persons may obtain details of the mining lease or mineral development license from the chief executive of the State Government department in which the Mineral Resources Act is administered.

Effective on and from XXXXX



**DISCLAIMER:** Some of the information shown in this document has been provided to Council from external third parties. Council makes no representation and gives no warranty about the accuracy, reliability, completeness or suitability for any particular purpose of the information. Persons should not rely on the information shown in this document to make any decision with financial or legal implications and should instead rely on their own enquiries. To the full extent that it is able to do so in law, Council disclaims all liability (including liability in negligence) for all costs, losses and damages (including indirect and consequential costs, losses and damages) caused by or arising from anyone using or relying on the information shown in this document for any purpose whatsoever. © Copyright Moreton Bay Regional Council 2019

DCDB (Version April 2016) is reproduced with the permission of the State of Queensland



**OM-9 ER  
Overlay Map**



Z:\MapData\GISData\Planning\_Division\01 Planning Scheme Amendments\01 Proposed\Tabred Amendment 102\_Post Consultation and State Approval Version 201902\_MXDs\OM-10 Extractive Resources.mxd



PLANNING SCHEME  
OVERLAY MAP - EXTRACTIVE RESOURCES

- Property boundaries
- Extractive resources transport route
- Transport route buffer
- Resource processing area
- Separation area
- Mining lease
- Mineral development licence

Please read the following notes about this map:

This overlay map only affects you if your property is identified in a separation area or transport route buffer, and you wish to develop (e.g. build or extend, change use, subdivide, clear native vegetation, fill or excavate).

In accordance with State Government requirements, this map shows extractive resource processing areas, separation areas, and extractive resources transport routes and buffers. This map also shows mining leases and mineral development licences in accordance with the Mineral Resources Act 1989.

Inclusion on this map does not necessarily mean there are associated requirements.

Refer to relevant zone code and development codes for requirements associated with this overlay map.

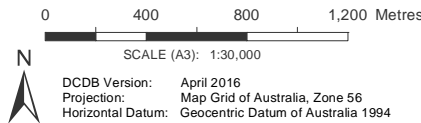
For further information regarding this overlay map, please refer to the Overlay information sheet on Council's planning scheme website ([www.moretonbay.qld.gov.au/mbrcpplanningscheme](http://www.moretonbay.qld.gov.au/mbrcpplanningscheme)) or contact council on 3205 0555.

The Sustainable Planning Act 2009 does not apply to development in the area authorised under the Mineral Resources Act 1989, mining lease and mineral development license area other than:

- (a) for administering IDAS for the Heritage Act, in relation to a Queensland heritage place under the Heritage Act; and
- (b) some aspects of building work.

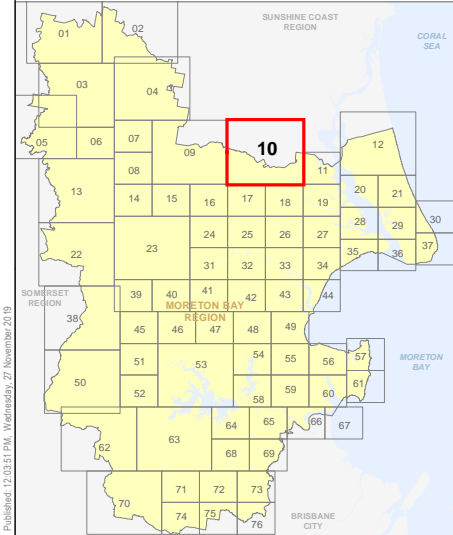
Interested persons may obtain details of the mining lease or mineral development license from the chief executive of the State Government department in which the Mineral Resources Act is administered.

Effective on and from XXXXX



**DISCLAIMER:** Some of the information shown in this document has been provided to Council from external third parties. Council makes no representation and gives no warranty about the accuracy, reliability, completeness or suitability for any particular purpose of the information. Persons should not rely on the information shown in this document to make any decision with financial or legal implications and should instead rely on their own enquiries. To the full extent that it is able to do so in law, Council disclaims all liability (including liability in negligence) for all costs, losses and damages (including indirect and consequential costs, losses and damages) caused by or arising from anyone using or relying on the information shown in this document for any purpose whatsoever. © Copyright Moreton Bay Regional Council 2019

DCDB (Version April 2016) is reproduced with the permission of the State of Queensland



OM-10 ER  
Overlay Map



Z:\MapData\GISData\Planning\_Division\01 Planning Scheme Amendments\01 Proposed\Tabored Amendment\102\_Post Consultation and State Approval\Version 201902\_MXDs\OM-10\_Extractive Resources.mxd



**PLANNING SCHEME**  
**OVERLAY MAP - EXTRACTIVE RESOURCES**

- Property boundaries
- Extractive resources transport route
- Transport route buffer
- Resource processing area
- Separation area
- Mining lease
- Mineral development licence

Please read the following notes about this map:

This overlay map only affects you if your property is identified in a separation area or transport route buffer, and you wish to develop (e.g. build or extend, change use, subdivide, clear native vegetation, fill or excavate).

In accordance with State Government requirements, this map shows extractive resource processing areas, separation areas, and extractive resources transport routes and buffers. This map also shows mining leases and mineral development licences in accordance with the Mineral Resources Act 1989.

Inclusion on this map does not necessarily mean there are associated requirements.

Refer to relevant zone code and development codes for requirements associated with this overlay map.

For further information regarding this overlay map, please refer to the Overlay information sheet on Council's planning scheme website ([www.moretonbay.qld.gov.au/mbrcpplanningscheme](http://www.moretonbay.qld.gov.au/mbrcpplanningscheme)) or contact council on 3205 0555.

The Sustainable Planning Act 2009 does not apply to development in the area authorised under the Mineral Resources Act 1989, mining lease and mineral development license area other than:

- (a) for administering IDAS for the Heritage Act, in relation to a Queensland heritage place under the Heritage Act; and
- (b) some aspects of building work.

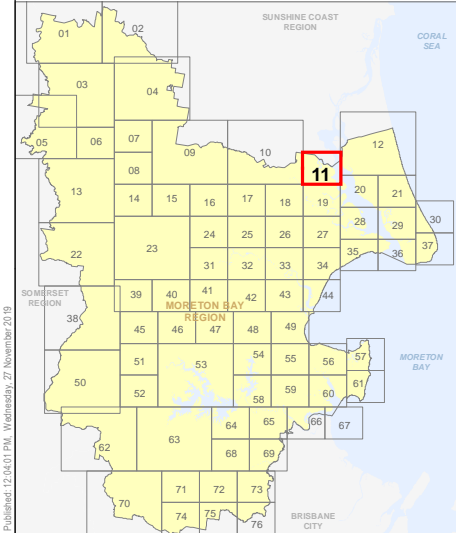
Interested persons may obtain details of the mining lease or mineral development license from the chief executive of the State Government department in which the Mineral Resources Act is administered.

Effective on and from XXXXX



**DISCLAIMER:** Some of the information shown in this document has been provided to Council from external third parties. Council makes no representation and gives no warranty about the accuracy, reliability, completeness or suitability for any particular purpose of the information. Persons should not rely on the information shown in this document to make any decision with financial or legal implications and should instead rely on their own enquiries. To the full extent that it is able to do so in law, Council disclaims all liability (including liability in negligence) for all costs, losses and damages (including indirect and consequential costs, losses and damages) caused by or arising from anyone using or relying on the information shown in this document for any purpose whatsoever. © Copyright Moreton Bay Regional Council 2019

DCDB (Version April 2016) is reproduced with the permission of the State of Queensland



**OM-11 ER  
Overlay Map**

Z:\MapData\GISData\Planning\_Division\01 Planning Scheme Amendments\01 Proposed\Tabred Amendment 102\_Post Consultation and State Approval\Version 201902\_M005\OML Extractive Resources.mxd



- PLANNING SCHEME**  
**OVERLAY MAP - EXTRACTIVE RESOURCES**
- Property boundaries
  - Extractive resources transport route
  - Transport route buffer
  - Resource processing area
  - Separation area
  - Mining lease
  - Mineral development licence

Please read the following notes about this map:

This overlay map only affects you if your property is identified in a separation area or transport route buffer, and you wish to develop (e.g. build or extend, change use, subdivide, clear native vegetation, fill or excavate).

In accordance with State Government requirements, this map shows extractive resource processing areas, separation areas, and extractive resources transport routes and buffers. This map also shows mining leases and mineral development licences in accordance with the Mineral Resources Act 1989.

Inclusion on this map does not necessarily mean there are associated requirements.

Refer to relevant zone code and development codes for requirements associated with this overlay map.

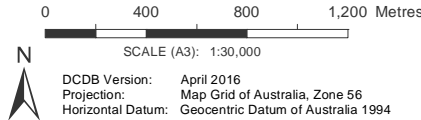
For further information regarding this overlay map, please refer to the Overlay information sheet on Council's planning scheme website ([www.moretonbay.qld.gov.au/mbrcplanningscheme](http://www.moretonbay.qld.gov.au/mbrcplanningscheme)) or contact council on 3205 0555.

The Sustainable Planning Act 2009 does not apply to development in the area authorised under the Mineral Resources Act 1989, mining lease and mineral development license area other than:

- (a) for administering IDAS for the Heritage Act, in relation to a Queensland heritage place under the Heritage Act; and
- (b) some aspects of building work.

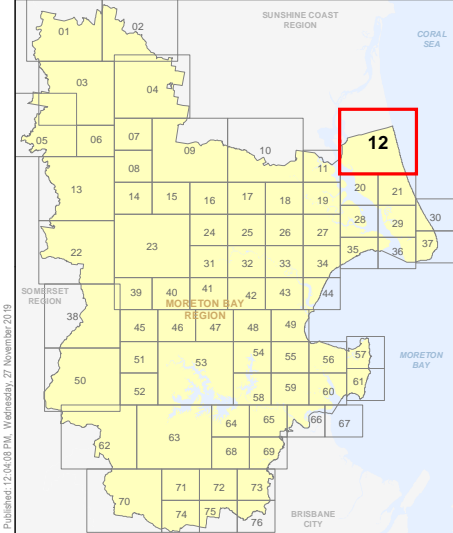
Interested persons may obtain details of the mining lease or mineral development license from the chief executive of the State Government department in which the Mineral Resources Act is administered.

Effective on and from XXXXX



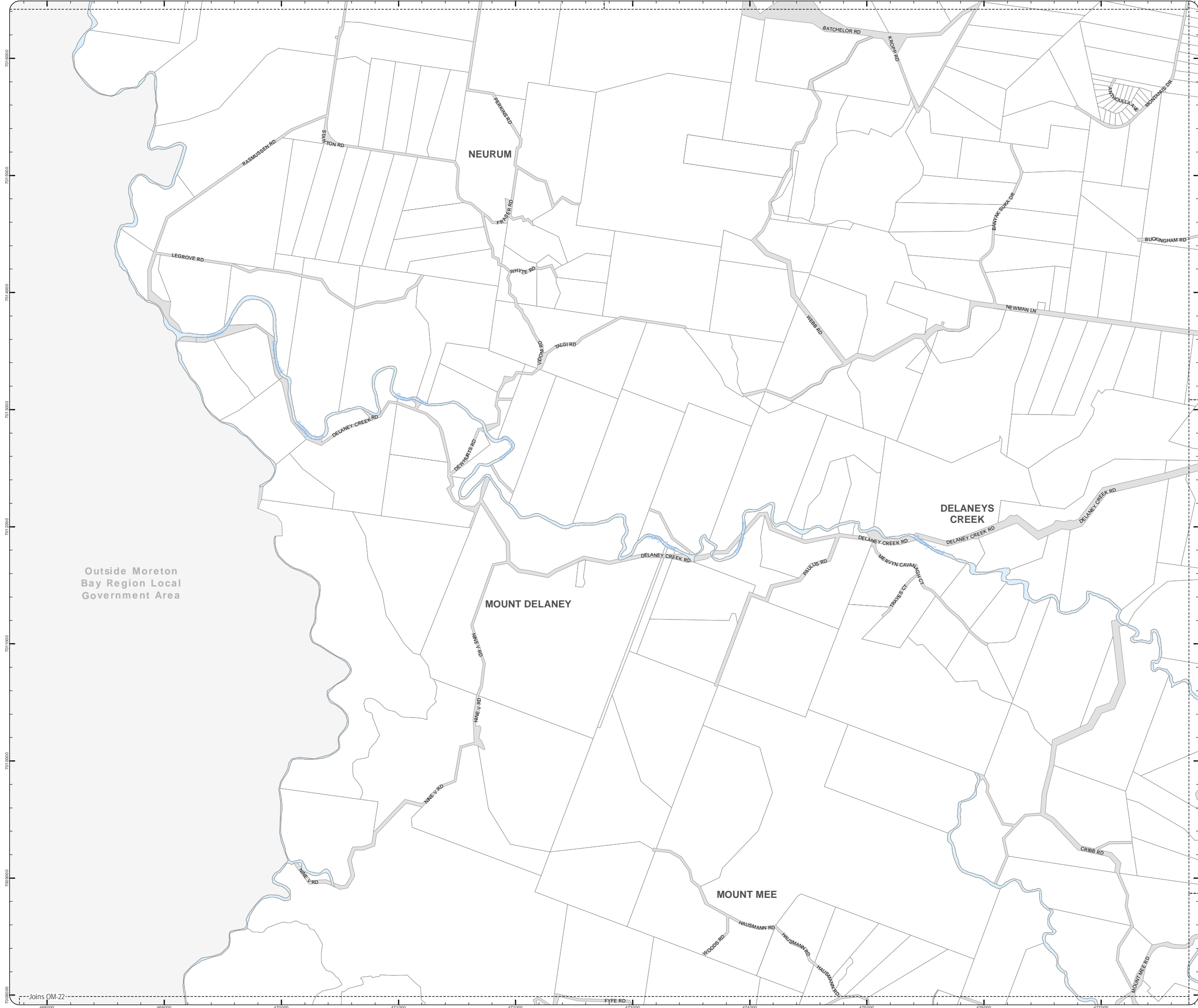
**DISCLAIMER:** Some of the information shown in this document has been provided to Council from external third parties. Council makes no representation and gives no warranty about the accuracy, reliability, completeness or suitability for any particular purpose of the information. Persons should not rely on the information shown in this document to make any decision with financial or legal implications and should instead rely on their own enquiries. To the full extent that it is able to do so in law, Council disclaims all liability (including liability in negligence) for all costs, losses and damages (including indirect and consequential costs, losses and damages) caused by or arising from anyone using or relying on the information shown in this document for any purpose whatsoever. © Copyright Moreton Bay Regional Council 2019

DCDB (Version April 2016) is reproduced with the permission of the State of Queensland



OM-12 ER  
Overlay Map

Z:\MapData\GISData\Planning\_Division\01 Planning Scheme Amendments\01 Proposed Tailored Amendment 102\_Post Consultation and State Approval Version 201902\_MXDoc\OM-13 Extractive Resources.mxd



**PLANNING SCHEME**  
**OVERLAY MAP - EXTRACTIVE RESOURCES**

Property boundaries

Extractive resources transport route

Transport route buffer

Resource processing area

Separation area

Mining lease

Mineral development licence

Please read the following notes about this map:

This overlay map only affects you if your property is identified in a separation area or transport route buffer, and you wish to develop (e.g. build or extend, change use, subdivide, clear native vegetation, fill or excavate).

In accordance with State Government requirements, this map shows extractive resource processing areas, separation areas, and extractive resources transport routes and buffers. This map also shows mining leases and mineral development licences in accordance with the Mineral Resources Act 1989.

Inclusion on this map does not necessarily mean there are associated requirements.

Refer to relevant zone code and development codes for requirements associated with this overlay map.

For further information regarding this overlay map, please refer to the Overlay information sheet on Council's planning scheme website ([www.moretonbay.qld.gov.au/mbrcpplanningscheme](http://www.moretonbay.qld.gov.au/mbrcpplanningscheme)) or contact council on 3205 0555.

The Sustainable Planning Act 2009 does not apply to development in the area authorised under the Mineral Resources Act 1989, mining lease and mineral development license area other than:

(a) for administering IDAS for the Heritage Act, in relation to a Queensland heritage place under the Heritage Act; and  
(b) some aspects of building work.

Interested persons may obtain details of the mining lease or mineral development license from the chief executive of the State Government department in which the Mineral Resources Act is administered.

**Effective on and from XXXXX**

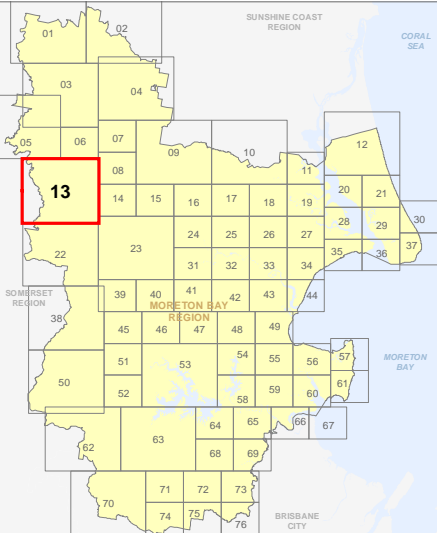
0 400 800 1,200 Metres

SCALE (A3): 1:30,000

DCDB Version: April 2016  
Projection: Map Grid of Australia, Zone 56  
Horizontal Datum: Geocentric Datum of Australia 1994

**DISCLAIMER:** Some of the information shown in this document has been provided to Council from external third parties. Council makes no representation and gives no warranty about the accuracy, reliability, completeness or suitability for any particular purpose of the information. Persons should not rely on the information shown in this document to make any decision with financial or legal implications and should instead rely on their own enquiries. To the full extent that it is able to do so in law, Council disclaims all liability (including liability in negligence) for all costs, losses and damages (including indirect and consequential costs, losses and damages) caused by or arising from anyone using or relying on the information shown in this document for any purpose whatsoever. © Copyright Moreton Bay Regional Council 2019

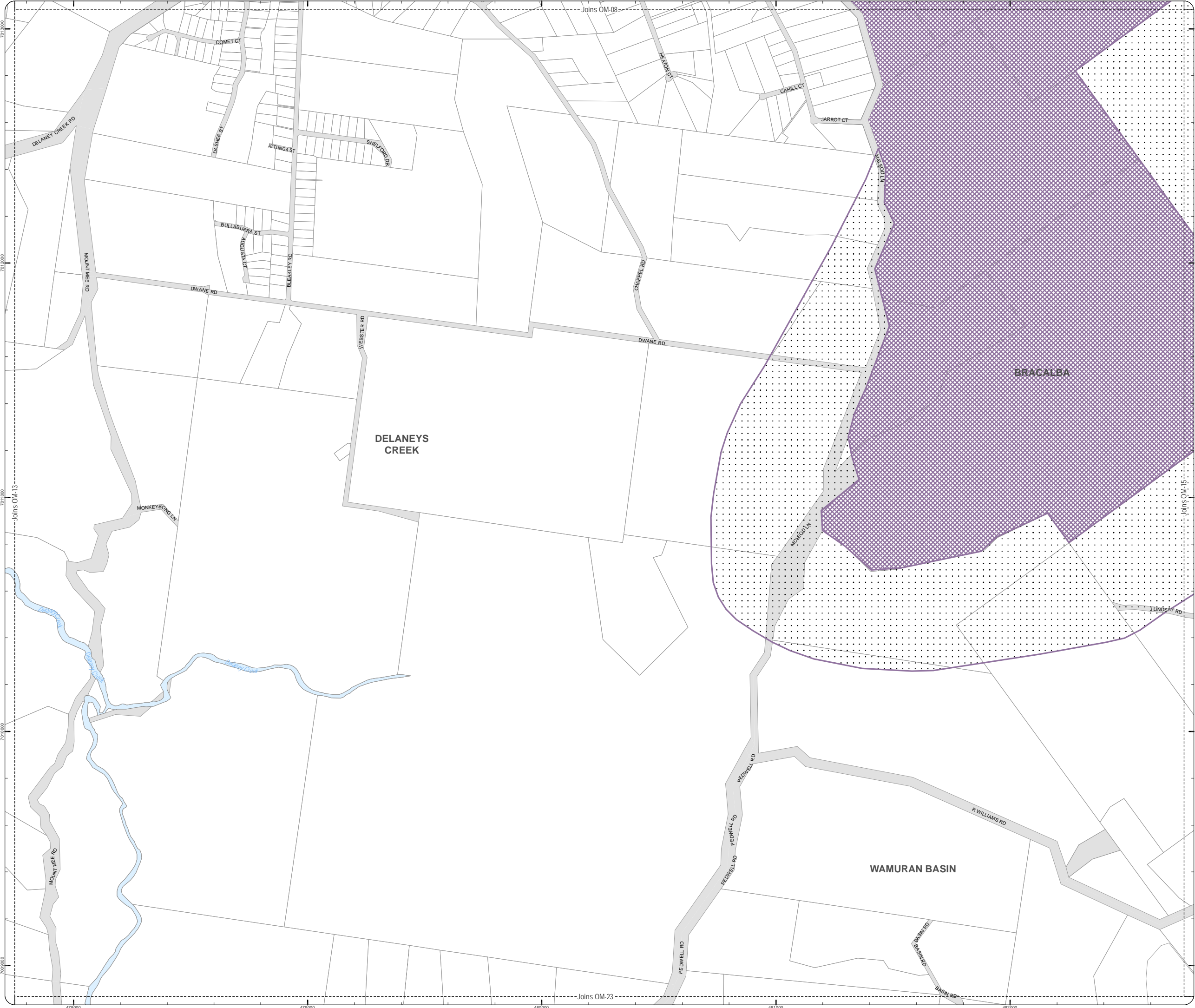
DCDB (Version April 2016) is reproduced with the permission of the State of Queensland



**OM-13 ER  
Overlay Map**



Z:\MapData\GISData\Planning\_Division\01 Planning Scheme Amendments\01 Proposed Tailored Amendment 102\_Post Consultation and State Approval Version 201902\_M005\OM-14 Extractive Resources.mxd



**PLANNING SCHEME**  
**OVERLAY MAP - EXTRACTIVE RESOURCES**

- Property boundaries
- Extractive resources transport route
- Transport route buffer
- Resource processing area
- Separation area
- Mining lease
- Mineral development licence

Please read the following notes about this map:

This overlay map only affects you if your property is identified in a separation area or transport route buffer, and you wish to develop (e.g. build or extend, change use, subdivide, clear native vegetation, fill or excavate).

In accordance with State Government requirements, this map shows extractive resource processing areas, separation areas, and extractive resources transport routes and buffers. This map also shows mining leases and mineral development licences in accordance with the Mineral Resources Act 1989.

Inclusion on this map does not necessarily mean there are associated requirements.

Refer to relevant zone code and development codes for requirements associated with this overlay map.

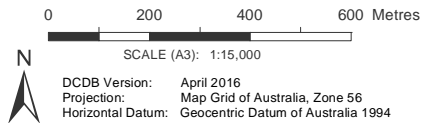
For further information regarding this overlay map, please refer to the Overlay information sheet on Council's planning scheme website ([www.moretonbay.qld.gov.au/mbrcpplanningscheme](http://www.moretonbay.qld.gov.au/mbrcpplanningscheme)) or contact council on 3205 0555.

The Sustainable Planning Act 2009 does not apply to development in the area authorised under the Mineral Resources Act 1989, mining lease and mineral development license area other than:

- (a) for administering IDAS for the Heritage Act, in relation to a Queensland heritage place under the Heritage Act; and
- (b) some aspects of building work.

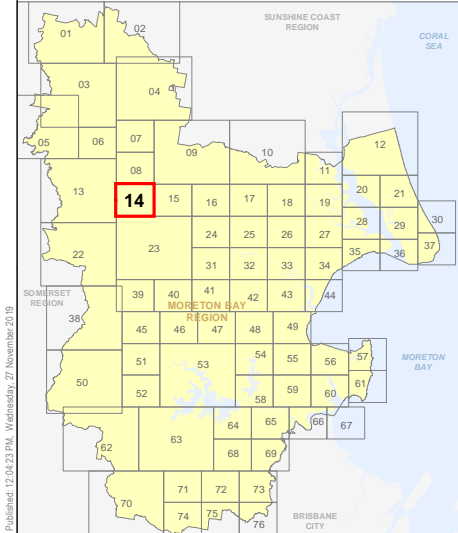
Interested persons may obtain details of the mining lease or mineral development license from the chief executive of the State Government department in which the Mineral Resources Act is administered.

Effective on and from XXXXX



**DISCLAIMER:** Some of the information shown in this document has been provided to Council from external third parties. Council makes no representation and gives no warranty about the accuracy, reliability, completeness or suitability for any particular purpose of the information. Persons should not rely on the information shown in this document to make any decision with financial or legal implications and should instead rely on their own enquiries. To the full extent that it is able to do so in law, Council disclaims all liability (including liability in negligence) for all costs, losses and damages (including indirect and consequential costs, losses and damages) caused by or arising from anyone using or relying on the information shown in this document for any purpose whatsoever. © Copyright Moreton Bay Regional Council 2019

DCDB (Version April 2016) is reproduced with the permission of the State of Queensland



**OM-14 ER**  
**Overlay Map**

Z:\MapData\GISData\Planning\_Division\01 Planning Scheme Amendments\01 Proposed Tailored Amendment 102\_Post Consultation and State Approval Version 201902\_Moreton Bay OM-15 Extractive Resources.mxd



## PLANNING SCHEME OVERLAY MAP - EXTRACTIVE RESOURCES

- Property boundaries
- Extractive resources transport route
- Transport route buffer
- Resource processing area
- Separation area
- Mining lease
- Mineral development licence

Please read the following notes about this map:

This overlay map only affects you if your property is identified in a separation area or transport route buffer, and you wish to develop (e.g. build or extend, change use, subdivide, clear native vegetation, fill or excavate).

In accordance with State Government requirements, this map shows extractive resource processing areas, separation areas, and extractive resources transport routes and buffers. This map also shows mining leases and mineral development licences in accordance with the Mineral Resources Act 1989.

Inclusion on this map does not necessarily mean there are associated requirements.

Refer to relevant zone code and development codes for requirements associated with this overlay map.

For further information regarding this overlay map, please refer to the Overlay information sheet on Council's planning scheme website ([www.moretonbay.qld.gov.au/mbrcpplanningscheme](http://www.moretonbay.qld.gov.au/mbrcpplanningscheme)) or contact council on 3205 0555.

The Sustainable Planning Act 2009 does not apply to development in the area authorised under the Mineral Resources Act 1989, mining lease and mineral development license area other than:

- (a) for administering IDAS for the Heritage Act, in relation to a Queensland heritage place under the Heritage Act; and
- (b) some aspects of building work.

Interested persons may obtain details of the mining lease or mineral development license from the chief executive of the State Government department in which the Mineral Resources Act is administered.

**Effective on and from XXXXX**

0 200 400 600 Metres

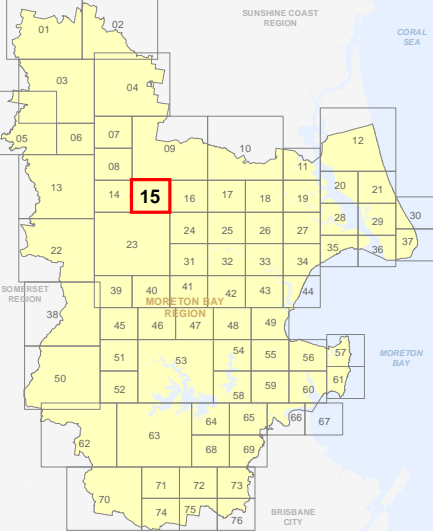
SCALE (A3): 1:15,000

N

DCDB Version: April 2016  
Projection: Map Grid of Australia, Zone 56  
Horizontal Datum: Geocentric Datum of Australia 1994

**DISCLAIMER:** Some of the information shown in this document has been provided to Council from external third parties. Council makes no representation and gives no warranty about the accuracy, reliability, completeness or suitability for any particular purpose of the information. Persons should not rely on the information shown in this document to make any decision with financial or legal implications and should instead rely on their own enquiries. To the full extent that it is able to do so in law, Council disclaims all liability (including liability in negligence) for all costs, losses and damages (including indirect and consequential costs, losses and damages) caused by or arising from anyone using or relying on the information shown in this document for any purpose whatsoever. © Copyright Moreton Bay Regional Council 2019

DCDB (Version April 2016) is reproduced with the permission of the State of Queensland



OM-15 ER  
Overlay Map



Z:\MapData\GISData\Planning\_Division\01 Planning Scheme Amendments\01 Proposed\Tailored Amendment 102\_Post Consultation and State Approval Version 201902\_M005\OM-Extractive\_Resources.mxd



**PLANNING SCHEME**  
**OVERLAY MAP - EXTRACTIVE RESOURCES**

Property boundaries

- Extractive resources transport route
- Transport route buffer
- Resource processing area
- Separation area

- Mining lease
- Mineral development licence

Please read the following notes about this map:

This overlay map only affects you if your property is identified in a separation area or transport route buffer, and you wish to develop (e.g. build or extend, change use, subdivide, clear native vegetation, fill or excavate).

In accordance with State Government requirements, this map shows extractive resource processing areas, separation areas, and extractive resources transport routes and buffers. This map also shows mining leases and mineral development licences in accordance with the Mineral Resources Act 1989.

Inclusion on this map does not necessarily mean there are associated requirements.

Refer to relevant zone code and development codes for requirements associated with this overlay map.

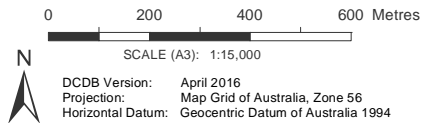
For further information regarding this overlay map, please refer to the Overlay information sheet on Council's planning scheme website ([www.moretonbay.qld.gov.au/mbrcpplanningscheme](http://www.moretonbay.qld.gov.au/mbrcpplanningscheme)) or contact council on 3205 0555.

The Sustainable Planning Act 2009 does not apply to development in the area authorised under the Mineral Resources Act 1989, mining lease and mineral development license area other than:

- (a) for administering IDAS for the Heritage Act, in relation to a Queensland heritage place under the Heritage Act; and
- (b) some aspects of building work.

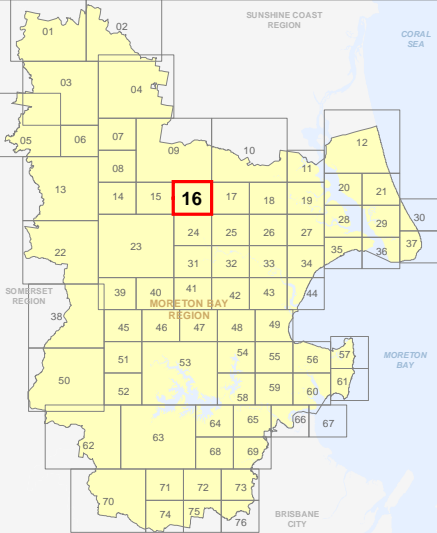
Interested persons may obtain details of the mining lease or mineral development license from the chief executive of the State Government department in which the Mineral Resources Act is administered.

Effective on and from XXXXX



**DISCLAIMER:** Some of the information shown in this document has been provided to Council from external third parties. Council makes no representation and gives no warranty about the accuracy, reliability, completeness or suitability for any particular purpose of the information. Persons should not rely on the information shown in this document to make any decision with financial or legal implications and should instead rely on their own enquiries. To the full extent that it is able to do so in law, Council disclaims all liability (including liability in negligence) for all costs, losses and damages (including indirect and consequential costs, losses and damages) caused by or arising from anyone using or relying on the information shown in this document for any purpose whatsoever. © Copyright Moreton Bay Regional Council 2019

DCDB (Version April 2016) is reproduced with the permission of the State of Queensland



**OM-16 ER**  
**Overlay Map**



Z:\MapData\GISData\Planning\_Division\01 Planning Scheme Amendments\01 Proposed\Tabled Amendment 102\_Post Consultation and State Approval Version 201902\_Moreton Bay Regional Council\Extractive Resources.mxd



PLANNING SCHEME  
OVERLAY MAP - EXTRACTIVE RESOURCES

Property boundaries

- Extractive resources transport route
- Transport route buffer
- Resource processing area
- Separation area

- Mining lease
- Mineral development licence

Please read the following notes about this map:

This overlay map only affects you if your property is identified in a separation area or transport route buffer, and you wish to develop (e.g. build or extend, change use, subdivide, clear native vegetation, fill or excavate).

In accordance with State Government requirements, this map shows extractive resource processing areas, separation areas, and extractive resources transport routes and buffers. This map also shows mining leases and mineral development licences in accordance with the Mineral Resources Act 1989.

Inclusion on this map does not necessarily mean there are associated requirements.

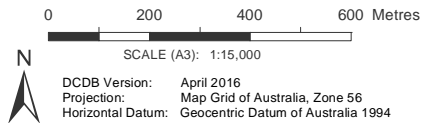
Refer to relevant zone code and development codes for requirements associated with this overlay map.

For further information regarding this overlay map, please refer to the Overlay information sheet on Council's planning scheme website ([www.moretonbay.qld.gov.au/mbrplanningscheme](http://www.moretonbay.qld.gov.au/mbrplanningscheme)) or contact council on 3205 0555.

The Sustainable Planning Act 2009 does not apply to development in the area authorised under the Mineral Resources Act 1989, mining lease and mineral development license area other than:

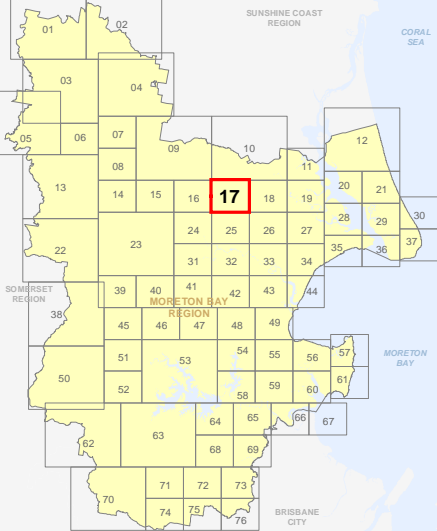
- (a) for administering IDAS for the Heritage Act, in relation to a Queensland heritage place under the Heritage Act; and
  - (b) some aspects of building work.
- Interested persons may obtain details of the mining lease or mineral development license from the chief executive of the State Government department in which the Mineral Resources Act is administered.

Effective on and from XXXXX



**DISCLAIMER:** Some of the information shown in this document has been provided to Council from external third parties. Council makes no representation and gives no warranty about the accuracy, reliability, completeness or suitability for any particular purpose of the information. Persons should not rely on the information shown in this document to make any decision with financial or legal implications and should instead rely on their own enquiries. To the full extent that it is able to do so in law, Council disclaims all liability (including liability in negligence) for all costs, losses and damages (including indirect and consequential costs, losses and damages) caused by or arising from anyone using or relying on the information shown in this document for any purpose whatsoever. © Copyright Moreton Bay Regional Council 2019

DCDB (Version April 2016) is reproduced with the permission of the State of Queensland



OM-17 ER  
Overlay Map

Z:\MapData\GISData\Planning\_Division\01 Planning Scheme Amendments\01 Proposed\Tailored Amendment 102\_Post Consultation and State Approval Version 201902\_M02\OM-10 Extractive Resources.mxd



**PLANNING SCHEME**  
**OVERLAY MAP - EXTRACTIVE RESOURCES**

- Property boundaries
- Extractive resources transport route
- Transport route buffer
- Resource processing area
- Separation area
- Mining lease
- Mineral development licence

Please read the following notes about this map:

This overlay map only affects you if your property is identified in a separation area or transport route buffer, and you wish to develop (e.g. build or extend, change use, subdivide, clear native vegetation, fill or excavate).

In accordance with State Government requirements, this map shows extractive resource processing areas, separation areas, and extractive resources transport routes and buffers. This map also shows mining leases and mineral development licences in accordance with the Mineral Resources Act 1989.

Inclusion on this map does not necessarily mean there are associated requirements.

Refer to relevant zone code and development codes for requirements associated with this overlay map.

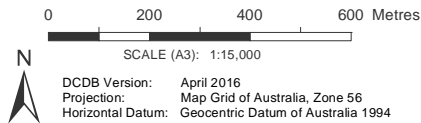
For further information regarding this overlay map, please refer to the Overlay information sheet on Council's planning scheme website ([www.moretonbay.qld.gov.au/mbrcpplanningscheme](http://www.moretonbay.qld.gov.au/mbrcpplanningscheme)) or contact council on 3205 0555.

The Sustainable Planning Act 2009 does not apply to development in the area authorised under the Mineral Resources Act 1989, mining lease and mineral development license area other than:

- (a) for administering IDAS for the Heritage Act, in relation to a Queensland heritage place under the Heritage Act; and
- (b) some aspects of building work.

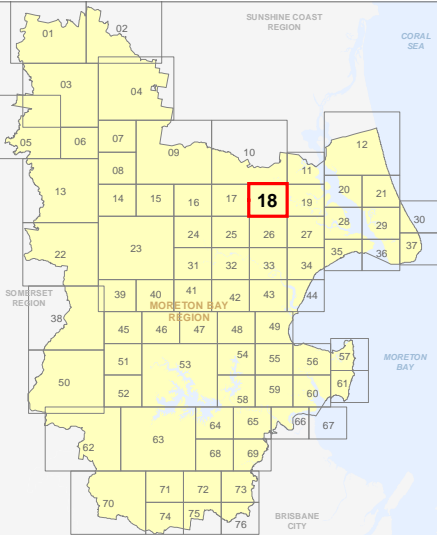
Interested persons may obtain details of the mining lease or mineral development license from the chief executive of the State Government department in which the Mineral Resources Act is administered.

Effective on and from XXXXX



**DISCLAIMER:** Some of the information shown in this document has been provided to Council from external third parties. Council makes no representation and gives no warranty about the accuracy, reliability, completeness or suitability for any particular purpose of the information. Persons should not rely on the information shown in this document to make any decision with financial or legal implications and should instead rely on their own enquiries. To the full extent that it is able to do so in law, Council disclaims all liability (including liability in negligence) for all costs, losses and damages (including indirect and consequential costs, losses and damages) caused by or arising from anyone using or relying on the information shown in this document for any purpose whatsoever. © Copyright Moreton Bay Regional Council 2019

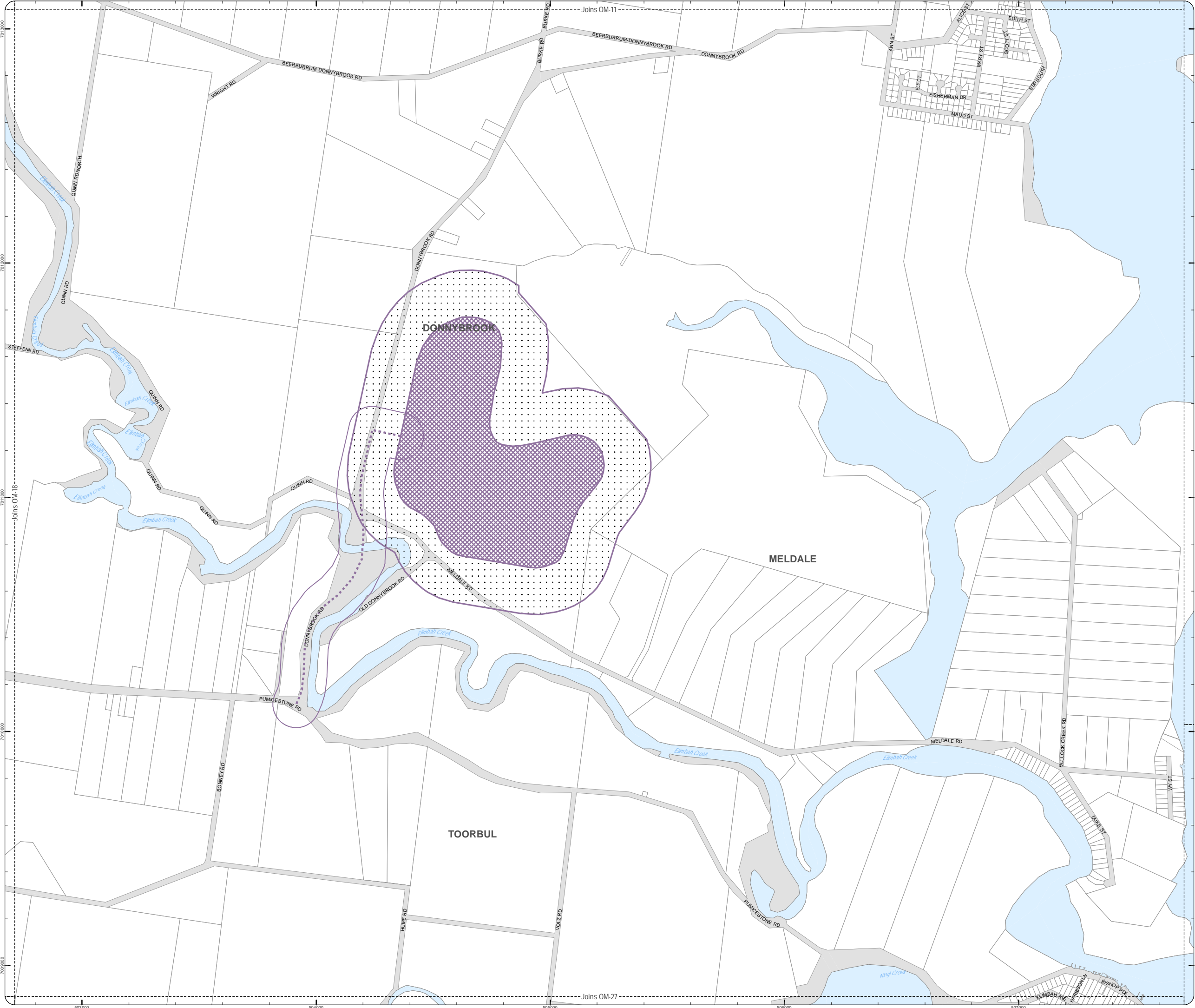
DCDB (Version April 2016) is reproduced with the permission of the State of Queensland



**OM-18 ER**  
**Overlay Map**



Z:\Map Data\GISData\Planning\_Division\01 Planning Scheme Amendments\01 Proposed Tailored Amendment 102\_Post Consultation and State Approval Version 201902\_M005\OM-18 Extractive Resources.mxd



PLANNING SCHEME  
OVERLAY MAP - EXTRACTIVE RESOURCES

- Property boundaries
- Extractive resources transport route
- Transport route buffer
- Resource processing area
- Separation area
- Mining lease
- Mineral development licence

Please read the following notes about this map:

This overlay map only affects you if your property is identified in a separation area or transport route buffer, and you wish to develop (e.g. build or extend, change use, subdivide, clear native vegetation, fill or excavate).

In accordance with State Government requirements, this map shows extractive resource processing areas, separation areas, and extractive resources transport routes and buffers. This map also shows mining leases and mineral development licences in accordance with the Mineral Resources Act 1989.

Inclusion on this map does not necessarily mean there are associated requirements.

Refer to relevant zone code and development codes for requirements associated with this overlay map.

For further information regarding this overlay map, please refer to the Overlay information sheet on Council's planning scheme website ([www.moretonbay.qld.gov.au/mbrplanningscheme](http://www.moretonbay.qld.gov.au/mbrplanningscheme)) or contact council on 3205 0555.

The Sustainable Planning Act 2009 does not apply to development in the area authorised under the Mineral Resources Act 1989, mining lease and mineral development license area other than:

- (a) for administering IDAS for the Heritage Act, in relation to a Queensland heritage place under the Heritage Act; and
- (b) some aspects of building work.

Interested persons may obtain details of the mining lease or mineral development license from the chief executive of the State Government department in which the Mineral Resources Act is administered.

Effective on and from XXXXX

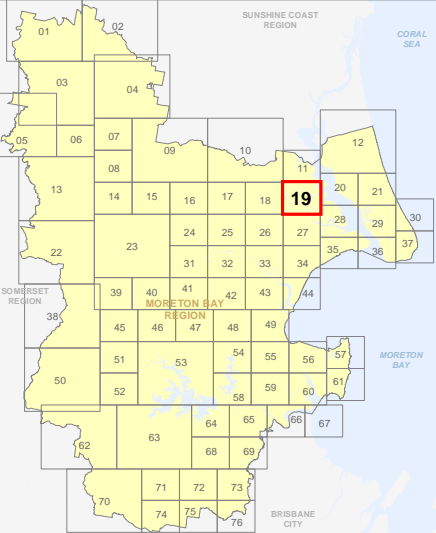
0 200 400 600 Metres

SCALE (A3): 1:15,000

DCDB Version: April 2016  
Projection: Map Grid of Australia, Zone 56  
Horizontal Datum: Geocentric Datum of Australia 1994

**DISCLAIMER:** Some of the information shown in this document has been provided to Council from external third parties. Council makes no representation and gives no warranty about the accuracy, reliability, completeness or suitability for any particular purpose of the information. Persons should not rely on the information shown in this document to make any decision with financial or legal implications and should instead rely on their own enquiries. To the full extent that it is able to do so in law, Council disclaims all liability (including liability in negligence) for all costs, losses and damages (including indirect and consequential costs, losses and damages) caused by or arising from anyone using or relying on the information shown in this document for any purpose whatsoever. © Copyright Moreton Bay Regional Council 2019

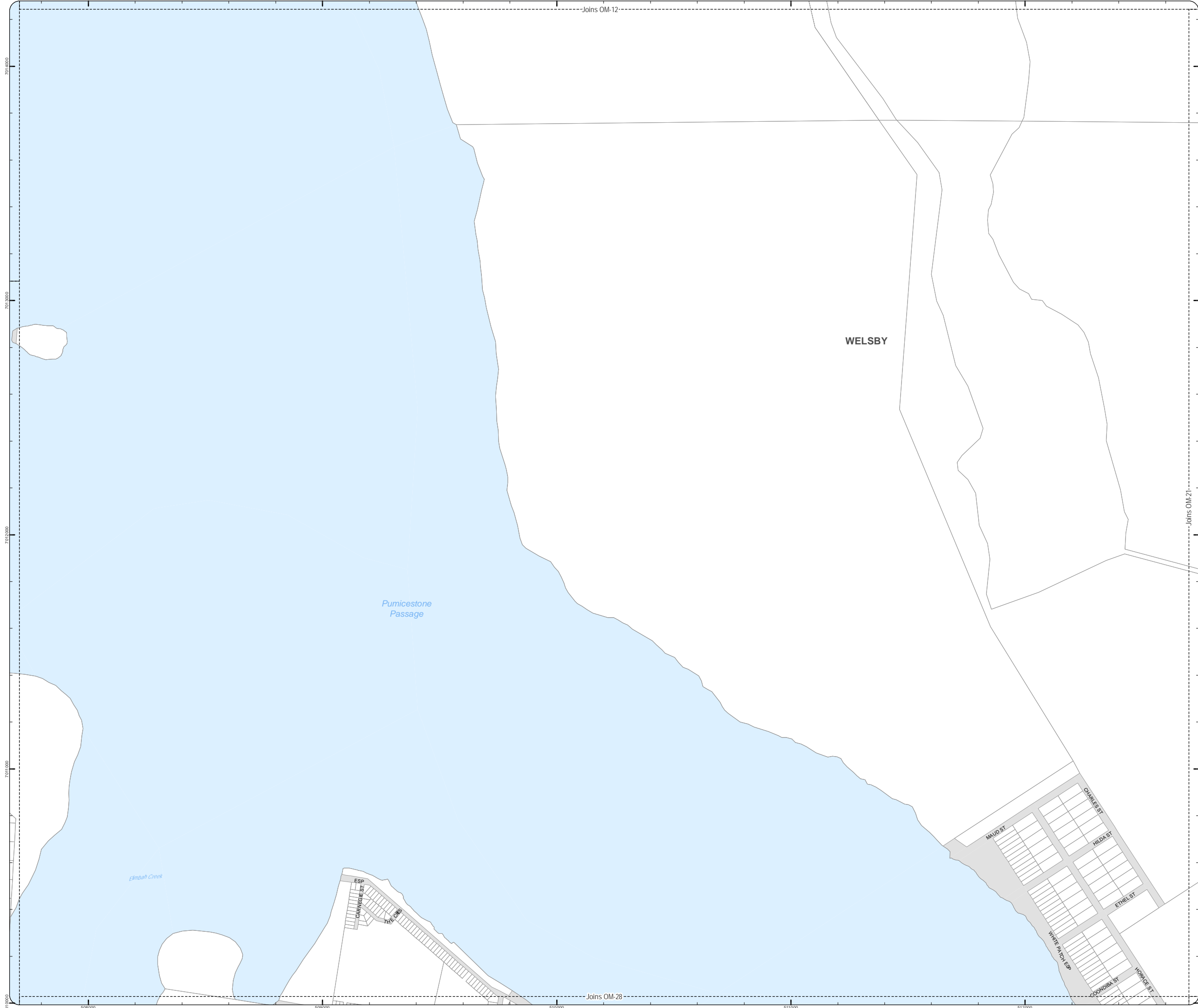
DCDB (Version April 2016) is reproduced with the permission of the State of Queensland



OM-19 ER  
Overlay Map



Z:\MapData\GISData\Planning\_Division\01 Planning Scheme Amendments\01\_Proposed Tailored Amendment 102\_Post Consultation and State Approval Version 201902\_M005\OM-Extractive\_Resources.mxd



- PLANNING SCHEME**  
**OVERLAY MAP - EXTRACTIVE RESOURCES**
- Property boundaries
  - Extractive resources transport route
  - Transport route buffer
  - Resource processing area
  - Separation area
  - Mining lease
  - Mineral development licence

Please read the following notes about this map:

This overlay map only affects you if your property is identified in a separation area or transport route buffer, and you wish to develop (e.g. build or extend, change use, subdivide, clear native vegetation, fill or excavate).

In accordance with State Government requirements, this map shows extractive resource processing areas, separation areas, and extractive resources transport routes and buffers. This map also shows mining leases and mineral development licences in accordance with the Mineral Resources Act 1989.

Inclusion on this map does not necessarily mean there are associated requirements.

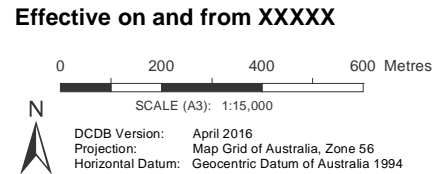
Refer to relevant zone code and development codes for requirements associated with this overlay map.

For further information regarding this overlay map, please refer to the Overlay information sheet on Council's planning scheme website ([www.moretonbay.qld.gov.au/mbrcpplanningscheme](http://www.moretonbay.qld.gov.au/mbrcpplanningscheme)) or contact council on 3205 0555.

The Sustainable Planning Act 2009 does not apply to development in the area authorised under the Mineral Resources Act 1989, mining lease and mineral development license area other than:

- (a) for administering IDAS for the Heritage Act, in relation to a Queensland heritage place under the Heritage Act; and
- (b) some aspects of building work.

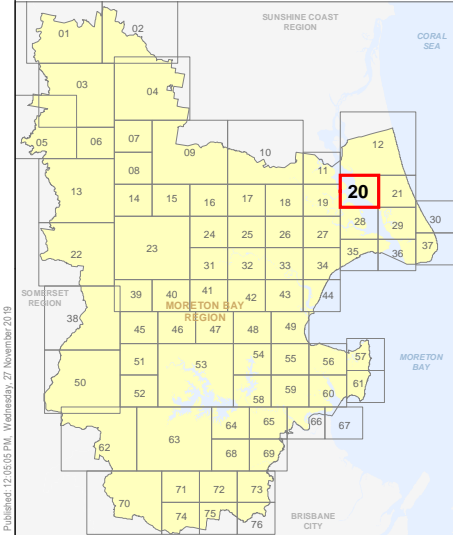
Interested persons may obtain details of the mining lease or mineral development license from the chief executive of the State Government department in which the Mineral Resources Act is administered.



**DCDB Version:** April 2016  
**Projection:** Map Grid of Australia, Zone 56  
**Horizontal Datum:** Geocentric Datum of Australia 1994

**DISCLAIMER:** Some of the information shown in this document has been provided to Council from external third parties. Council makes no representation and gives no warranty about the accuracy, reliability, completeness or suitability for any particular purpose of the information. Persons should not rely on the information shown in this document to make any decision with financial or legal implications and should instead rely on their own enquiries. To the full extent that it is able to do so in law, Council disclaims all liability (including liability in negligence) for all costs, losses and damages (including indirect and consequential costs, losses and damages) caused by or arising from anyone using or relying on the information shown in this document for any purpose whatsoever.  
© Copyright Moreton Bay Regional Council 2019

DCDB (Version April 2016) is reproduced with the permission of the State of Queensland



**OM-20 ER  
Overlay Map**

Z:\MapData\GISData\Planning\_Division\01 Planning Scheme Amendments\01 Proposed Tailored Amendment 102\_Post Consultation and State Approval Version 201902\_M005\OM-Extractive\_Resources.mxd



**PLANNING SCHEME**  
**OVERLAY MAP - EXTRACTIVE RESOURCES**

- Property boundaries
- Extractive resources transport route
- Transport route buffer
- Resource processing area
- Separation area
- Mining lease
- Mineral development licence

Please read the following notes about this map:

This overlay map only affects you if your property is identified in a separation area or transport route buffer, and you wish to develop (e.g. build or extend, change use, subdivide, clear native vegetation, fill or excavate).

In accordance with State Government requirements, this map shows extractive resource processing areas, separation areas, and extractive resources transport routes and buffers. This map also shows mining leases and mineral development licences in accordance with the Mineral Resources Act 1989.

Inclusion on this map does not necessarily mean there are associated requirements.

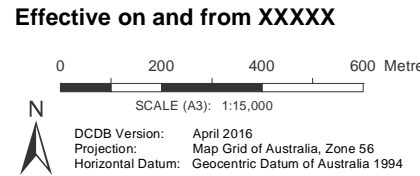
Refer to relevant zone code and development codes for requirements associated with this overlay map.

For further information regarding this overlay map, please refer to the Overlay information sheet on Council's planning scheme website ([www.moretonbay.qld.gov.au/mbrcpplanningscheme](http://www.moretonbay.qld.gov.au/mbrcpplanningscheme)) or contact council on 3205 0555.

The Sustainable Planning Act 2009 does not apply to development in the area authorised under the Mineral Resources Act 1989, mining lease and mineral development license area other than:

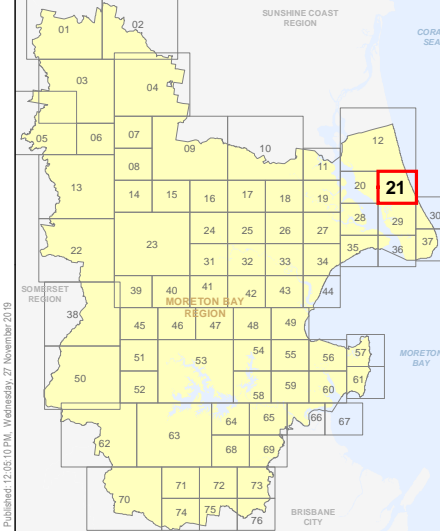
- (a) for administering IDAS for the Heritage Act, in relation to a Queensland heritage place under the Heritage Act; and
- (b) some aspects of building work.

Interested persons may obtain details of the mining lease or mineral development license from the chief executive of the State Government department in which the Mineral Resources Act is administered.

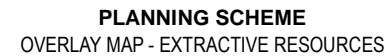


**DISCLAIMER:** Some of the information shown in this document has been provided to Council from external third parties. Council makes no representation and gives no warranty about the accuracy, reliability, completeness or suitability for any particular purpose of the information. Persons should not rely on the information shown in this document to make any decision with financial or legal implications and should instead rely on their own enquiries. To the full extent that it is able to do so in law, Council disclaims all liability (including liability in negligence) for all costs, losses and damages (including indirect and consequential costs, losses and damages) caused by or arising from anyone using or relying on the information shown in this document for any purpose whatsoever. © Copyright Moreton Bay Regional Council 2019

DCDB (Version April 2016) is reproduced with the permission of the State of Queensland



**OM-21 ER  
Overlay Map**



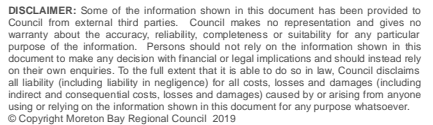
- Please read the following notes about this map:

In accordance with State Government requirements, this map shows extractive resource processing areas, separation areas, and extractive resources transport routes and buffers. This map also shows mining leases and mineral development licences in accordance with the Mineral Resources Act 1989.

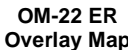
Refer to relevant zone code and development codes for requirements associated with this overlay map.

The Sustainable Planning Act 2009 does not apply to development in the area authorised under the Mineral Resources Act 1989, mining lease and mineral development license area other than:

- Effective on and from XXXXX**



DCDB (Version April 2016) is reproduced with the permission of the State of Queensland





Z:\MapData\GISData\Planning\_Division\01\_Planning\_SchemeAmendments\01\_Proposed\Tailored Amendment 102\_Post Consultation and State Approval Version 201902\_MXDs\OM-23 Extractive Resources.mxd



**PLANNING SCHEME**  
**OVERLAY MAP - EXTRACTIVE RESOURCES**

- Property boundaries
- Extractive resources transport route
- Transport route buffer
- Resource processing area
- Separation area
- Mining lease
- Mineral development licence

Please read the following notes about this map:

This overlay map only affects you if your property is identified in a separation area or transport route buffer, and you wish to develop (e.g. build or extend, change use, subdivide, clear native vegetation, fill or excavate).

In accordance with State Government requirements, this map shows extractive resource processing areas, separation areas, and extractive resources transport routes and buffers. This map also shows mining leases and mineral development licences in accordance with the Mineral Resources Act 1989.

Inclusion on this map does not necessarily mean there are associated requirements.

Refer to relevant zone code and development codes for requirements associated with this overlay map.

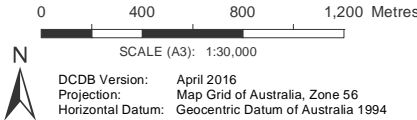
For further information regarding this overlay map, please refer to the Overlay information sheet on Council's planning scheme website ([www.moretonbay.qld.gov.au/mbrcpplanningscheme](http://www.moretonbay.qld.gov.au/mbrcpplanningscheme)) or contact council on 3205 0555.

The Sustainable Planning Act 2009 does not apply to development in the area authorised under the Mineral Resources Act 1989, mining lease and mineral development license area other than:

- (a) for administering IDAS for the Heritage Act, in relation to a Queensland heritage place under the Heritage Act; and
- (b) some aspects of building work.

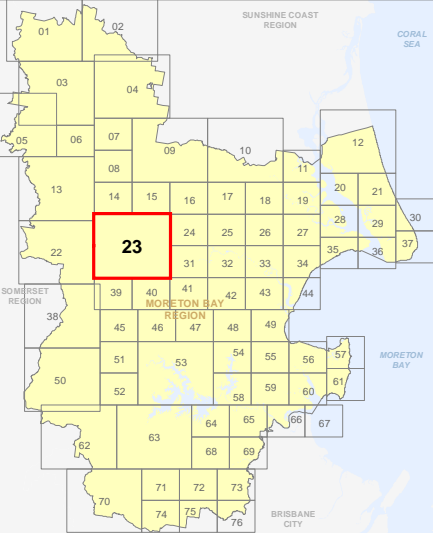
Interested persons may obtain details of the mining lease or mineral development license from the chief executive of the State Government department in which the Mineral Resources Act is administered.

**Effective on and from XXXXX**



**DISCLAIMER:** Some of the information shown in this document has been provided to Council from external third parties. Council makes no representation and gives no warranty about the accuracy, reliability, completeness or suitability for any particular purpose of the information. Persons should not rely on the information shown in this document to make any decision with financial or legal implications and should instead rely on their own enquiries. To the full extent that it is able to do so in law, Council disclaims all liability (including liability in negligence) for all costs, losses and damages (including indirect and consequential costs, losses and damages) caused by or arising from anyone using or relying on the information shown in this document for any purpose whatsoever. © Copyright Moreton Bay Regional Council 2019

DCDB (Version April 2016) is reproduced with the permission of the State of Queensland



**OM-23 ER  
Overlay Map**

Z:\MapData\GISData\Planning\_Division\01 Planning Scheme\Amendments\01 Proposed\Tailored Amendment 102\_Post Consultation and State Approval Version 201902\_M000\OM-24 Extractive Resources.mxd



- PLANNING SCHEME**  
**OVERLAY MAP - EXTRACTIVE RESOURCES**
- Property boundaries
  - Extractive resources transport route
  - Transport route buffer
  - Resource processing area
  - Separation area
  - Mining lease
  - Mineral development licence

Please read the following notes about this map:

This overlay map only affects you if your property is identified in a separation area or transport route buffer, and you wish to develop (e.g. build or extend, change use, subdivide, clear native vegetation, fill or excavate).

In accordance with State Government requirements, this map shows extractive resource processing areas, separation areas, and extractive resources transport routes and buffers. This map also shows mining leases and mineral development licences in accordance with the Mineral Resources Act 1989.

Inclusion on this map does not necessarily mean there are associated requirements.

Refer to relevant zone code and development codes for requirements associated with this overlay map.

For further information regarding this overlay map, please refer to the Overlay information sheet on Council's planning scheme website ([www.moretonbay.qld.gov.au/mbrplanningscheme](http://www.moretonbay.qld.gov.au/mbrplanningscheme)) or contact council on 3205 0555.

The Sustainable Planning Act 2009 does not apply to development in the area authorised under the Mineral Resources Act 1989, mining lease and mineral development license area other than:  
(a) for administering IDAS for the Heritage Act, in relation to a Queensland heritage place under the Heritage Act; and  
(b) some aspects of building work.  
Interested persons may obtain details of the mining lease or mineral development license from the chief executive of the State Government department in which the Mineral Resources Act is administered.

**Effective on and from XXXXX**

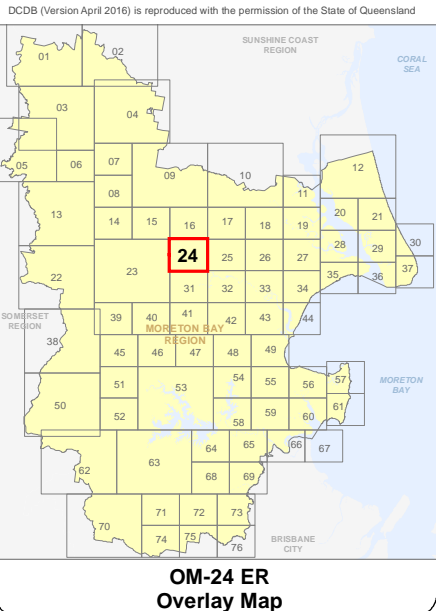
0 200 400 600 Metres

SCALE (A3): 1:15,000

N

DCDB Version: April 2016  
Projection: Map Grid of Australia, Zone 56  
Horizontal Datum: Geocentric Datum of Australia 1994

**DISCLAIMER:** Some of the information shown in this document has been provided to Council from external third parties. Council makes no representation and gives no warranty about the accuracy, reliability, completeness or suitability for any particular purpose of the information. Persons should not rely on the information shown in this document to make any decision with financial or legal implications and should instead rely on their own enquiries. To the full extent that it is able to do so in law, Council disclaims all liability (including liability in negligence) for all costs, losses and damages (including indirect and consequential costs, losses and damages) caused by or arising from anyone using or relying on the information shown in this document for any purpose whatsoever.  
© Copyright Moreton Bay Regional Council 2019







PLANNING SCHEME  
OVERLAY MAP - EXTRACTIVE RESOURCES

- Property boundaries
- Extractive resources transport route
- Transport route buffer
- Resource processing area
- Separation area
- Mining lease
- Mineral development licence

Please read the following notes about this map:

This overlay map only affects you if your property is identified in a separation area or transport route buffer, and you wish to develop (e.g. build or extend, change use, subdivide, clear native vegetation, fill or excavate).

In accordance with State Government requirements, this map shows extractive resource processing areas, separation areas, and extractive resources transport routes and buffers. This map also shows mining leases and mineral development licences in accordance with the Mineral Resources Act 1989.

Inclusion on this map does not necessarily mean there are associated requirements.

Refer to relevant zone code and development codes for requirements associated with this overlay map.

For further information regarding this overlay map, please refer to the Overlay information sheet on Council's planning scheme website ([www.moretonbay.qld.gov.au/mbrplanningscheme](http://www.moretonbay.qld.gov.au/mbrplanningscheme)) or contact council on 3205 0555.

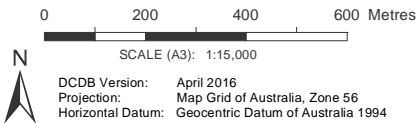
The Sustainable Planning Act 2009 does not apply to development in the area authorised under the Mineral Resources Act 1989, mining lease and mineral development license area other than:

(a) for administering IDAS for the Heritage Act, in relation to a Queensland heritage place under the Heritage Act; and

(b) some aspects of building work.

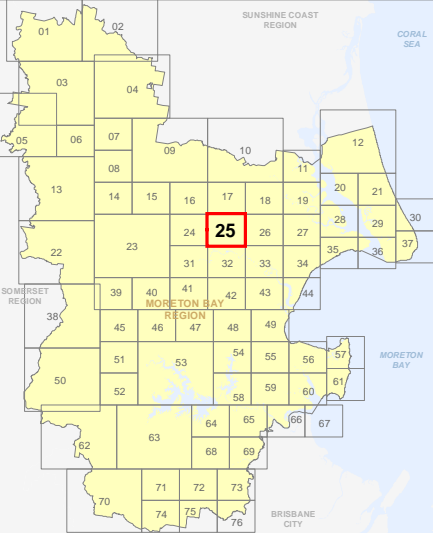
Interested persons may obtain details of the mining lease or mineral development license from the chief executive of the State Government department in which the Mineral Resources Act is administered.

Effective on and from XXXXX



DISCLAIMER: Some of the information shown in this document has been provided to Council from external third parties. Council makes no representation and gives no warranty about the accuracy, reliability, completeness or suitability for any particular purpose of the information. Persons should not rely on the information shown in this document to make any decision with financial or legal implications and should instead rely on their own enquiries. To the full extent that it is able to do so in law, Council disclaims all liability (including liability in negligence) for all costs, losses and damages (including indirect and consequential costs, losses and damages) caused by or arising from anyone using or relying on the information shown in this document for any purpose whatsoever. © Copyright Moreton Bay Regional Council 2019

DCDB (Version April 2016) is reproduced with the permission of the State of Queensland



OM-25 ER  
Overlay Map



Z:\MapData\GISData\Planning\_Division\01\_Planning\_SchemeAmendments\01\_Proposed\_TalentedAmendment\_102\_PostConsultation\_and\_StateApproval\_Version\_201902\_M005\OM-18-Extractive\_Resources.mxd



**PLANNING SCHEME**  
**OVERLAY MAP - EXTRACTIVE RESOURCES**

- Property boundaries
- Extractive resources transport route
- Transport route buffer
- Resource processing area
- Separation area
- Mining lease
- Mineral development licence

Please read the following notes about this map:

This overlay map only affects you if your property is identified in a separation area or transport route buffer, and you wish to develop (e.g. build or extend, change use, subdivide, clear native vegetation, fill or excavate).

In accordance with State Government requirements, this map shows extractive resource processing areas, separation areas, and extractive resources transport routes and buffers. This map also shows mining leases and mineral development licences in accordance with the Mineral Resources Act 1989.

Inclusion on this map does not necessarily mean there are associated requirements.

Refer to relevant zone code and development codes for requirements associated with this overlay map.

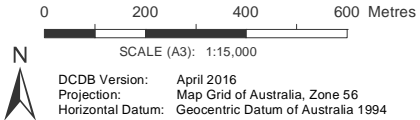
For further information regarding this overlay map, please refer to the Overlay information sheet on Council's planning scheme website ([www.moretonbay.qld.gov.au/mbrplanningscheme](http://www.moretonbay.qld.gov.au/mbrplanningscheme)) or contact council on 3205 0555.

The Sustainable Planning Act 2009 does not apply to development in the area authorised under the Mineral Resources Act 1989, mining lease and mineral development license area other than:

- (a) for administering IDAS for the Heritage Act, in relation to a Queensland heritage place under the Heritage Act; and
- (b) some aspects of building work.

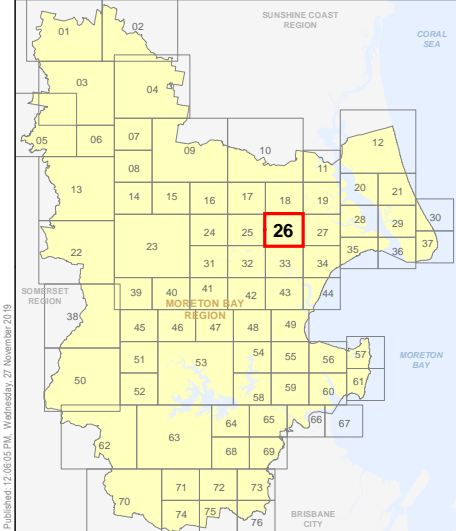
Interested persons may obtain details of the mining lease or mineral development license from the chief executive of the State Government department in which the Mineral Resources Act is administered.

**Effective on and from XXXXX**



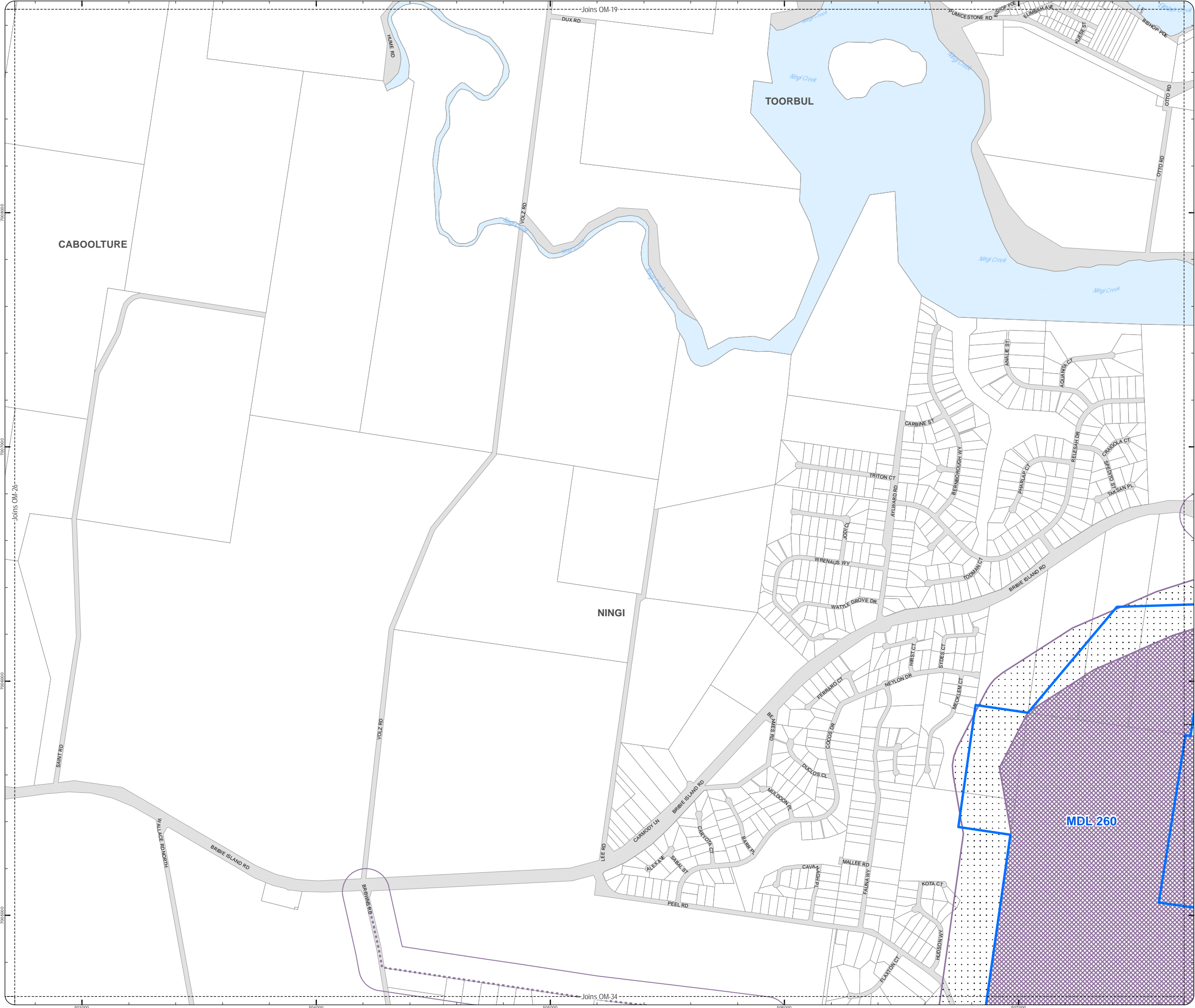
**DISCLAIMER:** Some of the information shown in this document has been provided to Council from external third parties. Council makes no representation and gives no warranty about the accuracy, reliability, completeness or suitability for any particular purpose of the information. Persons should not rely on the information shown in this document to make any decision with financial or legal implications and should instead rely on their own enquiries. To the full extent that it is able to do so in law, Council disclaims all liability (including liability in negligence) for all costs, losses and damages (including indirect and consequential costs, losses and damages) caused by or arising from anyone using or relying on the information shown in this document for any purpose whatsoever. © Copyright Moreton Bay Regional Council 2019

DCDB (Version April 2016) is reproduced with the permission of the State of Queensland



**OM-26 ER**  
**Overlay Map**

Z:\Map Data\GISData\Planning\_Division\01 Planning Scheme Amendments\01\_Proposed Tailored Amendment 102\_Post Consultation and State Approval Version 201902\_M005\OM-Extractive\_Resources.mxd



PLANNING SCHEME  
OVERLAY MAP - EXTRACTIVE RESOURCES

- Property boundaries
- Extractive resources transport route
- Transport route buffer
- Resource processing area
- Separation area
- Mining lease
- Mineral development licence

Please read the following notes about this map:

This overlay map only affects you if your property is identified in a separation area or transport route buffer, and you wish to develop (e.g. build or extend, change use, subdivide, clear native vegetation, fill or excavate).

In accordance with State Government requirements, this map shows extractive resource processing areas, separation areas, and extractive resources transport routes and buffers. This map also shows mining leases and mineral development licences in accordance with the Mineral Resources Act 1989.

Inclusion on this map does not necessarily mean there are associated requirements.

Refer to relevant zone code and development codes for requirements associated with this overlay map.

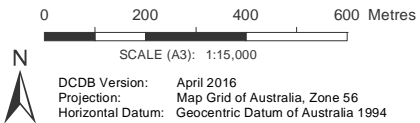
For further information regarding this overlay map, please refer to the Overlay information sheet on Council's planning scheme website ([www.moretonbay.qld.gov.au/mbrcpplanningscheme](http://www.moretonbay.qld.gov.au/mbrcpplanningscheme)) or contact council on 3205 0555.

The Sustainable Planning Act 2009 does not apply to development in the area authorised under the Mineral Resources Act 1989, mining lease and mineral development license area other than:

- (a) for administering IDAS for the Heritage Act, in relation to a Queensland heritage place under the Heritage Act; and
- (b) some aspects of building work.

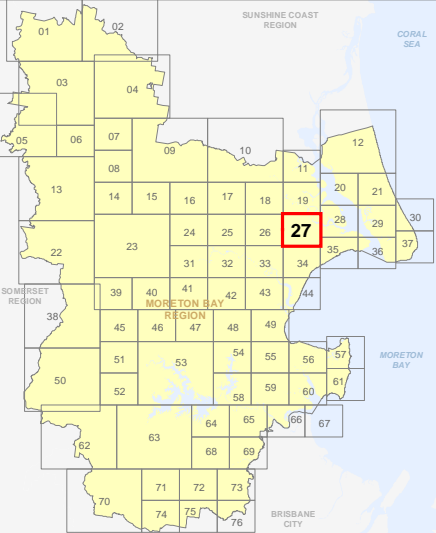
Interested persons may obtain details of the mining lease or mineral development license from the chief executive of the State Government department in which the Mineral Resources Act is administered.

Effective on and from XXXXX



**DISCLAIMER:** Some of the information shown in this document has been provided to Council from external third parties. Council makes no representation and gives no warranty about the accuracy, reliability, completeness or suitability for any particular purpose of the information. Persons should not rely on the information shown in this document to make any decision with financial or legal implications and should instead rely on their own enquiries. To the full extent that it is able to do so in law, Council disclaims all liability (including liability in negligence) for all costs, losses and damages (including indirect and consequential costs, losses and damages) caused by or arising from anyone using or relying on the information shown in this document for any purpose whatsoever. © Copyright Moreton Bay Regional Council 2019

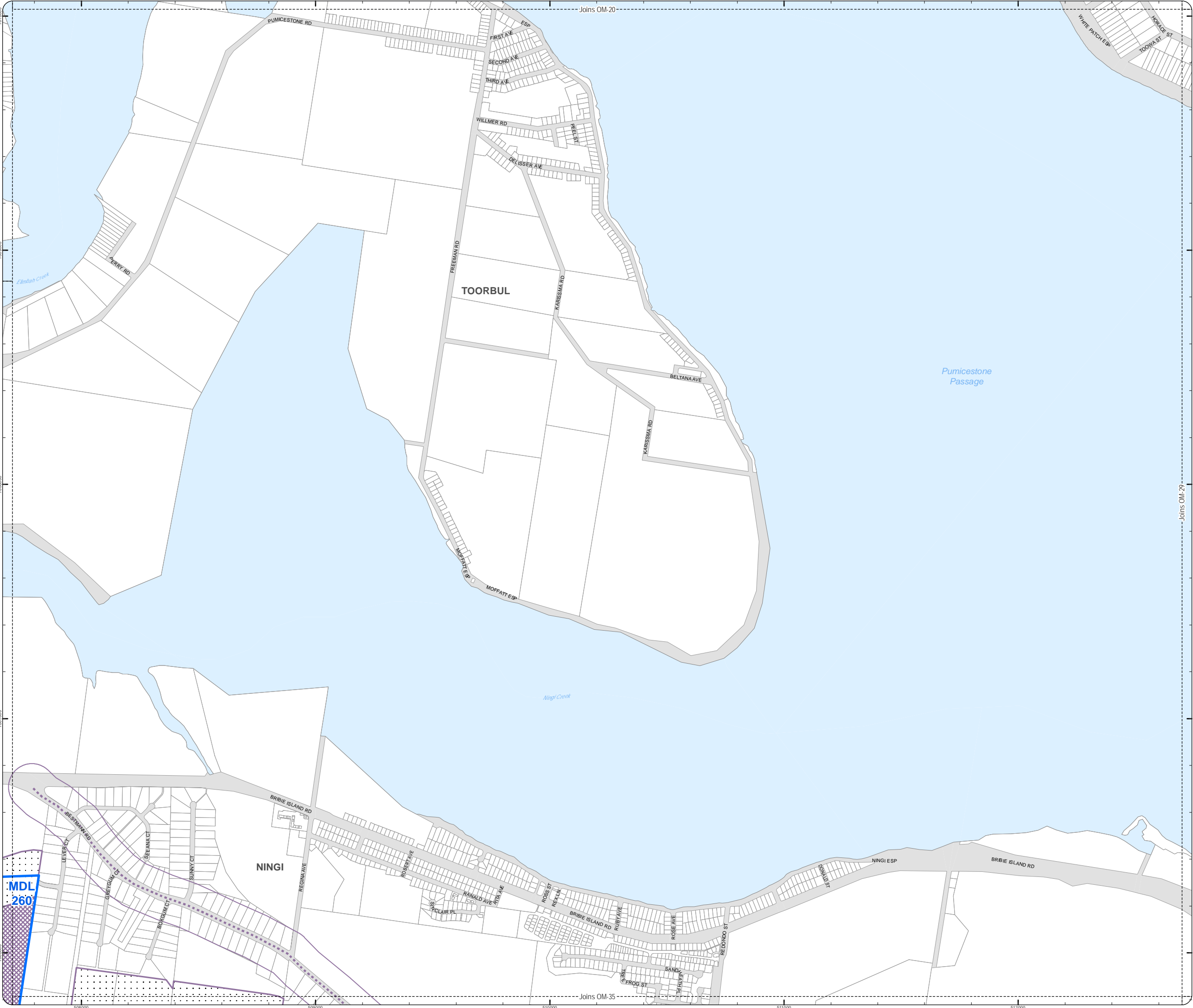
DCDB (Version April 2016) is reproduced with the permission of the State of Queensland



OM-27 ER  
Overlay Map



Z:\MapData\GISData\Planning\_Division\01 Planning Scheme Amendments\01\_Proposed Tailored Amendment 102\_Post Consultation and State Approval Version 201902\_MXDoc\OM-Extractive\_Resources.mxd



PLANNING SCHEME  
OVERLAY MAP - EXTRACTIVE RESOURCES

- Property boundaries
- Extractive resources transport route
- Transport route buffer
- Resource processing area
- Separation area
- Mining lease
- Mineral development licence

Please read the following notes about this map:

This overlay map only affects you if your property is identified in a separation area or transport route buffer, and you wish to develop (e.g. build or extend, change use, subdivide, clear native vegetation, fill or excavate).

In accordance with State Government requirements, this map shows extractive resource processing areas, separation areas, and extractive resources transport routes and buffers. This map also shows mining leases and mineral development licences in accordance with the Mineral Resources Act 1989.

Inclusion on this map does not necessarily mean there are associated requirements.

Refer to relevant zone code and development codes for requirements associated with this overlay map.

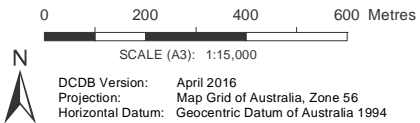
For further information regarding this overlay map, please refer to the Overlay information sheet on Council's planning scheme website ([www.moretonbay.qld.gov.au/mbrcpplanningscheme](http://www.moretonbay.qld.gov.au/mbrcpplanningscheme)) or contact council on 3205 0555.

The Sustainable Planning Act 2009 does not apply to development in the area authorised under the Mineral Resources Act 1989, mining lease and mineral development license area other than:

- (a) for administering IDAS for the Heritage Act, in relation to a Queensland heritage place under the Heritage Act; and
- (b) some aspects of building work.

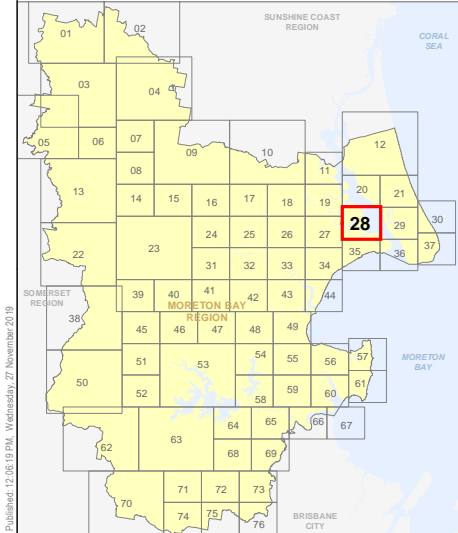
Interested persons may obtain details of the mining lease or mineral development license from the chief executive of the State Government department in which the Mineral Resources Act is administered.

Effective on and from XXXXX



**DISCLAIMER:** Some of the information shown in this document has been provided to Council from external third parties. Council makes no representation and gives no warranty about the accuracy, reliability, completeness or suitability for any particular purpose of the information. Persons should not rely on the information shown in this document to make any decision with financial or legal implications and should instead rely on their own enquiries. To the full extent that it is able to do so in law, Council disclaims all liability (including liability in negligence) for all costs, losses and damages (including indirect and consequential costs, losses and damages) caused by or arising from anyone using or relying on the information shown in this document for any purpose whatsoever. © Copyright Moreton Bay Regional Council 2019

DCDB (Version April 2016) is reproduced with the permission of the State of Queensland



OM-28 ER  
Overlay Map



Z:\MapData\GISData\Planning\_Division\01\_Planning\_SchemeAmendments\01\_Proposed\_TabledAmendment\102\_PostConsultation and State Approval Version 201902\_Moreton Bay OM-29 Extractive Resources.mxd



## PLANNING SCHEME OVERLAY MAP - EXTRACTIVE RESOURCES

Property boundaries

- Extractive resources transport route
- Transport route buffer
- Resource processing area
- Separation area

- Mining lease
- Mineral development licence

Please read the following notes about this map:

This overlay map only affects you if your property is identified in a separation area or transport route buffer, and you wish to develop (e.g. build or extend, change use, subdivide, clear native vegetation, fill or excavate).

In accordance with State Government requirements, this map shows extractive resource processing areas, separation areas, and extractive resources transport routes and buffers. This map also shows mining leases and mineral development licences in accordance with the Mineral Resources Act 1989.

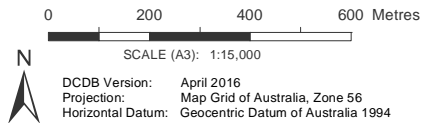
Inclusion on this map does not necessarily mean there are associated requirements.

Refer to relevant zone code and development codes for requirements associated with this overlay map.

For further information regarding this overlay map, please refer to the Overlay information sheet on Council's planning scheme website ([www.moretonbay.qld.gov.au/mbrplanningscheme](http://www.moretonbay.qld.gov.au/mbrplanningscheme)) or contact council on 3205 0555.

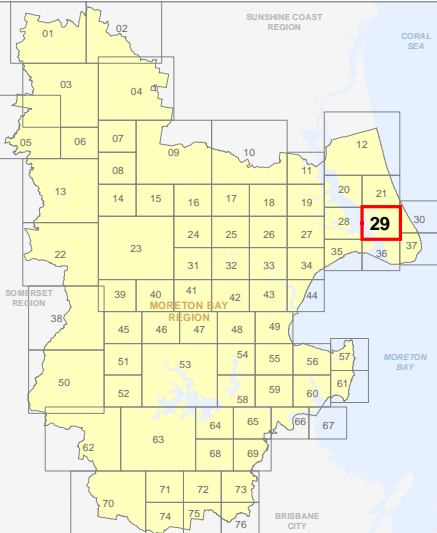
The Sustainable Planning Act 2009 does not apply to development in the area authorised under the Mineral Resources Act 1989, mining lease and mineral development license area other than:  
(a) for administering IDAS for the Heritage Act, in relation to a Queensland heritage place under the Heritage Act; and  
(b) some aspects of building work.  
Interested persons may obtain details of the mining lease or mineral development license from the chief executive of the State Government department in which the Mineral Resources Act is administered.

Effective on and from XXXXX



**DISCLAIMER:** Some of the information shown in this document has been provided to Council from external third parties. Council makes no representation and gives no warranty about the accuracy, reliability, completeness or suitability for any particular purpose of the information. Persons should not rely on the information shown in this document to make any decision with financial or legal implications and should instead rely on their own enquiries. To the full extent that it is able to do so in law, Council disclaims all liability (including liability in negligence) for all costs, losses and damages (including indirect and consequential costs, losses and damages) caused by or arising from anyone using or relying on the information shown in this document for any purpose whatsoever. © Copyright Moreton Bay Regional Council 2019

DCDB (Version April 2016) is reproduced with the permission of the State of Queensland



OM-29 ER  
Overlay Map

Z:\MapData\GISData\Planning\_Division\01 Planning Scheme Amendments\01 Proposed Tailored Amendment 102\_Post Consultation and State Approval Version 201902\_MXD\05 OM-Extractive Resources.mxd



**PLANNING SCHEME**  
**OVERLAY MAP - EXTRACTIVE RESOURCES**

- Property boundaries
- Extractive resources transport route
- Transport route buffer
- Resource processing area
- Separation area
- Mining lease
- Mineral development licence

Please read the following notes about this map:

This overlay map only affects you if your property is identified in a separation area or transport route buffer, and you wish to develop (e.g. build or extend, change use, subdivide, clear native vegetation, fill or excavate).

In accordance with State Government requirements, this map shows extractive resource processing areas, separation areas, and extractive resources transport routes and buffers. This map also shows mining leases and mineral development licences in accordance with the Mineral Resources Act 1989.

Inclusion on this map does not necessarily mean there are associated requirements.

Refer to relevant zone code and development codes for requirements associated with this overlay map.

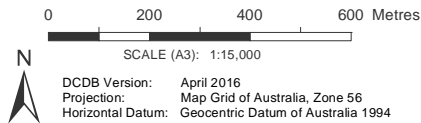
For further information regarding this overlay map, please refer to the Overlay information sheet on Council's planning scheme website ([www.moretonbay.qld.gov.au/mbrcpplanningscheme](http://www.moretonbay.qld.gov.au/mbrcpplanningscheme)) or contact council on 3205 0555.

The Sustainable Planning Act 2009 does not apply to development in the area authorised under the Mineral Resources Act 1989, mining lease and mineral development license area other than:

- (a) for administering IDAS for the Heritage Act, in relation to a Queensland heritage place under the Heritage Act; and
- (b) some aspects of building work.

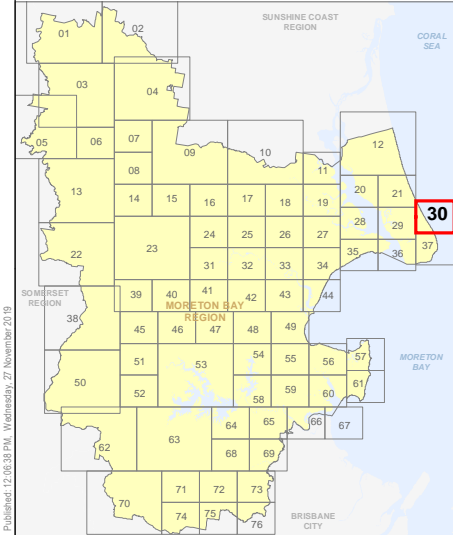
Interested persons may obtain details of the mining lease or mineral development license from the chief executive of the State Government department in which the Mineral Resources Act is administered.

**Effective on and from XXXXX**



**DISCLAIMER:** Some of the information shown in this document has been provided to Council from external third parties. Council makes no representation and gives no warranty about the accuracy, reliability, completeness or suitability for any particular purpose of the information. Persons should not rely on the information shown in this document to make any decision with financial or legal implications and should instead rely on their own enquiries. To the full extent that it is able to do so in law, Council disclaims all liability (including liability in negligence) for all costs, losses and damages (including indirect and consequential costs, losses and damages) caused by or arising from anyone using or relying on the information shown in this document for any purpose whatsoever. © Copyright Moreton Bay Regional Council 2019

DCDB (Version April 2016) is reproduced with the permission of the State of Queensland



**OM-30 ER**  
**Overlay Map**



Z:\MapData\GISData\Planning\_Division\01\_Planning\_SchemeAmendments\01\_Proposed\_TalentedAmendment\_102\_PostConsultation\_and\_StateApproval\_Version\_201902\_MXDs\OM-Extractive\_Resources.mxd



**PLANNING SCHEME**  
**OVERLAY MAP - EXTRACTIVE RESOURCES**

- Property boundaries
- Extractive resources transport route
- Transport route buffer
- Resource processing area
- Separation area
- Mining lease
- Mineral development licence

Please read the following notes about this map:

This overlay map only affects you if your property is identified in a separation area or transport route buffer, and you wish to develop (e.g. build or extend, change use, subdivide, clear native vegetation, fill or excavate).

In accordance with State Government requirements, this map shows extractive resource processing areas, separation areas, and extractive resources transport routes and buffers. This map also shows mining leases and mineral development licences in accordance with the Mineral Resources Act 1989.

Inclusion on this map does not necessarily mean there are associated requirements.

Refer to relevant zone code and development codes for requirements associated with this overlay map.

For further information regarding this overlay map, please refer to the Overlay information sheet on Council's planning scheme website ([www.moretonbay.qld.gov.au/mbrplanningscheme](http://www.moretonbay.qld.gov.au/mbrplanningscheme)) or contact council on 3205 0555.

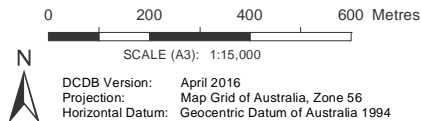
The Sustainable Planning Act 2009 does not apply to development in the area authorised under the Mineral Resources Act 1989, mining lease and mineral development license area other than:

(a) for administering IDAS for the Heritage Act, in relation to a Queensland heritage place under the Heritage Act; and

(b) some aspects of building work.

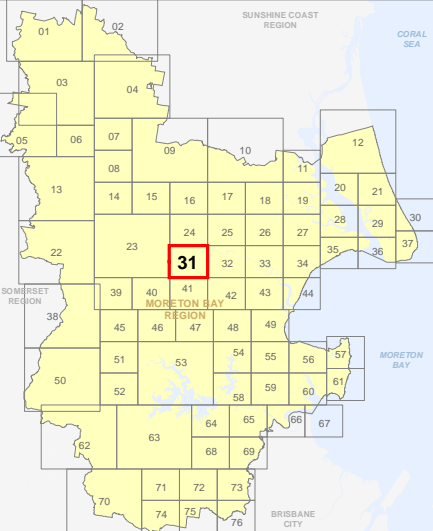
Interested persons may obtain details of the mining lease or mineral development license from the chief executive of the State Government department in which the Mineral Resources Act is administered.

**Effective on and from XXXXX**



**DISCLAIMER:** Some of the information shown in this document has been provided to Council from external third parties. Council makes no representation and gives no warranty about the accuracy, reliability, completeness or suitability for any particular purpose of the information. Persons should not rely on the information shown in this document to make any decision with financial or legal implications and should instead rely on their own enquiries. To the full extent that it is able to do so in law, Council disclaims all liability (including liability in negligence) for all costs, losses and damages (including indirect and consequential costs, losses and damages) caused by or arising from anyone using or relying on the information shown in this document for any purpose whatsoever. © Copyright Moreton Bay Regional Council 2019

DCDB (Version April 2016) is reproduced with the permission of the State of Queensland



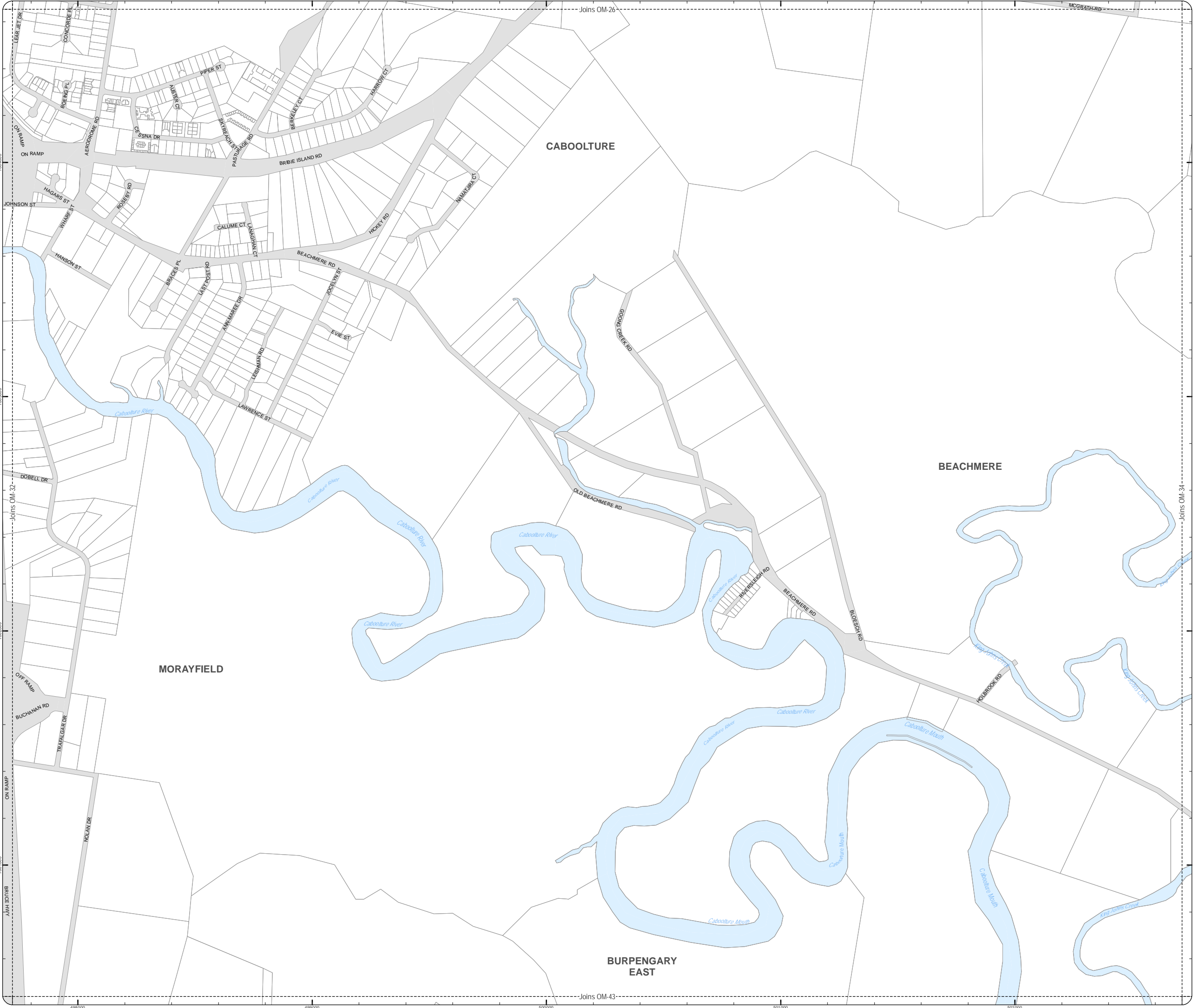
**OM-31 ER**  
**Overlay Map**







Z:\MapData\GISData\Planning\_Division\01 Planning Scheme Amendments\01 Proposed Tailored Amendment 102\_Post Consultation and State Approval Version 201902\_MXDs\OM-33 Extractive Resources.mxd



**PLANNING SCHEME**  
**OVERLAY MAP - EXTRACTIVE RESOURCES**

- Property boundaries
- Extractive resources transport route
- Transport route buffer
- Resource processing area
- Separation area
- Mining lease
- Mineral development licence

Please read the following notes about this map:

This overlay map only affects you if your property is identified in a separation area or transport route buffer, and you wish to develop (e.g. build or extend, change use, subdivide, clear native vegetation, fill or excavate).

In accordance with State Government requirements, this map shows extractive resource processing areas, separation areas, and extractive resources transport routes and buffers. This map also shows mining leases and mineral development licences in accordance with the Mineral Resources Act 1989.

Inclusion on this map does not necessarily mean there are associated requirements.

Refer to relevant zone code and development codes for requirements associated with this overlay map.

For further information regarding this overlay map, please refer to the Overlay information sheet on Council's planning scheme website ([www.moretonbay.qld.gov.au/mbrcpplanningscheme](http://www.moretonbay.qld.gov.au/mbrcpplanningscheme)) or contact council on 3205 0555.

The Sustainable Planning Act 2009 does not apply to development in the area authorised under the Mineral Resources Act 1989, mining lease and mineral development license area other than:

- (a) for administering IDAS for the Heritage Act, in relation to a Queensland heritage place under the Heritage Act; and
- (b) some aspects of building work.

Interested persons may obtain details of the mining lease or mineral development license from the chief executive of the State Government department in which the Mineral Resources Act is administered.

**Effective on and from XXXXX**

0 200 400 600 Metres

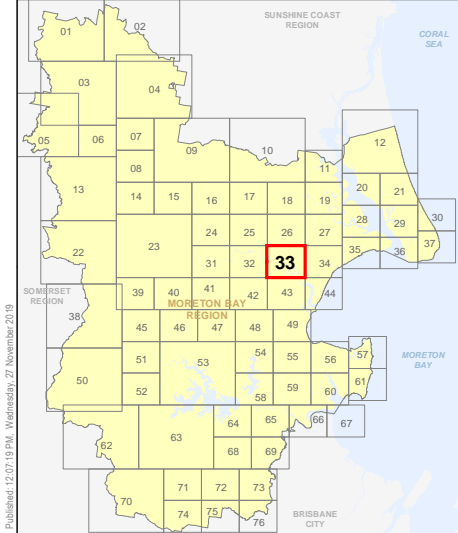
SCALE (A3): 1:15,000

N

DCDB Version: April 2016  
Projection: Map Grid of Australia, Zone 56  
Horizontal Datum: Geocentric Datum of Australia 1994

**DISCLAIMER:** Some of the information shown in this document has been provided to Council from external third parties. Council makes no representation and gives no warranty about the accuracy, reliability, completeness or suitability for any particular purpose of the information. Persons should not rely on the information shown in this document to make any decision with financial or legal implications and should instead rely on their own enquiries. To the full extent that it is able to do so in law, Council disclaims all liability (including liability in negligence) for all costs, losses and damages (including indirect and consequential costs, losses and damages) caused by or arising from anyone using or relying on the information shown in this document for any purpose whatsoever. © Copyright Moreton Bay Regional Council 2019

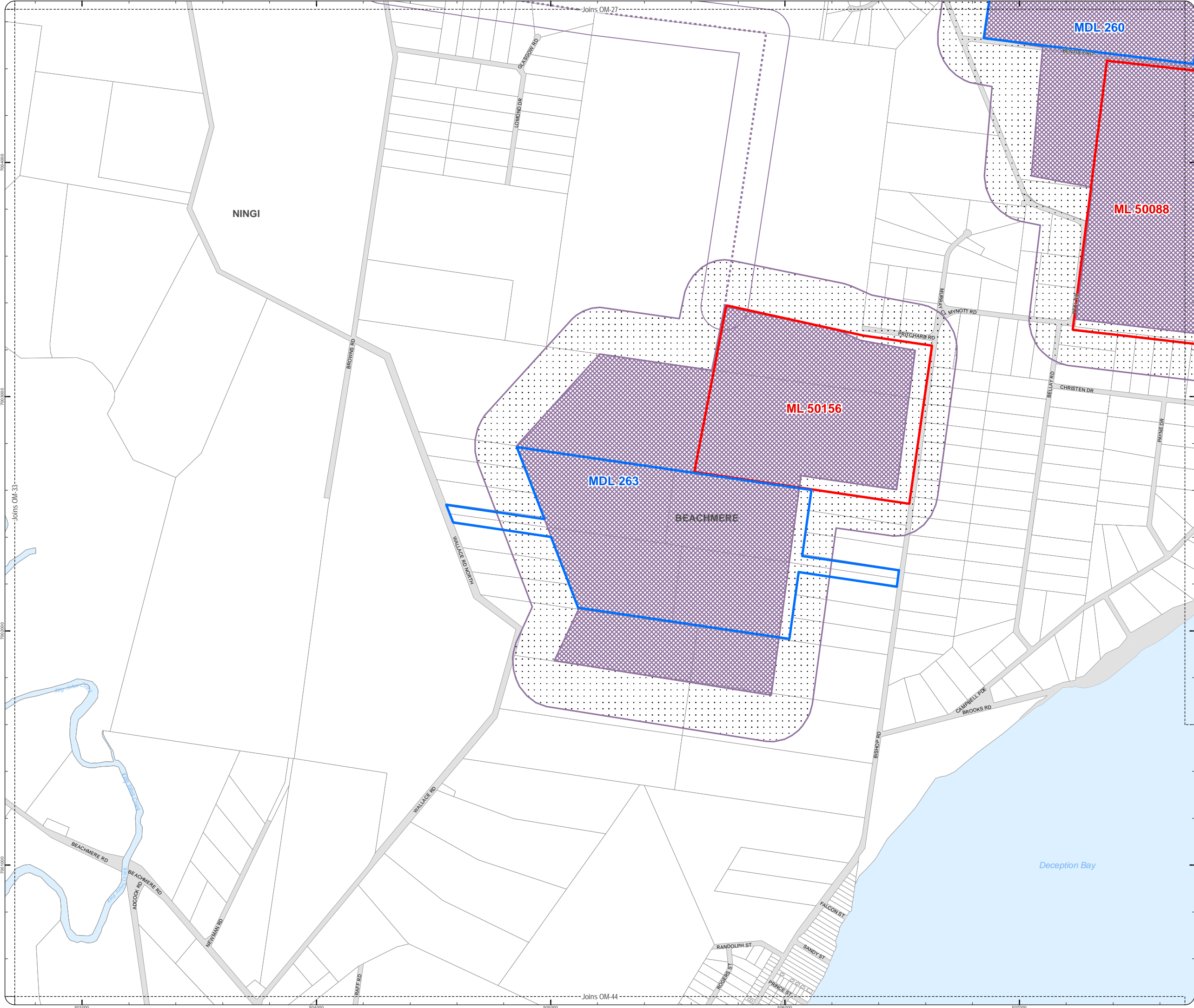
DCDB (Version April 2016) is reproduced with the permission of the State of Queensland



**OM-33 ER  
Overlay Map**



Z:\MapData\GISData\Planning\_Division\01 Planning Scheme Amendments\01 Proposed Tailored Amendment 102\_Post Consultation and State Approval Version 201902\_MXDs\OM-Extractive\_Resources.mxd



**PLANNING SCHEME**  
OVERLAY MAP - EXTRACTIVE RESOURCES

Property boundaries

- Extractive resources transport route
- Transport route buffer
- Resource processing area
- Separation area

- Mining lease
- Mineral development licence

Please read the following notes about this map:

This overlay map only affects you if your property is identified in a separation area or transport route buffer, and you wish to develop (e.g. build or extend, change use, subdivide, clear native vegetation, fill or excavate).

In accordance with State Government requirements, this map shows extractive resource processing areas, separation areas, and extractive resources transport routes and buffers. This map also shows mining leases and mineral development licences in accordance with the Mineral Resources Act 1989.

Inclusion on this map does not necessarily mean there are associated requirements.

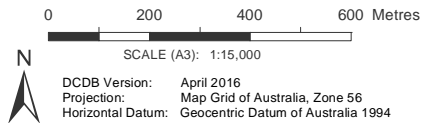
Refer to relevant zone code and development codes for requirements associated with this overlay map.

For further information regarding this overlay map, please refer to the Overlay information sheet on Council's planning scheme website ([www.moretonbay.qld.gov.au/mbrcpplanningscheme](http://www.moretonbay.qld.gov.au/mbrcpplanningscheme)) or contact council on 3205 0555.

The Sustainable Planning Act 2009 does not apply to development in the area authorised under the Mineral Resources Act 1989, mining lease and mineral development license area other than:

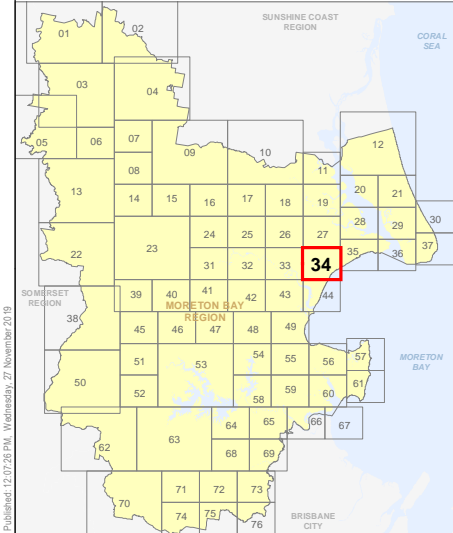
- (a) for administering IDAS for the Heritage Act, in relation to a Queensland heritage place under the Heritage Act; and
  - (b) some aspects of building work.
- Interested persons may obtain details of the mining lease or mineral development license from the chief executive of the State Government department in which the Mineral Resources Act is administered.

Effective on and from XXXXX



**DISCLAIMER:** Some of the information shown in this document has been provided to Council from external third parties. Council makes no representation and gives no warranty about the accuracy, reliability, completeness or suitability for any particular purpose of the information. Persons should not rely on the information shown in this document to make any decision with financial or legal implications and should instead rely on their own enquiries. To the full extent that it is able to do so in law, Council disclaims all liability (including liability in negligence) for all costs, losses and damages (including indirect and consequential costs, losses and damages) caused by or arising from anyone using or relying on the information shown in this document for any purpose whatsoever. © Copyright Moreton Bay Regional Council 2019

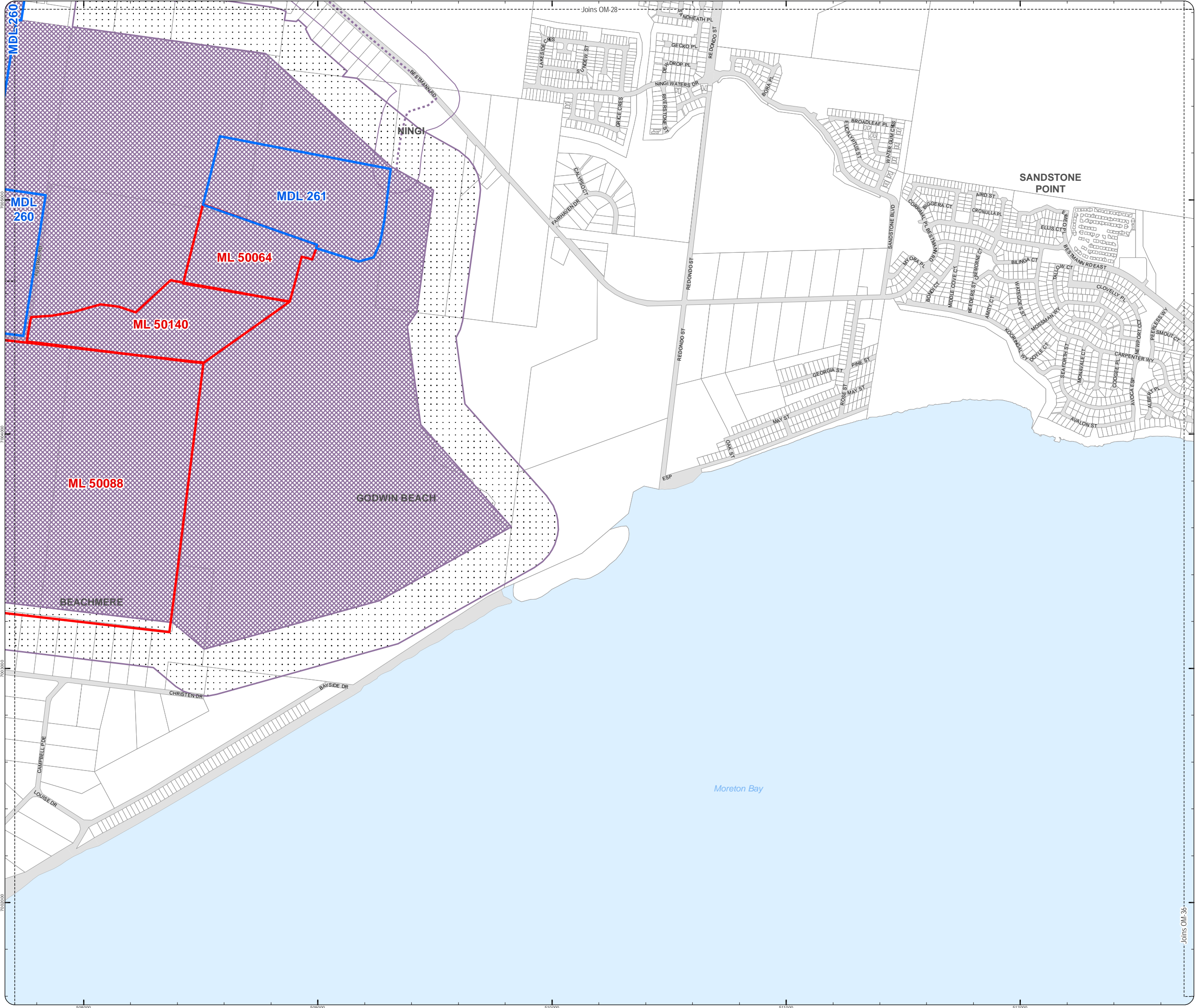
DCDB (Version April 2016) is reproduced with the permission of the State of Queensland



**OM-34 ER  
Overlay Map**



Z:\MapData\GISData\Planning\_Division\01 Planning Scheme Amendments\01 Proposed\Tailored Amendment 102\_Post Consultation and State Approval Version 201902\_MXDoc\OM-Extractive Resources.mxd



**PLANNING SCHEME**  
**OVERLAY MAP - EXTRACTIVE RESOURCES**

Property boundaries

- Extractive resources transport route
- Transport route buffer
- Resource processing area
- Separation area

- Mining lease
- Mineral development licence

Please read the following notes about this map:

This overlay map only affects you if your property is identified in a separation area or transport route buffer, and you wish to develop (e.g. build or extend, change use, subdivide, clear native vegetation, fill or excavate).

In accordance with State Government requirements, this map shows extractive resource processing areas, separation areas, and extractive resources transport routes and buffers. This map also shows mining leases and mineral development licences in accordance with the Mineral Resources Act 1989.

Inclusion on this map does not necessarily mean there are associated requirements.

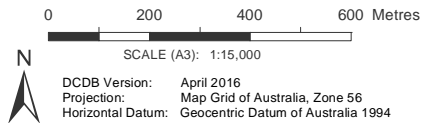
Refer to relevant zone code and development codes for requirements associated with this overlay map.

For further information regarding this overlay map, please refer to the Overlay information sheet on Council's planning scheme website ([www.moretonbay.qld.gov.au/mbrcpplanningsscheme](http://www.moretonbay.qld.gov.au/mbrcpplanningsscheme)) or contact council on 3205 0555.

The Sustainable Planning Act 2009 does not apply to development in the area authorised under the Mineral Resources Act 1989, mining lease and mineral development license area other than:

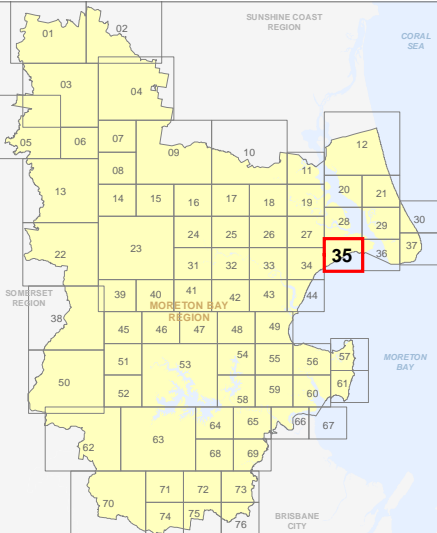
- (a) for administering IDAS for the Heritage Act, in relation to a Queensland heritage place under the Heritage Act; and
  - (b) some aspects of building work.
- Interested persons may obtain details of the mining lease or mineral development license from the chief executive of the State Government department in which the Mineral Resources Act is administered.

**Effective on and from XXXXX**



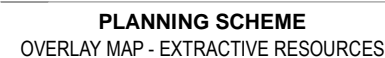
**DISCLAIMER:** Some of the information shown in this document has been provided to Council from external third parties. Council makes no representation and gives no warranty about the accuracy, reliability, completeness or suitability for any particular purpose of the information. Persons should not rely on the information shown in this document to make any decision with financial or legal implications and should instead rely on their own enquiries. To the full extent that it is able to do so in law, Council disclaims all liability (including liability in negligence) for all costs, losses and damages (including indirect and consequential costs, losses and damages) caused by or arising from anyone using or relying on the information shown in this document for any purpose whatsoever. © Copyright Moreton Bay Regional Council 2019

DCDB (Version April 2016) is reproduced with the permission of the State of Queensland



**OM-35 ER**  
**Overlay Map**





- Please read the following notes about this map:

In accordance with State Government requirements, this map shows extractive resource processing areas, separation areas, and extractive resources transport routes and buffers. This map also shows mining leases and mineral development licences in accordance with the Mineral Resources Act 1989.

Refer to relevant zone code and development codes for requirements associated with this overlay map.

The Sustainable Planning Act 2009 does not apply to development in the area authorised under the Mineral Resources Act 1989, mining lease and mineral development license area other than:

- (a) for administering IDAS for the Heritage Act, in relation to a Queensland heritage place under the Heritage Act; and
- (b) some aspects of building work.

Interested persons may obtain details of the mining lease or mineral development license from the chief executive of the State Government department in which the Mineral Resources Act is administered.

0                      200                      400                      600 Metres



**DISCLAIMER:** Some of the information shown in this document has been provided to Council from external third parties. Council makes no representation and gives no warranty about the accuracy, reliability, completeness or suitability for any particular purpose of the information. Persons should not rely on the information shown in this document to make any decision with financial or legal implications and should instead rely on their own enquiries. To the full extent that it is able to do so in law, Council disclaims all liability (including liability in negligence) for all costs, losses and damages (including indirect and consequential costs, losses and damages) caused by or arising from anyone using or relying on the information shown in this document for any purpose whatsoever.

© Copyright Moreton Bay Regional Council 2019

DCDB (Version April 2016) is reproduced with the permission of the State of Queensland

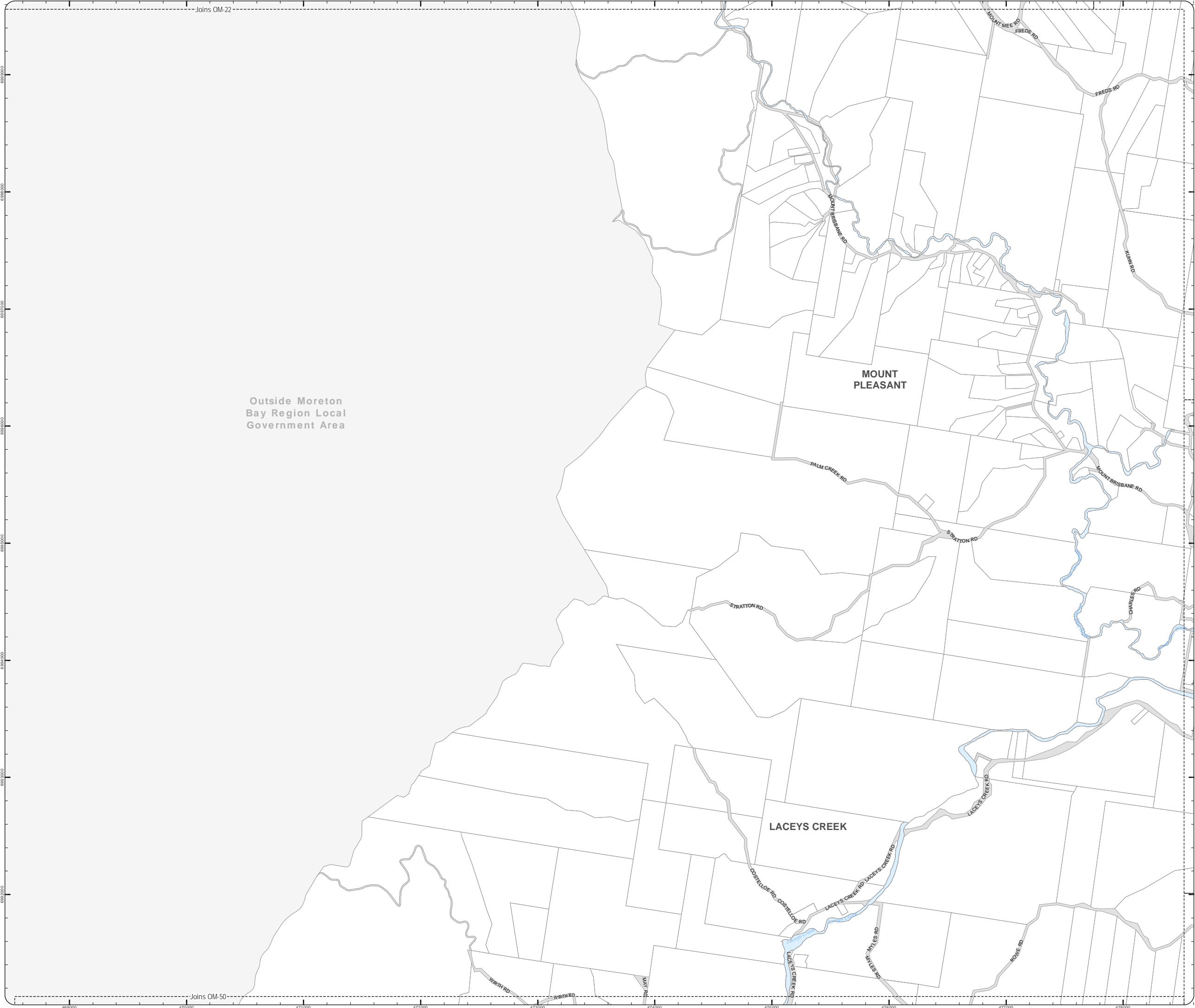


# OM-36 ER Overlay Map





Z:\MapData\GISData\Planning\_Division\01 Planning Scheme Amendments\01 Proposed\Tailored Amendment 102\_Post Consultation and State Approval Version 201902\_M005\OML Extractive Resources.mxd



- PLANNING SCHEME**  
**OVERLAY MAP - EXTRACTIVE RESOURCES**
- Property boundaries
  - Extractive resources transport route
  - Transport route buffer
  - Resource processing area
  - Separation area
  - Mining lease
  - Mineral development licence

Please read the following notes about this map:

This overlay map only affects you if your property is identified in a separation area or transport route buffer, and you wish to develop (e.g. build or extend, change use, subdivide, clear native vegetation, fill or excavate).

In accordance with State Government requirements, this map shows extractive resource processing areas, separation areas, and extractive resources transport routes and buffers. This map also shows mining leases and mineral development licences in accordance with the Mineral Resources Act 1989.

Inclusion on this map does not necessarily mean there are associated requirements.

Refer to relevant zone code and development codes for requirements associated with this overlay map.

For further information regarding this overlay map, please refer to the Overlay information sheet on Council's planning scheme website ([www.moretonbay.qld.gov.au/mbrcpplanningscheme](http://www.moretonbay.qld.gov.au/mbrcpplanningscheme)) or contact council on 3205 0555.

The Sustainable Planning Act 2009 does not apply to development in the area authorised under the Mineral Resources Act 1989, mining lease and mineral development license area other than:

- (a) for administering IDAS for the Heritage Act, in relation to a Queensland heritage place under the Heritage Act; and
- (b) some aspects of building work.

Interested persons may obtain details of the mining lease or mineral development license from the chief executive of the State Government department in which the Mineral Resources Act is administered.

**Effective on and from XXXXX**

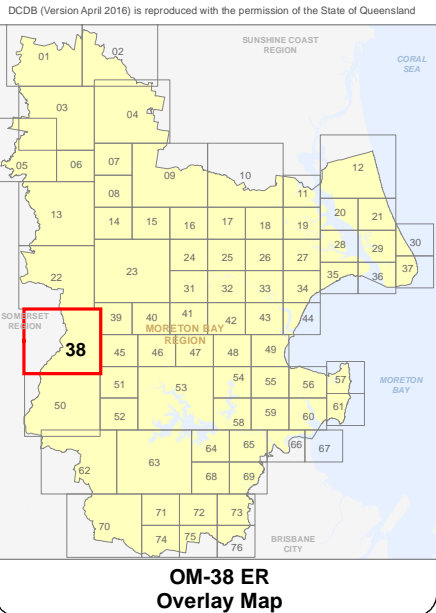
0 400 800 1,200 Metres

SCALE (A3): 1:30,000

N

DCDB Version: April 2016  
Projection: Map Grid of Australia, Zone 56  
Horizontal Datum: Geocentric Datum of Australia 1994

**DISCLAIMER:** Some of the information shown in this document has been provided to Council from external third parties. Council makes no representation and gives no warranty about the accuracy, reliability, completeness or suitability for any particular purpose of the information. Persons should not rely on the information shown in this document to make any decision with financial or legal implications and should instead rely on their own enquiries. To the full extent that it is able to do so in law, Council disclaims all liability (including liability in negligence) for all costs, losses and damages (including indirect and consequential costs, losses and damages) caused by or arising from anyone using or relying on the information shown in this document for any purpose whatsoever. © Copyright Moreton Bay Regional Council 2019



Z:\MapData\GISData\Planning\_Division\01 Planning Scheme Amendments\01 Proposed\Tailored Amendment 102\_Post Consultation and State Approval Version 201902\_MXDs\OM-38\_Extractive Resources.mxd



**PLANNING SCHEME**  
**OVERLAY MAP - EXTRACTIVE RESOURCES**

- Property boundaries
- Extractive resources transport route
- Transport route buffer
- Resource processing area
- Separation area
- Mining lease
- Mineral development licence

Please read the following notes about this map:

This overlay map only affects you if your property is identified in a separation area or transport route buffer, and you wish to develop (e.g. build or extend, change use, subdivide, clear native vegetation, fill or excavate).

In accordance with State Government requirements, this map shows extractive resource processing areas, separation areas, and extractive resources transport routes and buffers. This map also shows mining leases and mineral development licences in accordance with the Mineral Resources Act 1989.

Inclusion on this map does not necessarily mean there are associated requirements.


Refer to relevant zone code and development codes for requirements associated with this overlay map.

For further information regarding this overlay map, please refer to the Overlay information sheet on Council's planning scheme website ([www.moretonbay.qld.gov.au/mbrcpplanningscheme](http://www.moretonbay.qld.gov.au/mbrcpplanningscheme)) or contact council on 3205 0555.

The Sustainable Planning Act 2009 does not apply to development in the area authorised under the Mineral Resources Act 1989, mining lease and mineral development license area other than:

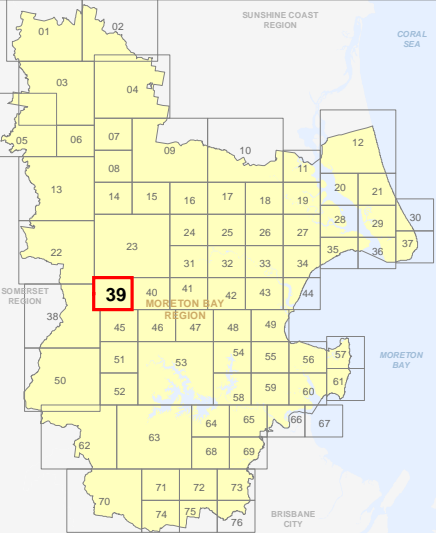
- (a) for administering IDAS for the Heritage Act, in relation to a Queensland heritage place under the Heritage Act; and
- (b) some aspects of building work.

Interested persons may obtain details of the mining lease or mineral development license from the chief executive of the State Government department in which the Mineral Resources Act is administered.



**DISCLAIMER:** Some of the information shown in this document has been provided to Council from external third parties. Council makes no representation and gives no warranty about the accuracy, reliability, completeness or suitability for any particular purpose of the information. Persons should not rely on the information shown in this document to make any decision with financial or legal implications and should instead rely on their own enquiries. To the full extent that it is able to do so in law, Council disclaims all liability (including liability in negligence) for all costs, losses and damages (including indirect and consequential costs, losses and damages) caused by or arising from anyone using or relying on the information shown in this document for any purpose whatsoever. © Copyright Moreton Bay Regional Council 2019

DCDB (Version April 2016) is reproduced with the permission of the State of Queensland



**OM-39 ER**  
**Overlay Map**



Z:\MapData\GISData\Planning\_Division\01 Planning Scheme Amendments\01\_Proposed\Tailored Amendment 102\_Post Consultation and State Approval Version 201902\_M005\OM-46 Extractive Resources.mxd



**PLANNING SCHEME**  
**OVERLAY MAP - EXTRACTIVE RESOURCES**

- Property boundaries
- Extractive resources transport route
- Transport route buffer
- Resource processing area
- Separation area
- Mining lease
- Mineral development licence

Please read the following notes about this map:

This overlay map only affects you if your property is identified in a separation area or transport route buffer, and you wish to develop (e.g. build or extend, change use, subdivide, clear native vegetation, fill or excavate).

In accordance with State Government requirements, this map shows extractive resource processing areas, separation areas, and extractive resources transport routes and buffers. This map also shows mining leases and mineral development licences in accordance with the Mineral Resources Act 1989.

Inclusion on this map does not necessarily mean there are associated requirements.

Refer to relevant zone code and development codes for requirements associated with this overlay map.

For further information regarding this overlay map, please refer to the Overlay information sheet on Council's planning scheme website ([www.moretonbay.qld.gov.au/mbrcpplanningscheme](http://www.moretonbay.qld.gov.au/mbrcpplanningscheme)) or contact council on 3205 0555.

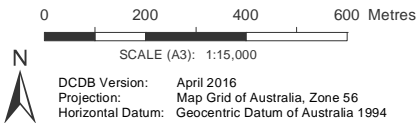
The Sustainable Planning Act 2009 does not apply to development in the area authorised under the Mineral Resources Act 1989, mining lease and mineral development license area other than:

(a) for administering IDAS for the Heritage Act, in relation to a Queensland heritage place under the Heritage Act; and

(b) some aspects of building work.

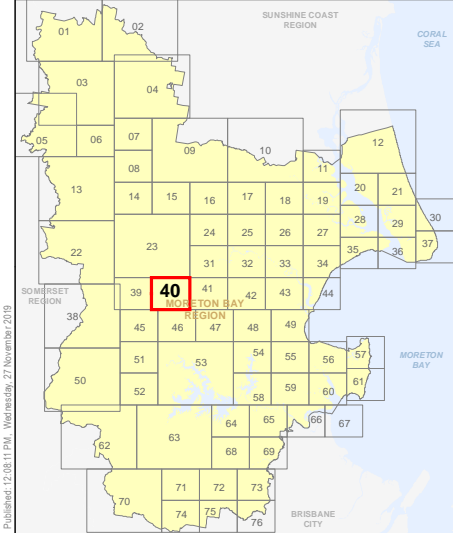
Interested persons may obtain details of the mining lease or mineral development license from the chief executive of the State Government department in which the Mineral Resources Act is administered.

**Effective on and from XXXXX**



**DISCLAIMER:** Some of the information shown in this document has been provided to Council from external third parties. Council makes no representation and gives no warranty about the accuracy, reliability, completeness or suitability for any particular purpose of the information. Persons should not rely on the information shown in this document to make any decision with financial or legal implications and should instead rely on their own enquiries. To the full extent that it is able to do so in law, Council disclaims all liability (including liability in negligence) for all costs, losses and damages (including indirect and consequential costs, losses and damages) caused by or arising from anyone using or relying on the information shown in this document for any purpose whatsoever. © Copyright Moreton Bay Regional Council 2019

DCDB (Version April 2016) is reproduced with the permission of the State of Queensland



**OM-40 ER**  
**Overlay Map**

Z:\MapData\GISData\Planning\_Division\01 Planning Scheme Amendments\102 Post Consultation and State Approval Version 201902\_M005\OM-1 Extractive Resources.mxd



**PLANNING SCHEME**  
**OVERLAY MAP - EXTRACTIVE RESOURCES**

- Property boundaries
- Extractive resources transport route
- Transport route buffer
- Resource processing area
- Separation area
- Mining lease
- Mineral development licence

Please read the following notes about this map:

This overlay map only affects you if your property is identified in a separation area or transport route buffer, and you wish to develop (e.g. build or extend, change use, subdivide, clear native vegetation, fill or excavate).

In accordance with State Government requirements, this map shows extractive resource processing areas, separation areas, and extractive resources transport routes and buffers. This map also shows mining leases and mineral development licences in accordance with the Mineral Resources Act 1989.

Inclusion on this map does not necessarily mean there are associated requirements.

Refer to relevant zone code and development codes for requirements associated with this overlay map.

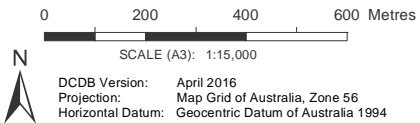
For further information regarding this overlay map, please refer to the Overlay information sheet on Council's planning scheme website ([www.moretonbay.qld.gov.au/mbrcpplanningsscheme](http://www.moretonbay.qld.gov.au/mbrcpplanningsscheme)) or contact council on 3205 0555.

The Sustainable Planning Act 2009 does not apply to development in the area authorised under the Mineral Resources Act 1989, mining lease and mineral development license area other than:

- (a) for administering IDAS for the Heritage Act, in relation to a Queensland heritage place under the Heritage Act; and
- (b) some aspects of building work.

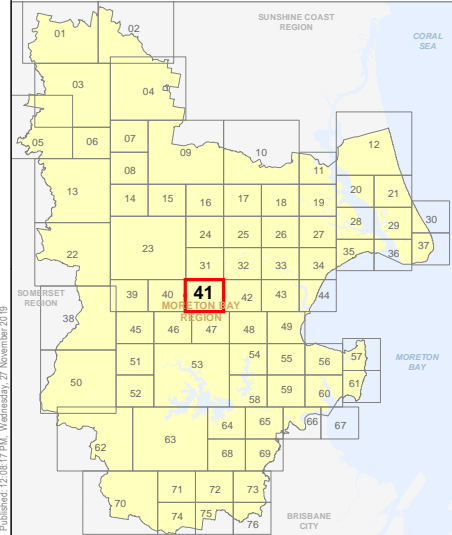
Interested persons may obtain details of the mining lease or mineral development license from the chief executive of the State Government department in which the Mineral Resources Act is administered.

Effective on and from XXXXX



**DISCLAIMER:** Some of the information shown in this document has been provided to Council from external third parties. Council makes no representation and gives no warranty about the accuracy, reliability, completeness or suitability for any particular purpose of the information. Persons should not rely on the information shown in this document to make any decision with financial or legal implications and should instead rely on their own enquiries. To the full extent that it is able to do so in law, Council disclaims all liability (including liability in negligence) for all costs, losses and damages (including indirect and consequential costs, losses and damages) caused by or arising from anyone using or relying on the information shown in this document for any purpose whatsoever. © Copyright Moreton Bay Regional Council 2019

DCDB (Version April 2016) is reproduced with the permission of the State of Queensland



**OM-41 ER**  
**Overlay Map**



Z:\MapData\GISData\Planning\_Division\01 Planning Scheme Amendments\01 Proposed\Tabled Amendment 1102\_Post Consultation and State Approval Version 201902\_Moreton Bay OM-42 Extractive Resources.mxd



PLANNING SCHEME  
OVERLAY MAP - EXTRACTIVE RESOURCES

- Property boundaries
- Extractive resources transport route
- Transport route buffer
- Resource processing area
- Separation area
- Mining lease
- Mineral development licence

Please read the following notes about this map:

This overlay map only affects you if your property is identified in a separation area or transport route buffer, and you wish to develop (e.g. build or extend, change use, subdivide, clear native vegetation, fill or excavate).

In accordance with State Government requirements, this map shows extractive resource processing areas, separation areas, and extractive resources transport routes and buffers. This map also shows mining leases and mineral development licences in accordance with the Mineral Resources Act 1989.

Inclusion on this map does not necessarily mean there are associated requirements.

Refer to relevant zone code and development codes for requirements associated with this overlay map.

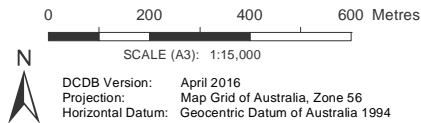
For further information regarding this overlay map, please refer to the Overlay information sheet on Council's planning scheme website ([www.moretonbay.qld.gov.au/mbrplanningscheme](http://www.moretonbay.qld.gov.au/mbrplanningscheme)) or contact council on 3205 0555.

The Sustainable Planning Act 2009 does not apply to development in the area authorised under the Mineral Resources Act 1989, mining lease and mineral development license area other than:

- (a) for administering IDAS for the Heritage Act, in relation to a Queensland heritage place under the Heritage Act; and
- (b) some aspects of building work.

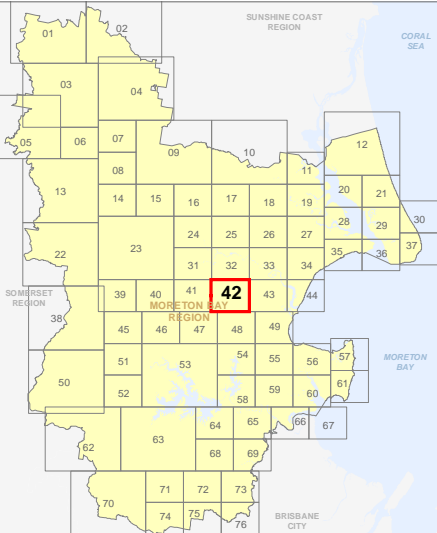
Interested persons may obtain details of the mining lease or mineral development license from the chief executive of the State Government department in which the Mineral Resources Act is administered.

Effective on and from XXXXX



**DISCLAIMER:** Some of the information shown in this document has been provided to Council from external third parties. Council makes no representation and gives no warranty about the accuracy, reliability, completeness or suitability for any particular purpose of the information. Persons should not rely on the information shown in this document to make any decision with financial or legal implications and should instead rely on their own enquiries. To the full extent that it is able to do so in law, Council disclaims all liability (including liability in negligence) for all costs, losses and damages (including indirect and consequential costs, losses and damages) caused by or arising from anyone using or relying on the information shown in this document for any purpose whatsoever. © Copyright Moreton Bay Regional Council 2019

DCDB (Version April 2016) is reproduced with the permission of the State of Queensland



OM-42 ER  
Overlay Map



Z:\MapData\GISData\Planning\_Division\01\_Planning\_SchemeAmendments\01\_Proposed\_TabledAmendment\_102\_PostConsultation\_and\_StateApproval\_Version\_201902\_MXDs\OM-43\_Extractive\_Resources.mxd



**PLANNING SCHEME**  
**OVERLAY MAP - EXTRACTIVE RESOURCES**

- Property boundaries
- Extractive resources transport route
- Transport route buffer
- Resource processing area
- Separation area
- Mining lease
- Mineral development licence

Please read the following notes about this map:

This overlay map only affects you if your property is identified in a separation area or transport route buffer, and you wish to develop (e.g. build or extend, change use, subdivide, clear native vegetation, fill or excavate).

In accordance with State Government requirements, this map shows extractive resource processing areas, separation areas, and extractive resources transport routes and buffers. This map also shows mining leases and mineral development licences in accordance with the Mineral Resources Act 1989.

Inclusion on this map does not necessarily mean there are associated requirements.

Refer to relevant zone code and development codes for requirements associated with this overlay map.

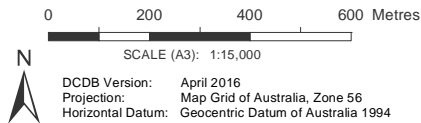
For further information regarding this overlay map, please refer to the Overlay information sheet on Council's planning scheme website ([www.moretonbay.qld.gov.au/mbrplanningscheme](http://www.moretonbay.qld.gov.au/mbrplanningscheme)) or contact council on 3205 0555.

The Sustainable Planning Act 2009 does not apply to development in the area authorised under the Mineral Resources Act 1989, mining lease and mineral development license area other than:

- (a) for administering IDAS for the Heritage Act, in relation to a Queensland heritage place under the Heritage Act; and
- (b) some aspects of building work.

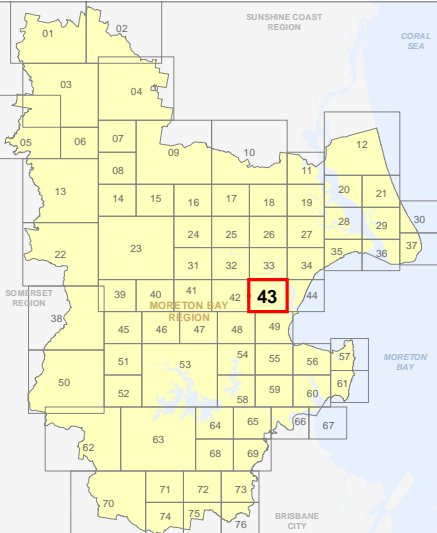
Interested persons may obtain details of the mining lease or mineral development license from the chief executive of the State Government department in which the Mineral Resources Act is administered.

**Effective on and from XXXXX**



**DISCLAIMER:** Some of the information shown in this document has been provided to Council from external third parties. Council makes no representation and gives no warranty about the accuracy, reliability, completeness or suitability for any particular purpose of the information. Persons should not rely on the information shown in this document to make any decision with financial or legal implications and should instead rely on their own enquiries. To the full extent that it is able to do so in law, Council disclaims all liability (including liability in negligence) for all costs, losses and damages (including indirect and consequential costs, losses and damages) caused by or arising from anyone using or relying on the information shown in this document for any purpose whatsoever. © Copyright Moreton Bay Regional Council 2019

DCDB (Version April 2016) is reproduced with the permission of the State of Queensland



**OM-43 ER  
Overlay Map**



Z:\MapData\GISData\Planning\_Division\01 Planning Scheme Amendments\01 Proposed\Tailored Amendment 102\_Post Consultation and State Approval Version 201902\_Moreton Bay Regional Council\Extractive Resources.mxd



## PLANNING SCHEME OVERLAY MAP - EXTRACTIVE RESOURCES

- Property boundaries
- Extractive resources transport route
- Transport route buffer
- Resource processing area
- Separation area
- Mining lease
- Mineral development licence

Please read the following notes about this map:

This overlay map only affects you if your property is identified in a separation area or transport route buffer, and you wish to develop (e.g. build or extend, change use, subdivide, clear native vegetation, fill or excavate).

In accordance with State Government requirements, this map shows extractive resource processing areas, separation areas, and extractive resources transport routes and buffers. This map also shows mining leases and mineral development licences in accordance with the Mineral Resources Act 1989.

Inclusion on this map does not necessarily mean there are associated requirements.

Refer to relevant zone code and development codes for requirements associated with this overlay map.

For further information regarding this overlay map, please refer to the Overlay information sheet on Council's planning scheme website ([www.moretonbay.qld.gov.au/mbrplanningscheme](http://www.moretonbay.qld.gov.au/mbrplanningscheme)) or contact council on 3205 0555.

The Sustainable Planning Act 2009 does not apply to development in the area authorised under the Mineral Resources Act 1989, mining lease and mineral development license area other than:

- (a) for administering IDAS for the Heritage Act, in relation to a Queensland heritage place under the Heritage Act; and
- (b) some aspects of building work.

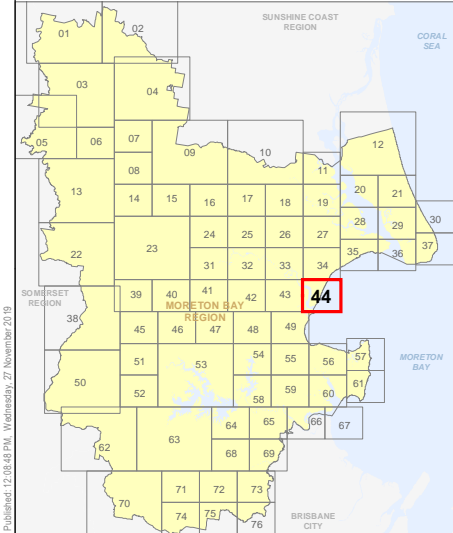
Interested persons may obtain details of the mining lease or mineral development license from the chief executive of the State Government department in which the Mineral Resources Act is administered.

Effective on and from XXXXX



**DISCLAIMER:** Some of the information shown in this document has been provided to Council from external third parties. Council makes no representation and gives no warranty about the accuracy, reliability, completeness or suitability for any particular purpose of the information. Persons should not rely on the information shown in this document to make any decision with financial or legal implications and should instead rely on their own enquiries. To the full extent that it is able to do so in law, Council disclaims all liability (including liability in negligence) for all costs, losses and damages (including indirect and consequential costs, losses and damages) caused by or arising from anyone using or relying on the information shown in this document for any purpose whatsoever. © Copyright Moreton Bay Regional Council 2019

DCDB (Version April 2016) is reproduced with the permission of the State of Queensland



OM-44 ER  
Overlay Map

Z:\MapData\GISData\Planning\_Division\01 Planning Scheme Amendments\01 Proposed\Tailored Amendment 102\_Post Consultation and State Approval Version 201902\_Moreton Bay Regional Council\Extractive Resources.mxd



**PLANNING SCHEME**  
**OVERLAY MAP - EXTRACTIVE RESOURCES**

- Property boundaries
- Extractive resources transport route
- Transport route buffer
- Resource processing area
- Separation area
- Mining lease
- Mineral development licence

Please read the following notes about this map:

This overlay map only affects you if your property is identified in a separation area or transport route buffer, and you wish to develop (e.g. build or extend, change use, subdivide, clear native vegetation, fill or excavate).

In accordance with State Government requirements, this map shows extractive resource processing areas, separation areas, and extractive resources transport routes and buffers. This map also shows mining leases and mineral development licences in accordance with the Mineral Resources Act 1989.

Inclusion on this map does not necessarily mean there are associated requirements.

Refer to relevant zone code and development codes for requirements associated with this overlay map.

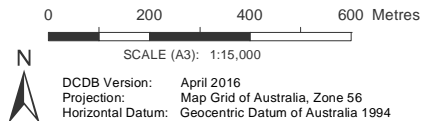
For further information regarding this overlay map, please refer to the Overlay information sheet on Council's planning scheme website ([www.moretonbay.qld.gov.au/mbrcpplanningscheme](http://www.moretonbay.qld.gov.au/mbrcpplanningscheme)) or contact council on 3205 0555.

The Sustainable Planning Act 2009 does not apply to development in the area authorised under the Mineral Resources Act 1989, mining lease and mineral development license area other than:

- (a) for administering IDAS for the Heritage Act, in relation to a Queensland heritage place under the Heritage Act; and
- (b) some aspects of building work.

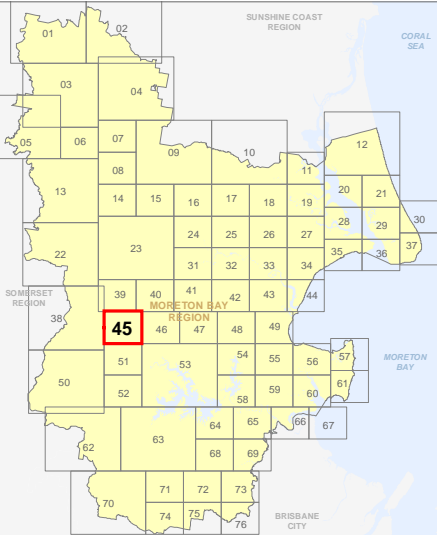
Interested persons may obtain details of the mining lease or mineral development license from the chief executive of the State Government department in which the Mineral Resources Act is administered.

Effective on and from XXXXX



**DISCLAIMER:** Some of the information shown in this document has been provided to Council from external third parties. Council makes no representation and gives no warranty about the accuracy, reliability, completeness or suitability for any particular purpose of the information. Persons should not rely on the information shown in this document to make any decision with financial or legal implications and should instead rely on their own enquiries. To the full extent that it is able to do so in law, Council disclaims all liability (including liability in negligence) for all costs, losses and damages (including indirect and consequential costs, losses and damages) caused by or arising from anyone using or relying on the information shown in this document for any purpose whatsoever. © Copyright Moreton Bay Regional Council 2019

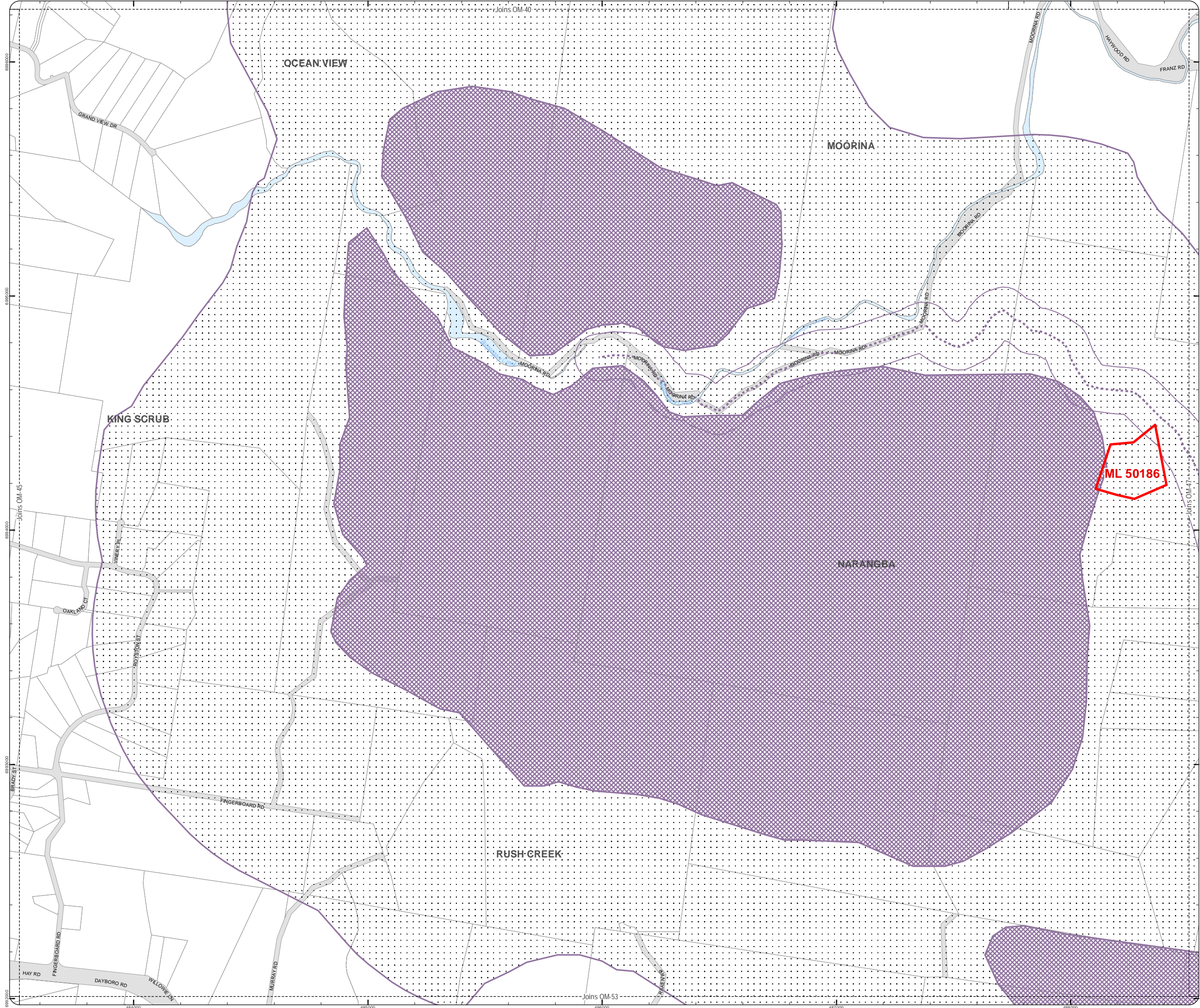
DCDB (Version April 2016) is reproduced with the permission of the State of Queensland



**OM-45 ER**  
**Overlay Map**



Z:\MapData\GISData\Planning\Division01\Planning Scheme\Amendments\01\_Proposed\Tabled Amendment 102\_Post Consultation and State Approval Version 201902\_MX05s OM-Extractive Resources.mxd



**PLANNING SCHEME**  
**OVERLAY MAP - EXTRACTIVE RESOURCES**

Property boundaries

- Extractive resources transport route
- Transport route buffer
- Resource processing area
- Separation area

- Mining lease
- Mineral development licence

Please read the following notes about this map:

This overlay map only affects you if your property is identified in a separation area or transport route buffer, and you wish to develop (e.g. build or extend, change use, subdivide, clear native vegetation, fill or excavate).

In accordance with State Government requirements, this map shows extractive resource processing areas, separation areas, and extractive resources transport routes and buffers. This map also shows mining leases and mineral development licences in accordance with the Mineral Resources Act 1989.

Inclusion on this map does not necessarily mean there are associated requirements.

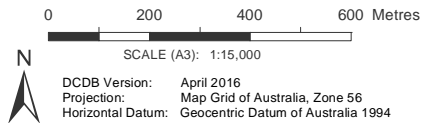
Refer to relevant zone code and development codes for requirements associated with this overlay map.

For further information regarding this overlay map, please refer to the Overlay information sheet on Council's planning scheme website ([www.moretonbay.qld.gov.au/mbrcpplanningscheme](http://www.moretonbay.qld.gov.au/mbrcpplanningscheme)) or contact council on 3205 0555.

The Sustainable Planning Act 2009 does not apply to development in the area authorised under the Mineral Resources Act 1989, mining lease and mineral development license area other than:

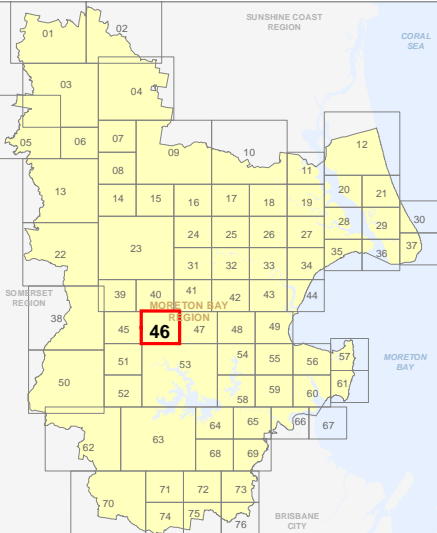
- (a) for administering IDAS for the Heritage Act, in relation to a Queensland heritage place under the Heritage Act; and
  - (b) some aspects of building work.
- Interested persons may obtain details of the mining lease or mineral development license from the chief executive of the State Government department in which the Mineral Resources Act is administered.

**Effective on and from XXXXX**



**DISCLAIMER:** Some of the information shown in this document has been provided to Council from external third parties. Council makes no representation and gives no warranty about the accuracy, reliability, completeness or suitability for any particular purpose of the information. Persons should not rely on the information shown in this document to make any decision with financial or legal implications and should instead rely on their own enquiries. To the full extent that it is able to do so in law, Council disclaims all liability (including liability in negligence) for all costs, losses and damages (including indirect and consequential costs, losses and damages) caused by or arising from anyone using or relying on the information shown in this document for any purpose whatsoever. © Copyright Moreton Bay Regional Council 2019

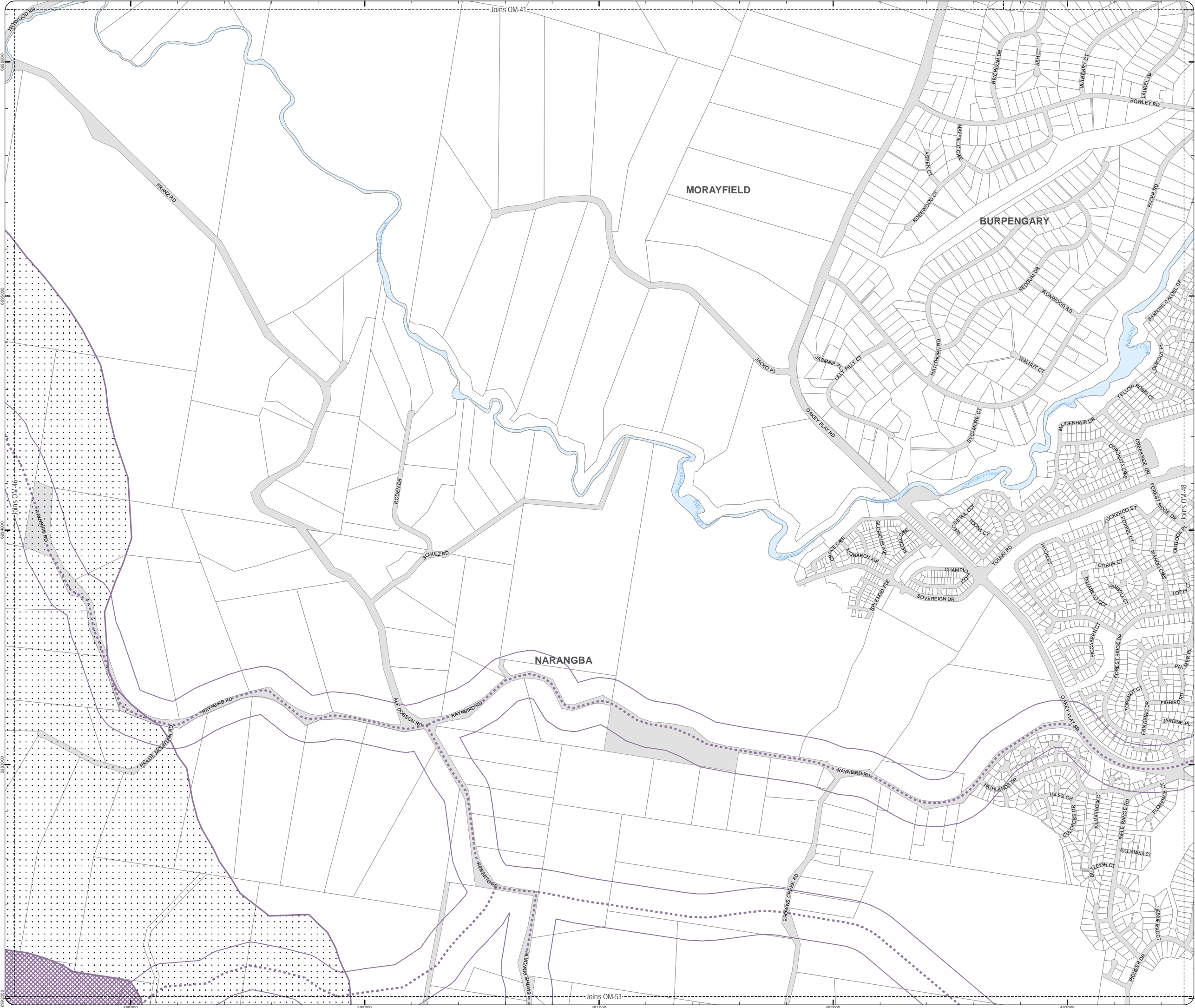
DCDB (Version April 2016) is reproduced with the permission of the State of Queensland



**OM-46 ER**  
**Overlay Map**



Z:\MapData\GISData\Planning\_Division\01 Planning Scheme Amendments\01 Proposed\Tabled Amendment 102\_Post Consultation and State Approval Version 201902\_MXDs\OM-Extractive\_Resources.mxd



- PLANNING SCHEME**  
**OVERLAY MAP - EXTRACTIVE RESOURCES**
- Property boundaries
  - Extractive resources transport route
  - Transport route buffer
  - Resource processing area
  - Separation area
  - Mining lease
  - Mineral development licence

Please read the following notes about this map:

This overlay map only affects you if your property is identified in a separation area or transport route buffer, and you wish to develop (e.g. build or extend, change use, subdivide, clear native vegetation, fill or excavate).

In accordance with State Government requirements, this map shows extractive resource processing areas, separation areas, and extractive resources transport routes and buffers. This map also shows mining leases and mineral development licences in accordance with the Mineral Resources Act 1989.

Inclusion on this map does not necessarily mean there are associated requirements.

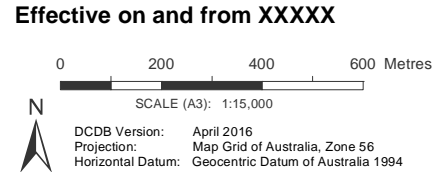
Refer to relevant zone code and development codes for requirements associated with this overlay map.

For further information regarding this overlay map, please refer to the Overlay information sheet on Council's planning scheme website ([www.moretonbay.qld.gov.au/mbrplanningscheme](http://www.moretonbay.qld.gov.au/mbrplanningscheme)) or contact council on 3205 0555.

The Sustainable Planning Act 2009 does not apply to development in the area authorised under the Mineral Resources Act 1989, mining lease and mineral development license area other than:

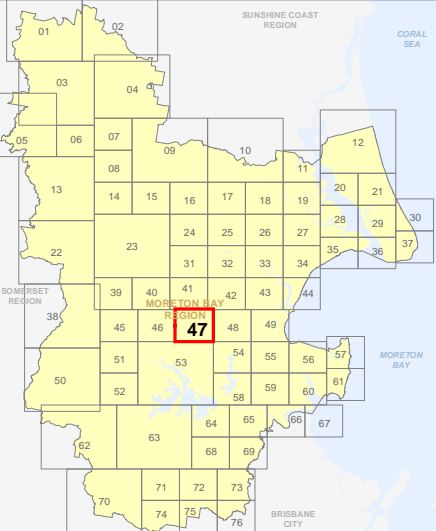
- (a) for administering IDAS for the Heritage Act, in relation to a Queensland heritage place under the Heritage Act; and
- (b) some aspects of building work.

Interested persons may obtain details of the mining lease or mineral development license from the chief executive of the State Government department in which the Mineral Resources Act is administered.



**DISCLAIMER:** Some of the information shown in this document has been provided to Council from external third parties. Council makes no representation and gives no warranty about the accuracy, reliability, completeness or suitability for any particular purpose of the information. Persons should not rely on the information shown in this document to make any decision with financial or legal implications and should instead rely on their own enquiries. To the full extent that it is able to do so in law, Council disclaims all liability (including liability in negligence) for all costs, losses and damages (including indirect and consequential costs, losses and damages) caused by or arising from anyone using or relying on the information shown in this document for any purpose whatsoever. © Copyright Moreton Bay Regional Council 2019

DCDB (Version April 2016) is reproduced with the permission of the State of Queensland



**OM-47 ER  
Overlay Map**



Z:\MapData\GISData\Planning\_Division\01 Planning Scheme Amendments\01 Proposed Tailored Amendment 102\_Post Consultation and State Approval Version 201902\_MXDs\OM-42 Extractive Resources.mxd



PLANNING SCHEME  
OVERLAY MAP - EXTRACTIVE RESOURCES

Property boundaries

- Extractive resources transport route
- Transport route buffer
- Resource processing area
- Separation area

- Mining lease
- Mineral development licence

Please read the following notes about this map:

This overlay map only affects you if your property is identified in a separation area or transport route buffer, and you wish to develop (e.g. build or extend, change use, subdivide, clear native vegetation, fill or excavate).

In accordance with State Government requirements, this map shows extractive resource processing areas, separation areas, and extractive resources transport routes and buffers. This map also shows mining leases and mineral development licences in accordance with the Mineral Resources Act 1989.

Inclusion on this map does not necessarily mean there are associated requirements.

Refer to relevant zone code and development codes for requirements associated with this overlay map.

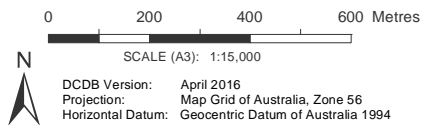
For further information regarding this overlay map, please refer to the Overlay information sheet on Council's planning scheme website ([www.moretonbay.qld.gov.au/mbrplanningscheme](http://www.moretonbay.qld.gov.au/mbrplanningscheme)) or contact council on 3205 0555.

The Sustainable Planning Act 2009 does not apply to development in the area authorised under the Mineral Resources Act 1989, mining lease and mineral development licence area other than:

- (a) for administering IDAS for the Heritage Act, in relation to a Queensland heritage place under the Heritage Act; and
- (b) some aspects of building work.

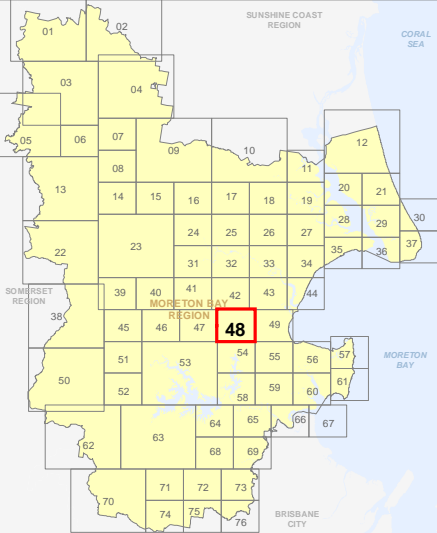
Interested persons may obtain details of the mining lease or mineral development licence from the chief executive of the State Government department in which the Mineral Resources Act is administered.

Effective on and from XXXXX



**DISCLAIMER:** Some of the information shown in this document has been provided to Council from external third parties. Council makes no representation and gives no warranty about the accuracy, reliability, completeness or suitability for any particular purpose of the information. Persons should not rely on the information shown in this document to make any decision with financial or legal implications and should instead rely on their own enquiries. To the full extent that it is able to do so in law, Council disclaims all liability (including liability in negligence) for all costs, losses and damages (including indirect and consequential costs, losses and damages) caused by or arising from anyone using or relying on the information shown in this document for any purpose whatsoever. © Copyright Moreton Bay Regional Council 2019

DCDB (Version April 2016) is reproduced with the permission of the State of Queensland



OM-48 ER  
Overlay Map





PLANNING SCHEME  
OVERLAY MAP - EXTRACTIVE RESOURCES

Property boundaries

Extractive resources transport route

Transport route buffer

Resource processing area

Separation area

Mining lease

Mineral development licence

Please read the following notes about this map:

This overlay map only affects you if your property is identified in a separation area or transport route buffer, and you wish to develop (e.g. build or extend, change use, subdivide, clear native vegetation, fill or excavate).

In accordance with State Government requirements, this map shows extractive resource processing areas, separation areas, and extractive resources transport routes and buffers. This map also shows mining leases and mineral development licences in accordance with the Mineral Resources Act 1989.

Inclusion on this map does not necessarily mean there are associated requirements.

Refer to relevant zone code and development codes for requirements associated with this overlay map.

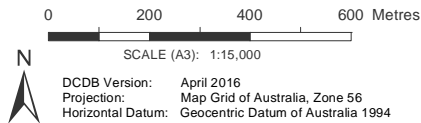
For further information regarding this overlay map, please refer to the Overlay information sheet on Council's planning scheme website ([www.moretonbay.qld.gov.au/mbrplanningscheme](http://www.moretonbay.qld.gov.au/mbrplanningscheme)) or contact council on 3205 0555.

The Sustainable Planning Act 2009 does not apply to development in the area authorised under the Mineral Resources Act 1989, mining lease and mineral development license area other than:

(a) for administering IDAS for the Heritage Act, in relation to a Queensland heritage place under the Heritage Act; and  
(b) some aspects of building work.

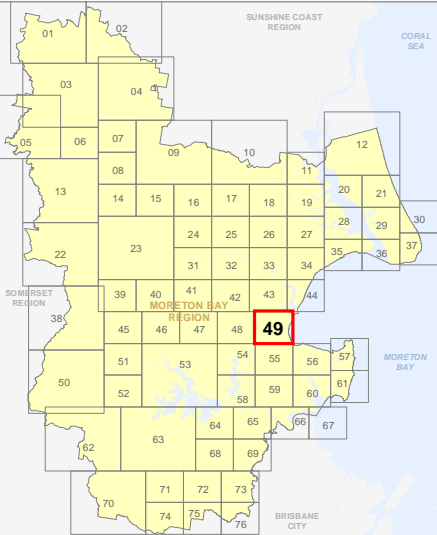
Interested persons may obtain details of the mining lease or mineral development license from the chief executive of the State Government department in which the Mineral Resources Act is administered.

Effective on and from XXXXX



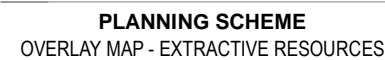
**DISCLAIMER:** Some of the information shown in this document has been provided to Council from external third parties. Council makes no representation and gives no warranty about the accuracy, reliability, completeness or suitability for any particular purpose of the information. Persons should not rely on the information shown in this document to make any decision with financial or legal implications and should instead rely on their own enquiries. To the full extent that it is able to do so in law, Council disclaims all liability (including liability in negligence) for all costs, losses and damages (including indirect and consequential costs, losses and damages) caused by or arising from anyone using or relying on the information shown in this document for any purpose whatsoever. © Copyright Moreton Bay Regional Council 2019

DCDB (Version April 2016) is reproduced with the permission of the State of Queensland



OM-49 ER  
Overlay Map





- Please read the following notes about this map:
- This overlay map only affects you if your property is identified in a separation area or transport route buffer, and you wish to develop (e.g. build or extend, change use, subdivide, clear native vegetation, fill or excavate).
- In accordance with State Government requirements, this map shows extractive resource processing areas, separation areas, and extractive resources transport routes and buffers. This map also shows mining leases and mineral development licences in accordance with the Mineral Resources Act 1989.
- Inclusion on this map does not necessarily mean there are associated requirements.
- Refer to relevant zone code and development codes for requirements associated with this overlay map.
- For further information regarding this overlay map, please refer to the Overlay information sheet on Council's planning scheme website ([www.moretonbay.qld.gov.au/mbrclplanningscheme](http://www.moretonbay.qld.gov.au/mbrclplanningscheme)) or contact council on 3205 0555.

0 400 800 1,200 Metres  
SCALE (A3): 1:30,000  
N  
DCDB Version: April 2016  
Projection: Map Grid of Australia, Zone 56  
Horizontal Datum: Geocentric Datum of Australia 1994

**DISCLAIMER:** Some of the information shown in this document has been provided to Council from external third parties. Council makes no representation and gives no warranty about the accuracy, reliability, completeness or suitability for any particular purpose of the information. Persons should not rely on the information shown in this document to make any decision with financial or legal implications and should instead rely on their own enquiries. To the full extent that it is able to do so in law, Council disclaims all liability (including liability in negligence) for all costs, losses and damages (including indirect and consequential costs, losses and damages) caused by or arising from anyone using or relying on the information shown in this document for any purpose whatsoever.

© Copyright Moreton Bay Regional Council 2019

DCDB (Version April 2016) is reproduced with the permission of the State of Queensland



Z:\MapData\GISData\Planning\_Division\01 Planning Scheme Amendments\01 Proposed\Tabored Amendment 102\_Post Consultation and State Approval Version 201902\_M005\OM1 Extractive Resources.mxd



**PLANNING SCHEME**  
**OVERLAY MAP - EXTRACTIVE RESOURCES**

- Property boundaries
- Extractive resources transport route
- Transport route buffer
- Resource processing area
- Separation area
- Mining lease
- Mineral development licence

Please read the following notes about this map:

This overlay map only affects you if your property is identified in a separation area or transport route buffer, and you wish to develop (e.g. build or extend, change use, subdivide, clear native vegetation, fill or excavate).

In accordance with State Government requirements, this map shows extractive resource processing areas, separation areas, and extractive resources transport routes and buffers. This map also shows mining leases and mineral development licences in accordance with the Mineral Resources Act 1989.

Inclusion on this map does not necessarily mean there are associated requirements.

Refer to relevant zone code and development codes for requirements associated with this overlay map.

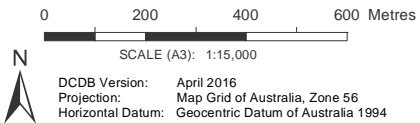
For further information regarding this overlay map, please refer to the Overlay information sheet on Council's planning scheme website ([www.moretonbay.qld.gov.au/mbrcpplanningscheme](http://www.moretonbay.qld.gov.au/mbrcpplanningscheme)) or contact council on 3205 0555.

The Sustainable Planning Act 2009 does not apply to development in the area authorised under the Mineral Resources Act 1989, mining lease and mineral development license area other than:

- (a) for administering IDAS for the Heritage Act, in relation to a Queensland heritage place under the Heritage Act; and
- (b) some aspects of building work.

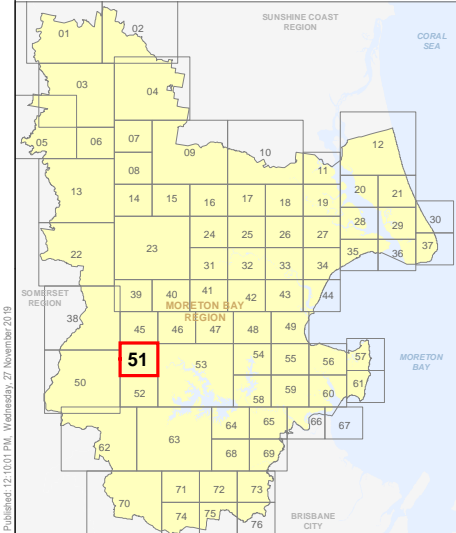
Interested persons may obtain details of the mining lease or mineral development license from the chief executive of the State Government department in which the Mineral Resources Act is administered.

Effective on and from XXXXX



**DISCLAIMER:** Some of the information shown in this document has been provided to Council from external third parties. Council makes no representation and gives no warranty about the accuracy, reliability, completeness or suitability for any particular purpose of the information. Persons should not rely on the information shown in this document to make any decision with financial or legal implications and should instead rely on their own enquiries. To the full extent that it is able to do so in law, Council disclaims all liability (including liability in negligence) for all costs, losses and damages (including indirect and consequential costs, losses and damages) caused by or arising from anyone using or relying on the information shown in this document for any purpose whatsoever. © Copyright Moreton Bay Regional Council 2019

DCDB (Version April 2016) is reproduced with the permission of the State of Queensland



**OM-51 ER**  
**Overlay Map**



Z:\MapData\GISData\Planning\_Division\01 Planning Scheme Amendments\01 Proposed Tabred Amendment 102\_Post Consultation and State Approval Version 201902\_MX05\OM-52 Extractive Resources.mxd



- PLANNING SCHEME**  
**OVERLAY MAP - EXTRACTIVE RESOURCES**
- Property boundaries
  - Extractive resources transport route
  - Transport route buffer
  - Resource processing area
  - Separation area
  - Mining lease
  - Mineral development licence

Please read the following notes about this map:

This overlay map only affects you if your property is identified in a separation area or transport route buffer, and you wish to develop (e.g. build or extend, change use, subdivide, clear native vegetation, fill or excavate).

In accordance with State Government requirements, this map shows extractive resource processing areas, separation areas, and extractive resources transport routes and buffers. This map also shows mining leases and mineral development licences in accordance with the Mineral Resources Act 1989.

Inclusion on this map does not necessarily mean there are associated requirements.

Refer to relevant zone code and development codes for requirements associated with this overlay map.

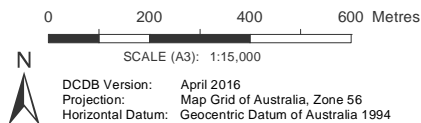
For further information regarding this overlay map, please refer to the Overlay information sheet on Council's planning scheme website ([www.moretonbay.qld.gov.au/mbrcpplanningscheme](http://www.moretonbay.qld.gov.au/mbrcpplanningscheme)) or contact council on 3205 0555.

The Sustainable Planning Act 2009 does not apply to development in the area authorised under the Mineral Resources Act 1989, mining lease and mineral development license area other than:

- (a) for administering IDAS for the Heritage Act, in relation to a Queensland heritage place under the Heritage Act; and
- (b) some aspects of building work.

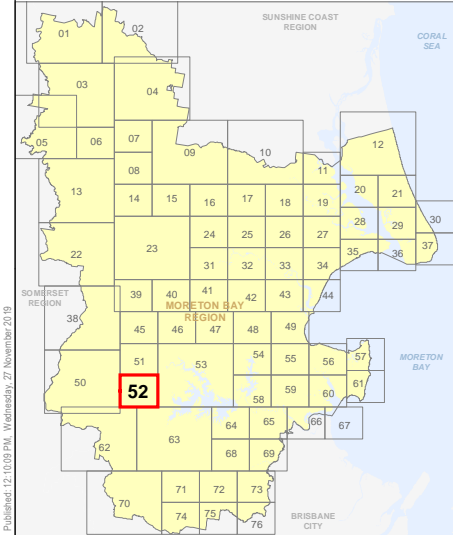
Interested persons may obtain details of the mining lease or mineral development license from the chief executive of the State Government department in which the Mineral Resources Act is administered.

Effective on and from XXXXX



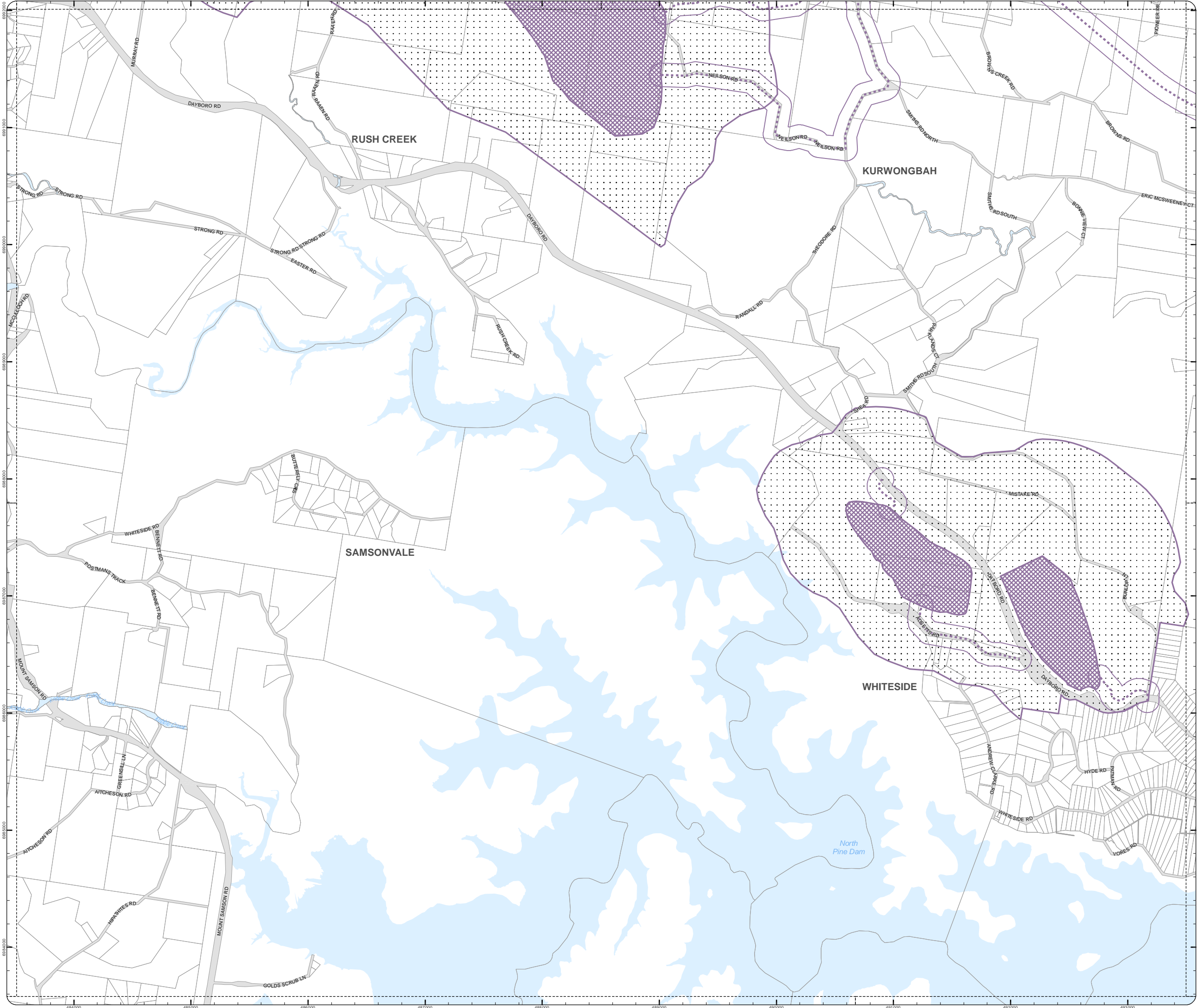
**DISCLAIMER:** Some of the information shown in this document has been provided to Council from external third parties. Council makes no representation and gives no warranty about the accuracy, reliability, completeness or suitability for any particular purpose of the information. Persons should not rely on the information shown in this document to make any decision with financial or legal implications and should instead rely on their own enquiries. To the full extent that it is able to do so in law, Council disclaims all liability (including liability in negligence) for all costs, losses and damages (including indirect and consequential costs, losses and damages) caused by or arising from anyone using or relying on the information shown in this document for any purpose whatsoever. © Copyright Moreton Bay Regional Council 2019

DCDB (Version April 2016) is reproduced with the permission of the State of Queensland



**OM-52 ER  
Overlay Map**

Z:\MapData\GISData\Planning\_Division\01 Planning Scheme Amendments\01 Proposed\Tabled Amendment 102\_Post Consultation and State Approval Version 201902\_Moreton Bay Regional Council\Extractive Resources.mxd



**PLANNING SCHEME**  
**OVERLAY MAP - EXTRACTIVE RESOURCES**

Property boundaries

- Extractive resources transport route
- Transport route buffer
- Resource processing area
- Separation area

- Mining lease
- Mineral development licence

Please read the following notes about this map:

This overlay map only affects you if your property is identified in a separation area or transport route buffer, and you wish to develop (e.g. build or extend, change use, subdivide, clear native vegetation, fill or excavate).

In accordance with State Government requirements, this map shows extractive resource processing areas, separation areas, and extractive resources transport routes and buffers. This map also shows mining leases and mineral development licences in accordance with the Mineral Resources Act 1989.

Inclusion on this map does not necessarily mean there are associated requirements.

Refer to relevant zone code and development codes for requirements associated with this overlay map.

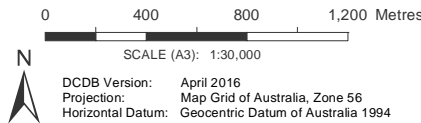
For further information regarding this overlay map, please refer to the Overlay information sheet on Council's planning scheme website ([www.moretonbay.qld.gov.au/mbrcpplanningscheme](http://www.moretonbay.qld.gov.au/mbrcpplanningscheme)) or contact council on 3205 0555.

The Sustainable Planning Act 2009 does not apply to development in the area authorised under the Mineral Resources Act 1989, mining lease and mineral development license area other than:

- (a) for administering IDAS for the Heritage Act, in relation to a Queensland heritage place under the Heritage Act; and
- (b) some aspects of building work.

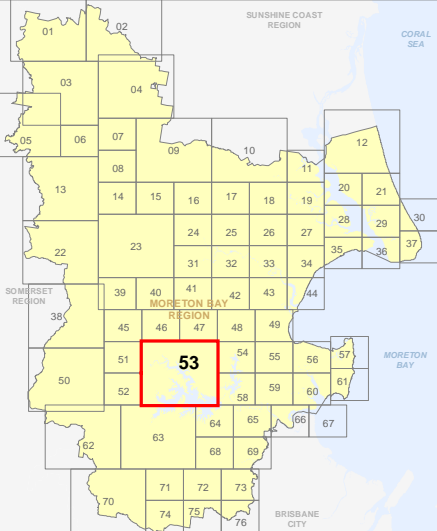
Interested persons may obtain details of the mining lease or mineral development license from the chief executive of the State Government department in which the Mineral Resources Act is administered.

**Effective on and from XXXXX**



**DISCLAIMER:** Some of the information shown in this document has been provided to Council from external third parties. Council makes no representation and gives no warranty about the accuracy, reliability, completeness or suitability for any particular purpose of the information. Persons should not rely on the information shown in this document to make any decision with financial or legal implications and should instead rely on their own enquiries. To the full extent that it is able to do so in law, Council disclaims all liability (including liability in negligence) for all costs, losses and damages (including indirect and consequential costs, losses and damages) caused by or arising from anyone using or relying on the information shown in this document for any purpose whatsoever. © Copyright Moreton Bay Regional Council 2019

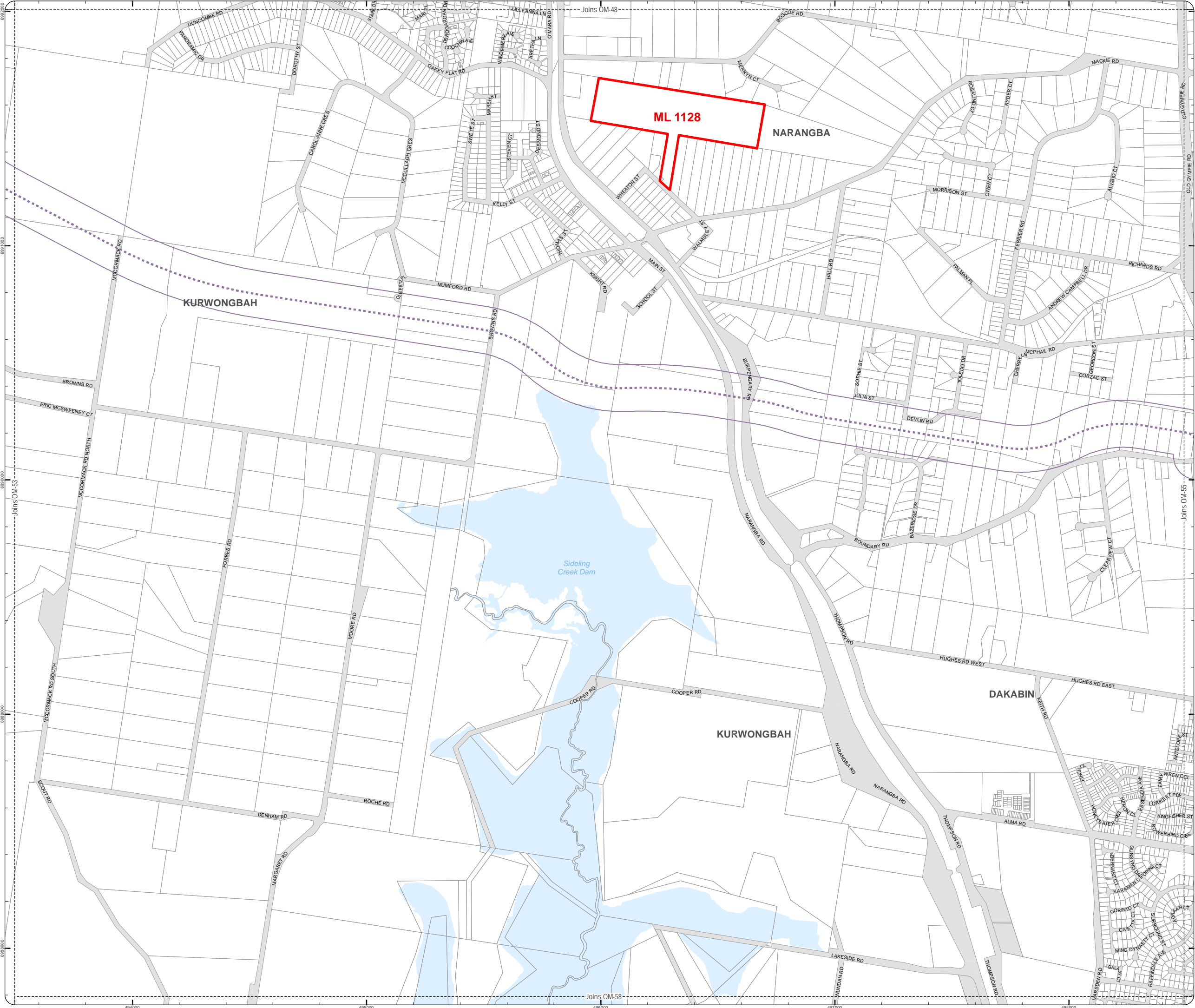
DCDB (Version April 2016) is reproduced with the permission of the State of Queensland



**OM-53 ER**  
**Overlay Map**



Z:\MapData\GISData\Planning\_Division\01 Planning Scheme Amendments\01 Proposed Tailored Amendment 1102\_Post Consultation and State Approval Version 201902\_M0504 OM-54 Extractive Resources.mxd



PLANNING SCHEME  
OVERLAY MAP - EXTRACTIVE RESOURCES

Property boundaries

- Extractive resources transport route
- Transport route buffer
- Resource processing area
- Separation area

- Mining lease
- Mineral development licence

Please read the following notes about this map:

This overlay map only affects you if your property is identified in a separation area or transport route buffer, and you wish to develop (e.g. build or extend, change use, subdivide, clear native vegetation, fill or excavate).

In accordance with State Government requirements, this map shows extractive resource processing areas, separation areas, and extractive resources transport routes and buffers. This map also shows mining leases and mineral development licences in accordance with the Mineral Resources Act 1989.

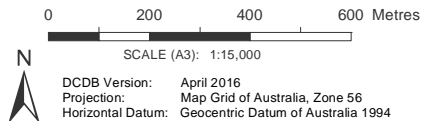
Inclusion on this map does not necessarily mean there are associated requirements.

Refer to relevant zone code and development codes for requirements associated with this overlay map.

For further information regarding this overlay map, please refer to the Overlay information sheet on Council's planning scheme website ([www.moretonbay.qld.gov.au/mbrplanningscheme](http://www.moretonbay.qld.gov.au/mbrplanningscheme)) or contact council on 3205 0555.

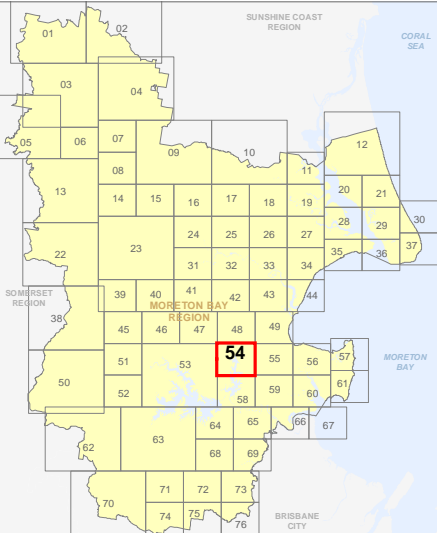
The Sustainable Planning Act 2009 does not apply to development in the area authorised under the Mineral Resources Act 1989, mining lease and mineral development license area other than:  
(a) for administering IDAS for the Heritage Act, in relation to a Queensland heritage place under the Heritage Act; and  
(b) some aspects of building work.  
Interested persons may obtain details of the mining lease or mineral development license from the chief executive of the State Government department in which the Mineral Resources Act is administered.

Effective on and from XXXXX



**DISCLAIMER:** Some of the information shown in this document has been provided to Council from external third parties. Council makes no representation and gives no warranty about the accuracy, reliability, completeness or suitability for any particular purpose of the information. Persons should not rely on the information shown in this document to make any decision with financial or legal implications and should instead rely on their own enquiries. To the full extent that it is able to do so in law, Council disclaims all liability (including liability in negligence) for all costs, losses and damages (including indirect and consequential costs, losses and damages) caused by or arising from anyone using or relying on the information shown in this document for any purpose whatsoever. © Copyright Moreton Bay Regional Council 2019

DCDB (Version April 2016) is reproduced with the permission of the State of Queensland



OM-54 ER  
Overlay Map





**PLANNING SCHEME**  
**OVERLAY MAP - EXTRACTIVE RESOURCES**

Property boundaries

- Extractive resources transport route
- Transport route buffer
- Resource processing area
- Separation area

- Mining lease
- Mineral development licence

Please read the following notes about this map:

This overlay map only affects you if your property is identified in a separation area or transport route buffer, and you wish to develop (e.g. build or extend, change use, subdivide, clear native vegetation, fill or excavate).

In accordance with State Government requirements, this map shows extractive resource processing areas, separation areas, and extractive resources transport routes and buffers. This map also shows mining leases and mineral development licences in accordance with the Mineral Resources Act 1989.

Inclusion on this map does not necessarily mean there are associated requirements.

Refer to relevant zone code and development codes for requirements associated with this overlay map.

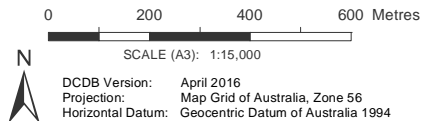
For further information regarding this overlay map, please refer to the Overlay information sheet on Council's planning scheme website ([www.moretonbay.qld.gov.au/mbr/planningscheme](http://www.moretonbay.qld.gov.au/mbr/planningscheme)) or contact council on 3205 0555.

The Sustainable Planning Act 2009 does not apply to development in the area authorised under the Mineral Resources Act 1989, mining lease and mineral development licence area other than:

- (a) for administering IDAS for the Heritage Act, in relation to a Queensland heritage place under the Heritage Act; and
- (b) some aspects of building work.

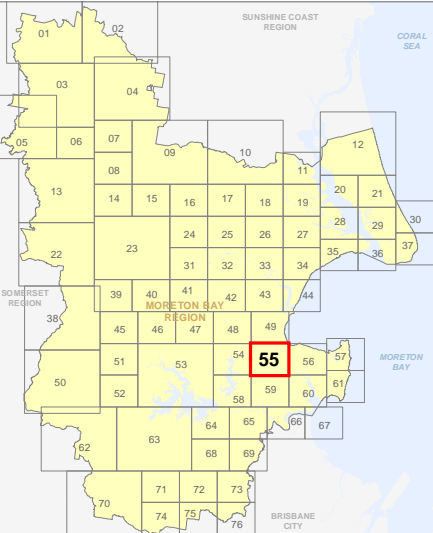
Interested persons may obtain details of the mining lease or mineral development licence from the chief executive of the State Government department in which the Mineral Resources Act is administered.

**Effective on and from XXXXX**



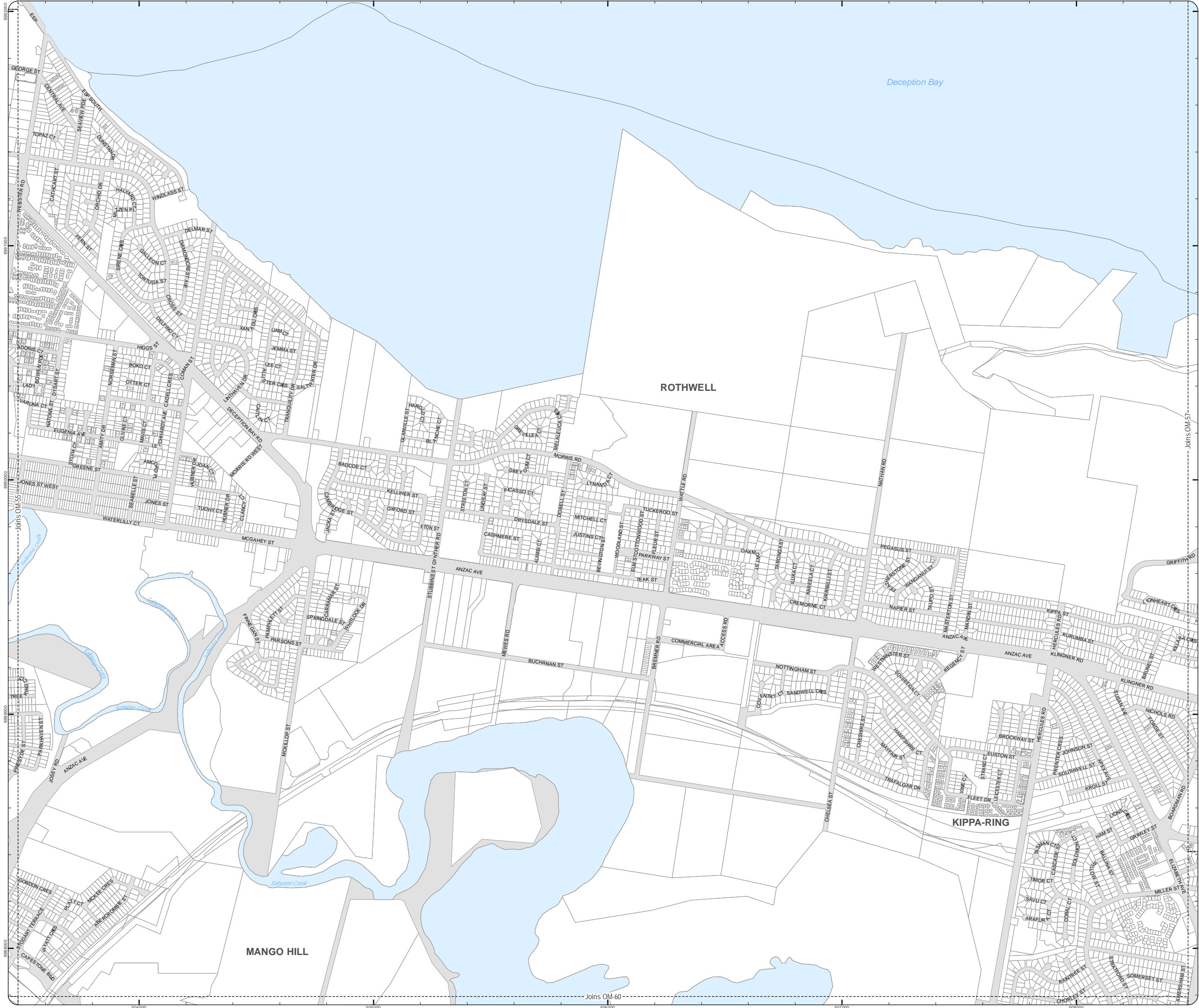
**DISCLAIMER:** Some of the information shown in this document has been provided to Council from external third parties. Council makes no representation and gives no warranty about the accuracy, reliability, completeness or suitability for any particular purpose of the information. Persons should not rely on the information shown in this document to make any decision with financial or legal implications and should instead rely on their own enquiries. To the full extent that it is able to do so in law, Council disclaims all liability (including liability in negligence) for all costs, losses and damages (including indirect and consequential costs, losses and damages) caused by or arising from anyone using or relying on the information shown in this document for any purpose whatsoever. © Copyright Moreton Bay Regional Council 2019

DCDB (Version April 2016) is reproduced with the permission of the State of Queensland



**OM-55 ER**  
**Overlay Map**





**PLANNING SCHEME**  
**OVERLAY MAP - EXTRACTIVE RESOURCES**

Property boundaries

Extractive resources transport route

Transport route buffer

Resource processing area

Separation area

Mining lease

Mineral development licence

Please read the following notes about this map:

This overlay map only affects you if your property is identified in a separation area or transport route buffer, and you wish to develop (e.g. build or extend, change use, subdivide, clear native vegetation, fill or excavate).

In accordance with State Government requirements, this map shows extractive resource processing areas, separation areas, and extractive resources transport routes and buffers. This map also shows mining leases and mineral development licences in accordance with the Mineral Resources Act 1989.

Inclusion on this map does not necessarily mean there are associated requirements.

Refer to relevant zone code and development codes for requirements associated with this overlay map.

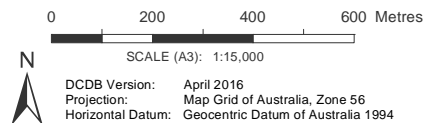
For further information regarding this overlay map, please refer to the Overlay information sheet on Council's planning scheme website ([www.moretonbay.qld.gov.au/mbrplanningscheme](http://www.moretonbay.qld.gov.au/mbrplanningscheme)) or contact council on 3205 0555.

The Sustainable Planning Act 2009 does not apply to development in the area authorised under the Mineral Resources Act 1989, mining lease and mineral development license area other than:

(a) for administering IDAS for the Heritage Act, in relation to a Queensland heritage place under the Heritage Act; and  
(b) some aspects of building work.

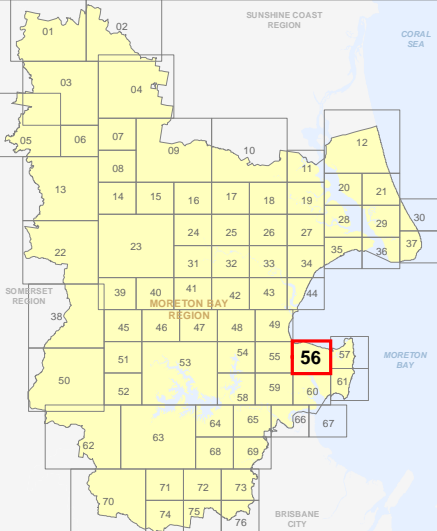
Interested persons may obtain details of the mining lease or mineral development license from the chief executive of the State Government department in which the Mineral Resources Act is administered.

**Effective on and from XXXXX**



**DISCLAIMER:** Some of the information shown in this document has been provided to Council from external third parties. Council makes no representation and gives no warranty about the accuracy, reliability, completeness or suitability for any particular purpose of the information. Persons should not rely on the information shown in this document to make any decision with financial or legal implications and should instead rely on their own enquiries. To the full extent that it is able to do so in law, Council disclaims all liability (including liability in negligence) for all costs, losses and damages (including indirect and consequential costs, losses and damages) caused by or arising from anyone using or relying on the information shown in this document for any purpose whatsoever. © Copyright Moreton Bay Regional Council 2019

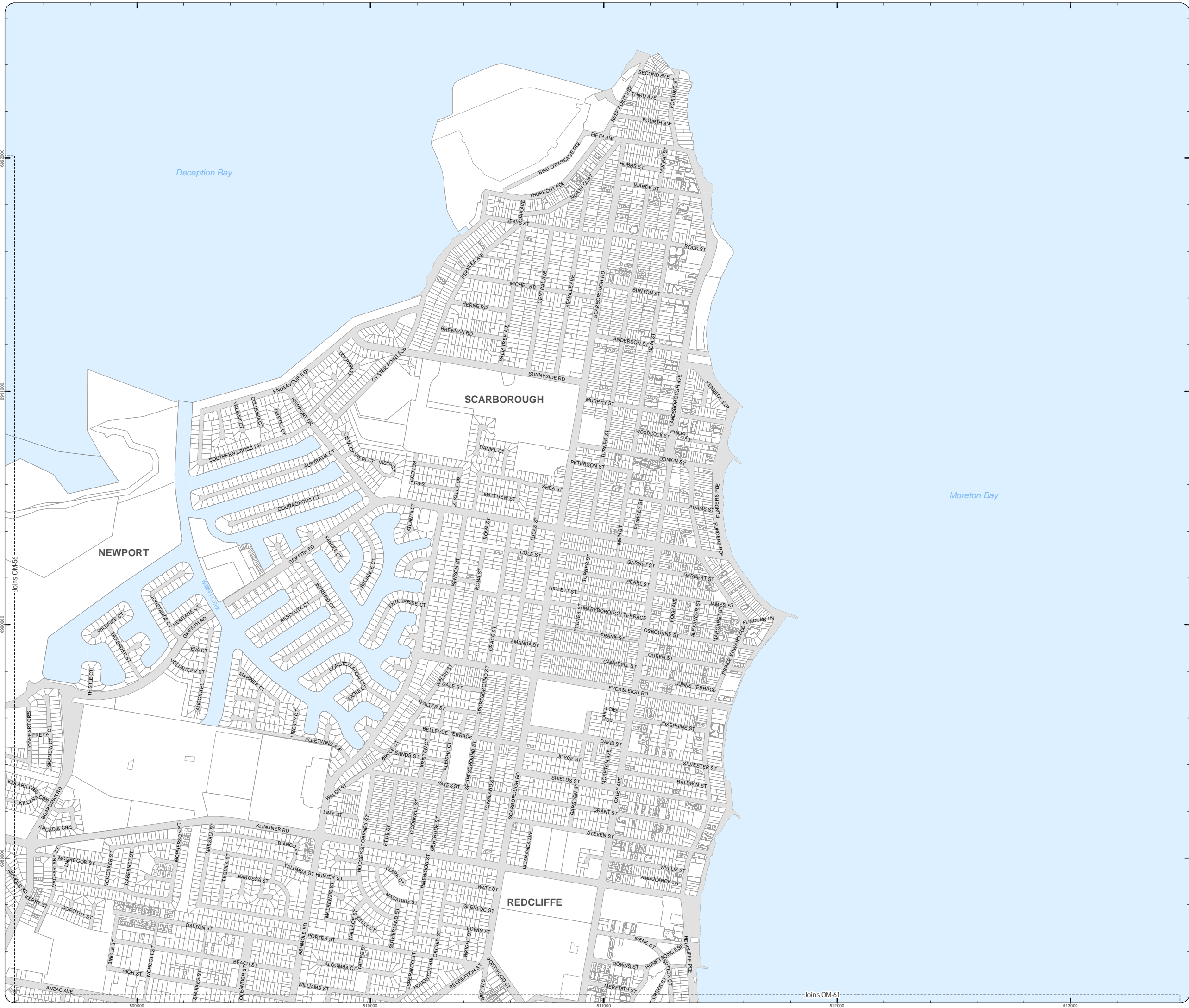
DCDB (Version April 2016) is reproduced with the permission of the State of Queensland



**OM-56 ER  
Overlay Map**



Z:\MapData\GISData\Planning\_Division\01\_Planning\_SchemeAmendments\01\_Proposed\_TrailedAmendment\102\_PostConsultation and State Approval Version 201902\_MBRs\OM-56\_Extractive\_Resources.mxd



**PLANNING SCHEME**  
**OVERLAY MAP - EXTRACTIVE RESOURCES**

Property boundaries

Extractive resources transport route

Transport route buffer

Resource processing area

Separation area

Mining lease

Mineral development licence

Please read the following notes about this map:

This overlay map only affects you if your property is identified in a separation area or transport route buffer, and you wish to develop (e.g. build or extend, change use, subdivide, clear native vegetation, fill or excavate).

In accordance with State Government requirements, this map shows extractive resource processing areas, separation areas, and extractive resources transport routes and buffers. This map also shows mining leases and mineral development licences in accordance with the Mineral Resources Act 1989.

Inclusion on this map does not necessarily mean there are associated requirements.

Refer to relevant zone code and development codes for requirements associated with this overlay map.

For further information regarding this overlay map, please refer to the Overlay information sheet on Council's planning scheme website ([www.moretonbay.qld.gov.au/mbrplanningscheme](http://www.moretonbay.qld.gov.au/mbrplanningscheme)) or contact council on 3205 0555.

The Sustainable Planning Act 2009 does not apply to development in the area authorised under the Mineral Resources Act 1989, mining lease and mineral development license area other than:

(a) for administering IDAS for the Heritage Act, in relation to a Queensland heritage place under the Heritage Act; and  
(b) some aspects of building work.

Interested persons may obtain details of the mining lease or mineral development license from the chief executive of the State Government department in which the Mineral Resources Act is administered.

**Effective on and from XXXXX**

0 200 400 600 Metres

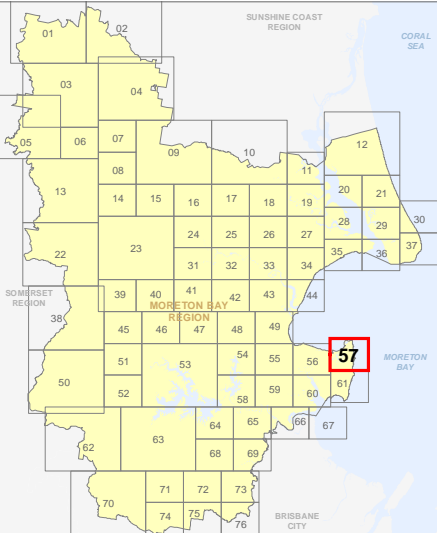


SCALE (A3): 1:15,000

DCDB Version: April 2016  
Projection: Map Grid of Australia, Zone 56  
Horizontal Datum: Geocentric Datum of Australia 1994

**DISCLAIMER:** Some of the information shown in this document has been provided to Council from external third parties. Council makes no representation and gives no warranty about the accuracy, reliability, completeness or suitability for any particular purpose of the information. Persons should not rely on the information shown in this document to make any decision with financial or legal implications and should instead rely on their own enquiries. To the full extent that it is able to do so in law, Council disclaims all liability (including liability in negligence) for all costs, losses and damages (including indirect and consequential costs, losses and damages) caused by or arising from anyone using or relying on the information shown in this document for any purpose whatsoever. © Copyright Moreton Bay Regional Council 2019

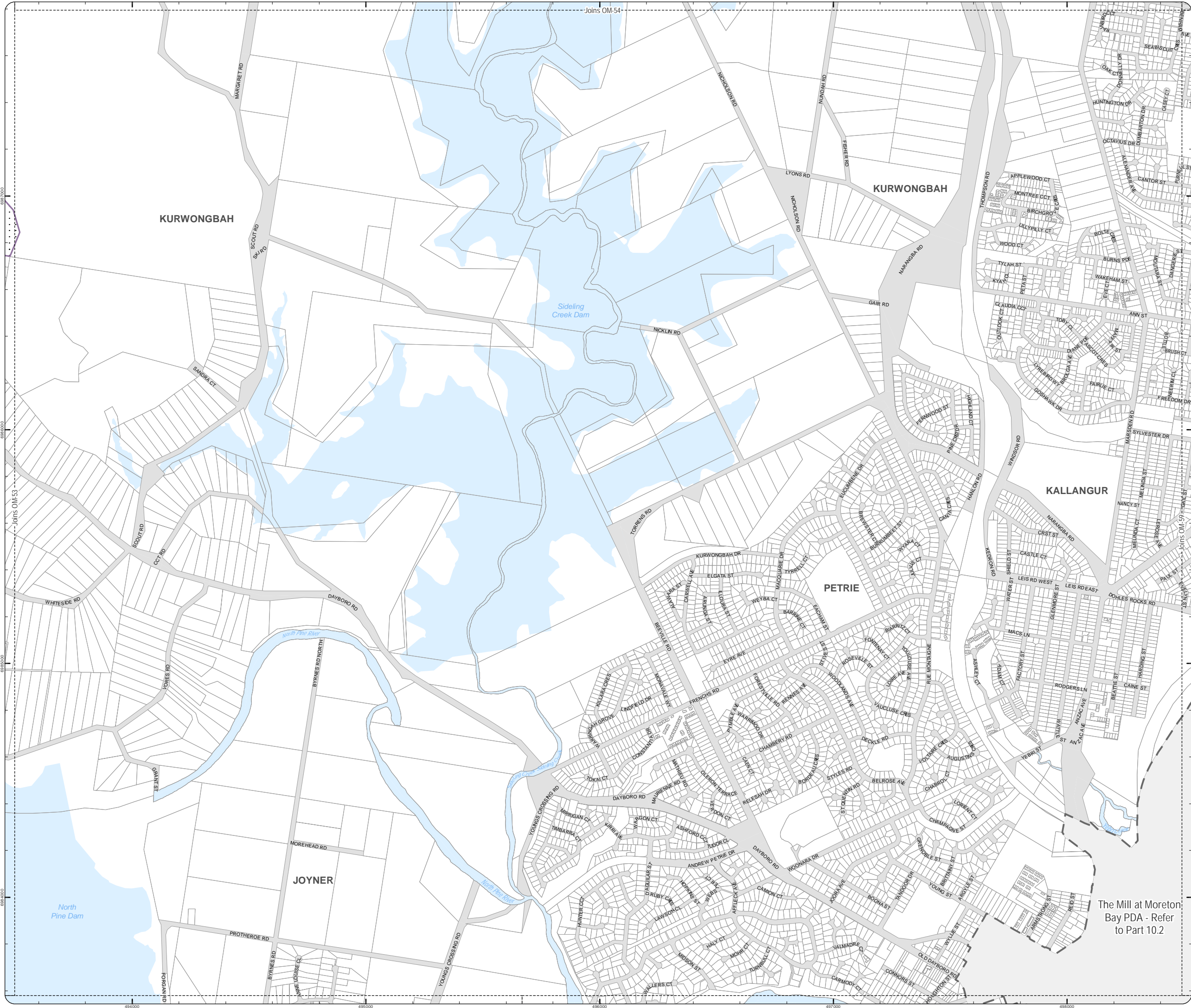
DCDB (Version April 2016) is reproduced with the permission of the State of Queensland



**OM-57 ER**  
**Overlay Map**



Z:\MapData\GISData\Planning\_Division\01 Planning Scheme Amendments\102 Post Consultation and State Approval Version 201902\_MXDs\OM-58 Extractive Resources.mxd



**PLANNING SCHEME**  
OVERLAY MAP - EXTRACTIVE RESOURCES

- Property boundaries
- Priority Development Area

- Extractive resources transport route
- Transport route buffer
- Resource processing area
- Separation area

- Mining lease
- Mineral development licence

Please read the following notes about this map:

This overlay map only affects you if your property is identified in a separation area or transport route buffer, and you wish to develop (e.g. build or extend, change use, subdivide, clear native vegetation, fill or excavate).

In accordance with State Government requirements, this map shows extractive resource processing areas, separation areas, and extractive resources transport routes and buffers. This map also shows mining leases and mineral development licences in accordance with the Mineral Resources Act 1989.

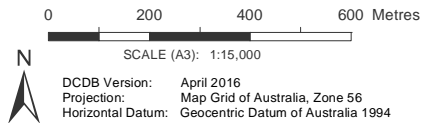
Inclusion on this map does not necessarily mean there are associated requirements.

Refer to relevant zone code and development codes for requirements associated with this overlay map.

For further information regarding this overlay map, please refer to the Overlay information sheet on Council's planning scheme website ([www.moretonbay.qld.gov.au/mbrplanningscheme](http://www.moretonbay.qld.gov.au/mbrplanningscheme)) or contact council on 3205 0555.

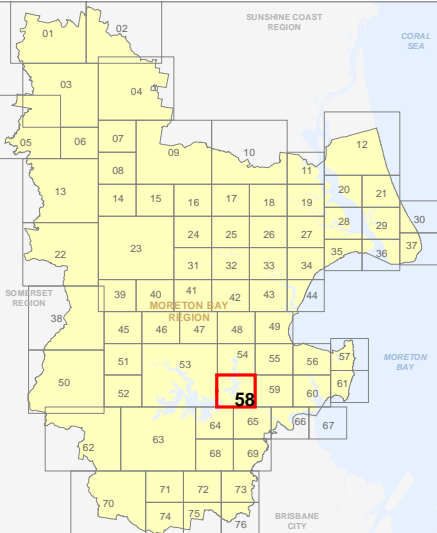
The Sustainable Planning Act 2009 does not apply to development in the area authorised under the Mineral Resources Act 1989, mining lease and mineral development licence area other than:  
(a) for administering IDAS for the Heritage Act, in relation to a Queensland heritage place under the Heritage Act; and  
(b) some aspects of building work.  
Interested persons may obtain details of the mining lease or mineral development licence from the chief executive of the State Government department in which the Mineral Resources Act is administered.

**Effective on and from XXXXX**



**DISCLAIMER:** Some of the information shown in this document has been provided to Council from external third parties. Council makes no representation and gives no warranty about the accuracy, reliability, completeness or suitability for any particular purpose of the information. Persons should not rely on the information shown in this document to make any decision with financial or legal implications and should instead rely on their own enquiries. To the full extent that it is able to do so in law, Council disclaims all liability (including liability in negligence) for all costs, losses and damages (including indirect and consequential costs, losses and damages) caused by or arising from anyone using or relying on the information shown in this document for any purpose whatsoever. © Copyright Moreton Bay Regional Council 2019

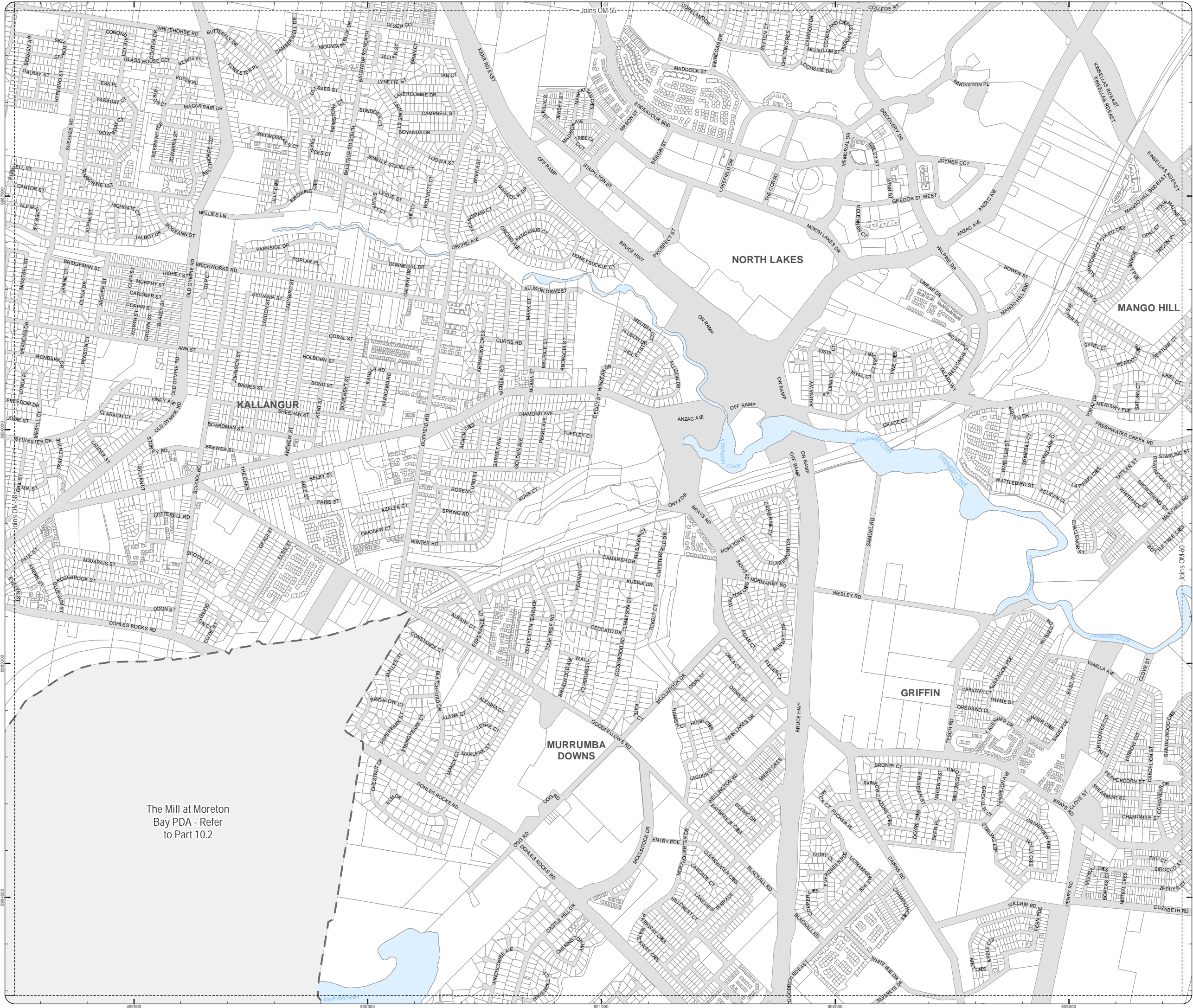
DCDB (Version April 2016) is reproduced with the permission of the State of Queensland



**OM-58 ER  
Overlay Map**



Z:\MapData\GISData\Planning\Division\01 Planning Scheme Amendments\01 Proposed\Tabled Amendment\102\_Post Consultation and State Approval Version\201902\_M05s\OML Extractive Resources.mxd



The Mill at Moreton  
Bay PDA - Refer  
to Part 10.2



## PLANNING SCHEME OVERLAY MAP - EXTRACTIVE RESOURCES

- Property boundaries
- Priority Development Area

- Extractive resources transport route
- Transport route buffer
- Resource processing area
- Separation area

- Mining lease
- Mineral development licence

Please read the following notes about this map:

This overlay map only affects you if your property is identified in a separation area or transport route buffer, and you wish to develop (e.g. build or extend, change use, subdivide, clear native vegetation, fill or excavate).

In accordance with State Government requirements, this map shows extractive resource processing areas, separation areas, and extractive resources transport routes and buffers. This map also shows mining leases and mineral development licences in accordance with the Mineral Resources Act 1989.

Inclusion on this map does not necessarily mean there are associated requirements.

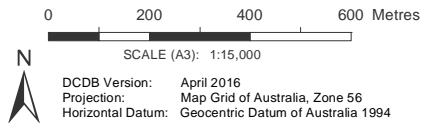
Refer to relevant zone code and development codes for requirements associated with this overlay map.

For further information regarding this overlay map, please refer to the Overlay information sheet on Council's planning scheme website ([www.moretonbay.qld.gov.au/mbr/planningscheme](http://www.moretonbay.qld.gov.au/mbr/planningscheme)) or contact council on 3205 0555.

The Sustainable Planning Act 2009 does not apply to development in the area authorised under the Mineral Resources Act 1989, mining lease and mineral development license area other than:

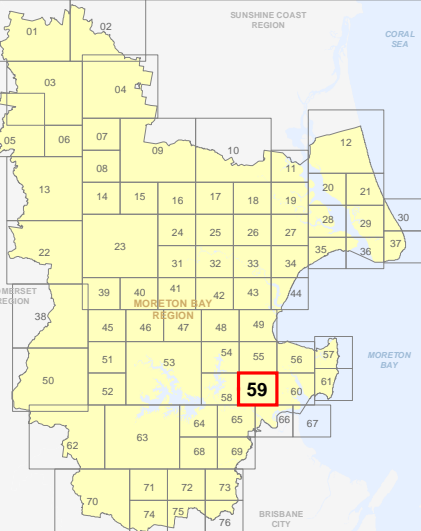
- for administering IDAS for the Heritage Act, in relation to a Queensland heritage place under the Heritage Act; and
  - some aspects of building work.
- Interested persons may obtain details of the mining lease or mineral development license from the chief executive of the State Government department in which the Mineral Resources Act is administered.

### Effective on and from XXXXX



**DISCLAIMER:** Some of the information shown in this document has been provided to Council from external third parties. Council makes no representation and gives no warranty about the accuracy, reliability, completeness or suitability for any particular purpose of the information. Persons should not rely on the information shown in this document to make any decision with financial or legal implications and should instead rely on their own enquiries. To the full extent that it is able to do so in law, Council disclaims all liability (including liability in negligence) for all costs, losses and damages (including indirect and consequential costs, losses and damages) caused by or arising from anyone using or relying on the information shown in this document for any purpose whatsoever. © Copyright Moreton Bay Regional Council 2019

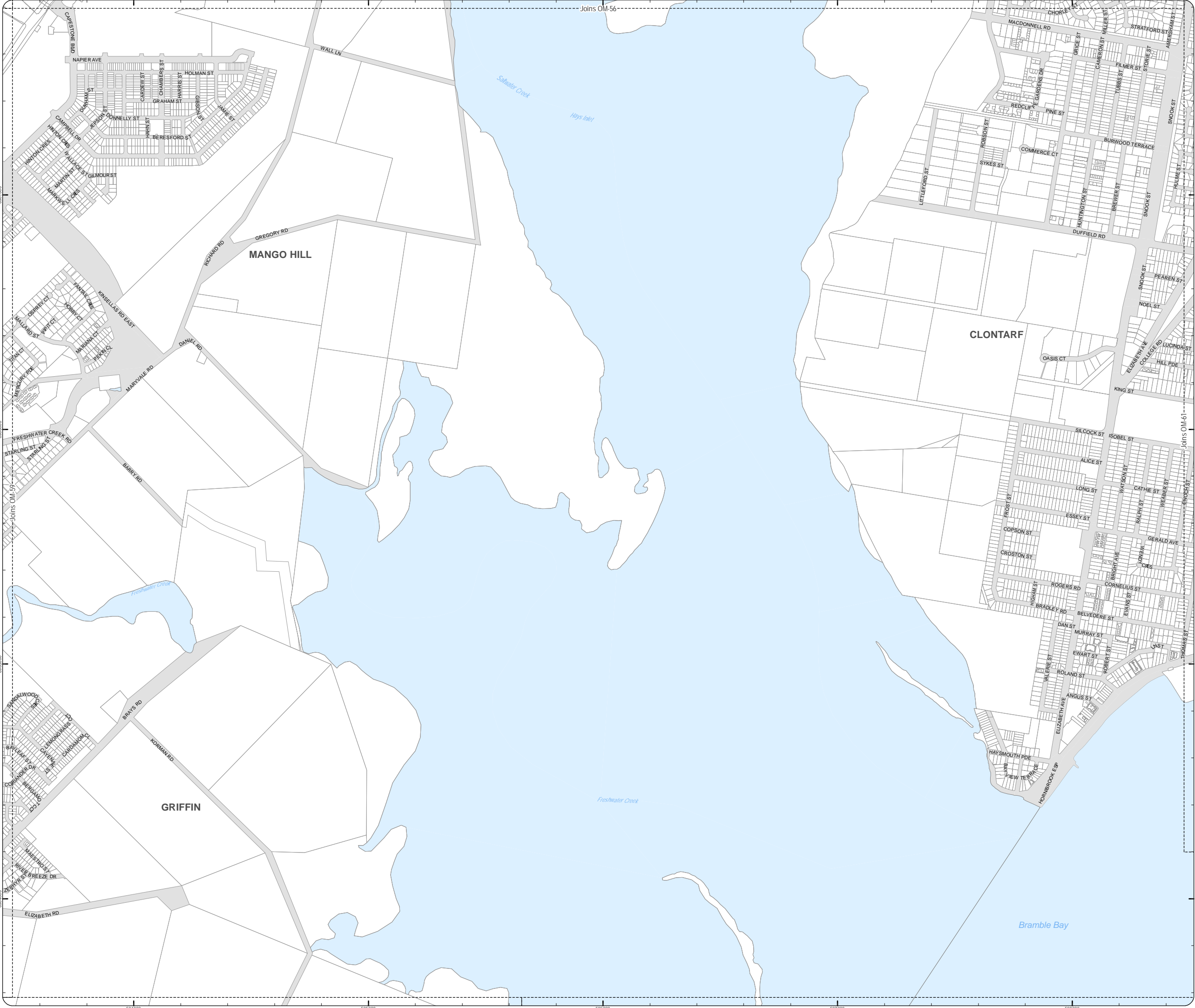
DCDB (Version April 2016) is reproduced with the permission of the State of Queensland



### OM-59 ER Overlay Map



Z:\MapData\GISData\Planning\_Division\01 Planning Scheme Amendments\01 Proposed\Tabled Amendment 102\_Post Consultation and State Approval Version 201902\_M0605 OM-60 Extractive Resources.mxd



**PLANNING SCHEME**  
**OVERLAY MAP - EXTRACTIVE RESOURCES**

- Property boundaries
- Extractive resources transport route
- Transport route buffer
- Resource processing area
- Separation area
- Mining lease
- Mineral development licence

Please read the following notes about this map:

This overlay map only affects you if your property is identified in a separation area or transport route buffer, and you wish to develop (e.g. build or extend, change use, subdivide, clear native vegetation, fill or excavate).

In accordance with State Government requirements, this map shows extractive resource processing areas, separation areas, and extractive resources transport routes and buffers. This map also shows mining leases and mineral development licences in accordance with the Mineral Resources Act 1989.

Inclusion on this map does not necessarily mean there are associated requirements.

Refer to relevant zone code and development codes for requirements associated with this overlay map.

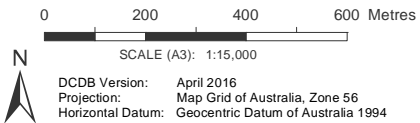
For further information regarding this overlay map, please refer to the Overlay information sheet on Council's planning scheme website ([www.moretonbay.qld.gov.au/mbrcpplanningsscheme](http://www.moretonbay.qld.gov.au/mbrcpplanningsscheme)) or contact council on 3205 0555.

The Sustainable Planning Act 2009 does not apply to development in the area authorised under the Mineral Resources Act 1989, mining lease and mineral development license area other than:

- (a) for administering IDAS for the Heritage Act, in relation to a Queensland heritage place under the Heritage Act; and
- (b) some aspects of building work.

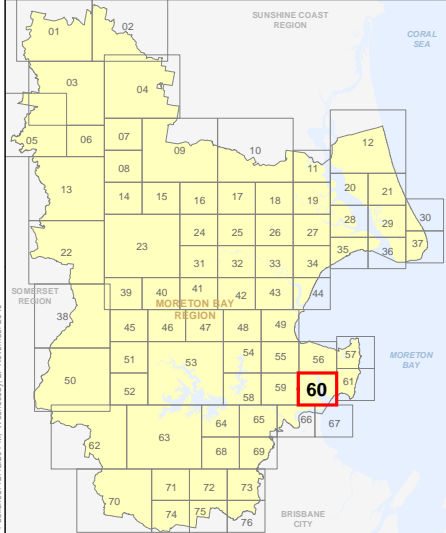
Interested persons may obtain details of the mining lease or mineral development license from the chief executive of the State Government department in which the Mineral Resources Act is administered.

**Effective on and from XXXXX**







**DISCLAIMER:** Some of the information shown in this document has been provided to Council from external third parties. Council makes no representation and gives no warranty about the accuracy, reliability, completeness or suitability for any particular purpose of the information. Persons should not rely on the information shown in this document to make any decision with financial or legal implications and should instead rely on their own enquiries. To the full extent that it is able to do so in law, Council disclaims all liability (including liability in negligence) for all costs, losses and damages (including indirect and consequential costs, losses and damages) caused by or arising from anyone using or relying on the information shown in this document for any purpose whatsoever. © Copyright Moreton Bay Regional Council 2019

DCDB (Version April 2016) is reproduced with the permission of the State of Queensland



**OM-60 ER**  
**Overlay Map**



-  Extractive resources transport route
-  Transport route buffer
-  Resource processing area
-  Separation area
-  Mining lease
-  Mineral development licence

Please read the following notes about this map:

This overlay map only affects you if your property is identified in a separation area or transport route buffer, and you wish to develop (e.g. build or extend, change use, subdivide, clear native vegetation, fill or excavate).

In accordance with State Government requirements, this map shows extractive resource processing areas, separation areas, and extractive resources transport routes and buffers. This map also shows mining leases and mineral development licences in accordance with the Mineral Resources Act 1989.

Inclusion on this map does not necessarily mean there are associated requirements.

Refer to relevant zone code and development codes for requirements associated with this overlay map.

For further information regarding this overlay map, please refer to the Overlay information sheet on Council's planning scheme website ([www.moretonbay.qld.gov.au/mbrcpplanningscheme](http://www.moretonbay.qld.gov.au/mbrcpplanningscheme)) or contact council on 3205 0555.

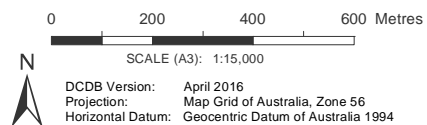
The Sustainable Planning Act 2009 does not apply to development in the area authorised under the Mineral Resources Act 1989, mining lease and mineral development license area other than:

(a) for administering IDAS for the Heritage Act, in relation to a Queensland heritage place under the Heritage Act; and

(b) some aspects of building work.

Interested persons may obtain details of the mining lease or mineral development license from the chief executive of the State Government department in which the Mineral Resources Act is administered.

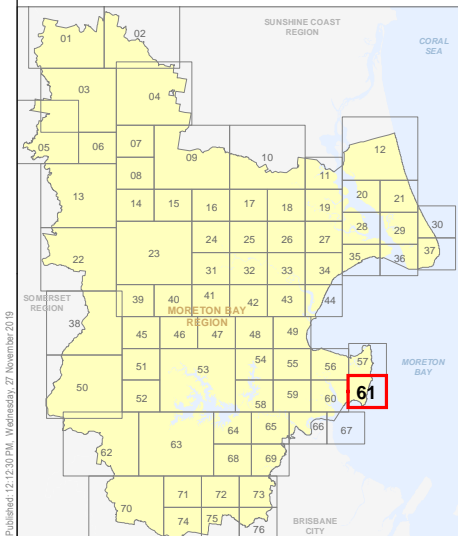
Effective on and from XXXXX



**DISCLAIMER:** Some of the information shown in this document has been provided to Council from external third parties. Council makes no representation and gives no warranty about the accuracy, reliability, completeness or suitability for any particular purpose of the information. Persons should not rely on the information shown in this document to make any decision with financial or legal implications and should instead rely on their own enquiries. To the full extent that it is able to do so in law, Council disclaims all liability (including liability in negligence) for all costs, losses and damages (including indirect and consequential costs, losses and damages) caused by or arising from anyone using or relying on the information shown in this document for any purpose whatsoever.

© Copyright Moreton Bay Regional Council 2019

DCDB (Version April 2016) is reproduced with the permission of the State of Queensland

OM-61 ER  
Overlay Map



Z:\Map Data\GISData\Planning\_Division\01 Planning Scheme Amendments\01\_Proposed Tailored Amendment 102\_Post Consultation and State Approval Version 201902\_MXDs\OM-Extractive\_Resources.mxd



PLANNING SCHEME  
OVERLAY MAP - EXTRACTIVE RESOURCES

Property boundaries

Extractive resources transport route

Transport route buffer

Resource processing area

Separation area

Mining lease

Mineral development licence

Please read the following notes about this map:

This overlay map only affects you if your property is identified in a separation area or transport route buffer, and you wish to develop (e.g. build or extend, change use, subdivide, clear native vegetation, fill or excavate).

In accordance with State Government requirements, this map shows extractive resource processing areas, separation areas, and extractive resources transport routes and buffers. This map also shows mining leases and mineral development licences in accordance with the Mineral Resources Act 1989.

Inclusion on this map does not necessarily mean there are associated requirements.

Refer to relevant zone code and development codes for requirements associated with this overlay map.

For further information regarding this overlay map, please refer to the Overlay information sheet on Council's planning scheme website ([www.moretonbay.qld.gov.au/mbrcpplanningscheme](http://www.moretonbay.qld.gov.au/mbrcpplanningscheme)) or contact council on 3205 0555.

The Sustainable Planning Act 2009 does not apply to development in the area authorised under the Mineral Resources Act 1989, mining lease and mineral development license area other than:

- (a) for administering IDAS for the Heritage Act, in relation to a Queensland heritage place under the Heritage Act; and
- (b) some aspects of building work.

Interested persons may obtain details of the mining lease or mineral development license from the chief executive of the State Government department in which the Mineral Resources Act is administered.

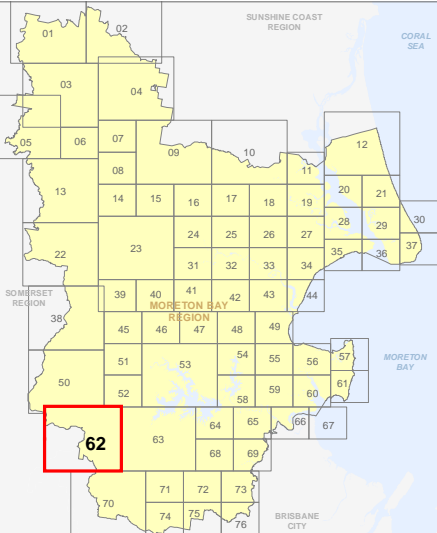
Effective on and from XXXXX



DCDB Version: April 2016  
Projection: Map Grid of Australia, Zone 56  
Horizontal Datum: Geocentric Datum of Australia 1994

**DISCLAIMER:** Some of the information shown in this document has been provided to Council from external third parties. Council makes no representation and gives no warranty about the accuracy, reliability, completeness or suitability for any particular purpose of the information. Persons should not rely on the information shown in this document to make any decision with financial or legal implications and should instead rely on their own enquiries. To the full extent that it is able to do so in law, Council disclaims all liability (including liability in negligence) for all costs, losses and damages (including indirect and consequential costs, losses and damages) caused by or arising from anyone using or relying on the information shown in this document for any purpose whatsoever. © Copyright Moreton Bay Regional Council 2019

DCDB (Version April 2016) is reproduced with the permission of the State of Queensland



OM-62 ER  
Overlay Map

Z:\MapData\GISData\Planning\_Division\01 Planning Scheme\Amendments\01 Proposed Tailored Amendment 1102\_Post Consultation and State Approval Version 201902\_M063\OML Extractive Resources.mxd



PLANNING SCHEME  
OVERLAY MAP - EXTRACTIVE RESOURCES

Property boundaries

- Extractive resources transport route
- Transport route buffer
- Resource processing area
- Separation area

- Mining lease
- Mineral development licence

Please read the following notes about this map:

This overlay map only affects you if your property is identified in a separation area or transport route buffer, and you wish to develop (e.g. build or extend, change use, subdivide, clear native vegetation, fill or excavate).

In accordance with State Government requirements, this map shows extractive resource processing areas, separation areas, and extractive resources transport routes and buffers. This map also shows mining leases and mineral development licences in accordance with the Mineral Resources Act 1989.

Inclusion on this map does not necessarily mean there are associated requirements.

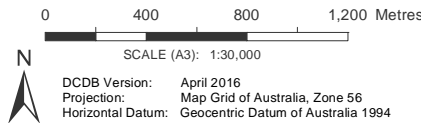
Refer to relevant zone code and development codes for requirements associated with this overlay map.

For further information regarding this overlay map, please refer to the Overlay information sheet on Council's planning scheme website ([www.moretonbay.qld.gov.au/mbrcpplanningsscheme](http://www.moretonbay.qld.gov.au/mbrcpplanningsscheme)) or contact council on 3205 0555.

The Sustainable Planning Act 2009 does not apply to development in the area authorised under the Mineral Resources Act 1989, mining lease and mineral development license area other than:

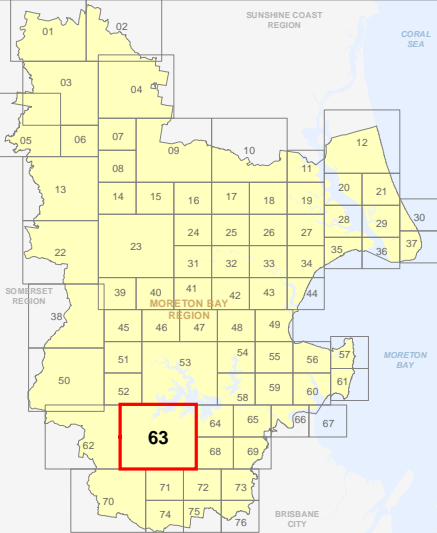
- (a) for administering IDAS for the Heritage Act, in relation to a Queensland heritage place under the Heritage Act; and
  - (b) some aspects of building work.
- Interested persons may obtain details of the mining lease or mineral development license from the chief executive of the State Government department in which the Mineral Resources Act is administered.

Effective on and from XXXXX



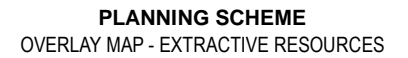
**DISCLAIMER:** Some of the information shown in this document has been provided to Council from external third parties. Council makes no representation and gives no warranty about the accuracy, reliability, completeness or suitability for any particular purpose of the information. Persons should not rely on the information shown in this document to make any decision with financial or legal implications and should instead rely on their own enquiries. To the full extent that it is able to do so in law, Council disclaims all liability (including liability in negligence) for all costs, losses and damages (including indirect and consequential costs, losses and damages) caused by or arising from anyone using or relying on the information shown in this document for any purpose whatsoever. © Copyright Moreton Bay Regional Council 2019

DCDB (Version April 2016) is reproduced with the permission of the State of Queensland



OM-63 ER  
Overlay Map





- Please read the following notes about this map:

This overlay map only affects you if your property is identified in a separation area or transport route buffer, and you wish to develop (e.g. build or extend, change use, subdivide, clear native vegetation, fill or excavate).

In accordance with State Government requirements, this map shows extractive resource processing areas, separation areas, and extractive resources transport routes and buffers. This map also shows mining leases and mineral development licences in accordance with the Mineral Resources Act 1989.

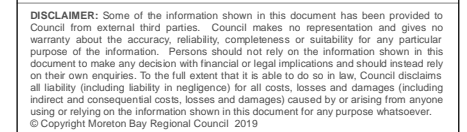
Inclusion on this map does not necessarily mean there are associated requirements.

Refer to relevant zone code and development codes for requirements associated with this overlay map.

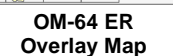
For further information regarding this overlay map, please refer to the Overlay information sheet on Council's planning scheme website ([www.moretonbay.qld.gov.au/mbrclplanningscheme](http://www.moretonbay.qld.gov.au/mbrclplanningscheme)) or contact council on 3205 0555.

The Sustainable Planning Act 2009 does not apply to development in the area authorised under the Mineral Resources Act 1989, mining lease and mineral development license area other than:

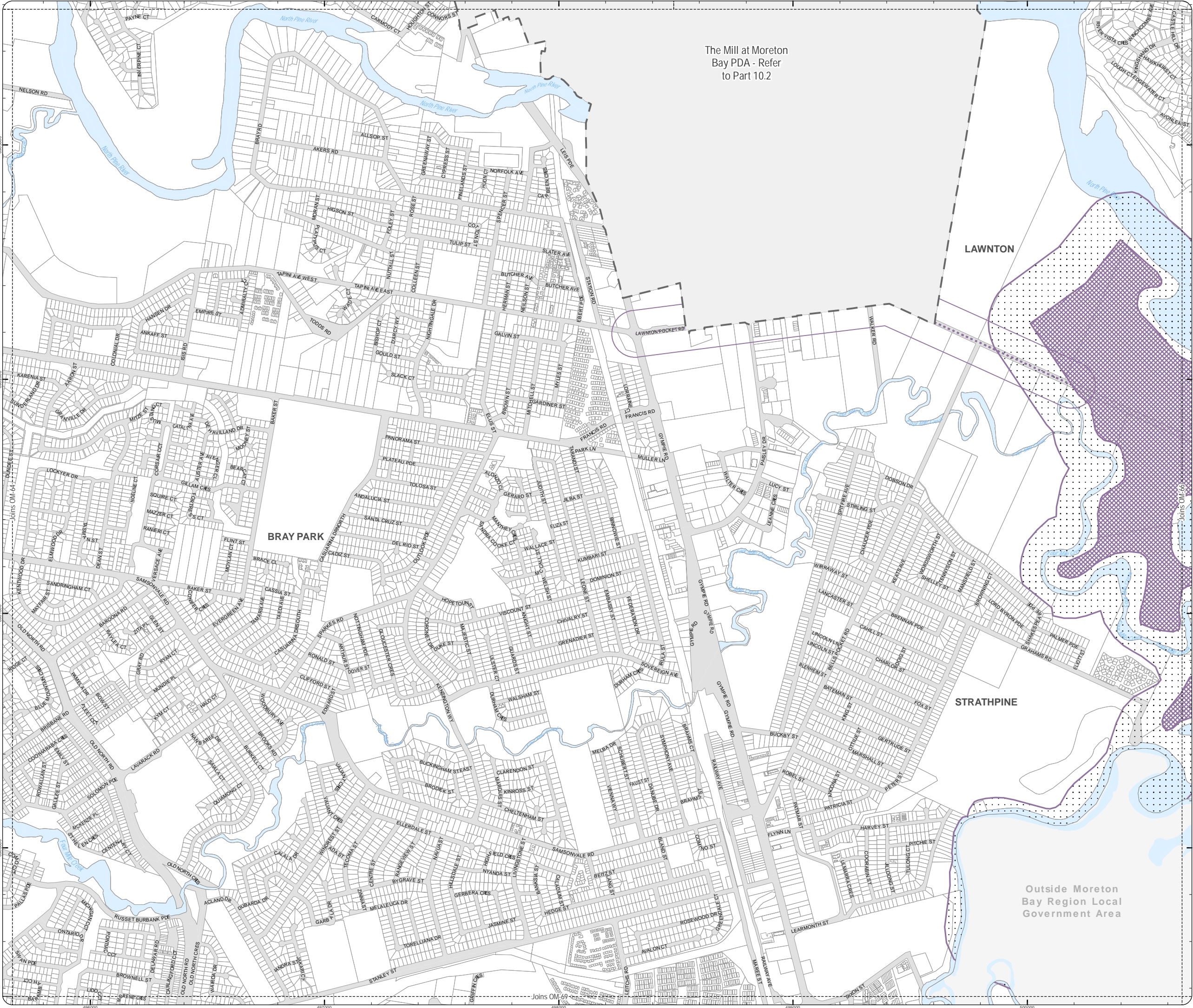
- Effective on and from XXXXX



DCDB (Version April 2016) is reproduced with the permission of the State of Queensland







The Mill at Moreton  
Bay PDA - Refer  
to Part 10.2

PLANNING SCHEME

OVERLAY MAP - EXTRACTIVE RESOURCES

- Property boundaries
- Priority Development Area

- Extractive resources transport route
- Transport route buffer
- Resource processing area
- Separation area

- Mining lease
- Mineral development licence

Please read the following notes about this map:

This overlay map only affects you if your property is identified in a separation area or transport route buffer, and you wish to develop (e.g. build or extend, change use, subdivide, clear native vegetation, fill or excavate).

In accordance with State Government requirements, this map shows extractive resource processing areas, separation areas, and extractive resources transport routes and buffers. This map also shows mining leases and mineral development licences in accordance with the Mineral Resources Act 1989.

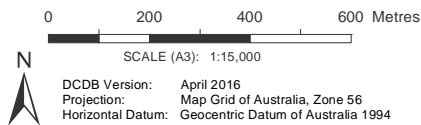
Inclusion on this map does not necessarily mean there are associated requirements.

Refer to relevant zone code and development codes for requirements associated with this overlay map.

For further information regarding this overlay map, please refer to the Overlay information sheet on Council's planning scheme website ([www.moretonbay.qld.gov.au/mbrplanningscheme](http://www.moretonbay.qld.gov.au/mbrplanningscheme)) or contact council on 3205 0555.

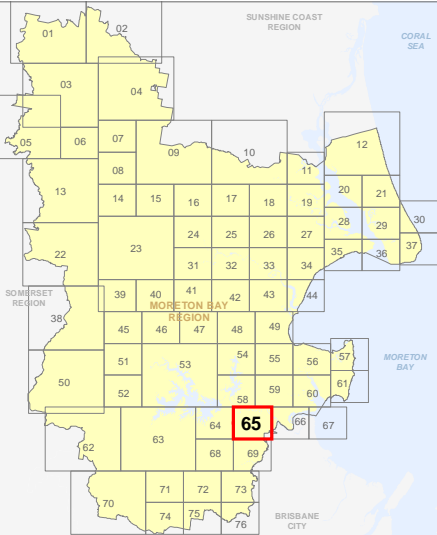
The Sustainable Planning Act 2009 does not apply to development in the area authorised under the Mineral Resources Act 1989, mining lease and mineral development license area other than:  
(a) for administering IDAS for the Heritage Act, in relation to a Queensland heritage place under the Heritage Act; and  
(b) some aspects of building work.  
Interested persons may obtain details of the mining lease or mineral development license from the chief executive of the State Government department in which the Mineral Resources Act is administered.

Effective on and from XXXXX



**DISCLAIMER:** Some of the information shown in this document has been provided to Council from external third parties. Council makes no representation and gives no warranty about the accuracy, reliability, completeness or suitability for any particular purpose of the information. Persons should not rely on the information shown in this document to make any decision with financial or legal implications and should instead rely on their own enquiries. To the full extent that it is able to do so in law, Council disclaims all liability (including liability in negligence) for all costs, losses and damages (including indirect and consequential costs, losses and damages) caused by or arising from anyone using or relying on the information shown in this document for any purpose whatsoever. © Copyright Moreton Bay Regional Council 2019

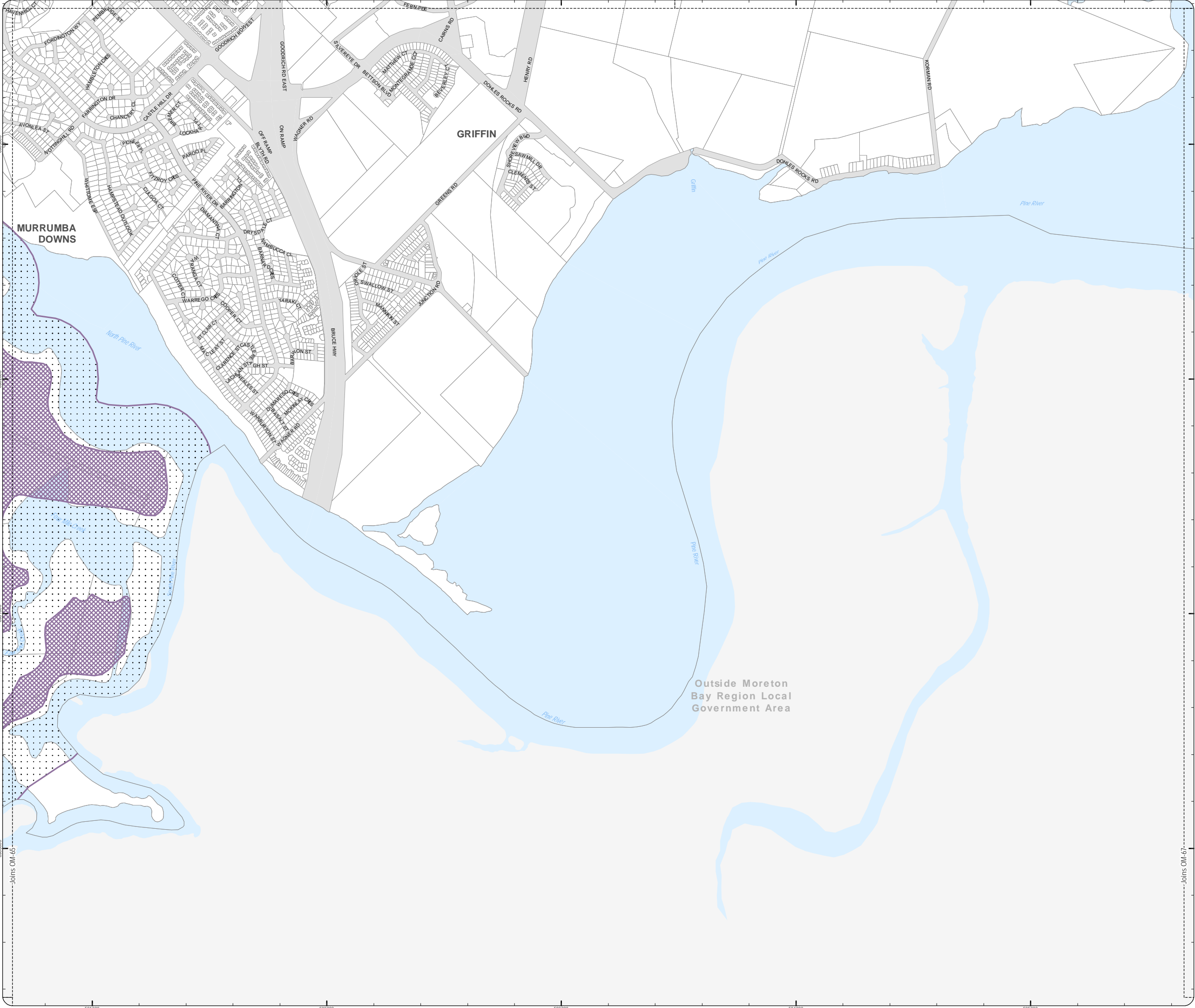
DCDB (Version April 2016) is reproduced with the permission of the State of Queensland



OM-65 ER  
Overlay Map



Z:\Map Data\GISData\Planning\_Division\01 Planning Scheme Amendments\01 Proposed\Tailored Amendment 102\_Post Consultation and State Approval Version 201902\_Moreton Bay Regional Council\Extractive Resources.mxd



**PLANNING SCHEME**  
**OVERLAY MAP - EXTRACTIVE RESOURCES**

- Property boundaries
- Extractive resources transport route
- Transport route buffer
- Resource processing area
- Separation area
- Mining lease
- Mineral development licence

Please read the following notes about this map:

This overlay map only affects you if your property is identified in a separation area or transport route buffer, and you wish to develop (e.g. build or extend, change use, subdivide, clear native vegetation, fill or excavate).

In accordance with State Government requirements, this map shows extractive resource processing areas, separation areas, and extractive resources transport routes and buffers. This map also shows mining leases and mineral development licences in accordance with the Mineral Resources Act 1989.

Inclusion on this map does not necessarily mean there are associated requirements.

Refer to relevant zone code and development codes for requirements associated with this overlay map.

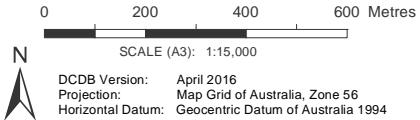
For further information regarding this overlay map, please refer to the Overlay information sheet on Council's planning scheme website ([www.moretonbay.qld.gov.au/mbrcplanningscheme](http://www.moretonbay.qld.gov.au/mbrcplanningscheme)) or contact council on 3205 0555.

The Sustainable Planning Act 2009 does not apply to development in the area authorised under the Mineral Resources Act 1989, mining lease and mineral development license area other than:

- (a) for administering IDAS for the Heritage Act, in relation to a Queensland heritage place under the Heritage Act; and
- (b) some aspects of building work.

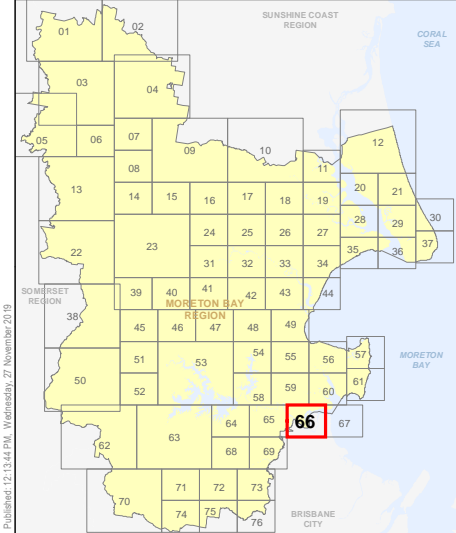
Interested persons may obtain details of the mining lease or mineral development license from the chief executive of the State Government department in which the Mineral Resources Act is administered.

Effective on and from XXXXX



**DISCLAIMER:** Some of the information shown in this document has been provided to Council from external third parties. Council makes no representation and gives no warranty about the accuracy, reliability, completeness or suitability for any particular purpose of the information. Persons should not rely on the information shown in this document to make any decision with financial or legal implications and should instead rely on their own enquiries. To the full extent that it is able to do so in law, Council disclaims all liability (including liability in negligence) for all costs, losses and damages (including indirect and consequential costs, losses and damages) caused by or arising from anyone using or relying on the information shown in this document for any purpose whatsoever. © Copyright Moreton Bay Regional Council 2019

DCDB (Version April 2016) is reproduced with the permission of the State of Queensland



**OM-66 ER**  
**Overlay Map**

Z:\MapData\GISData\Planning\_Division\01 Planning Scheme Amendments\01\_Proposed\Tailored Amendment 102\_Post Consultation and State Approval Version 201902\_Moreton Bay Region Local Government\Extractive Resources.mxd



**PLANNING SCHEME**  
**OVERLAY MAP - EXTRACTIVE RESOURCES**

- Property boundaries
- Extractive resources transport route
- Transport route buffer
- Resource processing area
- Separation area
- Mining lease
- Mineral development licence

Please read the following notes about this map:

This overlay map only affects you if your property is identified in a separation area or transport route buffer, and you wish to develop (e.g. build or extend, change use, subdivide, clear native vegetation, fill or excavate).

In accordance with State Government requirements, this map shows extractive resource processing areas, separation areas, and extractive resources transport routes and buffers. This map also shows mining leases and mineral development licences in accordance with the Mineral Resources Act 1989.

Inclusion on this map does not necessarily mean there are associated requirements.

Refer to relevant zone code and development codes for requirements associated with this overlay map.

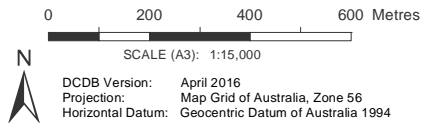
For further information regarding this overlay map, please refer to the Overlay information sheet on Council's planning scheme website ([www.moretonbay.qld.gov.au/mbrcplanningscheme](http://www.moretonbay.qld.gov.au/mbrcplanningscheme)) or contact council on 3205 0555.

The Sustainable Planning Act 2009 does not apply to development in the area authorised under the Mineral Resources Act 1989, mining lease and mineral development license area other than:

- (a) for administering IDAS for the Heritage Act, in relation to a Queensland heritage place under the Heritage Act; and
- (b) some aspects of building work.

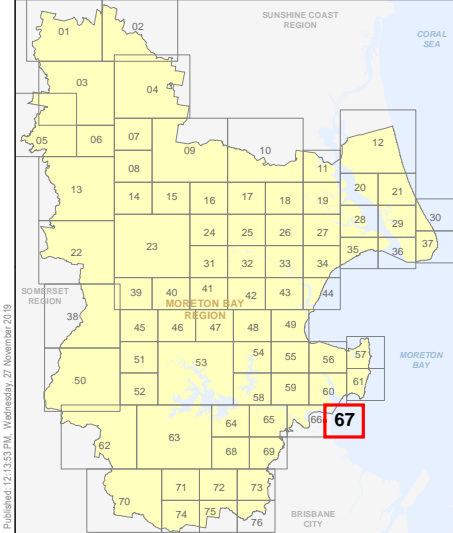
Interested persons may obtain details of the mining lease or mineral development license from the chief executive of the State Government department in which the Mineral Resources Act is administered.

**Effective on and from XXXXX**



**DISCLAIMER:** Some of the information shown in this document has been provided to Council from external third parties. Council makes no representation and gives no warranty about the accuracy, reliability, completeness or suitability for any particular purpose of the information. Persons should not rely on the information shown in this document to make any decision with financial or legal implications and should instead rely on their own enquiries. To the full extent that it is able to do so in law, Council disclaims all liability (including liability in negligence) for all costs, losses and damages (including indirect and consequential costs, losses and damages) caused by or arising from anyone using or relying on the information shown in this document for any purpose whatsoever. © Copyright Moreton Bay Regional Council 2019

DCDB (Version April 2016) is reproduced with the permission of the State of Queensland



**OM-67 ER**  
**Overlay Map**



Z:\MapData\GISData\Planning\_Division\01\_Planning\_SchemeAmendments\01\_Proposed\TabledAmendment\102\_PostConsultation and State Approval Version 201902\_MXDs\OM-Extractive\_Resources.mxd



**PLANNING SCHEME**  
**OVERLAY MAP - EXTRACTIVE RESOURCES**

- Property boundaries
- Extractive resources transport route
- Transport route buffer
- Resource processing area
- Separation area
- Mining lease
- Mineral development licence

Please read the following notes about this map:

This overlay map only affects you if your property is identified in a separation area or transport route buffer, and you wish to develop (e.g. build or extend, change use, subdivide, clear native vegetation, fill or excavate).

In accordance with State Government requirements, this map shows extractive resource processing areas, separation areas, and extractive resources transport routes and buffers. This map also shows mining leases and mineral development licences in accordance with the Mineral Resources Act 1989.

Inclusion on this map does not necessarily mean there are associated requirements.

Refer to relevant zone code and development codes for requirements associated with this overlay map.

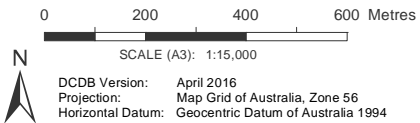
For further information regarding this overlay map, please refer to the Overlay information sheet on Council's planning scheme website ([www.moretonbay.qld.gov.au/mbrplanningscheme](http://www.moretonbay.qld.gov.au/mbrplanningscheme)) or contact council on 3205 0555.

The Sustainable Planning Act 2009 does not apply to development in the area authorised under the Mineral Resources Act 1989, mining lease and mineral development license area other than:

- (a) for administering IDAS for the Heritage Act, in relation to a Queensland heritage place under the Heritage Act; and
- (b) some aspects of building work.

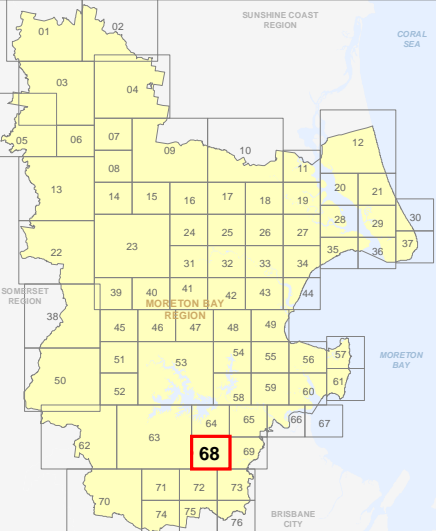
Interested persons may obtain details of the mining lease or mineral development license from the chief executive of the State Government department in which the Mineral Resources Act is administered.

**Effective on and from XXXXX**



**DISCLAIMER:** Some of the information shown in this document has been provided to Council from external third parties. Council makes no representation and gives no warranty about the accuracy, reliability, completeness or suitability for any particular purpose of the information. Persons should not rely on the information shown in this document to make any decision with financial or legal implications and should instead rely on their own enquiries. To the full extent that it is able to do so in law, Council disclaims all liability (including liability in negligence) for all costs, losses and damages (including indirect and consequential costs, losses and damages) caused by or arising from anyone using or relying on the information shown in this document for any purpose whatsoever. © Copyright Moreton Bay Regional Council 2019

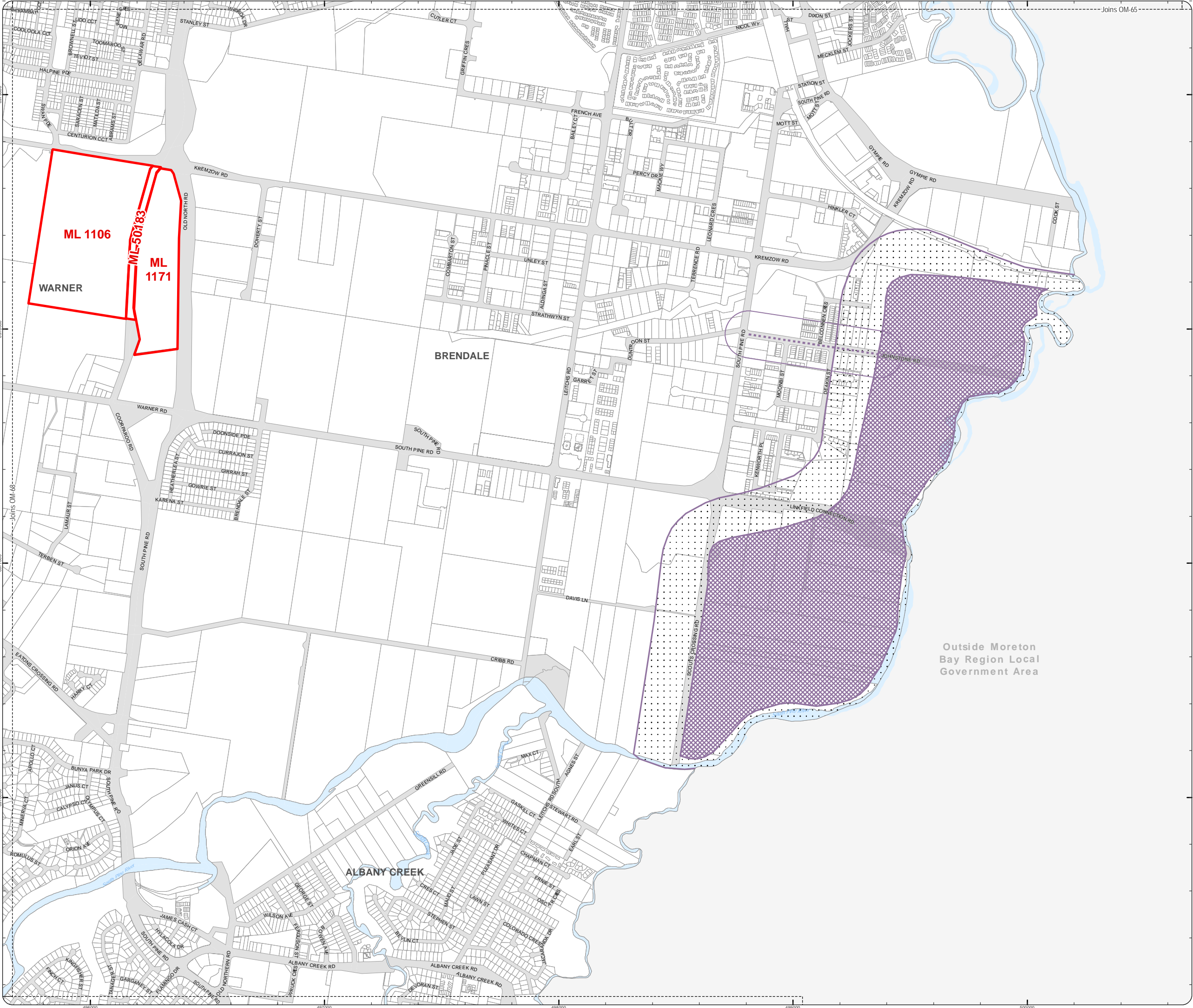
DCDB (Version April 2016) is reproduced with the permission of the State of Queensland



**OM-68 ER**  
**Overlay Map**



Z:\MapData\GISData\Planning\_Division\01\_Planning\_SchemeAmendments\01\_Proposed\_TabledAmendment\_102\_PostConsultation\_and\_StateApproval\_Version\_201902\_MXDs\OM-65\_Extractive\_Resources.mxd



**PLANNING SCHEME**  
**OVERLAY MAP - EXTRACTIVE RESOURCES**

- Property boundaries
- Extractive resources transport route
- Transport route buffer
- Resource processing area
- Separation area
- Mining lease
- Mineral development licence

Please read the following notes about this map:

This overlay map only affects you if your property is identified in a separation area or transport route buffer, and you wish to develop (e.g. build or extend, change use, subdivide, clear native vegetation, fill or excavate).

In accordance with State Government requirements, this map shows extractive resource processing areas, separation areas, and extractive resources transport routes and buffers. This map also shows mining leases and mineral development licences in accordance with the Mineral Resources Act 1989.

Inclusion on this map does not necessarily mean there are associated requirements.

Refer to relevant zone code and development codes for requirements associated with this overlay map.

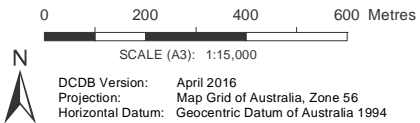
For further information regarding this overlay map, please refer to the Overlay information sheet on Council's planning scheme website ([www.moretonbay.qld.gov.au/mbrplanningscheme](http://www.moretonbay.qld.gov.au/mbrplanningscheme)) or contact council on 3205 0555.

The Sustainable Planning Act 2009 does not apply to development in the area authorised under the Mineral Resources Act 1989, mining lease and mineral development license area other than:

- (a) for administering IDAS for the Heritage Act, in relation to a Queensland heritage place under the Heritage Act; and
- (b) some aspects of building work.

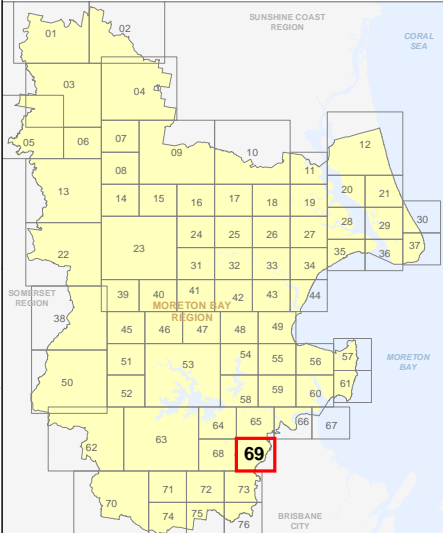
Interested persons may obtain details of the mining lease or mineral development license from the chief executive of the State Government department in which the Mineral Resources Act is administered.

Effective on and from XXXXX



**DISCLAIMER:** Some of the information shown in this document has been provided to Council from external third parties. Council makes no representation and gives no warranty about the accuracy, reliability, completeness or suitability for any particular purpose of the information. Persons should not rely on the information shown in this document to make any decision with financial or legal implications and should instead rely on their own enquiries. To the full extent that it is able to do so in law, Council disclaims all liability (including liability in negligence) for all costs, losses and damages (including indirect and consequential costs, losses and damages) caused by or arising from anyone using or relying on the information shown in this document for any purpose whatsoever. © Copyright Moreton Bay Regional Council 2019

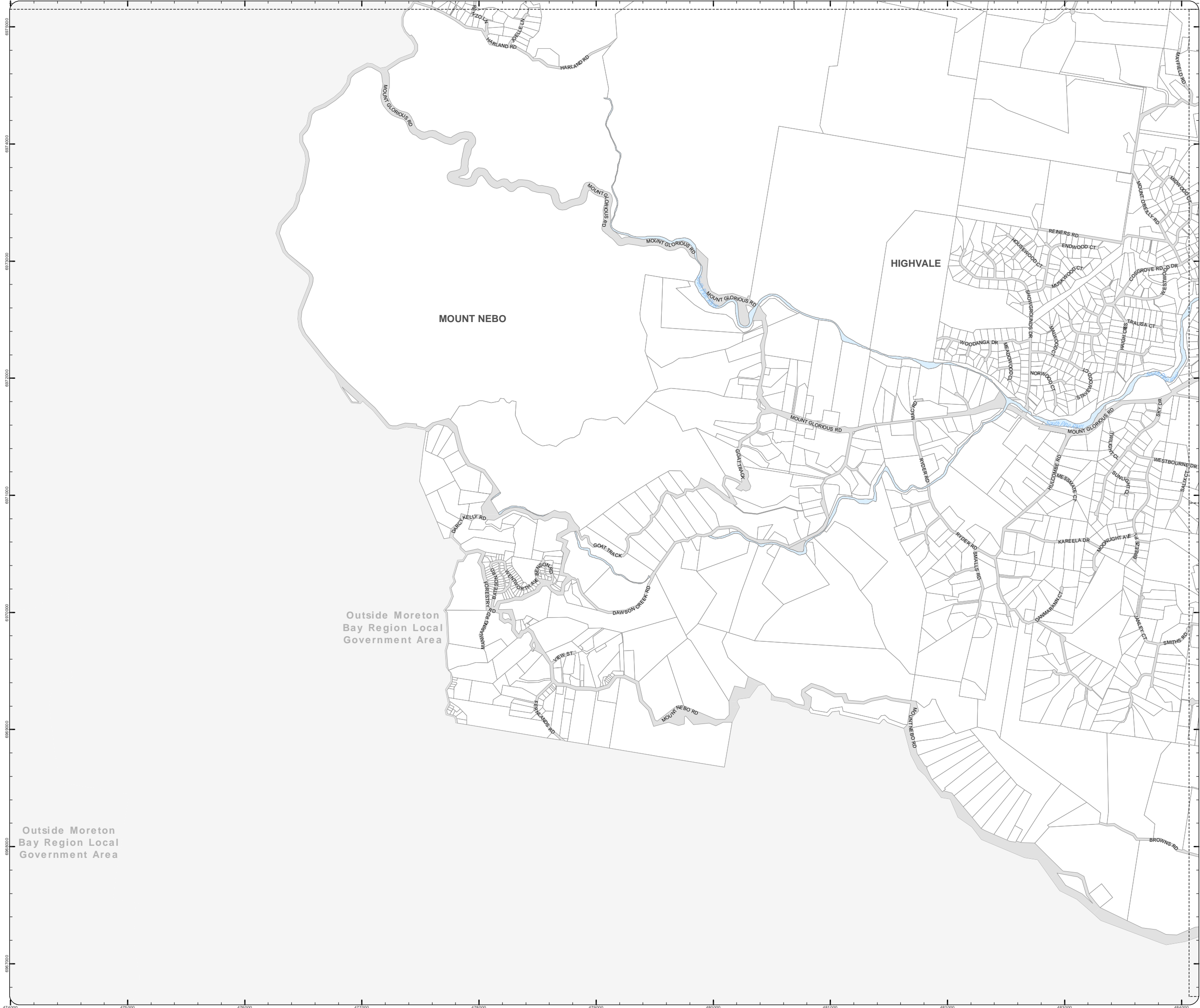
DCDB (Version April 2016) is reproduced with the permission of the State of Queensland



OM-69 ER  
Overlay Map



Z:\MapData\GISData\Planning\_Division\01 Planning Scheme Amendments\01 Proposed Tailored Amendment 102\_Post Consultation and State Approval Version 201902\_MXDs\OML Extractive Resources.mxd



**PLANNING SCHEME**  
**OVERLAY MAP - EXTRACTIVE RESOURCES**

- Property boundaries
- Extractive resources transport route
- Transport route buffer
- Resource processing area
- Separation area
- Mining lease
- Mineral development licence

Please read the following notes about this map:

This overlay map only affects you if your property is identified in a separation area or transport route buffer, and you wish to develop (e.g. build or extend, change use, subdivide, clear native vegetation, fill or excavate).

In accordance with State Government requirements, this map shows extractive resource processing areas, separation areas, and extractive resources transport routes and buffers. This map also shows mining leases and mineral development licences in accordance with the Mineral Resources Act 1989.

Inclusion on this map does not necessarily mean there are associated requirements.

Refer to relevant zone code and development codes for requirements associated with this overlay map.

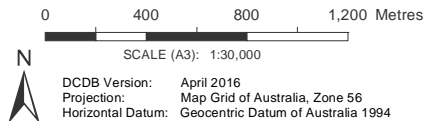
For further information regarding this overlay map, please refer to the Overlay information sheet on Council's planning scheme website ([www.moretonbay.qld.gov.au/mbrcpplanningscheme](http://www.moretonbay.qld.gov.au/mbrcpplanningscheme)) or contact council on 3205 0555.

The Sustainable Planning Act 2009 does not apply to development in the area authorised under the Mineral Resources Act 1989, mining lease and mineral development license area other than:

- (a) for administering IDAS for the Heritage Act, in relation to a Queensland heritage place under the Heritage Act; and
- (b) some aspects of building work.

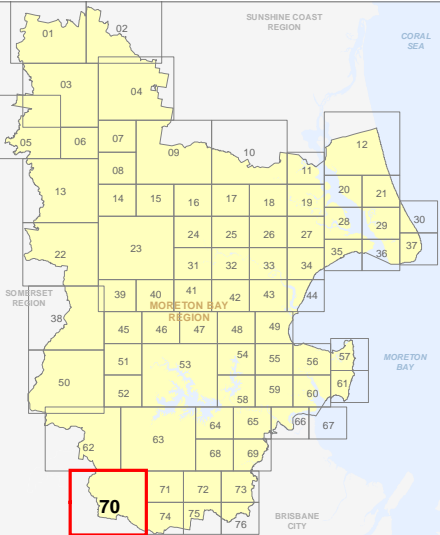
Interested persons may obtain details of the mining lease or mineral development license from the chief executive of the State Government department in which the Mineral Resources Act is administered.

**Effective on and from XXXXX**



**DISCLAIMER:** Some of the information shown in this document has been provided to Council from external third parties. Council makes no representation and gives no warranty about the accuracy, reliability, completeness or suitability for any particular purpose of the information. Persons should not rely on the information shown in this document to make any decision with financial or legal implications and should instead rely on their own enquiries. To the full extent that it is able to do so in law, Council disclaims all liability (including liability in negligence) for all costs, losses and damages (including indirect and consequential costs, losses and damages) caused by or arising from anyone using or relying on the information shown in this document for any purpose whatsoever. © Copyright Moreton Bay Regional Council 2019

DCDB (Version April 2016) is reproduced with the permission of the State of Queensland



**OM-70 ER**  
**Overlay Map**

Z:\MapData\GISData\Planning\_Division\01 Planning Scheme Amendments\102 Post Consultation and State Approval Version 201902\_MXDs\OM-1 Extractive Resources.mxd



**PLANNING SCHEME**  
**OVERLAY MAP - EXTRACTIVE RESOURCES**

Property boundaries

- Extractive resources transport route
- Transport route buffer
- Resource processing area
- Separation area

- Mining lease
- Mineral development licence

Please read the following notes about this map:

This overlay map only affects you if your property is identified in a separation area or transport route buffer, and you wish to develop (e.g. build or extend, change use, subdivide, clear native vegetation, fill or excavate).

In accordance with State Government requirements, this map shows extractive resource processing areas, separation areas, and extractive resources transport routes and buffers. This map also shows mining leases and mineral development licences in accordance with the Mineral Resources Act 1989.

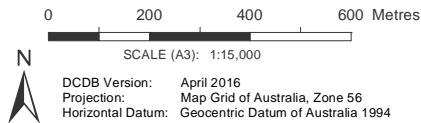
Inclusion on this map does not necessarily mean there are associated requirements.

Refer to relevant zone code and development codes for requirements associated with this overlay map.

For further information regarding this overlay map, please refer to the Overlay information sheet on Council's planning scheme website ([www.moretonbay.qld.gov.au/mbrplanningscheme](http://www.moretonbay.qld.gov.au/mbrplanningscheme)) or contact council on 3205 0555.

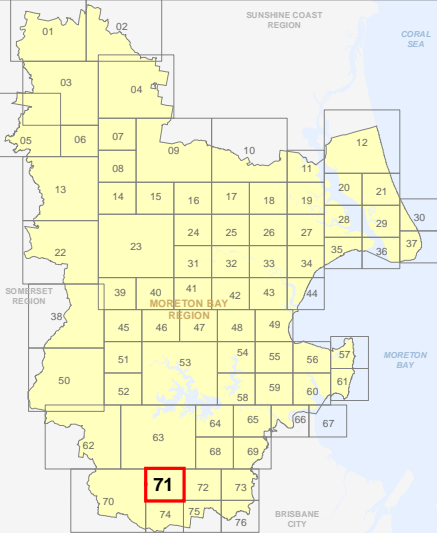
The Sustainable Planning Act 2009 does not apply to development in the area authorised under the Mineral Resources Act 1989, mining lease and mineral development license area other than:  
(a) for administering IDAS for the Heritage Act, in relation to a Queensland heritage place under the Heritage Act; and  
(b) some aspects of building work.  
Interested persons may obtain details of the mining lease or mineral development license from the chief executive of the State Government department in which the Mineral Resources Act is administered.

**Effective on and from XXXXX**



**DISCLAIMER:** Some of the information shown in this document has been provided to Council from external third parties. Council makes no representation and gives no warranty about the accuracy, reliability, completeness or suitability for any particular purpose of the information. Persons should not rely on the information shown in this document to make any decision with financial or legal implications and should instead rely on their own enquiries. To the full extent that it is able to do so in law, Council disclaims all liability (including liability in negligence) for all costs, losses and damages (including indirect and consequential costs, losses and damages) caused by or arising from anyone using or relying on the information shown in this document for any purpose whatsoever. © Copyright Moreton Bay Regional Council 2019

DCDB (Version April 2016) is reproduced with the permission of the State of Queensland



**OM-71 ER**  
**Overlay Map**



Z:\MapData\GISData\Planning\_Division\01 Planning Scheme Amendments\01 Proposed Tailored Amendment 1102\_Post Consultation and State Approval Version 201902\_MXDoc\OM-Extracive Resources.mxd



**PLANNING SCHEME**  
**OVERLAY MAP - EXTRACTIVE RESOURCES**

Property boundaries

- Extractive resources transport route
- Transport route buffer
- Resource processing area
- Separation area

- Mining lease
- Mineral development licence

Please read the following notes about this map:

This overlay map only affects you if your property is identified in a separation area or transport route buffer, and you wish to develop (e.g. build or extend, change use, subdivide, clear native vegetation, fill or excavate).

In accordance with State Government requirements, this map shows extractive resource processing areas, separation areas, and extractive resources transport routes and buffers. This map also shows mining leases and mineral development licences in accordance with the Mineral Resources Act 1989.

Inclusion on this map does not necessarily mean there are associated requirements.

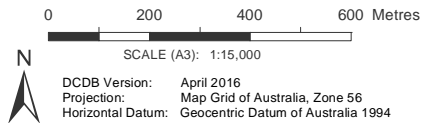
Refer to relevant zone code and development codes for requirements associated with this overlay map.

For further information regarding this overlay map, please refer to the Overlay information sheet on Council's planning scheme website ([www.moretonbay.qld.gov.au/mbrplanningscheme](http://www.moretonbay.qld.gov.au/mbrplanningscheme)) or contact council on 3205 0555.

The Sustainable Planning Act 2009 does not apply to development in the area authorised under the Mineral Resources Act 1989, mining lease and mineral development license area other than:

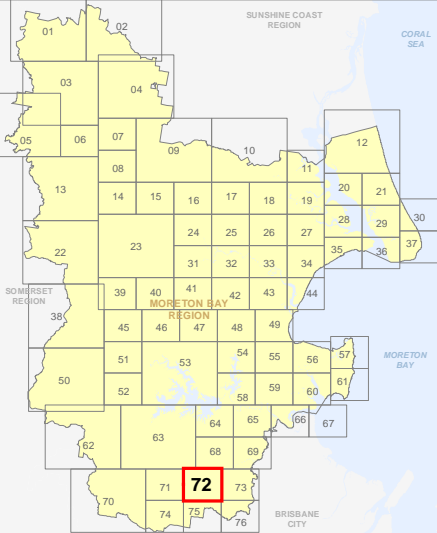
- (a) for administering IDAS for the Heritage Act, in relation to a Queensland heritage place under the Heritage Act; and
  - (b) some aspects of building work.
- Interested persons may obtain details of the mining lease or mineral development license from the chief executive of the State Government department in which the Mineral Resources Act is administered.

**Effective on and from XXXXX**



**DISCLAIMER:** Some of the information shown in this document has been provided to Council from external third parties. Council makes no representation and gives no warranty about the accuracy, reliability, completeness or suitability for any particular purpose of the information. Persons should not rely on the information shown in this document to make any decision with financial or legal implications and should instead rely on their own enquiries. To the full extent that it is able to do so in law, Council disclaims all liability (including liability in negligence) for all costs, losses and damages (including indirect and consequential costs, losses and damages) caused by or arising from anyone using or relying on the information shown in this document for any purpose whatsoever. © Copyright Moreton Bay Regional Council 2019

DCDB (Version April 2016) is reproduced with the permission of the State of Queensland



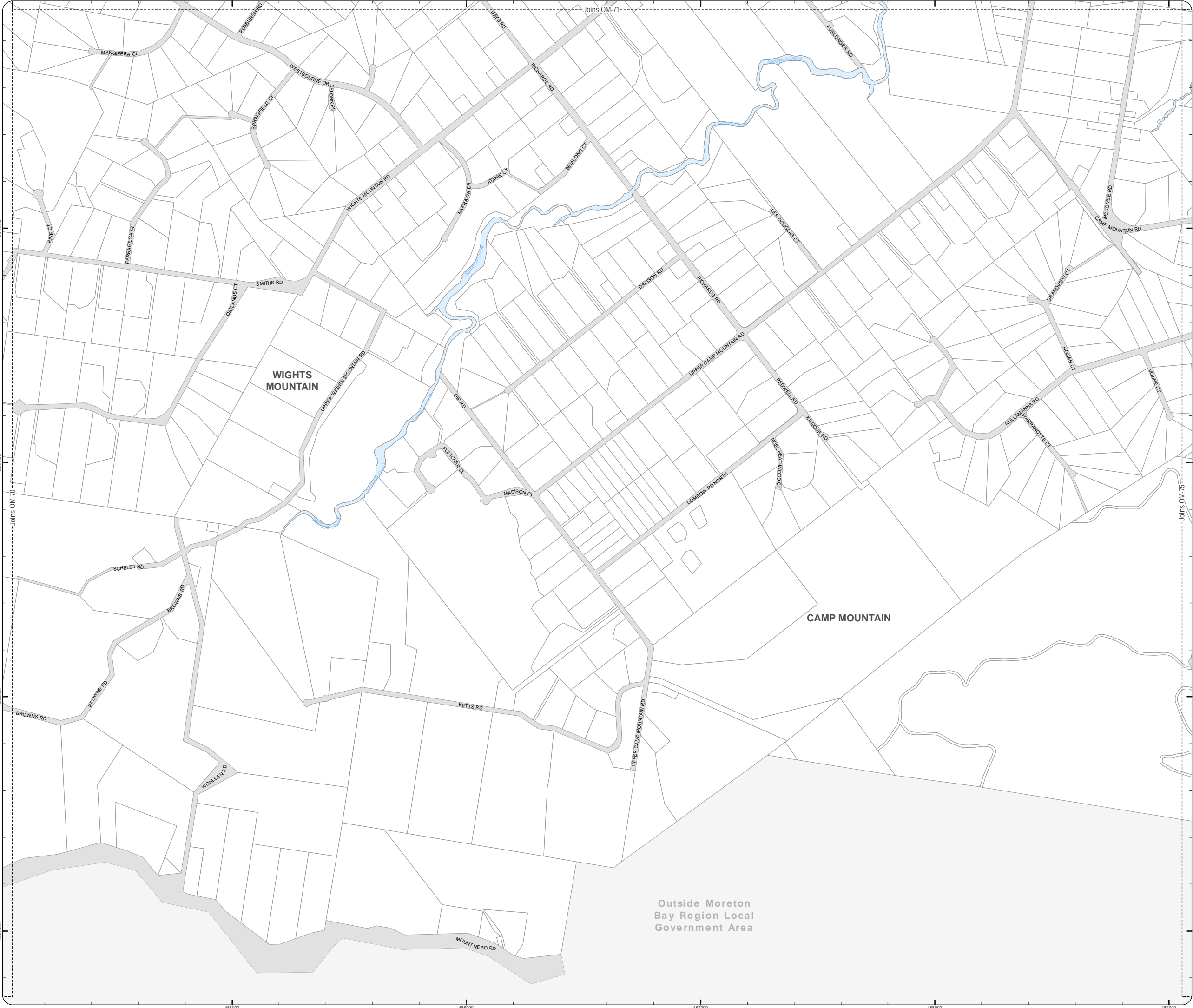
**OM-72 ER**  
**Overlay Map**







Z:\MapData\GISData\Planning\_Division\01 Planning Scheme Amendments\01 Proposed Tailored Amendment 102\_Post Consultation and State Approval Version 201902\_Moreton Bay OM-74 Extractive Resources.mxd



**PLANNING SCHEME**  
**OVERLAY MAP - EXTRACTIVE RESOURCES**

- Property boundaries
- Extractive resources transport route
- Transport route buffer
- Resource processing area
- Separation area
- Mining lease
- Mineral development licence

Please read the following notes about this map:

This overlay map only affects you if your property is identified in a separation area or transport route buffer, and you wish to develop (e.g. build or extend, change use, subdivide, clear native vegetation, fill or excavate).

In accordance with State Government requirements, this map shows extractive resource processing areas, separation areas, and extractive resources transport routes and buffers. This map also shows mining leases and mineral development licences in accordance with the Mineral Resources Act 1989.

Inclusion on this map does not necessarily mean there are associated requirements.

Refer to relevant zone code and development codes for requirements associated with this overlay map.

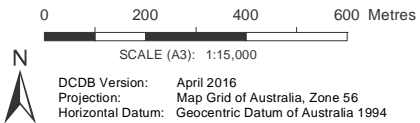
For further information regarding this overlay map, please refer to the Overlay information sheet on Council's planning scheme website ([www.moretonbay.qld.gov.au/mbrplanningscheme](http://www.moretonbay.qld.gov.au/mbrplanningscheme)) or contact council on 3205 0555.

The Sustainable Planning Act 2009 does not apply to development in the area authorised under the Mineral Resources Act 1989, mining lease and mineral development license area other than:

- (a) for administering IDAS for the Heritage Act, in relation to a Queensland heritage place under the Heritage Act; and
- (b) some aspects of building work.

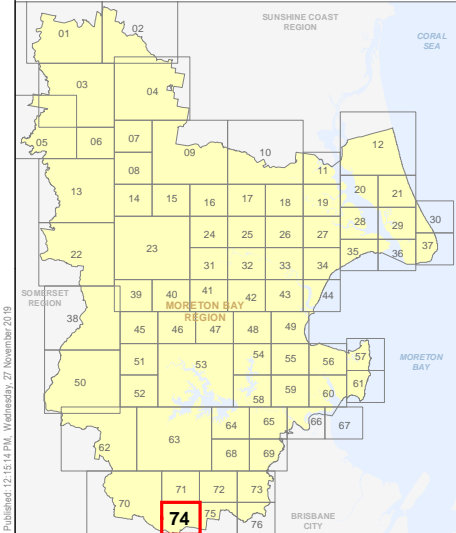
Interested persons may obtain details of the mining lease or mineral development license from the chief executive of the State Government department in which the Mineral Resources Act is administered.

Effective on and from XXXXX



**DISCLAIMER:** Some of the information shown in this document has been provided to Council from external third parties. Council makes no representation and gives no warranty about the accuracy, reliability, completeness or suitability for any particular purpose of the information. Persons should not rely on the information shown in this document to make any decision with financial or legal implications and should instead rely on their own enquiries. To the full extent that it is able to do so in law, Council disclaims all liability (including liability in negligence) for all costs, losses and damages (including indirect and consequential costs, losses and damages) caused by or arising from anyone using or relying on the information shown in this document for any purpose whatsoever. © Copyright Moreton Bay Regional Council 2019

DCDB (Version April 2016) is reproduced with the permission of the State of Queensland



**OM-74 ER**  
**Overlay Map**

Z:\Map Data\GIS Data\Planning - Division\01 Planning Scheme Amendments\01 Proposed\Tabred Amendment 102\_Post Consultation and State Approval Version 201902\_Moreton Bay Regional Council\Extractive Resources.mxd



## PLANNING SCHEME

### OVERLAY MAP - EXTRACTIVE RESOURCES

- Property boundaries
- Extractive resources transport route
- Transport route buffer
- Resource processing area
- Separation area
- Mining lease
- Mineral development licence

Please read the following notes about this map:

This overlay map only affects you if your property is identified in a separation area or transport route buffer, and you wish to develop (e.g. build or extend, change use, subdivide, clear native vegetation, fill or excavate).

In accordance with State Government requirements, this map shows extractive resource processing areas, separation areas, and extractive resources transport routes and buffers. This map also shows mining leases and mineral development licences in accordance with the Mineral Resources Act 1989.

Inclusion on this map does not necessarily mean there are associated requirements.

Refer to relevant zone code and development codes for requirements associated with this overlay map.

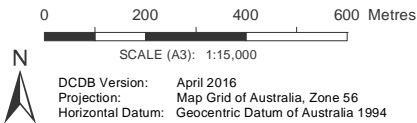
For further information regarding this overlay map, please refer to the Overlay information sheet on Council's planning scheme website ([www.moretonbay.qld.gov.au/mbrplanningscheme](http://www.moretonbay.qld.gov.au/mbrplanningscheme)) or contact council on 3205 0555.

The Sustainable Planning Act 2009 does not apply to development in the area authorised under the Mineral Resources Act 1989, mining lease and mineral development license area other than:

- (a) for administering IDAS for the Heritage Act, in relation to a Queensland heritage place under the Heritage Act; and
- (b) some aspects of building work.

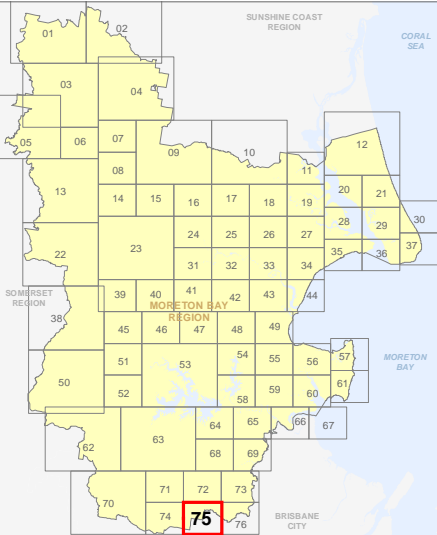
Interested persons may obtain details of the mining lease or mineral development license from the chief executive of the State Government department in which the Mineral Resources Act is administered.

### Effective on and from XXXXX



**DISCLAIMER:** Some of the information shown in this document has been provided to Council from external third parties. Council makes no representation and gives no warranty about the accuracy, reliability, completeness or suitability for any particular purpose of the information. Persons should not rely on the information shown in this document to make any decision with financial or legal implications and should instead rely on their own enquiries. To the full extent that it is able to do so in law, Council disclaims all liability (including liability in negligence) for all costs, losses and damages (including indirect and consequential costs, losses and damages) caused by or arising from anyone using or relying on the information shown in this document for any purpose whatsoever. © Copyright Moreton Bay Regional Council 2019

DCDB (Version April 2016) is reproduced with the permission of the State of Queensland



### OM-75 ER

#### Overlay Map



Z:\MapData\GISData\Planning\_Division\01 Planning Scheme Amendments\01 Proposed\Tabred Amendment 102\_Post Consultation and State Approval Version 201902\_MXDoc\OM-76 Extractive Resources.mxd



## PLANNING SCHEME OVERLAY MAP - EXTRACTIVE RESOURCES

Property boundaries

- Extractive resources transport route
- Transport route buffer
- Resource processing area
- Separation area

- Mining lease
- Mineral development licence

Please read the following notes about this map:

This overlay map only affects you if your property is identified in a separation area or transport route buffer, and you wish to develop (e.g. build or extend, change use, subdivide, clear native vegetation, fill or excavate).

In accordance with State Government requirements, this map shows extractive resource processing areas, separation areas, and extractive resources transport routes and buffers. This map also shows mining leases and mineral development licences in accordance with the Mineral Resources Act 1989.

Inclusion on this map does not necessarily mean there are associated requirements.

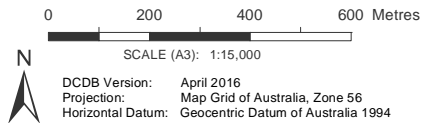
Refer to relevant zone code and development codes for requirements associated with this overlay map.

For further information regarding this overlay map, please refer to the Overlay information sheet on Council's planning scheme website ([www.moretonbay.qld.gov.au/mbrplanningscheme](http://www.moretonbay.qld.gov.au/mbrplanningscheme)) or contact council on 3205 0555.

The Sustainable Planning Act 2009 does not apply to development in the area authorised under the Mineral Resources Act 1989, mining lease and mineral development license area other than:

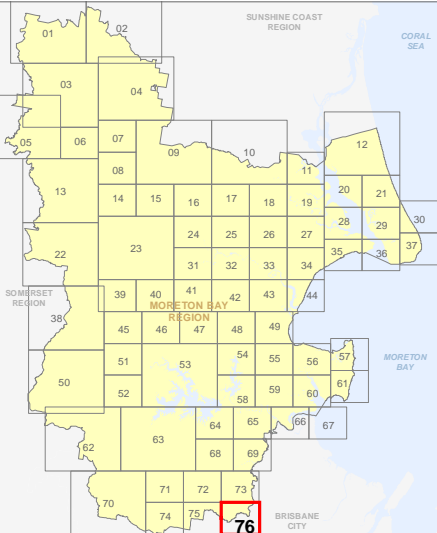
- (a) for administering IDAS for the Heritage Act, in relation to a Queensland heritage place under the Heritage Act; and
  - (b) some aspects of building work.
- Interested persons may obtain details of the mining lease or mineral development license from the chief executive of the State Government department in which the Mineral Resources Act is administered.

### Effective on and from XXXXX



**DISCLAIMER:** Some of the information shown in this document has been provided to Council from external third parties. Council makes no representation and gives no warranty about the accuracy, reliability, completeness or suitability for any particular purpose of the information. Persons should not rely on the information shown in this document to make any decision with financial or legal implications and should instead rely on their own enquiries. To the full extent that it is able to do so in law, Council disclaims all liability (including liability in negligence) for all costs, losses and damages (including indirect and consequential costs, losses and damages) caused by or arising from anyone using or relying on the information shown in this document for any purpose whatsoever. © Copyright Moreton Bay Regional Council 2019

DCDB (Version April 2016) is reproduced with the permission of the State of Queensland



### OM-76 ER Overlay Map