

**PLANNING SCHEME
OVERLAY MAP - ENVIRONMENTAL
OFFSET RECEIVING AREAS**

Property boundaries

Receiving Area

Please read the following notes about this overlay map:

This overlay map only affects you if you are clearing native vegetation and are required to undertake offset planting. This map identifies the receiving areas within which offset planting could occur.

This overlay map assists with interpreting and applying development requirements throughout the planning scheme.

Inclusion on this map does not mean there are associated requirements.

Refer to the Values and constraints assessment criteria relating to Environmental areas in relevant zone code, local plan code and/or development codes for requirements associated with this overlay map.

For further information regarding this overlay, please refer to the information sheets on Council's planning scheme website (www.moretonbay.qld.gov.au/mbrclplanningscheme) or contact council on 3205 0555.

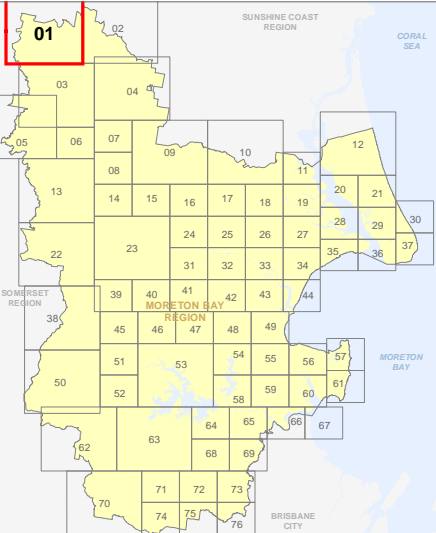
Effective on and from XXXXX

0 410 820 1,230 Metres
SCALE (A3): 1:30,000

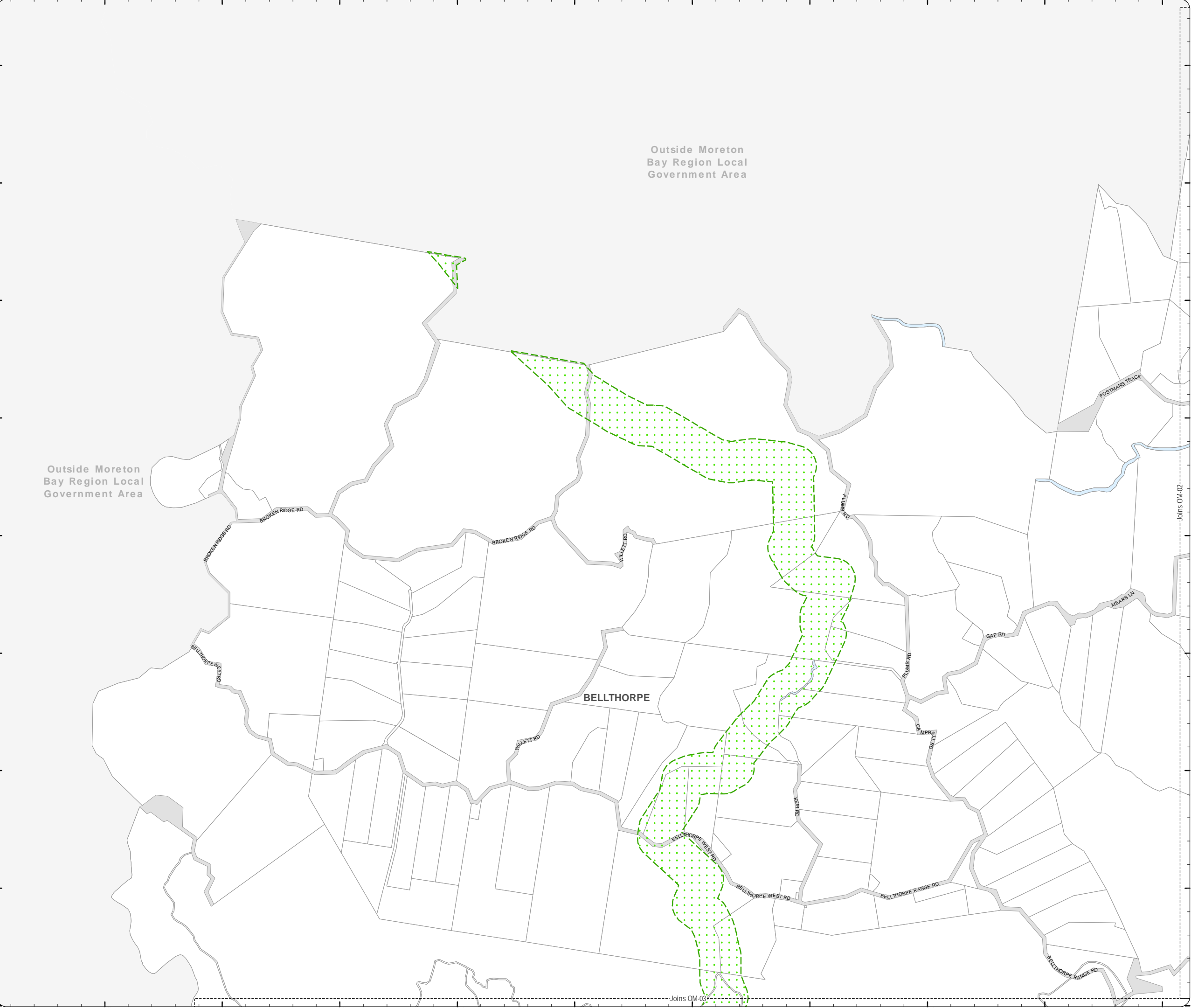
DCDB Version: April 2016
Projection: Map Grid of Australia, Zone 56
Horizontal Datum: Geocentric Datum of Australia 1994

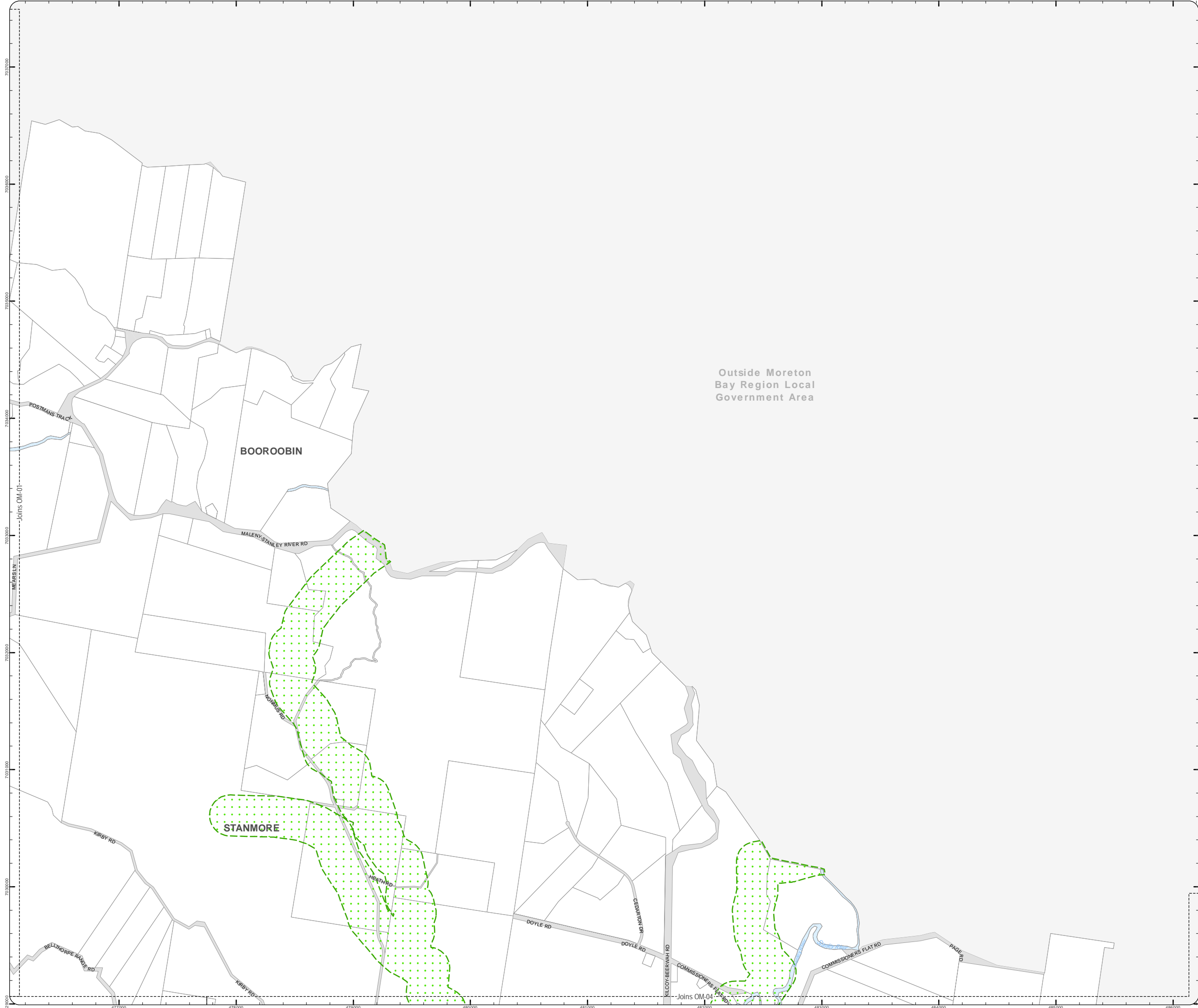
DISCLAIMER: Some of the information shown in this document has been provided to Council from external third parties. Council makes no representation and gives no warranty about the accuracy, reliability, completeness or suitability for any particular purpose of the information. Persons should not rely on the information shown in this document to make any decision with financial or legal implications and should instead rely on their own enquiries. To the full extent that it is able to do so in law, Council disclaims all liability (including liability in negligence) for all costs, losses and damages (including indirect and consequential costs, losses and damages) caused by or arising from anyone using or relying on the information shown in this document for any purpose whatsoever.
© Copyright Moreton Bay Regional Council 2019

DCDB (Version April 2016) is reproduced with the permission of the State of Queensland



**OM-1 EORA
Overlay Map**





PLANNING SCHEME
OVERLAY MAP - ENVIRONMENTAL
OFFSET RECEIVING AREAS

- Property boundaries
- Receiving Area

Please read the following notes about this overlay map:

This overlay map only affects you if you are clearing native vegetation and are required to undertake offset planting. This map identifies the receiving areas within which offset planting could occur.

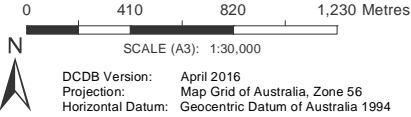
This overlay map assists with interpreting and applying development requirements throughout the planning scheme.

Inclusion on this map does not mean there are associated requirements.

Refer to the Values and constraints assessment criteria relating to Environmental areas in relevant zone code, local plan code and/or development codes for requirements associated with this overlay map.

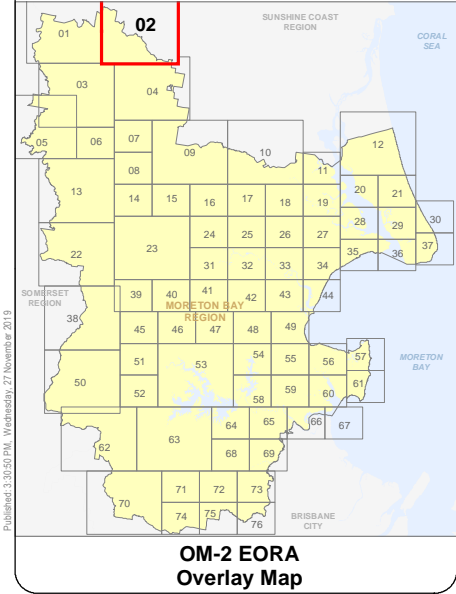
For further information regarding this overlay, please refer to the information sheets on Council's planning scheme website (www.moretonbay.qld.gov.au/mbrclplanningscheme) or contact council on 3205 0555.

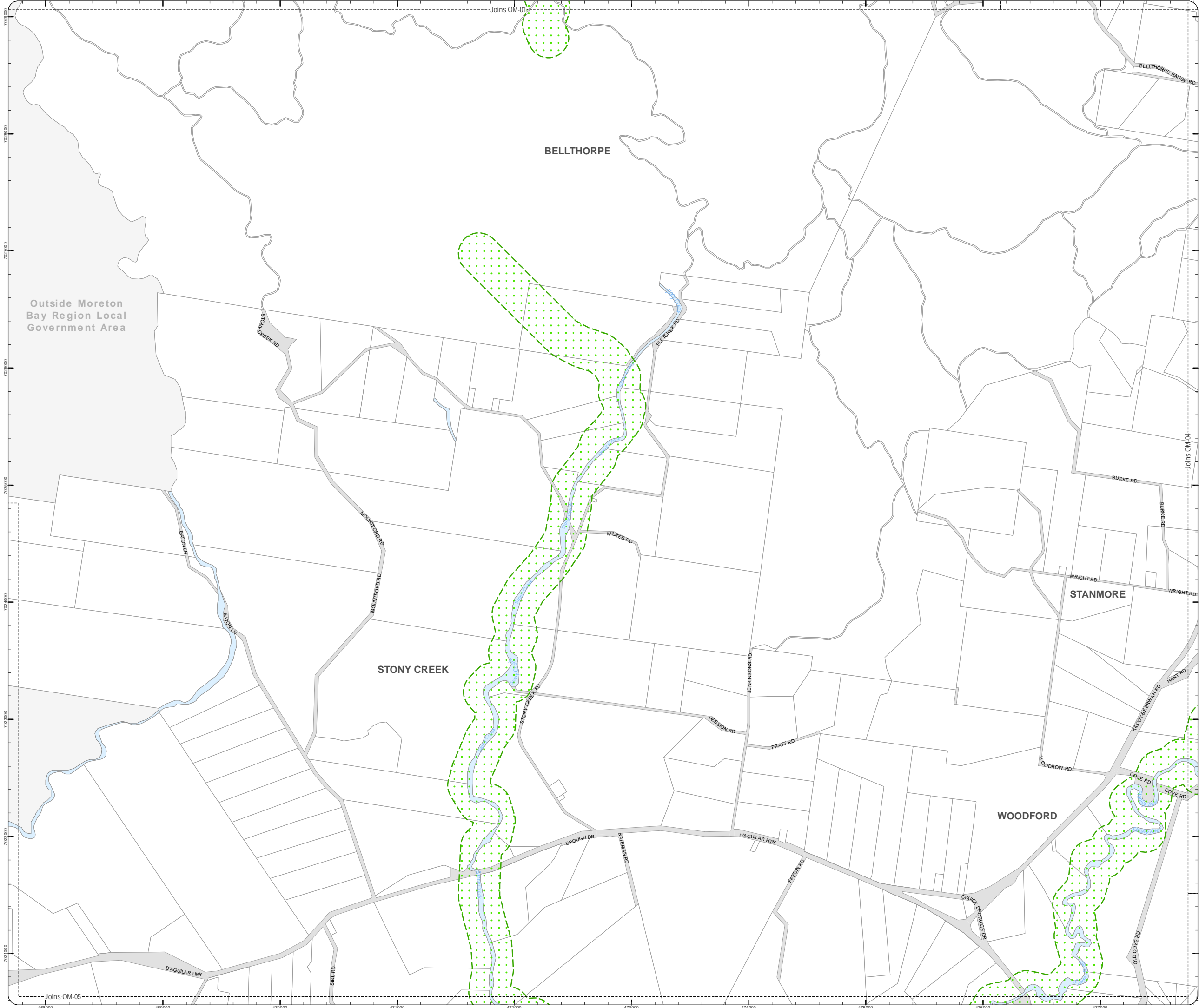
Effective on and from XXXXX



DISCLAIMER: Some of the information shown in this document has been provided to Council from external third parties. Council makes no representation and gives no warranty about the accuracy, reliability, completeness or suitability for any particular purpose of the information. Persons should not rely on the information shown in this document to make any decision with financial or legal implications and should instead rely on their own enquiries. To the full extent that it is able to do so in law, Council disclaims all liability (including liability in negligence) for all costs, losses and damages (including indirect and consequential costs, losses and damages) caused by or arising from anyone using or relying on the information shown in this document for any purpose whatsoever. © Copyright Moreton Bay Regional Council 2019

DCDB (Version April 2016) is reproduced with the permission of the State of Queensland





Please Note: Do Not Print using "Page Scaling: Fit to Printable Area", this will distort the scale of the map and impacts quality of text and linework. Please print using setup of A3 paper size and Landscape orientation, with "Page Scaling: None", and you will not see this message.

PLANNING SCHEME
OVERLAY MAP - ENVIRONMENTAL
OFFSET RECEIVING AREAS

- Property boundaries
- Receiving Area

Please read the following notes about this overlay map:

This overlay map only affects you if you are clearing native vegetation and are required to undertake offset planting. This map identifies the receiving areas within which offset planting could occur.

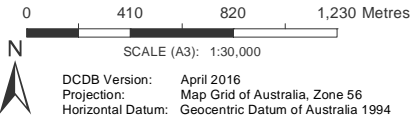
This overlay map assists with interpreting and applying development requirements throughout the planning scheme.

Inclusion on this map does not mean there are associated requirements.

Refer to the Values and constraints assessment criteria relating to Environmental areas in relevant zone code, local plan code and/or development codes for requirements associated with this overlay map.

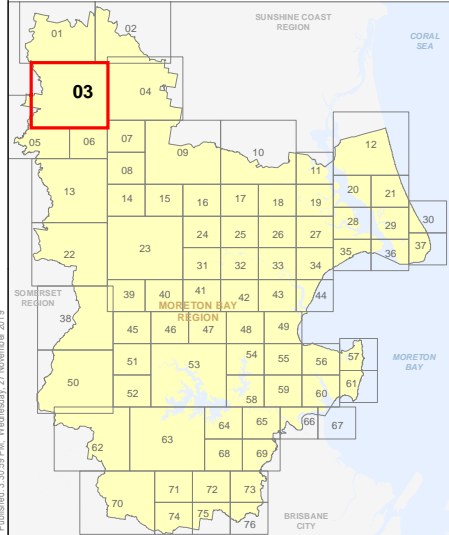
For further information regarding this overlay, please refer to the information sheets on Council's planning scheme website (www.moretonbay.qld.gov.au/mbrclplanningscheme) or contact council on 3205 0555.

Effective on and from XXXXX



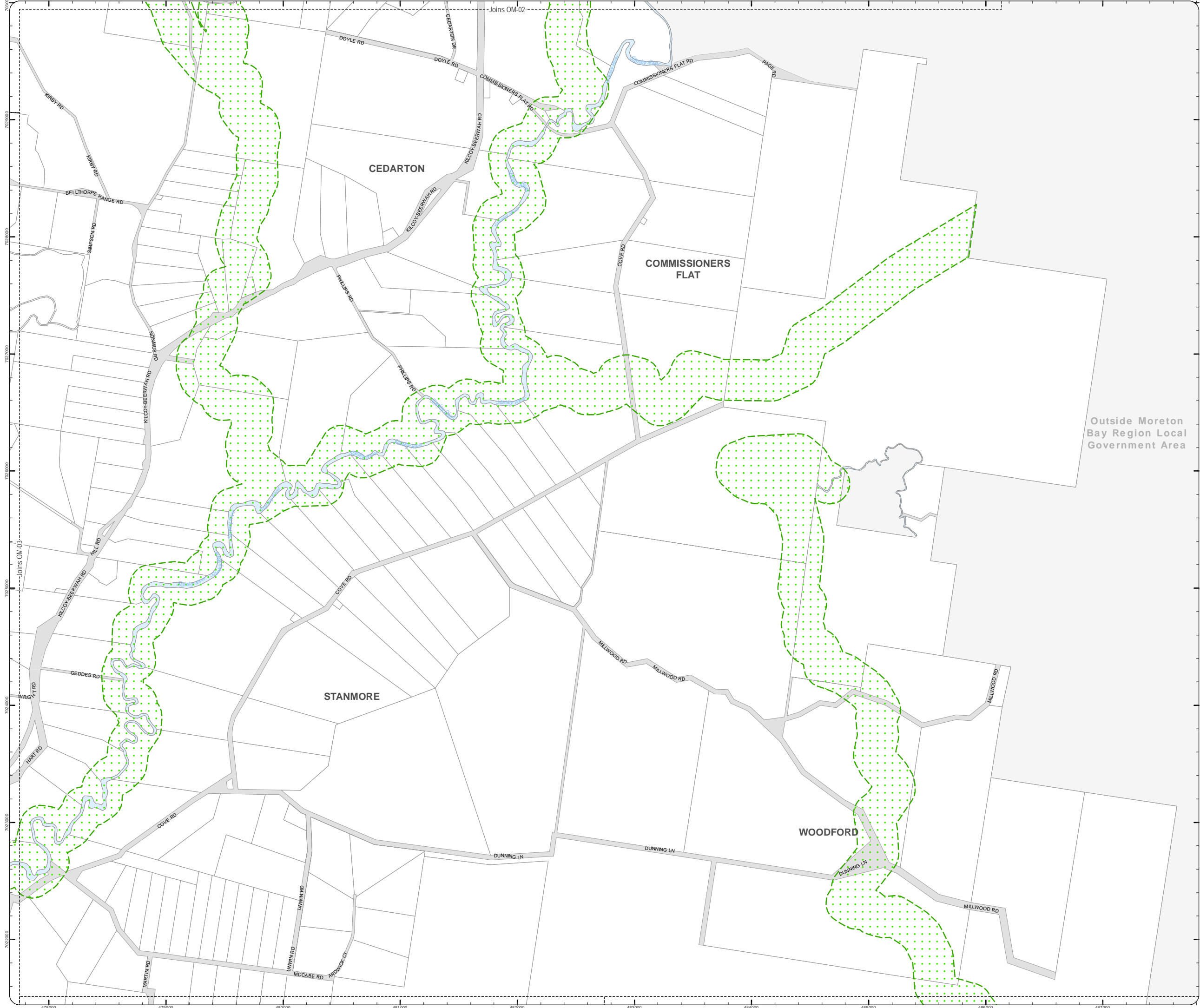
DISCLAIMER: Some of the information shown in this document has been provided to Council from external third parties. Council makes no representation and gives no warranty about the accuracy, reliability, completeness or suitability for any particular purpose of the information. Persons should not rely on the information shown in this document to make any decision with financial or legal implications and should instead rely on their own enquiries. To the full extent that it is able to do so in law, Council disclaims all liability (including liability in negligence) for all costs, losses and damages (including indirect and consequential costs, losses and damages) caused by or arising from anyone using or relying on the information shown in this document for any purpose whatsoever. © Copyright Moreton Bay Regional Council 2019

DCDB (Version April 2016) is reproduced with the permission of the State of Queensland



OM-3 EORA
Overlay Map

OM_Environmental_Offset_Receiving_Areas.mxd



PLANNING SCHEME
OVERLAY MAP - ENVIRONMENTAL
OFFSET RECEIVING AREAS

- Property boundaries
- Receiving Area

Please read the following notes about this overlay map:

This overlay map only affects you if you are clearing native vegetation and are required to undertake offset planting. This map identifies the receiving areas within which offset planting could occur.

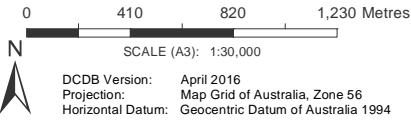
This overlay map assists with interpreting and applying development requirements throughout the planning scheme.

Inclusion on this map does not mean there are associated requirements.

Refer to the Values and constraints assessment criteria relating to Environmental areas in relevant zone code, local plan code and/or development codes for requirements associated with this overlay map.

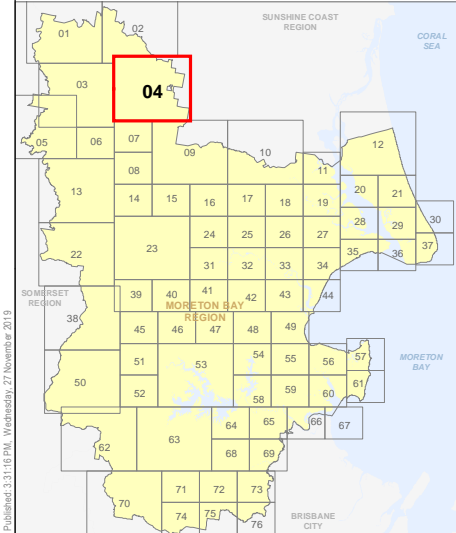
For further information regarding this overlay, please refer to the information sheets on Council's planning scheme website (www.moretonbay.qld.gov.au/mbrclplanningscheme) or contact council on 3205 0555.

Effective on and from XXXXX

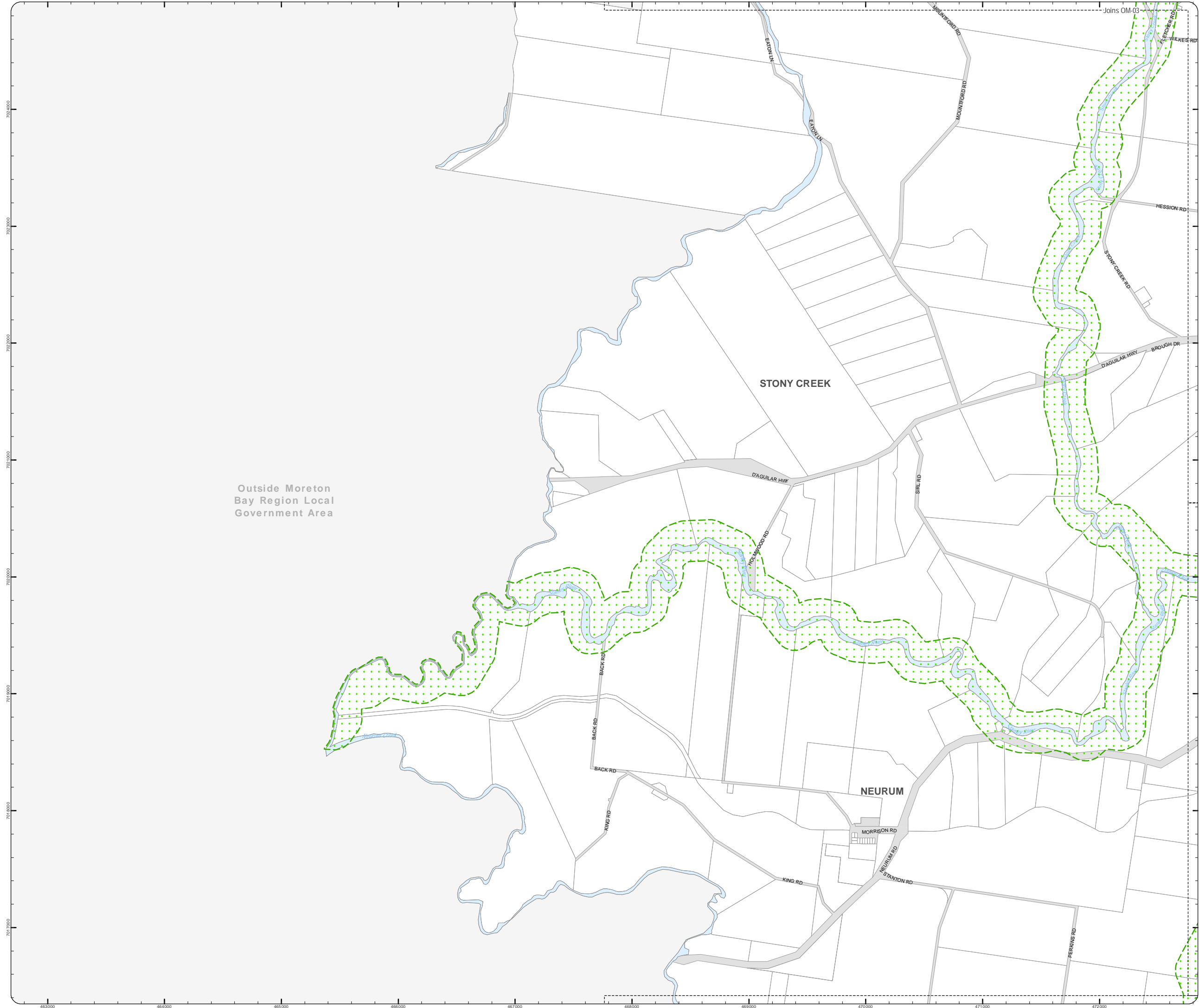


DISCLAIMER: Some of the information shown in this document has been provided to Council from external third parties. Council makes no representation and gives no warranty about the accuracy, reliability, completeness or suitability for any particular purpose of the information. Persons should not rely on the information shown in this document to make any decision with financial or legal implications and should instead rely on their own enquiries. To the full extent that it is able to do so in law, Council disclaims all liability (including liability in negligence) for all costs, losses and damages (including indirect and consequential costs, losses and damages) caused by or arising from anyone using or relying on the information shown in this document for any purpose whatsoever. © Copyright Moreton Bay Regional Council 2019



DCDB (Version April 2016) is reproduced with the permission of the State of Queensland



OM-4 EORA
Overlay Map



**PLANNING SCHEME
OVERLAY MAP - ENVIRONMENTAL
OFFSET RECEIVING AREAS**

-  Property boundaries
-  Receiving Area

Please read the following notes about this overlay map:

This overlay map only affects you if you are clearing native vegetation and are required to undertake offset planting. This map identifies the receiving areas within which offset planting could occur.

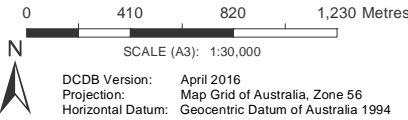
This overlay map assists with interpreting and applying development requirements throughout the planning scheme.

Inclusion on this map does not mean there are associated requirements.

Refer to the Values and constraints assessment criteria relating to Environmental areas in relevant zone code, local plan code and/or development codes for requirements associated with this overlay map.

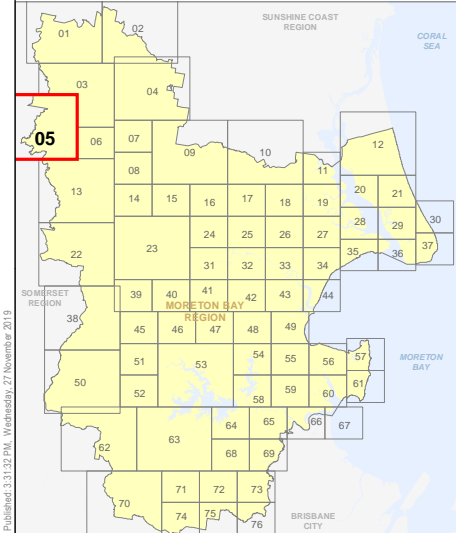
For further information regarding this overlay, please refer to the information sheets on Council's planning scheme website (www.moretonbay.qld.gov.au/mbrclplanningscheme) or contact council on 3205 0555.

Effective on and from XXXXX

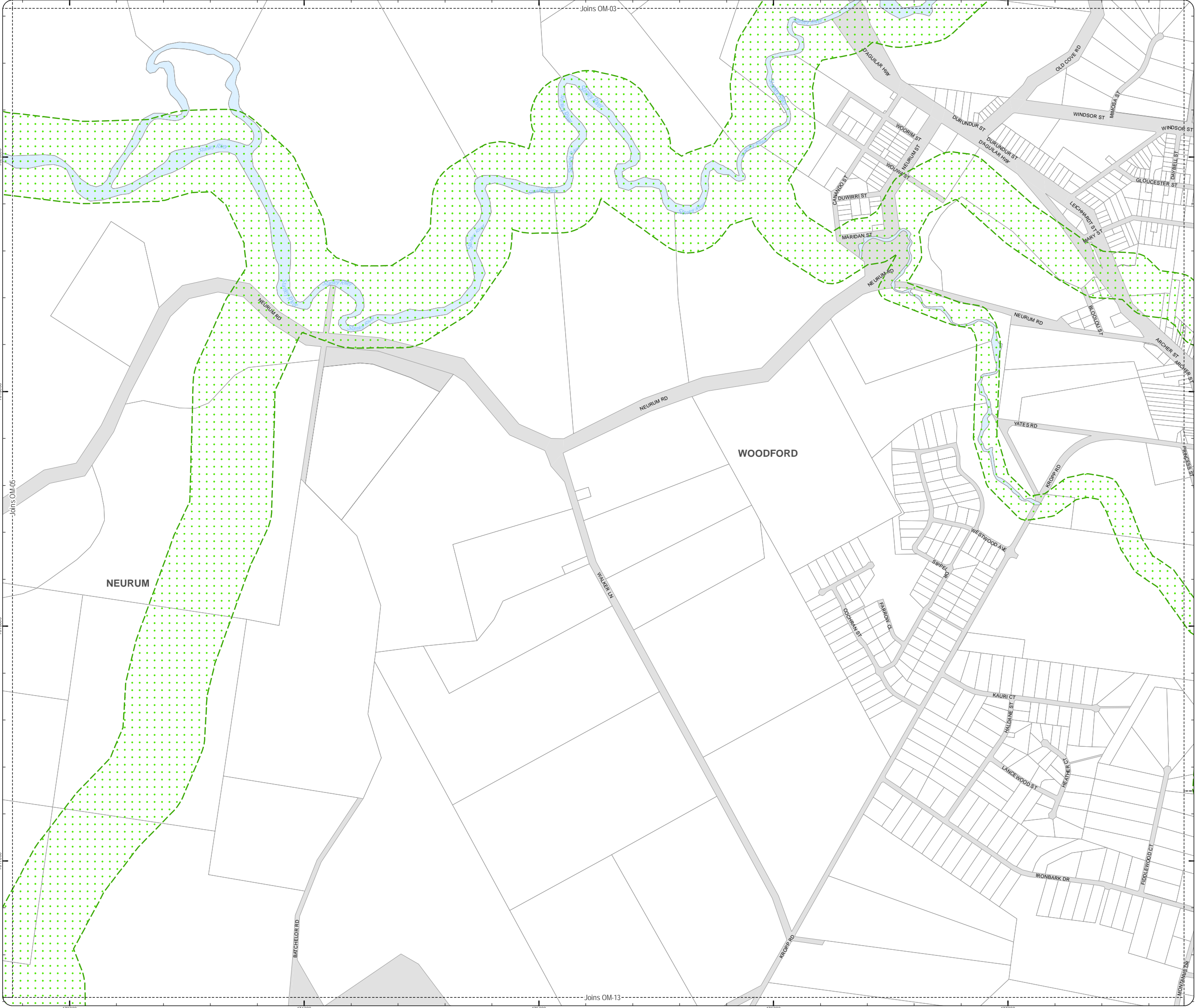


DISCLAIMER: Some of the information shown in this document has been provided to Council from external third parties. Council makes no representation and gives no warranty about the accuracy, reliability, completeness or suitability for any particular purpose of the information. Persons should not rely on the information shown in this document to make any decision with financial or legal implications and should instead rely on their own enquiries. To the full extent that it is able to do so in law, Council disclaims all liability (including liability in negligence) for all costs, losses and damages (including indirect and consequential costs, losses and damages) caused by or arising from anyone using or relying on the information shown in this document for any purpose whatsoever. © Copyright Moreton Bay Regional Council 2019

DCDB (Version April 2016) is reproduced with the permission of the State of Queensland



**OM-5 EORA
Overlay Map**



PLANNING SCHEME
OVERLAY MAP - ENVIRONMENTAL
OFFSET RECEIVING AREAS

- Property boundaries
- Receiving Area

Please read the following notes about this overlay map:

This overlay map only affects you if you are clearing native vegetation and are required to undertake offset planting. This map identifies the receiving areas within which offset planting could occur.

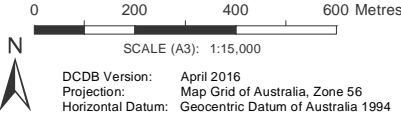
This overlay map assists with interpreting and applying development requirements throughout the planning scheme.

Inclusion on this map does not mean there are associated requirements.

Refer to the Values and constraints assessment criteria relating to Environmental areas in relevant zone code, local plan code and/or development codes for requirements associated with this overlay map.

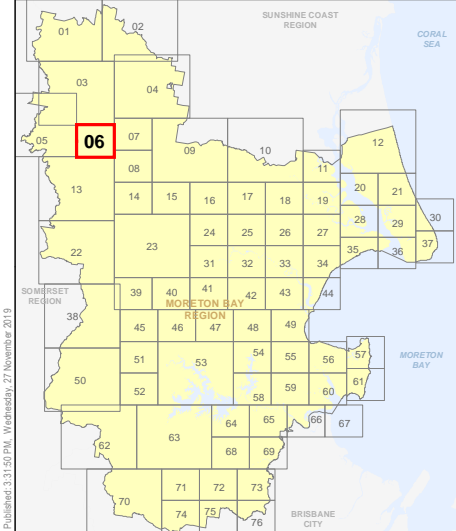
For further information regarding this overlay, please refer to the information sheets on Council's planning scheme website (www.moretonbay.qld.gov.au/mbrplanningscheme) or contact council on 3205 0555.

Effective on and from XXXXX

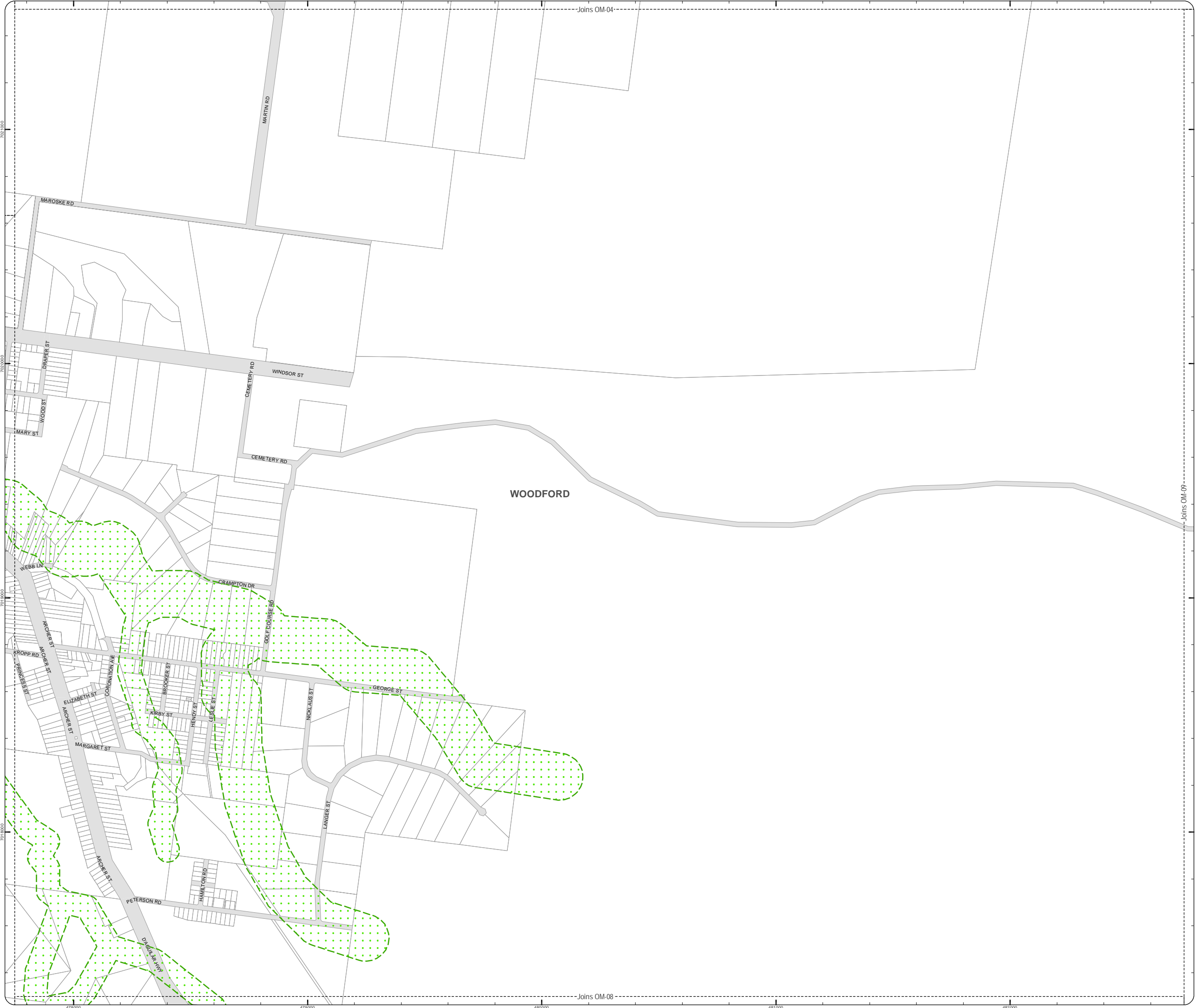


DISCLAIMER: Some of the information shown in this document has been provided to Council from external third parties. Council makes no representation and gives no warranty about the accuracy, reliability, completeness or suitability for any particular purpose of the information. Persons should not rely on the information shown in this document to make any decision with financial or legal implications and should instead rely on their own enquiries. To the full extent that it is able to do so in law, Council disclaims all liability (including liability in negligence) for all costs, losses and damages (including indirect and consequential costs, losses and damages) caused by or arising from anyone using or relying on the information shown in this document for any purpose whatsoever. © Copyright Moreton Bay Regional Council 2019

DCDB (Version April 2016) is reproduced with the permission of the State of Queensland



OM-6 EORA
Overlay Map



PLANNING SCHEME
OVERLAY MAP - ENVIRONMENTAL
OFFSET RECEIVING AREAS

- Property boundaries
- Receiving Area

Please read the following notes about this overlay map:

This overlay map only affects you if you are clearing native vegetation and are required to undertake offset planting. This map identifies the receiving areas within which offset planting could occur.

This overlay map assists with interpreting and applying development requirements throughout the planning scheme.

Inclusion on this map does not mean there are associated requirements.

Refer to the Values and constraints assessment criteria relating to Environmental areas in relevant zone code, local plan code and/or development codes for requirements associated with this overlay map.

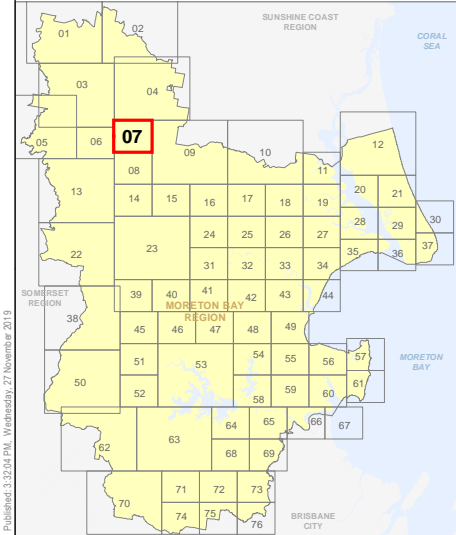
For further information regarding this overlay, please refer to the information sheets on Council's planning scheme website (www.moretonbay.qld.gov.au/mbrcplanningscheme) or contact council on 3205 0555.

Effective on and from XXXXX



DISCLAIMER: Some of the information shown in this document has been provided to Council from external third parties. Council makes no representation and gives no warranty about the accuracy, reliability, completeness or suitability for any particular purpose of the information. Persons should not rely on the information shown in this document to make any decision with financial or legal implications and should instead rely on their own enquiries. To the full extent that it is able to do so in law, Council disclaims all liability (including liability in negligence) for all costs, losses and damages (including indirect and consequential costs, losses and damages) caused by or arising from anyone using or relying on the information shown in this document for any purpose whatsoever. © Copyright Moreton Bay Regional Council 2019

DCDB (Version April 2016) is reproduced with the permission of the State of Queensland



OM-7 EORA
Overlay Map



PLANNING SCHEME
OVERLAY MAP - ENVIRONMENTAL
OFFSET RECEIVING AREAS

- Property boundaries
- Receiving Area

Please read the following notes about this overlay map:

This overlay map only affects you if you are clearing native vegetation and are required to undertake offset planting. This map identifies the receiving areas within which offset planting could occur.

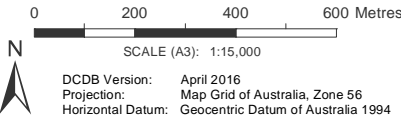
This overlay map assists with interpreting and applying development requirements throughout the planning scheme.

Inclusion on this map does not mean there are associated requirements.

Refer to the Values and constraints assessment criteria relating to Environmental areas in relevant zone code, local plan code and/or development codes for requirements associated with this overlay map.

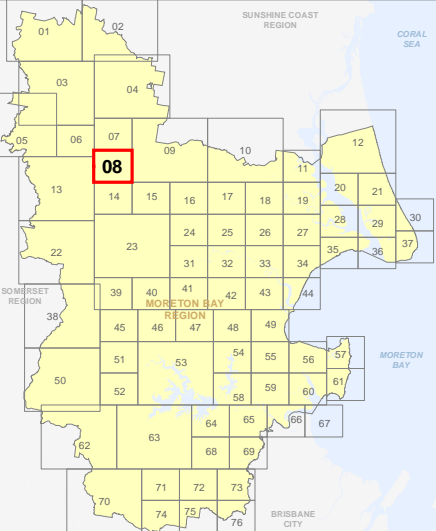
For further information regarding this overlay, please refer to the information sheets on Council's planning scheme website (www.moretonbay.qld.gov.au/mbrclplanningscheme) or contact council on 3205 0555.

Effective on and from XXXXX

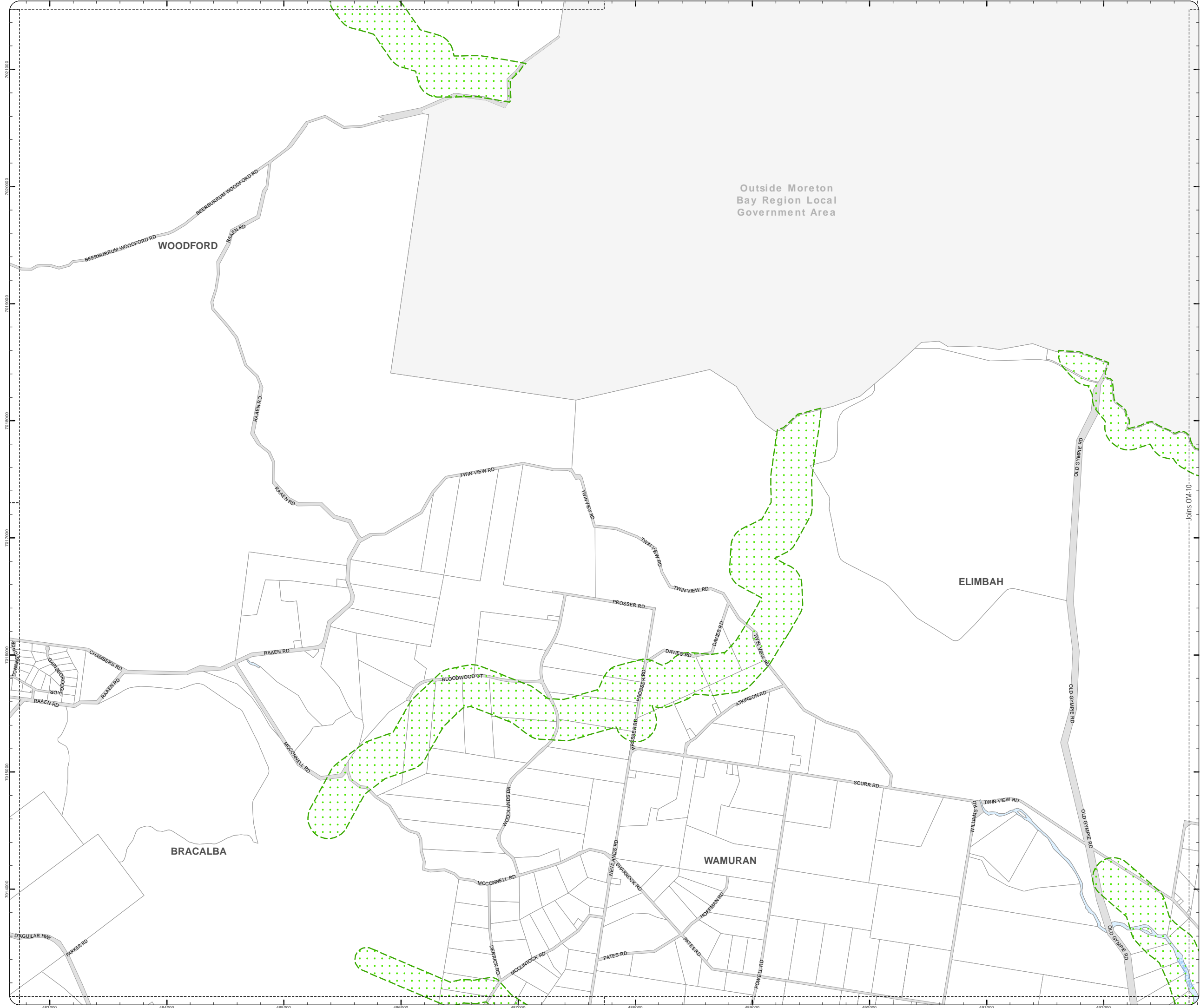


DISCLAIMER: Some of the information shown in this document has been provided to Council from external third parties. Council makes no representation and gives no warranty about the accuracy, reliability, completeness or suitability for any particular purpose of the information. Persons should not rely on the information shown in this document to make any decision with financial or legal implications and should instead rely on their own enquiries. To the full extent that it is able to do so in law, Council disclaims all liability (including liability in negligence) for all costs, losses and damages (including indirect and consequential costs, losses and damages) caused by or arising from anyone using or relying on the information shown in this document for any purpose whatsoever. © Copyright Moreton Bay Regional Council 2019

DCDB (Version April 2016) is reproduced with the permission of the State of Queensland



OM-8 EORA
Overlay Map



PLANNING SCHEME
OVERLAY MAP - ENVIRONMENTAL
OFFSET RECEIVING AREAS

- Property boundaries
- Receiving Area

Please read the following notes about this overlay map:

This overlay map only affects you if you are clearing native vegetation and are required to undertake offset planting. This map identifies the receiving areas within which offset planting could occur.

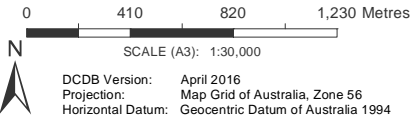
This overlay map assists with interpreting and applying development requirements throughout the planning scheme.

Inclusion on this map does not mean there are associated requirements.

Refer to the Values and constraints assessment criteria relating to Environmental areas in relevant zone code, local plan code and/or development codes for requirements associated with this overlay map.

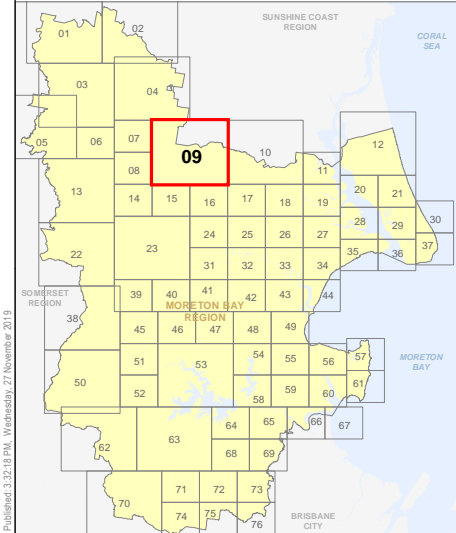
For further information regarding this overlay, please refer to the information sheets on Council's planning scheme website (www.moretonbay.qld.gov.au/mbrcplanningscheme) or contact council on 3205 0555.

Effective on and from XXXXX



DISCLAIMER: Some of the information shown in this document has been provided to Council from external third parties. Council makes no representation and gives no warranty about the accuracy, reliability, completeness or suitability for any particular purpose of the information. Persons should not rely on the information shown in this document to make any decision with financial or legal implications and should instead rely on their own enquiries. To the full extent that it is able to do so in law, Council disclaims all liability (including liability in negligence) for all costs, losses and damages (including indirect and consequential costs, losses and damages) caused by or arising from anyone using or relying on the information shown in this document for any purpose whatsoever. © Copyright Moreton Bay Regional Council 2019

DCDB (Version April 2016) is reproduced with the permission of the State of Queensland



OM-9 EORA
Overlay Map

**PLANNING SCHEME
OVERLAY MAP - ENVIRONMENTAL
OFFSET RECEIVING AREAS**

Property boundaries

Receiving Area

Please read the following notes about this overlay map:

This overlay map only affects you if you are clearing native vegetation and are required to undertake offset planting. This map identifies the receiving areas within which offset planting could occur.

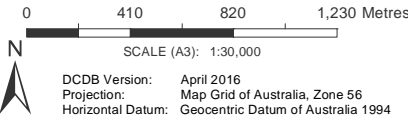
This overlay map assists with interpreting and applying development requirements throughout the planning scheme.

Inclusion on this map does not mean there are associated requirements.

Refer to the Values and constraints assessment criteria relating to Environmental areas in relevant zone code, local plan code and/or development codes for requirements associated with this overlay map.

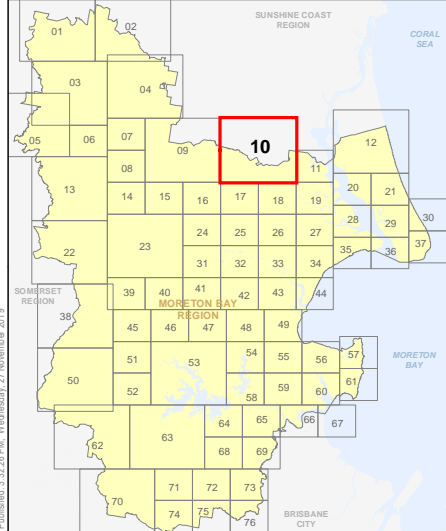
For further information regarding this overlay, please refer to the information sheets on Council's planning scheme website (www.moretonbay.qld.gov.au/mbrcplanningscheme) or contact council on 3205 0555.

Effective on and from XXXXX



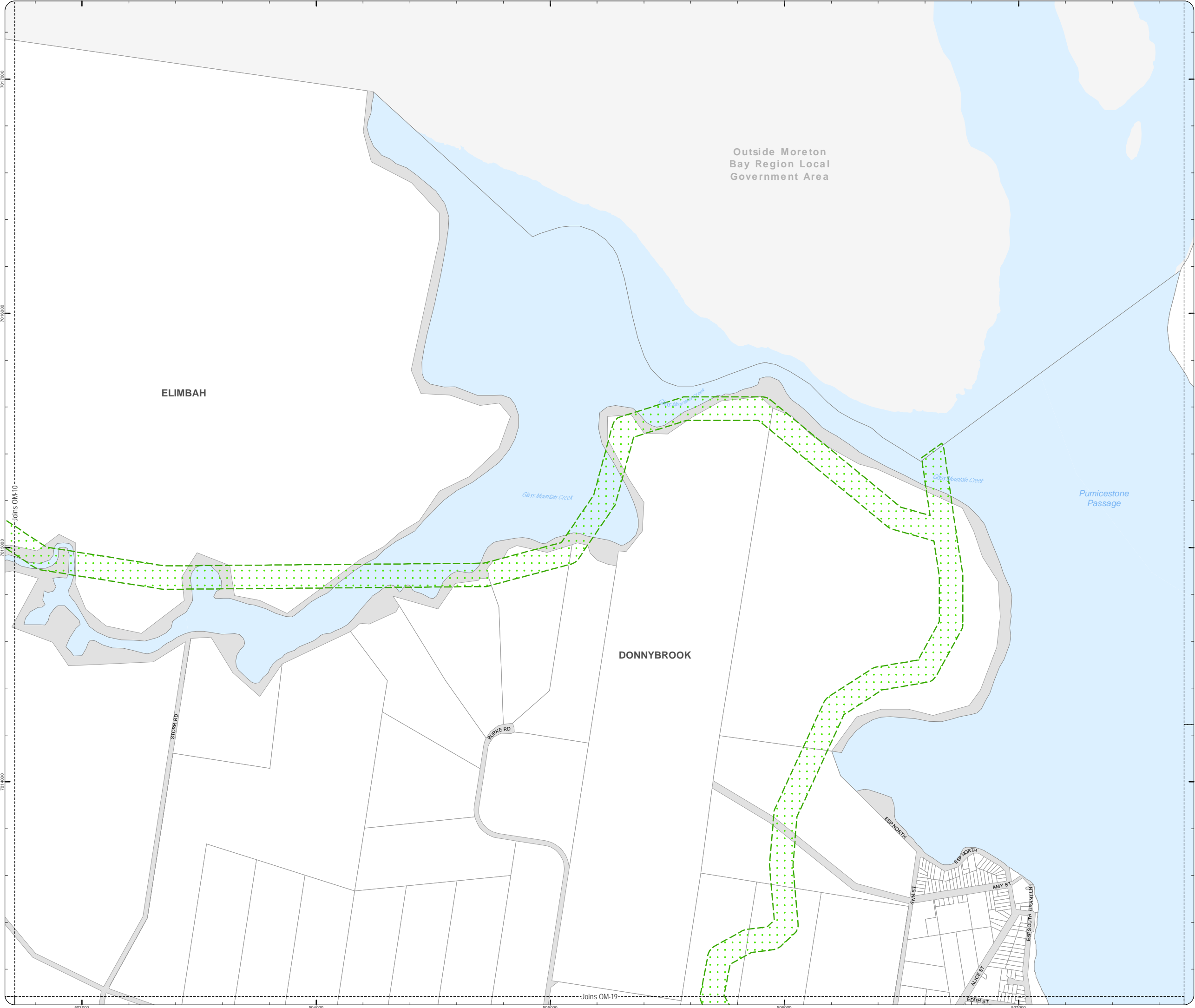
DISCLAIMER: Some of the information shown in this document has been provided to Council from external third parties. Council makes no representation and gives no warranty about the accuracy, reliability, completeness or suitability for any particular purpose of the information. Persons should not rely on the information shown in this document to make any decision with financial or legal implications and should instead rely on their own enquiries. To the full extent that it is able to do so in law, Council disclaims all liability (including liability in negligence) for all costs, losses and damages (including indirect and consequential costs, losses and damages) caused by or arising from anyone using or relying on the information shown in this document for any purpose whatsoever. © Copyright Moreton Bay Regional Council 2019

DCDB (Version April 2016) is reproduced with the permission of the State of Queensland





ELIMBAH

OM_Environmental_Offset_Receiving_Areas.mxd



**PLANNING SCHEME
OVERLAY MAP - ENVIRONMENTAL
OFFSET RECEIVING AREAS**

-  Property boundaries
-  Receiving Area

Please read the following notes about this overlay map:

This overlay map only affects you if you are clearing native vegetation and are required to undertake offset planting. This map identifies the receiving areas within which offset planting could occur.

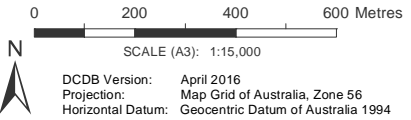
This overlay map assists with interpreting and applying development requirements throughout the planning scheme.

Inclusion on this map does not mean there are associated requirements.

Refer to the Values and constraints assessment criteria relating to Environmental areas in relevant zone code, local plan code and/or development codes for requirements associated with this overlay map.

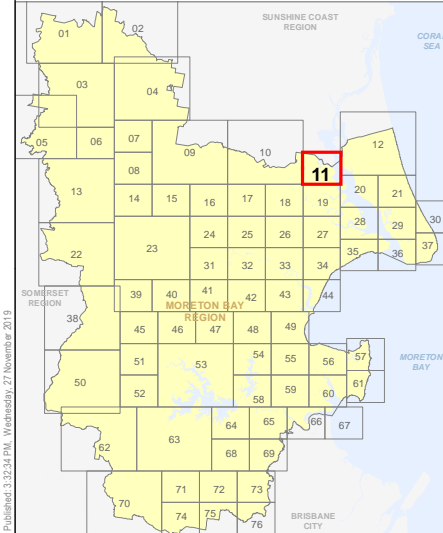
For further information regarding this overlay, please refer to the information sheets on Council's planning scheme website (www.moretonbay.qld.gov.au/mbrclplanningscheme) or contact council on 3205 0555.

Effective on and from XXXXX



DISCLAIMER: Some of the information shown in this document has been provided to Council from external third parties. Council makes no representation and gives no warranty about the accuracy, reliability, completeness or suitability for any particular purpose of the information. Persons should not rely on the information shown in this document to make any decision with financial or legal implications and should instead rely on their own enquiries. To the full extent that it is able to do so in law, Council disclaims all liability (including liability in negligence) for all costs, losses and damages (including indirect and consequential costs, losses and damages) caused by or arising from anyone using or relying on the information shown in this document for any purpose whatsoever. © Copyright Moreton Bay Regional Council 2019

DCDB (Version April 2016) is reproduced with the permission of the State of Queensland





**OM-11 EORA
Overlay Map**



Please Note: Do Not Print using "Page Scaling: Fit to Printable Area", this will distort the scale of the map and impacts quality of text and linework. Please print using setup of A3 paper size and Landscape orientation, with "Page Scaling: None", and you will not see this message.

PLANNING SCHEME
OVERLAY MAP - ENVIRONMENTAL
OFFSET RECEIVING AREAS

-  Property boundaries
-  Receiving Area

Please read the following notes about this overlay map:

This overlay map only affects you if you are clearing native vegetation and are required to undertake offset planting. This map identifies the receiving areas within which offset planting could occur.

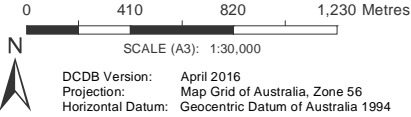
This overlay map assists with interpreting and applying development requirements throughout the planning scheme.

Inclusion on this map does not mean there are associated requirements.

Refer to the Values and constraints assessment criteria relating to Environmental areas in relevant zone code, local plan code and/or development codes for requirements associated with this overlay map.

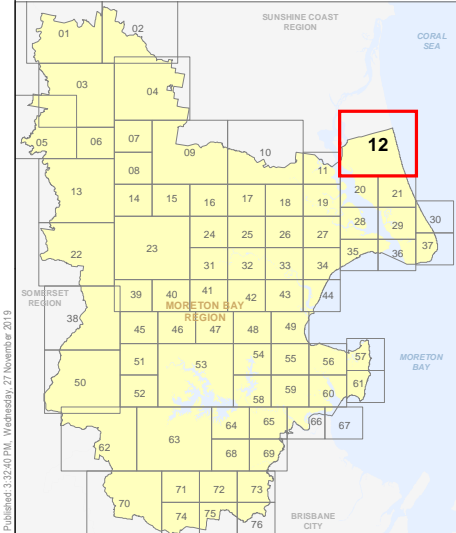
For further information regarding this overlay, please refer to the information sheets on Council's planning scheme website (www.moretonbay.qld.gov.au/mbrclplanningscheme) or contact council on 3205 0555.

Effective on and from XXXXX

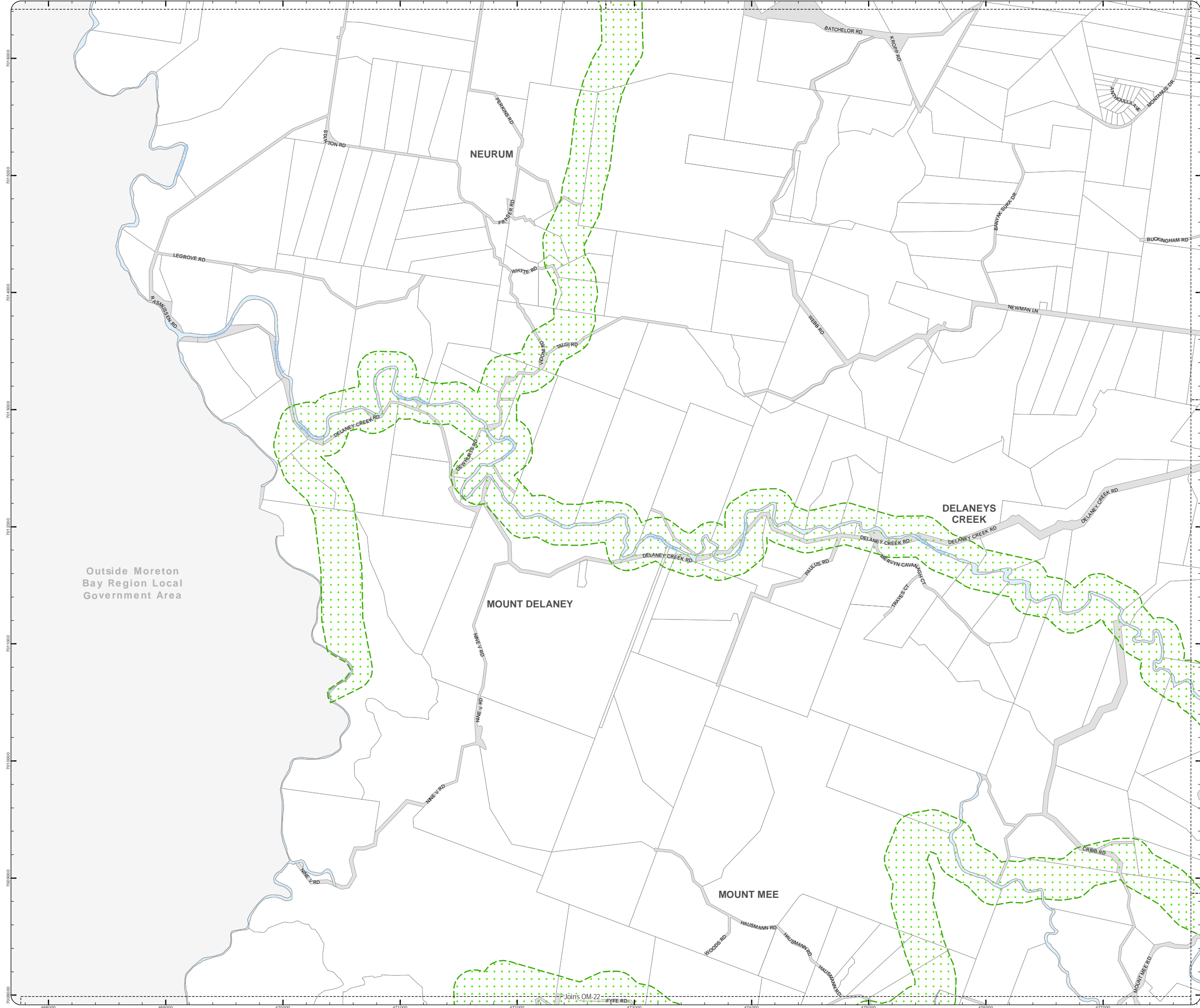


DISCLAIMER: Some of the information shown in this document has been provided to Council from external third parties. Council makes no representation and gives no warranty about the accuracy, reliability, completeness or suitability for any particular purpose of the information. Persons should not rely on the information shown in this document to make any decision with financial or legal implications and should instead rely on their own enquiries. To the full extent that it is able to do so in law, Council disclaims all liability (including liability in negligence) for all costs, losses and damages (including indirect and consequential costs, losses and damages) caused by or arising from anyone using or relying on the information shown in this document for any purpose whatsoever. © Copyright Moreton Bay Regional Council 2019

DCDB (Version April 2016) is reproduced with the permission of the State of Queensland



OM-12 EORA
Overlay Map



PLANNING SCHEME
OVERLAY MAP - ENVIRONMENTAL
OFFSET RECEIVING AREAS

- Property boundaries
- Receiving Area

Please read the following notes about this overlay map:

This overlay map only affects you if you are clearing native vegetation and are required to undertake offset planting. This map identifies the receiving areas within which offset planting could occur.

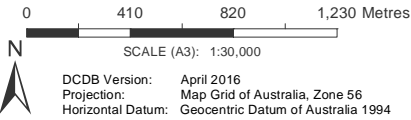
This overlay map assists with interpreting and applying development requirements throughout the planning scheme.

Inclusion on this map does not mean there are associated requirements.

Refer to the Values and constraints assessment criteria relating to Environmental areas in relevant zone code, local plan code and/or development codes for requirements associated with this overlay map.

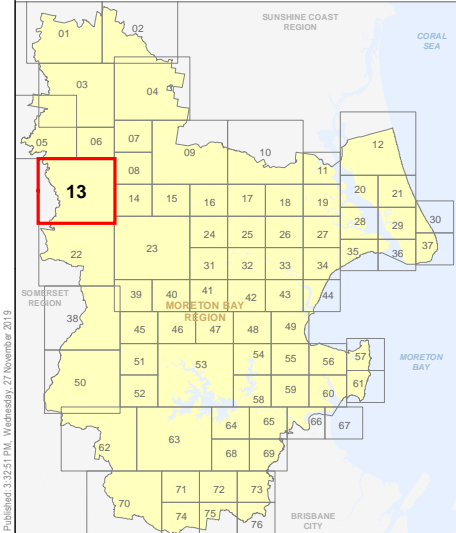
For further information regarding this overlay, please refer to the information sheets on Council's planning scheme website (www.moretonbay.qld.gov.au/mbrcplanningscheme) or contact council on 3205 0555.

Effective on and from XXXXX



DISCLAIMER: Some of the information shown in this document has been provided to Council from external third parties. Council makes no representation and gives no warranty about the accuracy, reliability, completeness or suitability for any particular purpose of the information. Persons should not rely on the information shown in this document to make any decision with financial or legal implications and should instead rely on their own enquiries. To the full extent that it is able to do so in law, Council disclaims all liability (including liability in negligence) for all costs, losses and damages (including indirect and consequential costs, losses and damages) caused by or arising from anyone using or relying on the information shown in this document for any purpose whatsoever. © Copyright Moreton Bay Regional Council 2019

DCDB (Version April 2016) is reproduced with the permission of the State of Queensland



OM-13 EORA
Overlay Map



PLANNING SCHEME
OVERLAY MAP - ENVIRONMENTAL
OFFSET RECEIVING AREAS

- Property boundaries
- Receiving Area

Please read the following notes about this overlay map:

This overlay map only affects you if you are clearing native vegetation and are required to undertake offset planting. This map identifies the receiving areas within which offset planting could occur.

This overlay map assists with interpreting and applying development requirements throughout the planning scheme.

Inclusion on this map does not mean there are associated requirements.

Refer to the Values and constraints assessment criteria relating to Environmental areas in relevant zone code, local plan code and/or development codes for requirements associated with this overlay map.

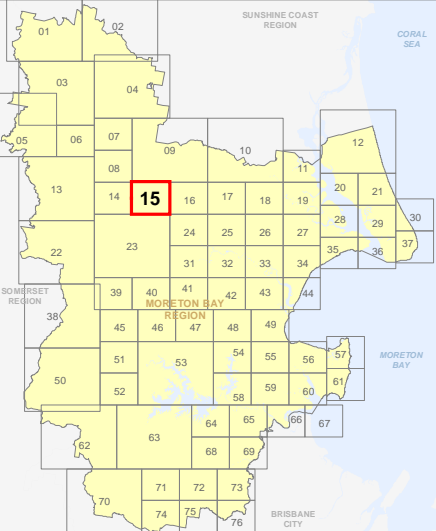
For further information regarding this overlay, please refer to the information sheets on Council's planning scheme website (www.moretonbay.qld.gov.au/mbrcplanningscheme) or contact council on 3205 0555.

Effective on and from XXXXX



DISCLAIMER: Some of the information shown in this document has been provided to Council from external third parties. Council makes no representation and gives no warranty about the accuracy, reliability, completeness or suitability for any particular purpose of the information. Persons should not rely on the information shown in this document to make any decision with financial or legal implications and should instead rely on their own enquiries. To the full extent that it is able to do so in law, Council disclaims all liability (including liability in negligence) for all costs, losses and damages (including indirect and consequential costs, losses and damages) caused by or arising from anyone using or relying on the information shown in this document for any purpose whatsoever. © Copyright Moreton Bay Regional Council 2019

DCDB (Version April 2016) is reproduced with the permission of the State of Queensland



OM-15 EORA
Overlay Map



PLANNING SCHEME
OVERLAY MAP - ENVIRONMENTAL
OFFSET RECEIVING AREAS

- Property boundaries
- Receiving Area

Please read the following notes about this overlay map:

This overlay map only affects you if you are clearing native vegetation and are required to undertake offset planting. This map identifies the receiving areas within which offset planting could occur.

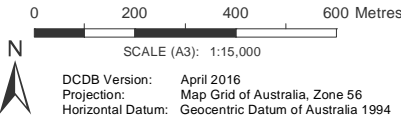
This overlay map assists with interpreting and applying development requirements throughout the planning scheme.

Inclusion on this map does not mean there are associated requirements.

Refer to the Values and constraints assessment criteria relating to Environmental areas in relevant zone code, local plan code and/or development codes for requirements associated with this overlay map.

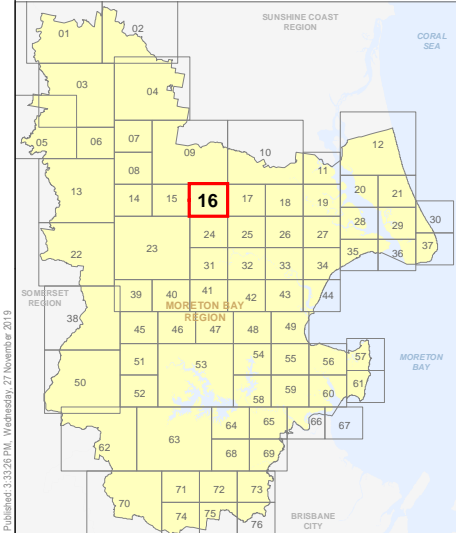
For further information regarding this overlay, please refer to the information sheets on Council's planning scheme website (www.moretonbay.qld.gov.au/mbrclplanningscheme) or contact council on 3205 0555.

Effective on and from XXXXX



DISCLAIMER: Some of the information shown in this document has been provided to Council from external third parties. Council makes no representation and gives no warranty about the accuracy, reliability, completeness or suitability for any particular purpose of the information. Persons should not rely on the information shown in this document to make any decision with financial or legal implications and should instead rely on their own enquiries. To the full extent that it is able to do so in law, Council disclaims all liability (including liability in negligence) for all costs, losses and damages (including indirect and consequential costs, losses and damages) caused by or arising from anyone using or relying on the information shown in this document for any purpose whatsoever. © Copyright Moreton Bay Regional Council 2019

DCDB (Version April 2016) is reproduced with the permission of the State of Queensland



OM-16 EORA
Overlay Map



PLANNING SCHEME
OVERLAY MAP - ENVIRONMENTAL
OFFSET RECEIVING AREAS

- Property boundaries
- Receiving Area

Please read the following notes about this overlay map:

This overlay map only affects you if you are clearing native vegetation and are required to undertake offset planting. This map identifies the receiving areas within which offset planting could occur.

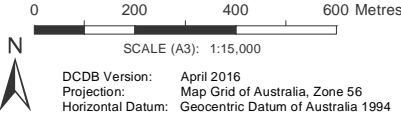
This overlay map assists with interpreting and applying development requirements throughout the planning scheme.

Inclusion on this map does not mean there are associated requirements.

Refer to the Values and constraints assessment criteria relating to Environmental areas in relevant zone code, local plan code and/or development codes for requirements associated with this overlay map.

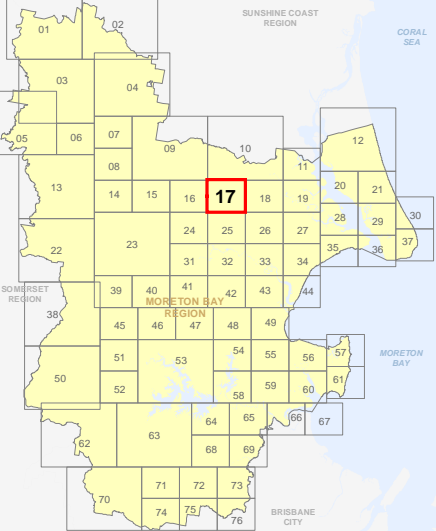
For further information regarding this overlay, please refer to the information sheets on Council's planning scheme website (www.moretonbay.qld.gov.au/mbrclplanningscheme) or contact council on 3205 0555.

Effective on and from XXXXX

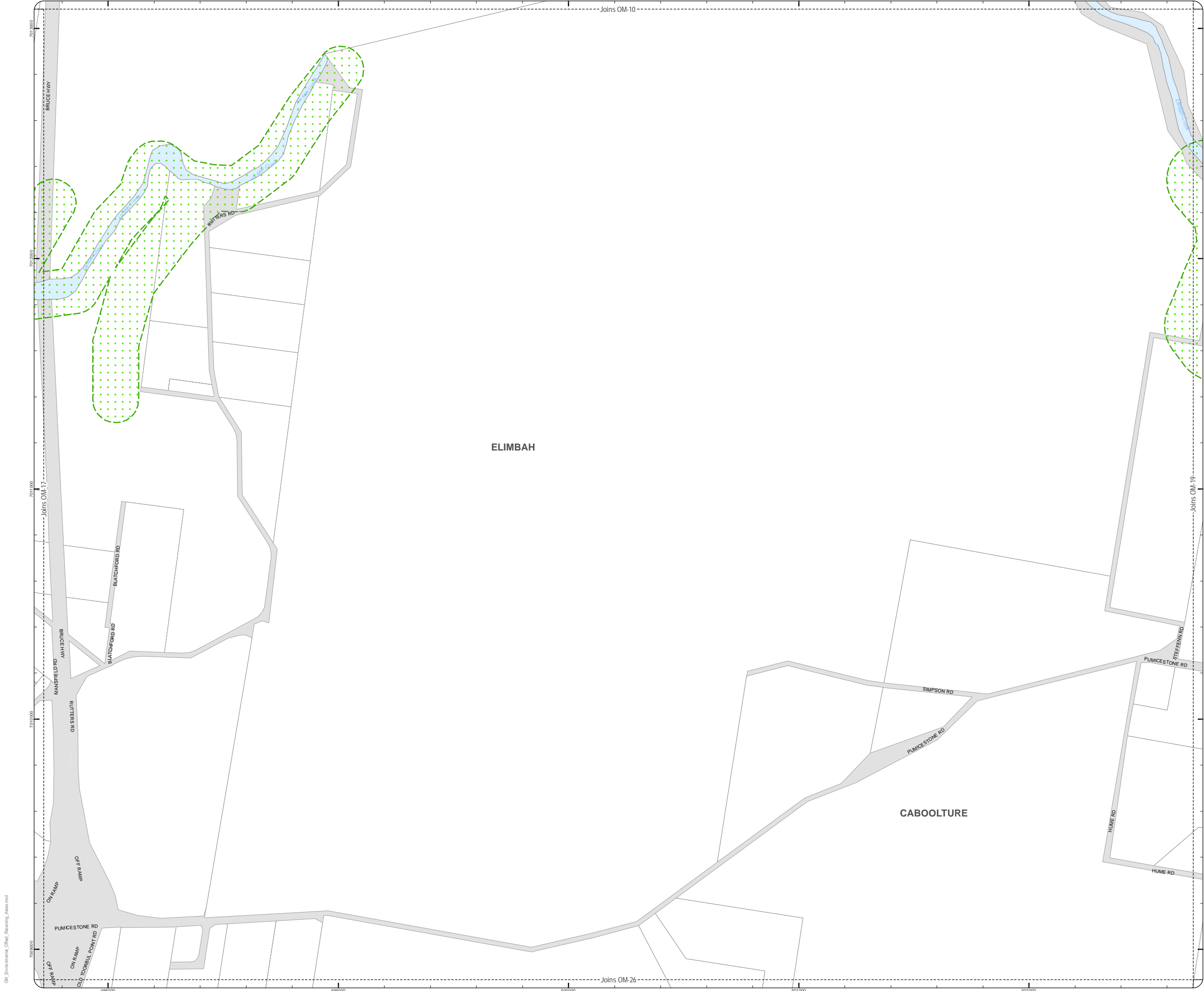


DISCLAIMER: Some of the information shown in this document has been provided to Council from external third parties. Council makes no representation and gives no warranty about the accuracy, reliability, completeness or suitability for any particular purpose of the information. Persons should not rely on the information shown in this document to make any decision with financial or legal implications and should instead rely on their own enquiries. To the full extent that it is able to do so in law, Council disclaims all liability (including liability in negligence) for all costs, losses and damages (including indirect and consequential costs, losses and damages) caused by or arising from anyone using or relying on the information shown in this document for any purpose whatsoever. © Copyright Moreton Bay Regional Council 2019

DCDB (Version April 2016) is reproduced with the permission of the State of Queensland



OM-17 EORA
Overlay Map



**PLANNING SCHEME
OVERLAY MAP - ENVIRONMENTAL
OFFSET RECEIVING AREAS**

- Property boundaries
- Receiving Area

Please read the following notes about this overlay map:

This overlay map only affects you if you are clearing native vegetation and are required to undertake offset planting. This map identifies the receiving areas within which offset planting could occur.

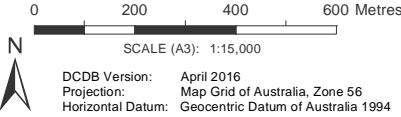
This overlay map assists with interpreting and applying development requirements throughout the planning scheme.

Inclusion on this map does not mean there are associated requirements.

Refer to the Values and constraints assessment criteria relating to Environmental areas in relevant zone code, local plan code and/or development codes for requirements associated with this overlay map.

For further information regarding this overlay, please refer to the information sheets on Council's planning scheme website (www.moretonbay.qld.gov.au/mbrclplanningscheme) or contact council on 3205 0555.

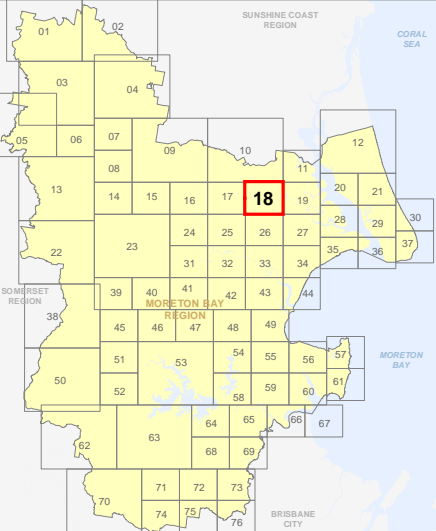
Effective on and from XXXXX



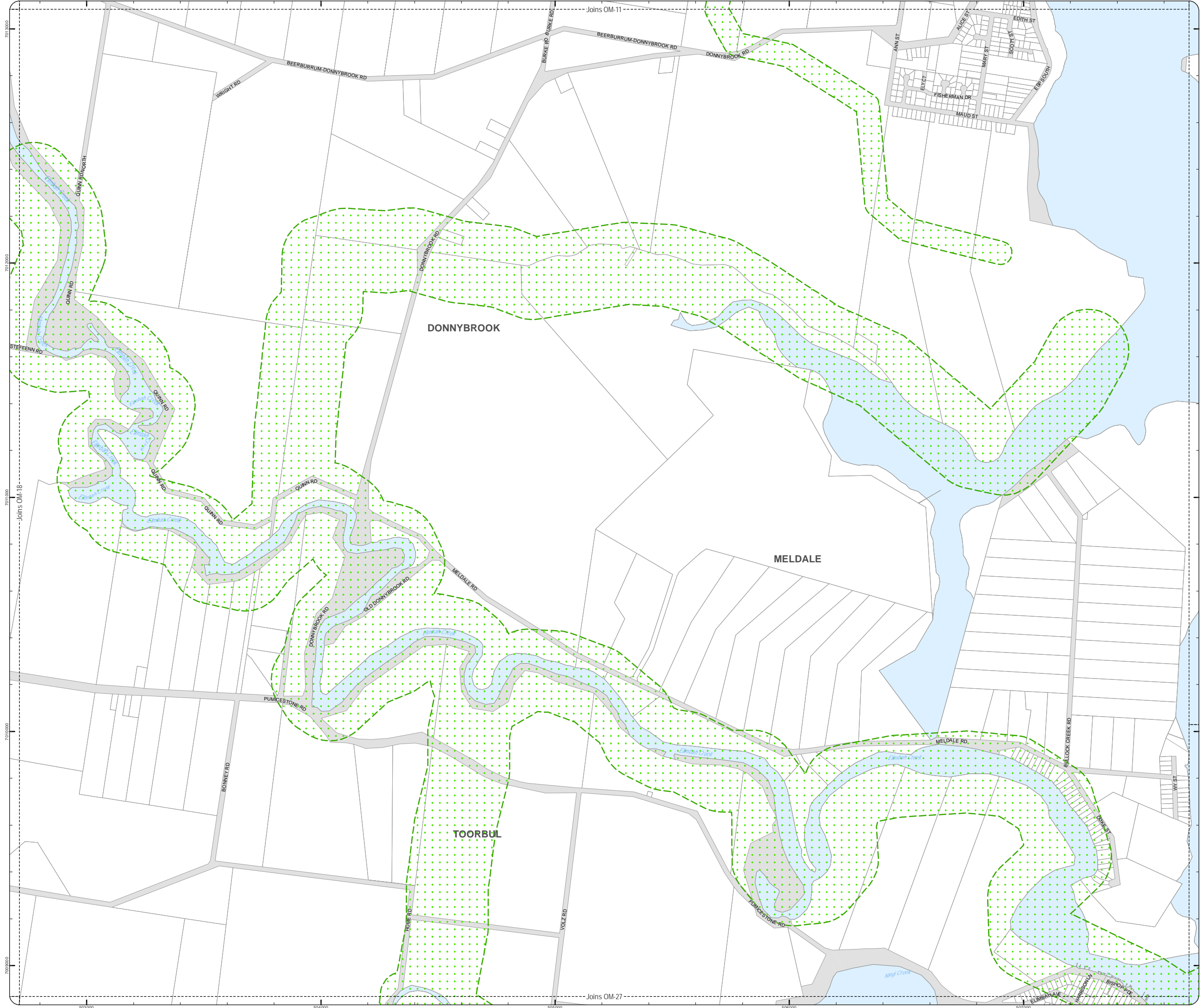
DCDB Version: April 2016
Projection: Map Grid of Australia, Zone 56
Horizontal Datum: Geocentric Datum of Australia 1994

DISCLAIMER: Some of the information shown in this document has been provided to Council from external third parties. Council makes no representation and gives no warranty about the accuracy, reliability, completeness or suitability for any particular purpose of the information. Persons should not rely on the information shown in this document to make any decision with financial or legal implications and should instead rely on their own enquiries. To the full extent that it is able to do so in law, Council disclaims all liability (including liability in negligence) for all costs, losses and damages (including indirect and consequential costs, losses and damages) caused by or arising from anyone using or relying on the information shown in this document for any purpose whatsoever. © Copyright Moreton Bay Regional Council 2019

DCDB (Version April 2016) is reproduced with the permission of the State of Queensland



**OM-18 EORA
Overlay Map**



PLANNING SCHEME
OVERLAY MAP - ENVIRONMENTAL
OFFSET RECEIVING AREAS

- Property boundaries
- Receiving Area

Please read the following notes about this overlay map:

This overlay map only affects you if you are clearing native vegetation and are required to undertake offset planting. This map identifies the receiving areas within which offset planting could occur.

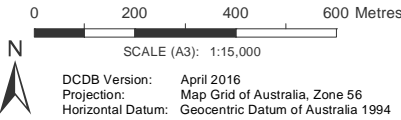
This overlay map assists with interpreting and applying development requirements throughout the planning scheme.

Inclusion on this map does not mean there are associated requirements.

Refer to the Values and constraints assessment criteria relating to Environmental areas in relevant zone code, local plan code and/or development codes for requirements associated with this overlay map.

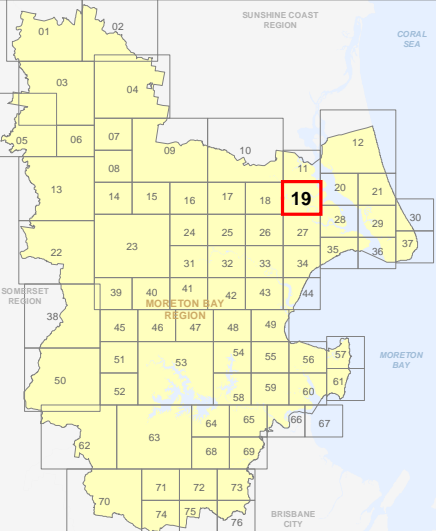
For further information regarding this overlay, please refer to the information sheets on Council's planning scheme website (www.moretonbay.qld.gov.au/mbrcplanningscheme) or contact council on 3205 0555.

Effective on and from XXXXX

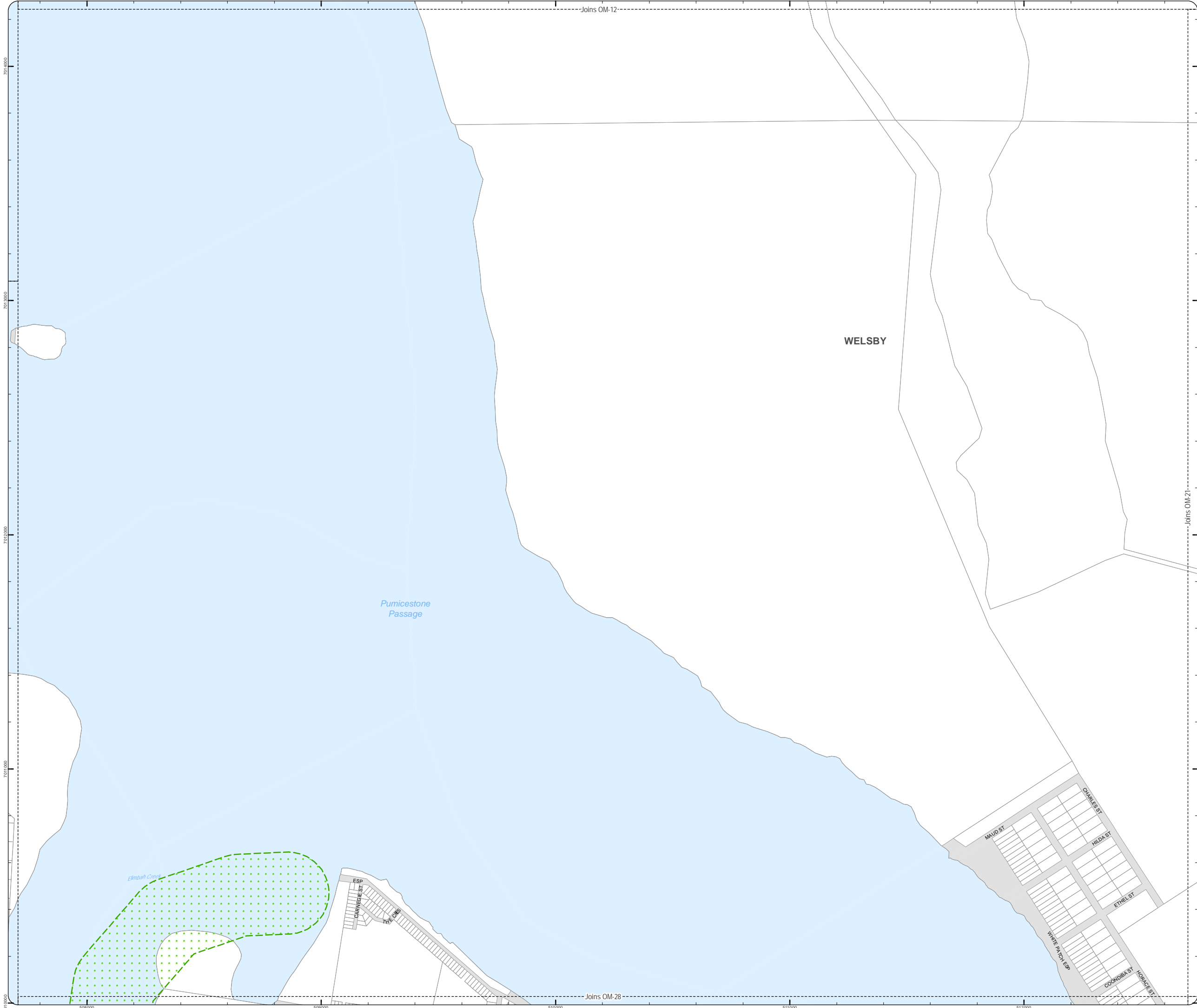


DISCLAIMER: Some of the information shown in this document has been provided to Council from external third parties. Council makes no representation and gives no warranty about the accuracy, reliability, completeness or suitability for any particular purpose of the information. Persons should not rely on the information shown in this document to make any decision with financial or legal implications and should instead rely on their own enquiries. To the full extent that it is able to do so in law, Council disclaims all liability (including liability in negligence) for all costs, losses and damages (including indirect and consequential costs, losses and damages) caused by or arising from anyone using or relying on the information shown in this document for any purpose whatsoever. © Copyright Moreton Bay Regional Council 2019



DCDB (Version April 2016) is reproduced with the permission of the State of Queensland



OM-19 EORA
Overlay Map



PLANNING SCHEME
OVERLAY MAP - ENVIRONMENTAL
OFFSET RECEIVING AREAS

-  Property boundaries
-  Receiving Area

Please read the following notes about this overlay map:

This overlay map only affects you if you are clearing native vegetation and are required to undertake offset planting. This map identifies the receiving areas within which offset planting could occur.

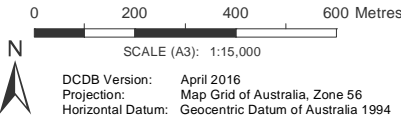
This overlay map assists with interpreting and applying development requirements throughout the planning scheme.

Inclusion on this map does not mean there are associated requirements.

Refer to the Values and constraints assessment criteria relating to Environmental areas in relevant zone code, local plan code and/or development codes for requirements associated with this overlay map.

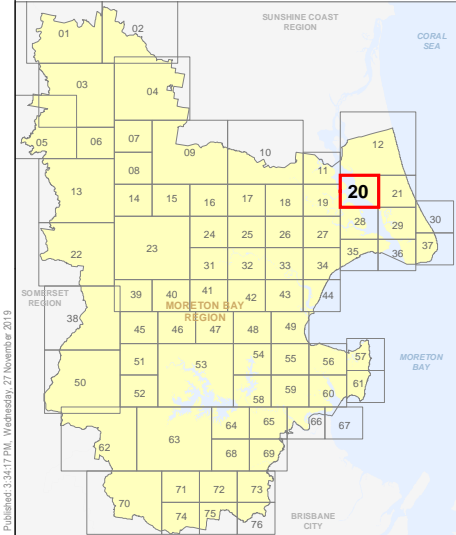
For further information regarding this overlay, please refer to the information sheets on Council's planning scheme website (www.moretonbay.qld.gov.au/mbrclplanningscheme) or contact council on 3205 0555.

Effective on and from XXXXX



DISCLAIMER: Some of the information shown in this document has been provided to Council from external third parties. Council makes no representation and gives no warranty about the accuracy, reliability, completeness or suitability for any particular purpose of the information. Persons should not rely on the information shown in this document to make any decision with financial or legal implications and should instead rely on their own enquiries. To the full extent that it is able to do so in law, Council disclaims all liability (including liability in negligence) for all costs, losses and damages (including indirect and consequential costs, losses and damages) caused by or arising from anyone using or relying on the information shown in this document for any purpose whatsoever. © Copyright Moreton Bay Regional Council 2019

DCDB (Version April 2016) is reproduced with the permission of the State of Queensland



OM-20 EORA
Overlay Map



PLANNING SCHEME
OVERLAY MAP - ENVIRONMENTAL
OFFSET RECEIVING AREAS

- Property boundaries
- Receiving Area

Please read the following notes about this overlay map:

This overlay map only affects you if you are clearing native vegetation and are required to undertake offset planting. This map identifies the receiving areas within which offset planting could occur.

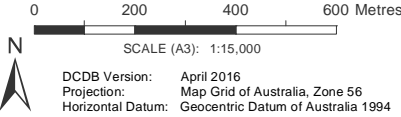
This overlay map assists with interpreting and applying development requirements throughout the planning scheme.

Inclusion on this map does not mean there are associated requirements.

Refer to the Values and constraints assessment criteria relating to Environmental areas in relevant zone code, local plan code and/or development codes for requirements associated with this overlay map.

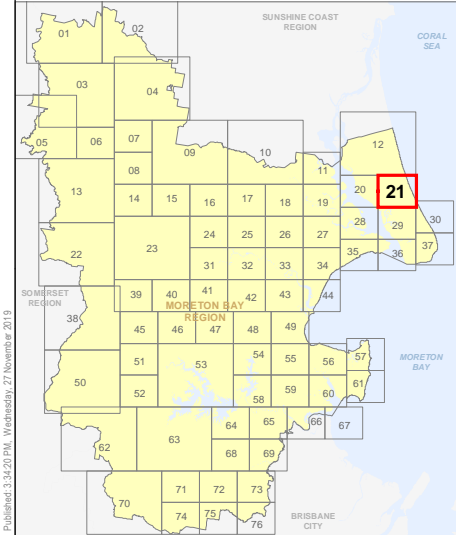
For further information regarding this overlay, please refer to the information sheets on Council's planning scheme website (www.moretonbay.qld.gov.au/mbrcplanningscheme) or contact council on 3205 0555.

Effective on and from XXXXX


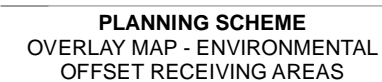


DISCLAIMER: Some of the information shown in this document has been provided to Council from external third parties. Council makes no representation and gives no warranty about the accuracy, reliability, completeness or suitability for any particular purpose of the information. Persons should not rely on the information shown in this document to make any decision with financial or legal implications and should instead rely on their own enquiries. To the full extent that it is able to do so in law, Council disclaims all liability (including liability in negligence) for all costs, losses and damages (including indirect and consequential costs, losses and damages) caused by or arising from anyone using or relying on the information shown in this document for any purpose whatsoever. © Copyright Moreton Bay Regional Council 2019

DCDB (Version April 2016) is reproduced with the permission of the State of Queensland



OM-21 EORA
Overlay Map

 Receiving Area

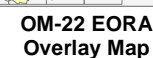
For further information regarding this overlay, please refer to the information sheets on Council's planning scheme website (www.moretonbay.qld.gov.au/mbrclplanningscheme) or contact council on 3205 0555.

DCDB Version: April 2016
Projection: Map Grid of Australia, Zone 56
Horizontal Datum: Geocentric Datum of Australia 1994

DISCLAIMER: Some of the information shown in this document has been provided to Council from external third parties. Council makes no representation and gives no warranty about the accuracy, reliability, completeness or suitability for any particular purpose of the information. Persons should not rely on the information shown in this document to make any decision with financial or legal implications and should instead rely on their own enquiries. To the full extent that it is able to do so in law, Council disclaims all liability (including liability in negligence) for all costs, losses and damages (including indirect and consequential costs, losses and damages) caused by or arising from anyone using or relying on the information shown in this document for any purpose whatsoever.

© Copyright Moreton Bay Regional Council 2019

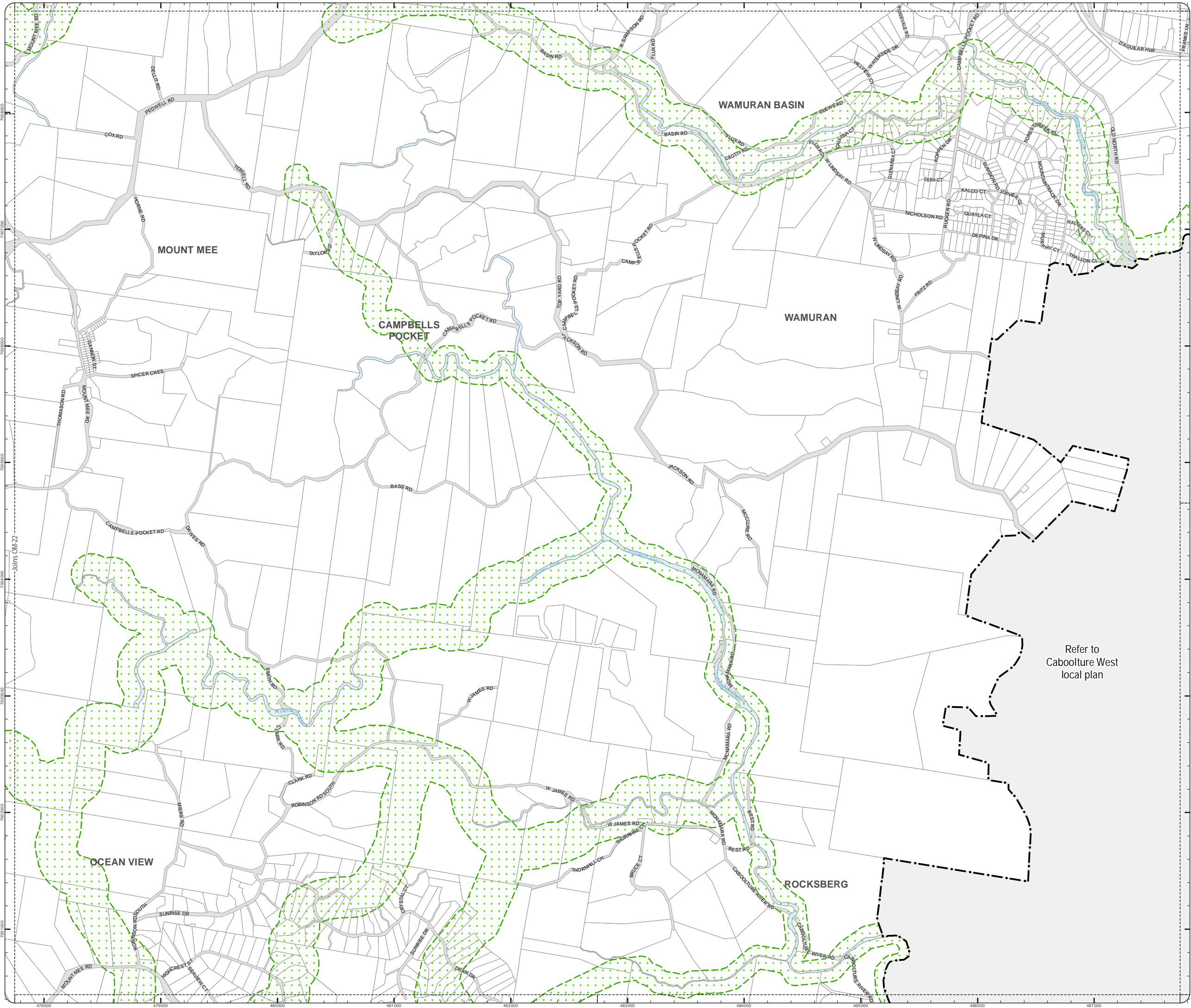
DCDB (Version April 2016) is reproduced with the permission of the State of Queensland



DOI: 10.1002/anie.201100000

Please Note: Do Not Print using "Page Scaling: Fit to Printable Area", this will distort the scale of the map and impacts quality of text and linework. Please print using setup of A3 paper size and Landscape orientation, with "Page Scaling: None", and you will not see this message.

DM_Environmental_Offset_Receiving_Areas.mxd



PLANNING SCHEME
OVERLAY MAP - ENVIRONMENTAL
OFFSET RECEIVING AREAS

- Property boundaries
- Caboolture West Local Plan
- Receiving Area

Please read the following notes about this overlay map:

This overlay map only affects you if you are clearing native vegetation and are required to undertake offset planting. This map identifies the receiving areas within which offset planting could occur.

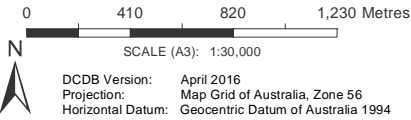
This overlay map assists with interpreting and applying development requirements throughout the planning scheme.

Inclusion on this map does not mean there are associated requirements.

Refer to the Values and constraints assessment criteria relating to Environmental areas in relevant zone code, local plan code and/or development codes for requirements associated with this overlay map.

For further information regarding this overlay, please refer to the information sheets on Council's planning scheme website (www.moretonbay.qld.gov.au/mbrclplanningscheme) or contact council on 3205 0555.

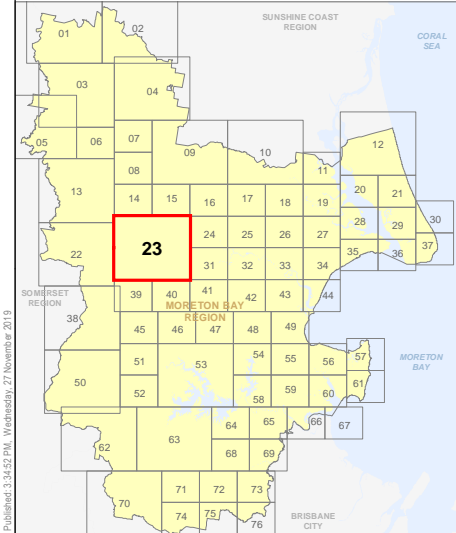
Effective on and from XXXXX



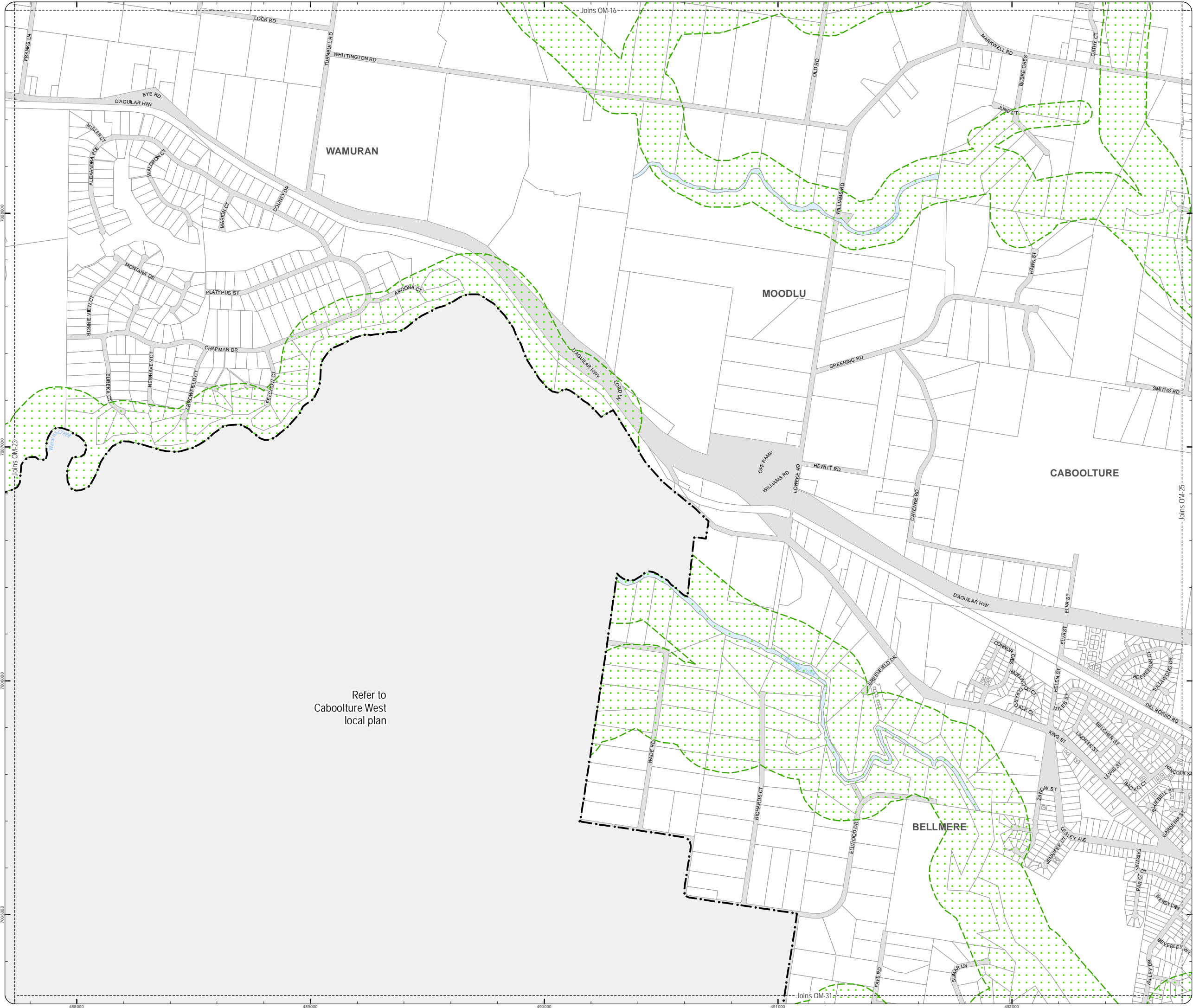
Refer to
Caboolture West
local plan

DISCLAIMER: Some of the information shown in this document has been provided to Council from external third parties. Council makes no representation and gives no warranty about the accuracy, reliability, completeness or suitability for any particular purpose of the information. Persons should not rely on the information shown in this document to make any decision with financial or legal implications and should instead rely on their own enquiries. To the full extent that it is able to do so in law, Council disclaims all liability (including liability in negligence) for all costs, losses and damages (including indirect and consequential costs, losses and damages) caused by or arising from anyone using or relying on the information shown in this document for any purpose whatsoever. © Copyright Moreton Bay Regional Council 2019

DCDB (Version April 2016) is reproduced with the permission of the State of Queensland



OM-23 EORA
Overlay Map



PLANNING SCHEME
OVERLAY MAP - ENVIRONMENTAL
OFFSET RECEIVING AREAS

- Property boundaries
Caboolture West Local Plan
Receiving Area

Please read the following notes about this overlay map:

This overlay map only affects you if you are clearing native vegetation and are required to undertake offset planting. This map identifies the receiving areas within which offset planting could occur.

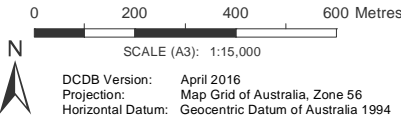
This overlay map assists with interpreting and applying development requirements throughout the planning scheme.

Inclusion on this map does not mean there are associated requirements.

Refer to the Values and constraints assessment criteria relating to Environmental areas in relevant zone code, local plan code and/or development codes for requirements associated with this overlay map.

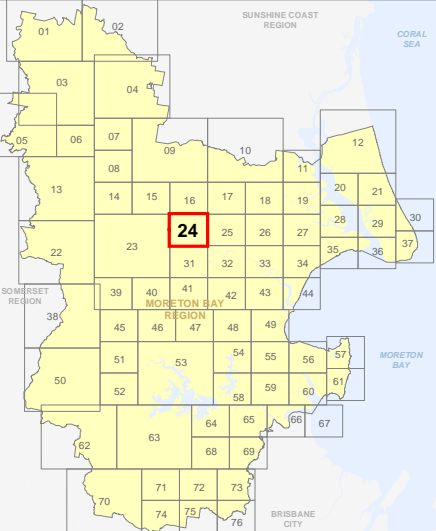
For further information regarding this overlay, please refer to the information sheets on Council's planning scheme website (www.moretonbay.qld.gov.au/mbrclplanningscheme) or contact council on 3205 0555.

Effective on and from XXXXX

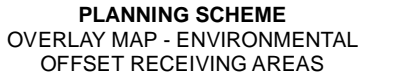


DISCLAIMER: Some of the information shown in this document has been provided to Council from external third parties. Council makes no representation and gives no warranty about the accuracy, reliability, completeness or suitability for any particular purpose of the information. Persons should not rely on the information shown in this document to make any decision with financial or legal implications and should instead rely on their own enquiries. To the full extent that it is able to do so in law, Council disclaims all liability (including liability in negligence) for all costs, losses and damages (including indirect and consequential costs, losses and damages) caused by or arising from anyone using or relying on the information shown in this document for any purpose whatsoever. © Copyright Moreton Bay Regional Council 2019

DCDB (Version April 2016) is reproduced with the permission of the State of Queensland



OM-24 EORA
Overlay Map

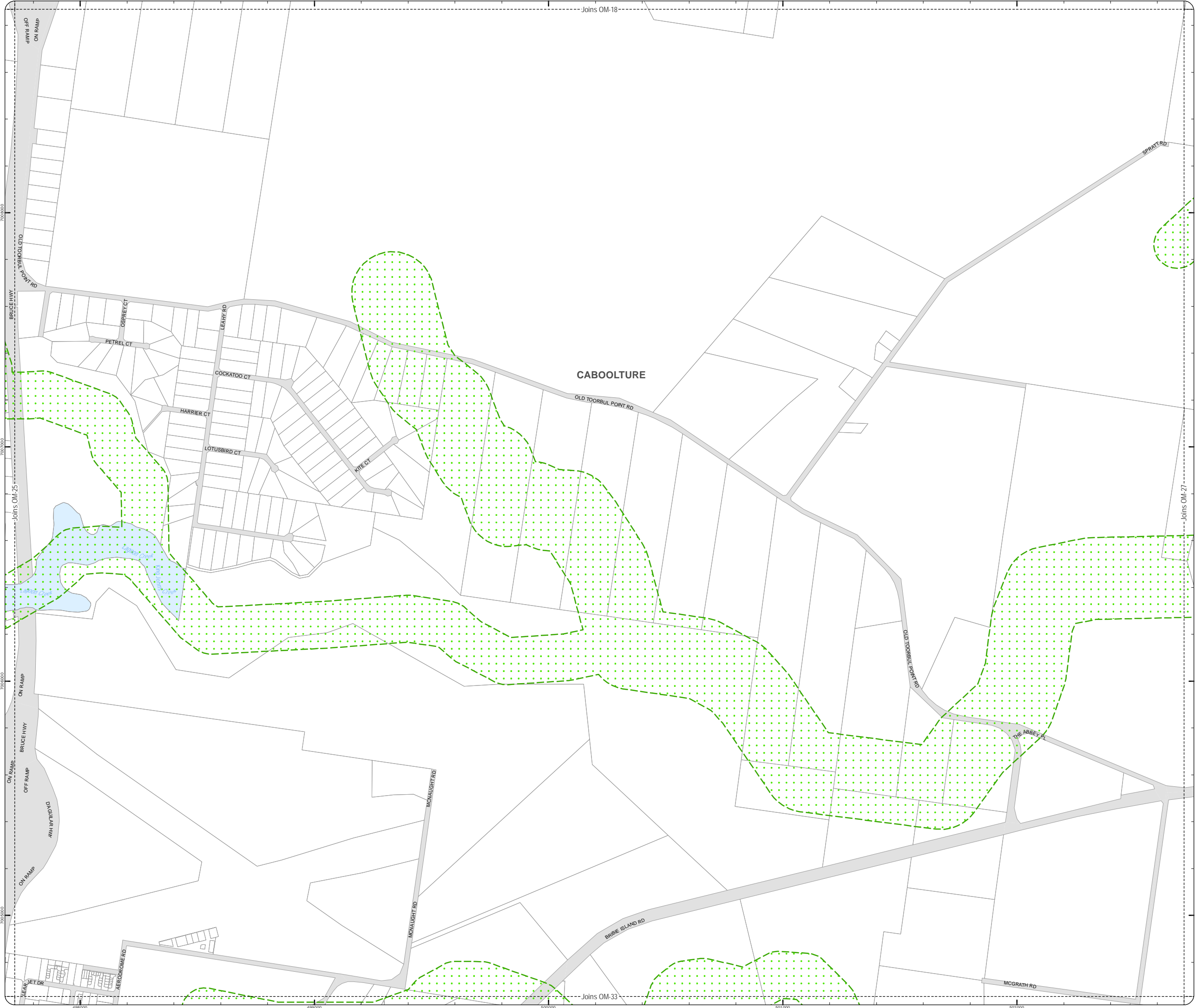
 Receiving Area

For further information regarding this overlay, please refer to the information sheets on Council's planning scheme website (www.moretonbay.qld.gov.au/mbrcplanningscheme) or contact council on 3205 0555.

OCDB (Version April 2016) is reproduced with the permission of the State of Queensland



Please Note: Do Not Print using "Page Scaling: Fit to Printable Area", this will distort the scale of the map and impacts quality of text and linework. Please print using setup of A3 paper size and Landscape orientation, with "Page Scaling: None", and you will not see this message.



PLANNING SCHEME
OVERLAY MAP - ENVIRONMENTAL
OFFSET RECEIVING AREAS

- Property boundaries
- Receiving Area

Please read the following notes about this overlay map:

This overlay map only affects you if you are clearing native vegetation and are required to undertake offset planting. This map identifies the receiving areas within which offset planting could occur.

This overlay map assists with interpreting and applying development requirements throughout the planning scheme.

Inclusion on this map does not mean there are associated requirements.

Refer to the Values and constraints assessment criteria relating to Environmental areas in relevant zone code, local plan code and/or development codes for requirements associated with this overlay map.

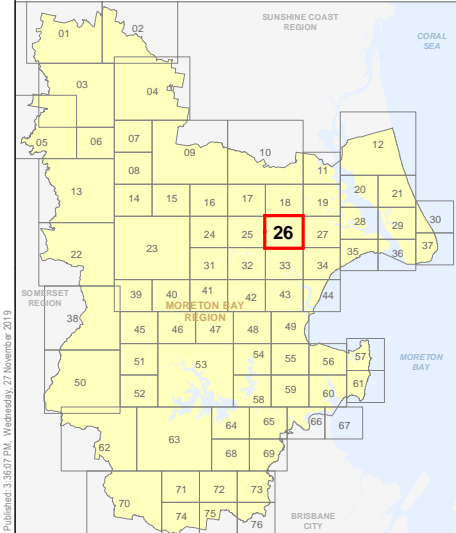
For further information regarding this overlay, please refer to the information sheets on Council's planning scheme website (www.moretonbay.qld.gov.au/mbrclplanningscheme) or contact council on 3205 0555.

Effective on and from XXXXX

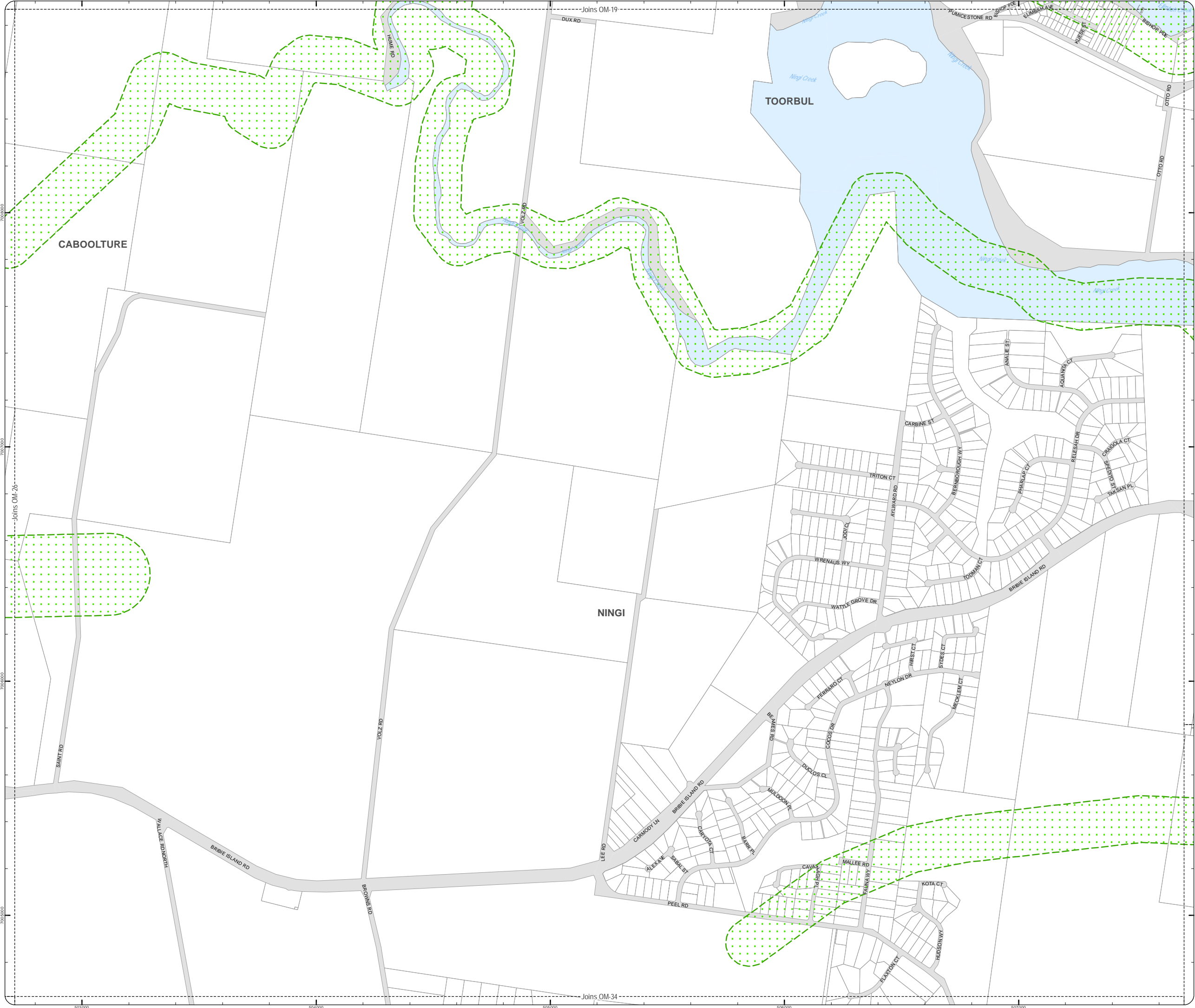


DISCLAIMER: Some of the information shown in this document has been provided to Council from external third parties. Council makes no representation and gives no warranty about the accuracy, reliability, completeness or suitability for any particular purpose of the information. Persons should not rely on the information shown in this document to make any decision with financial or legal implications and should instead rely on their own enquiries. To the full extent that it is able to do so in law, Council disclaims all liability (including liability in negligence) for all costs, losses and damages (including indirect and consequential costs, losses and damages) caused by or arising from anyone using or relying on the information shown in this document for any purpose whatsoever. © Copyright Moreton Bay Regional Council 2019

DCDB (Version April 2016) is reproduced with the permission of the State of Queensland



OM-26 EORA
Overlay Map



PLANNING SCHEME
OVERLAY MAP - ENVIRONMENTAL
OFFSET RECEIVING AREAS

- Property boundaries
- Receiving Area

Please read the following notes about this overlay map:

This overlay map only affects you if you are clearing native vegetation and are required to undertake offset planting. This map identifies the receiving areas within which offset planting could occur.

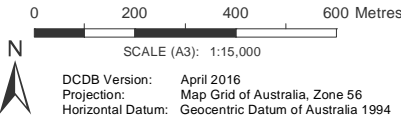
This overlay map assists with interpreting and applying development requirements throughout the planning scheme.

Inclusion on this map does not mean there are associated requirements.

Refer to the Values and constraints assessment criteria relating to Environmental areas in relevant zone code, local plan code and/or development codes for requirements associated with this overlay map.

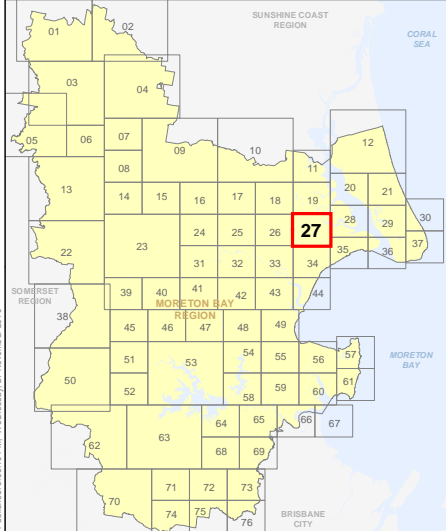
For further information regarding this overlay, please refer to the information sheets on Council's planning scheme website (www.moretonbay.qld.gov.au/mbrcplanningscheme) or contact council on 3205 0555.

Effective on and from XXXXX

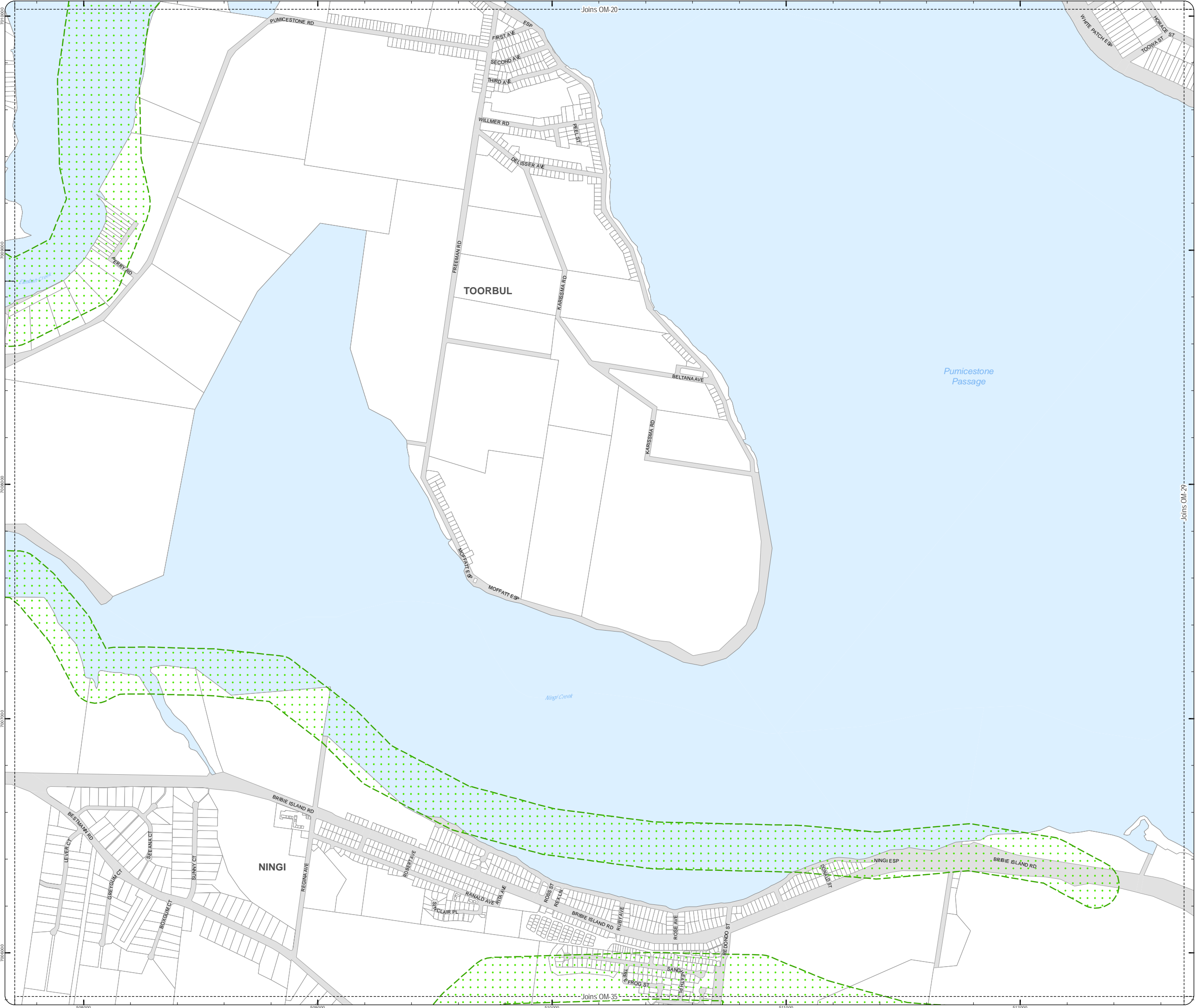


DISCLAIMER: Some of the information shown in this document has been provided to Council from external third parties. Council makes no representation and gives no warranty about the accuracy, reliability, completeness or suitability for any particular purpose of the information. Persons should not rely on the information shown in this document to make any decision with financial or legal implications and should instead rely on their own enquiries. To the full extent that it is able to do so in law, Council disclaims all liability (including liability in negligence) for all costs, losses and damages (including indirect and consequential costs, losses and damages) caused by or arising from anyone using or relying on the information shown in this document for any purpose whatsoever. © Copyright Moreton Bay Regional Council 2019

DCDB (Version April 2016) is reproduced with the permission of the State of Queensland



OM-27 EORA
Overlay Map



PLANNING SCHEME
OVERLAY MAP - ENVIRONMENTAL
OFFSET RECEIVING AREAS

- Property boundaries
- Receiving Area

Please read the following notes about this overlay map:

This overlay map only affects you if you are clearing native vegetation and are required to undertake offset planting. This map identifies the receiving areas within which offset planting could occur.

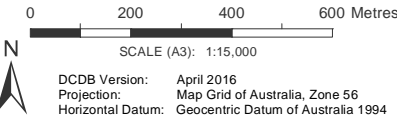
This overlay map assists with interpreting and applying development requirements throughout the planning scheme.

Inclusion on this map does not mean there are associated requirements.

Refer to the Values and constraints assessment criteria relating to Environmental areas in relevant zone code, local plan code and/or development codes for requirements associated with this overlay map.

For further information regarding this overlay, please refer to the information sheets on Council's planning scheme website (www.moretonbay.qld.gov.au/mbrclplanningscheme) or contact council on 3205 0555.

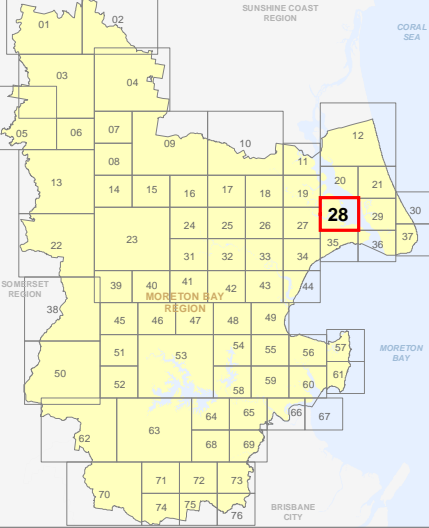
Effective on and from XXXXX



DCDB Version: April 2016
Projection: Map Grid of Australia, Zone 56
Horizontal Datum: Geocentric Datum of Australia 1994

DISCLAIMER: Some of the information shown in this document has been provided to Council from external third parties. Council makes no representation and gives no warranty about the accuracy, reliability, completeness or suitability for any particular purpose of the information. Persons should not rely on the information shown in this document to make any decision with financial or legal implications and should instead rely on their own enquiries. To the full extent that it is able to do so in law, Council disclaims all liability (including liability in negligence) for all costs, losses and damages (including indirect and consequential costs, losses and damages) caused by or arising from anyone using or relying on the information shown in this document for any purpose whatsoever. © Copyright Moreton Bay Regional Council 2019

DCDB (Version April 2016) is reproduced with the permission of the State of Queensland



OM-28 EORA
Overlay Map



PLANNING SCHEME
OVERLAY MAP - ENVIRONMENTAL
OFFSET RECEIVING AREAS

- Property boundaries
- Receiving Area

Please read the following notes about this overlay map:

This overlay map only affects you if you are clearing native vegetation and are required to undertake offset planting. This map identifies the receiving areas within which offset planting could occur.

This overlay map assists with interpreting and applying development requirements throughout the planning scheme.

Inclusion on this map does not mean there are associated requirements.

Refer to the Values and constraints assessment criteria relating to Environmental areas in relevant zone code, local plan code and/or development codes for requirements associated with this overlay map.

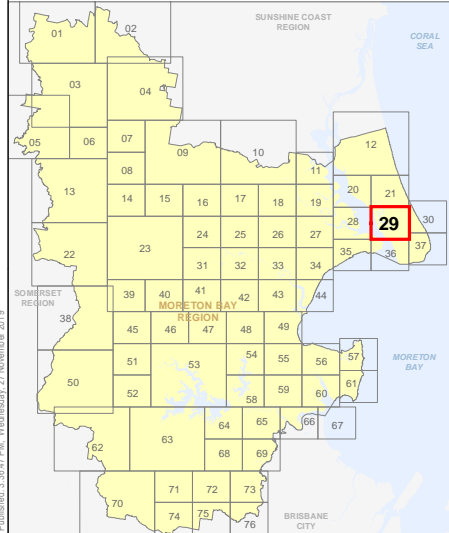
For further information regarding this overlay, please refer to the information sheets on Council's planning scheme website (www.moretonbay.qld.gov.au/mbrplanningscheme) or contact council on 3205 0555.

Effective on and from XXXXX



DISCLAIMER: Some of the information shown in this document has been provided to Council from external third parties. Council makes no representation and gives no warranty about the accuracy, reliability, completeness or suitability for any particular purpose of the information. Persons should not rely on the information shown in this document to make any decision with financial or legal implications and should instead rely on their own enquiries. To the full extent that it is able to do so in law, Council disclaims all liability (including liability in negligence) for all costs, losses and damages (including indirect and consequential costs, losses and damages) caused by or arising from anyone using or relying on the information shown in this document for any purpose whatsoever. © Copyright Moreton Bay Regional Council 2019

DCDB (Version April 2016) is reproduced with the permission of the State of Queensland



OM-29 EORA
Overlay Map



PLANNING SCHEME
OVERLAY MAP - ENVIRONMENTAL
OFFSET RECEIVING AREAS

- Property boundaries
- Receiving Area

Please read the following notes about this overlay map:

This overlay map only affects you if you are clearing native vegetation and are required to undertake offset planting. This map identifies the receiving areas within which offset planting could occur.

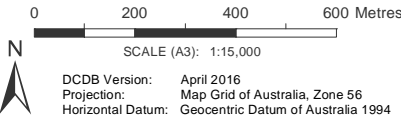
This overlay map assists with interpreting and applying development requirements throughout the planning scheme.

Inclusion on this map does not mean there are associated requirements.

Refer to the Values and constraints assessment criteria relating to Environmental areas in relevant zone code, local plan code and/or development codes for requirements associated with this overlay map.

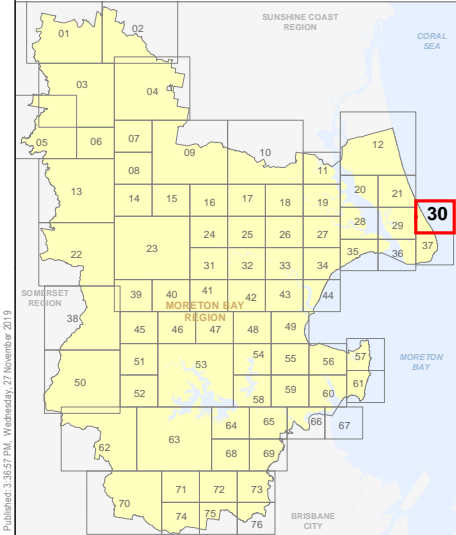
For further information regarding this overlay, please refer to the information sheets on Council's planning scheme website (www.moretonbay.qld.gov.au/mbrclplanningscheme) or contact council on 3205 0555.

Effective on and from XXXXX

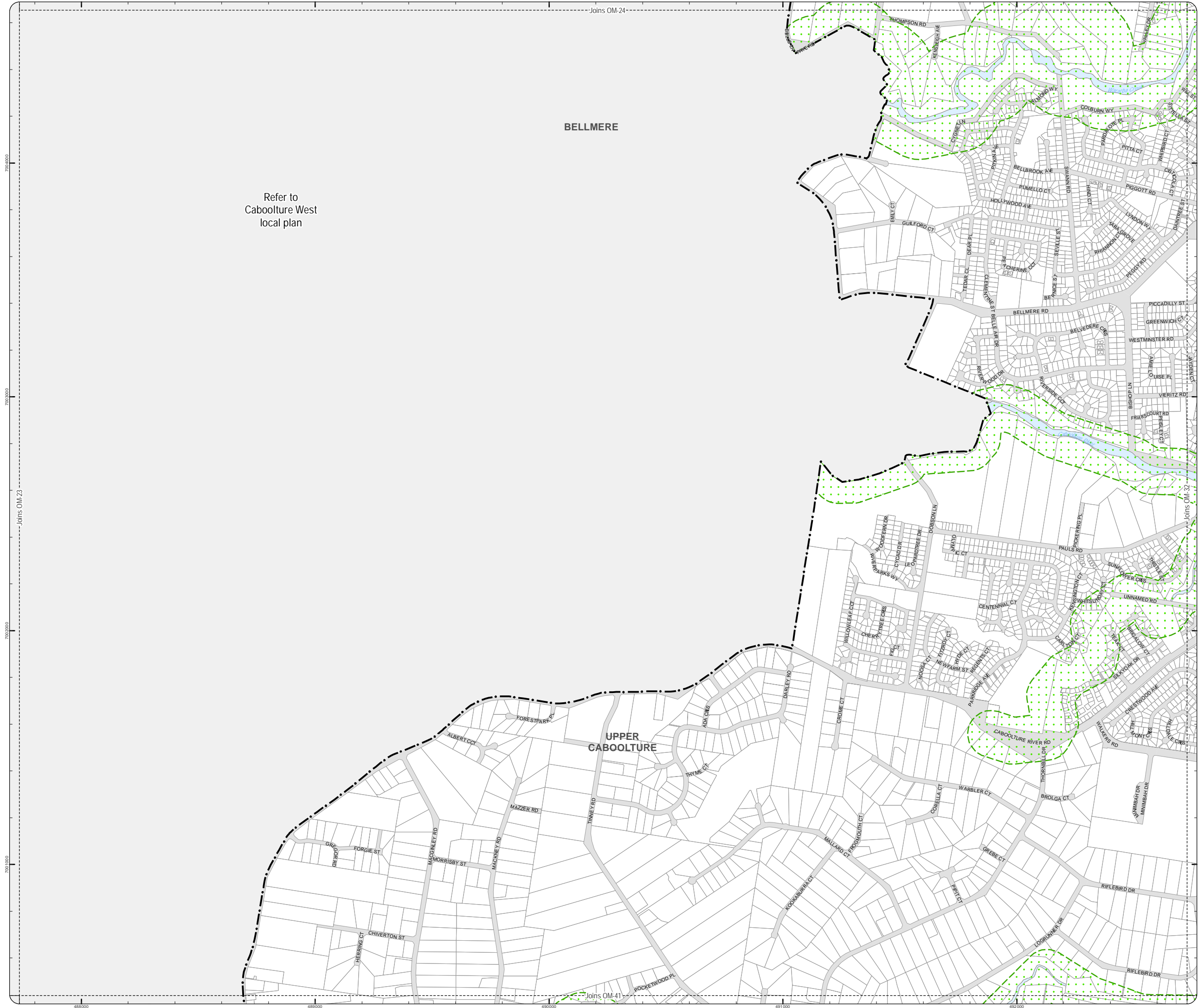


DISCLAIMER: Some of the information shown in this document has been provided to Council from external third parties. Council makes no representation and gives no warranty about the accuracy, reliability, completeness or suitability for any particular purpose of the information. Persons should not rely on the information shown in this document to make any decision with financial or legal implications and should instead rely on their own enquiries. To the full extent that it is able to do so in law, Council disclaims all liability (including liability in negligence) for all costs, losses and damages (including indirect and consequential costs, losses and damages) caused by or arising from anyone using or relying on the information shown in this document for any purpose whatsoever. © Copyright Moreton Bay Regional Council 2019

DCDB (Version April 2016) is reproduced with the permission of the State of Queensland



OM-30 EORA
Overlay Map



**PLANNING SCHEME
OVERLAY MAP - ENVIRONMENTAL
OFFSET RECEIVING AREAS**

- Property boundaries
- Caboolture West Local Plan
- Receiving Area

Please read the following notes about this overlay map:

This overlay map only affects you if you are clearing native vegetation and are required to undertake offset planting. This map identifies the receiving areas within which offset planting could occur.

This overlay map assists with interpreting and applying development requirements throughout the planning scheme.

Inclusion on this map does not mean there are associated requirements.

Refer to the Values and constraints assessment criteria relating to Environmental areas in relevant zone code, local plan code and/or development codes for requirements associated with this overlay map.

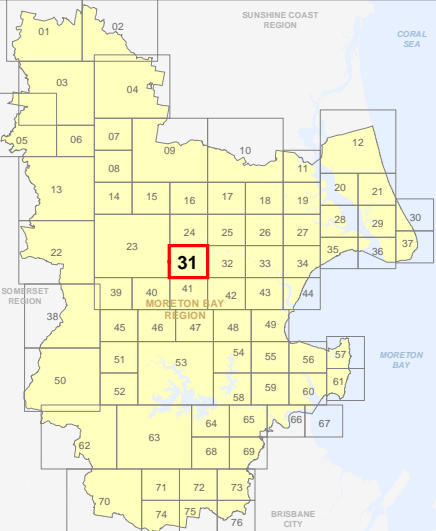
For further information regarding this overlay, please refer to the information sheets on Council's planning scheme website (www.moretonbay.qld.gov.au/mbrclplanningscheme) or contact council on 3205 0555.

Effective on and from XXXXX

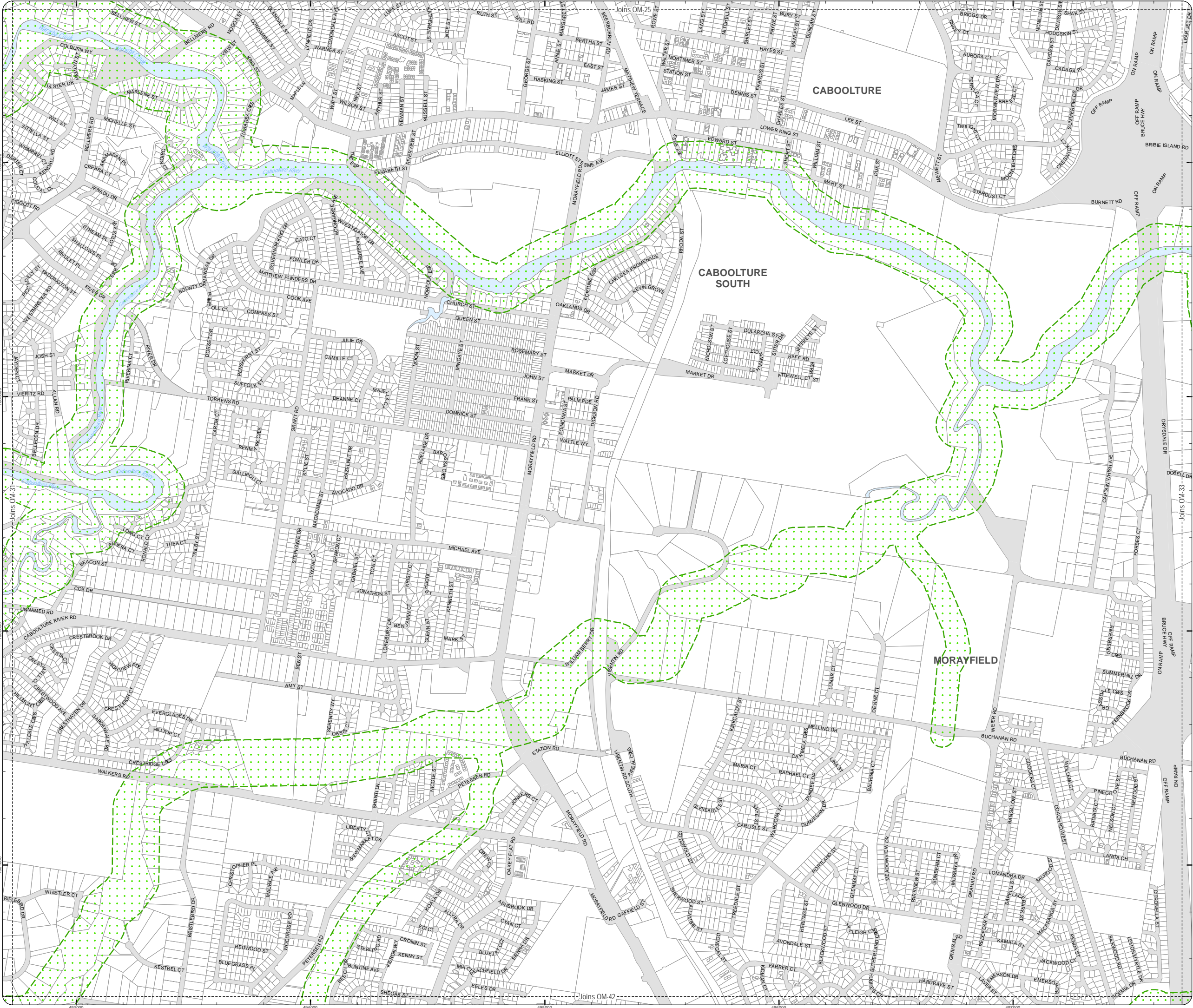


DISCLAIMER: Some of the information shown in this document has been provided to Council from external third parties. Council makes no representation and gives no warranty about the accuracy, reliability, completeness or suitability for any particular purpose of the information. Persons should not rely on the information shown in this document to make any decision with financial or legal implications and should instead rely on their own enquiries. To the full extent that it is able to do so in law, Council disclaims all liability (including liability in negligence) for all costs, losses and damages (including indirect and consequential costs, losses and damages) caused by or arising from anyone using or relying on the information shown in this document for any purpose whatsoever. © Copyright Moreton Bay Regional Council 2019

DCDB (Version April 2016) is reproduced with the permission of the State of Queensland



**OM-31 EORA
Overlay Map**



PLANNING SCHEME
OVERLAY MAP - ENVIRONMENTAL
OFFSET RECEIVING AREAS

- Property boundaries
- Receiving Area

Please read the following notes about this overlay map:

This overlay map only affects you if you are clearing native vegetation and are required to undertake offset planting. This map identifies the receiving areas within which offset planting could occur.

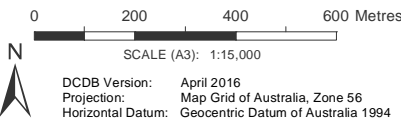
This overlay map assists with interpreting and applying development requirements throughout the planning scheme.

Inclusion on this map does not mean there are associated requirements.

Refer to the Values and constraints assessment criteria relating to Environmental areas in relevant zone code, local plan code and/or development codes for requirements associated with this overlay map.

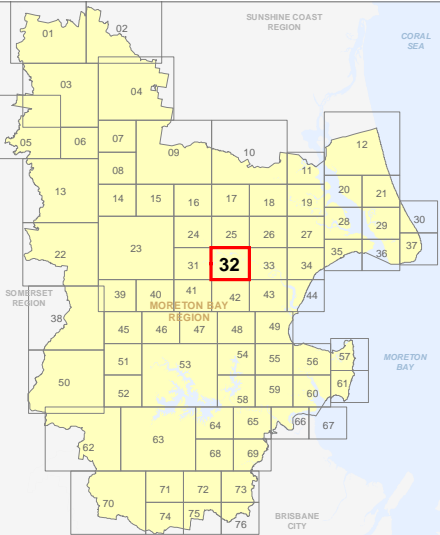
For further information regarding this overlay, please refer to the information sheets on Council's planning scheme website (www.moretonbay.qld.gov.au/mbrplanningscheme) or contact council on 3205 0555.

Effective on and from XXXXX

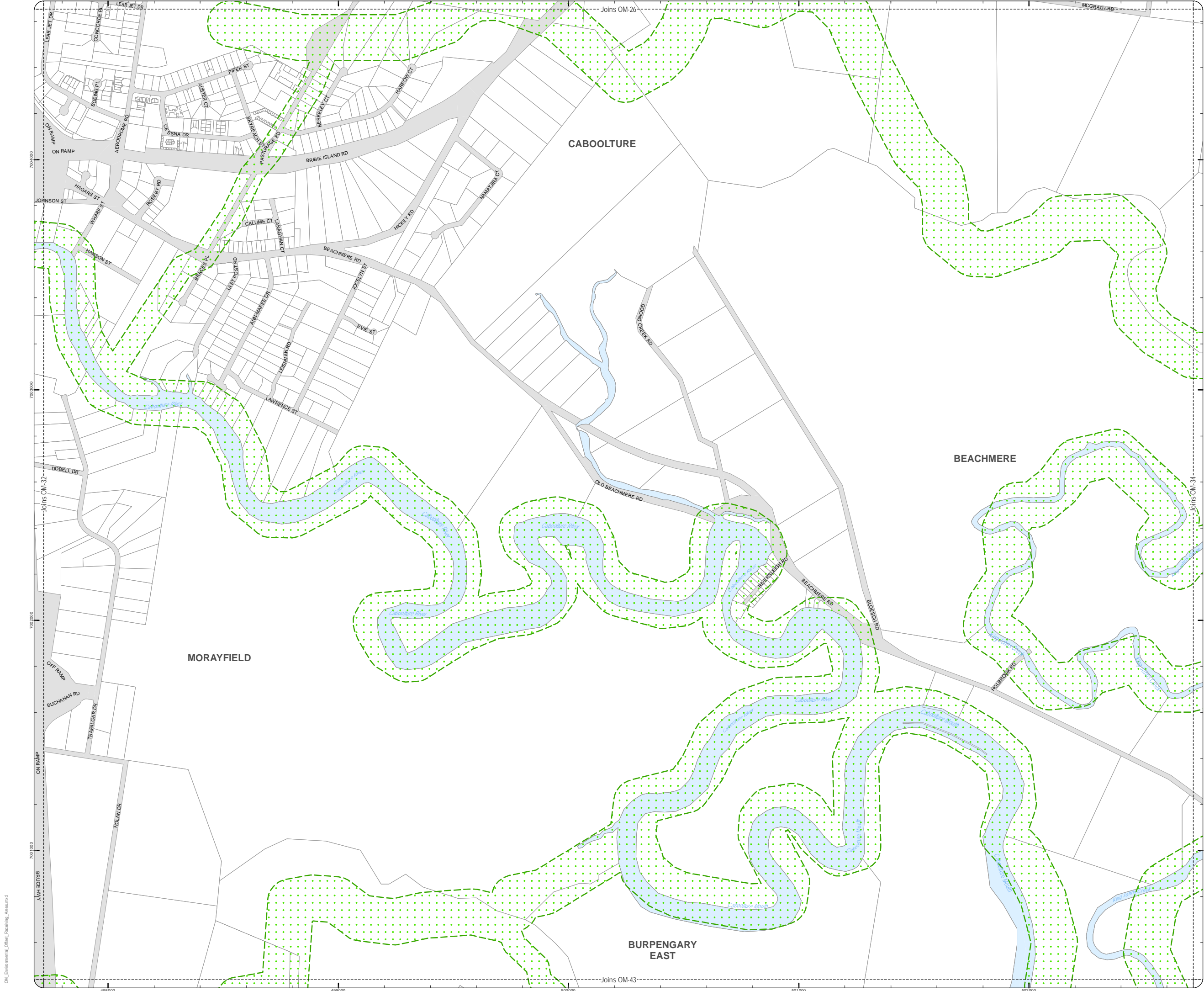


DISCLAIMER: Some of the information shown in this document has been provided to Council from external third parties. Council makes no representation and gives no warranty about the accuracy, reliability, completeness or suitability for any particular purpose of the information. Persons should not rely on the information shown in this document to make any decision with financial or legal implications and should instead rely on their own enquiries. To the full extent that it is able to do so in law, Council disclaims all liability (including liability in negligence) for all costs, losses and damages (including indirect and consequential costs, losses and damages) caused by or arising from anyone using or relying on the information shown in this document for any purpose whatsoever. © Copyright Moreton Bay Regional Council 2019

DCDB (Version April 2016) is reproduced with the permission of the State of Queensland



OM-32 EORA
Overlay Map



PLANNING SCHEME
OVERLAY MAP - ENVIRONMENTAL
OFFSET RECEIVING AREAS

- Property boundaries
- Receiving Area

Please read the following notes about this overlay map:

This overlay map only affects you if you are clearing native vegetation and are required to undertake offset planting. This map identifies the receiving areas within which offset planting could occur.

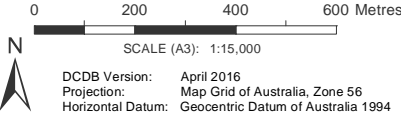
This overlay map assists with interpreting and applying development requirements throughout the planning scheme.

Inclusion on this map does not mean there are associated requirements.

Refer to the Values and constraints assessment criteria relating to Environmental areas in relevant zone code, local plan code and/or development codes for requirements associated with this overlay map.

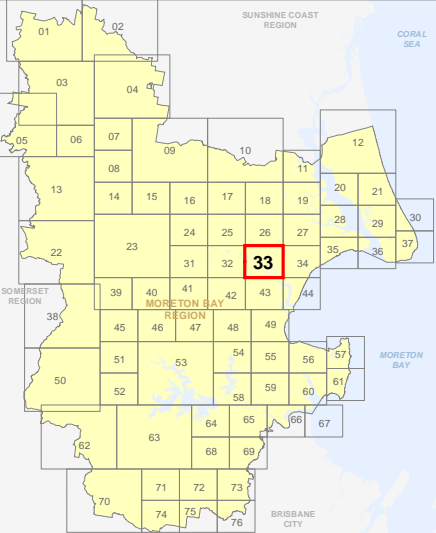
For further information regarding this overlay, please refer to the information sheets on Council's planning scheme website (www.moretonbay.qld.gov.au/mbrcplanningscheme) or contact council on 3205 0555.

Effective on and from XXXXX

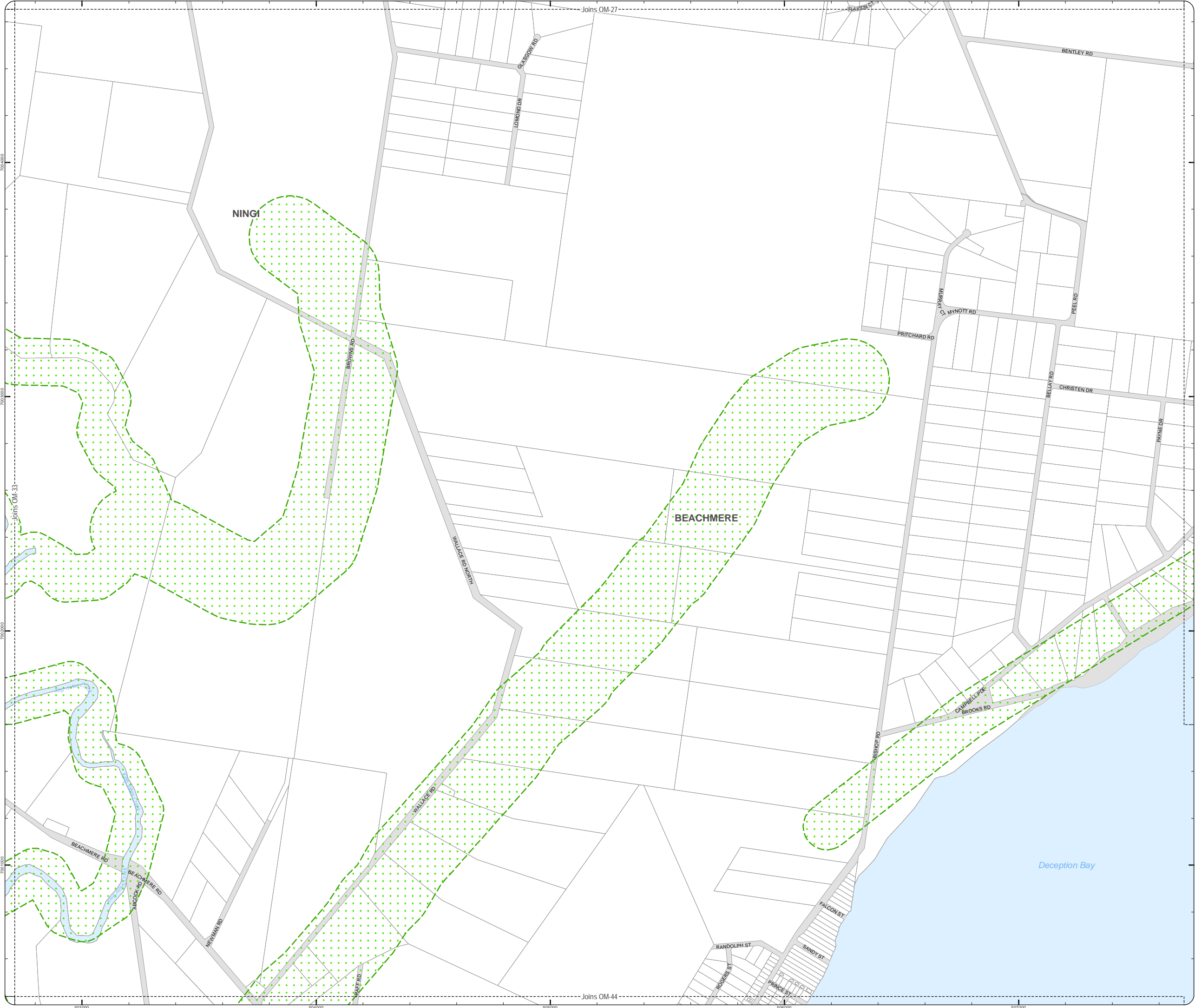


DISCLAIMER: Some of the information shown in this document has been provided to Council from external third parties. Council makes no representation and gives no warranty about the accuracy, reliability, completeness or suitability for any particular purpose of the information. Persons should not rely on the information shown in this document to make any decision with financial or legal implications and should instead rely on their own enquiries. To the full extent that it is able to do so in law, Council disclaims all liability (including liability in negligence) for all costs, losses and damages (including indirect and consequential costs, losses and damages) caused by or arising from anyone using or relying on the information shown in this document for any purpose whatsoever. © Copyright Moreton Bay Regional Council 2019

DCDB (Version April 2016) is reproduced with the permission of the State of Queensland



OM-33 EORA
Overlay Map



PLANNING SCHEME
OVERLAY MAP - ENVIRONMENTAL
OFFSET RECEIVING AREAS

- Property boundaries
- Receiving Area

Please read the following notes about this overlay map:

This overlay map only affects you if you are clearing native vegetation and are required to undertake offset planting. This map identifies the receiving areas within which offset planting could occur.

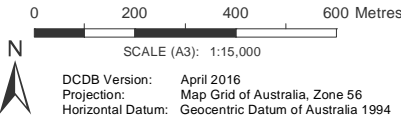
This overlay map assists with interpreting and applying development requirements throughout the planning scheme.

Inclusion on this map does not mean there are associated requirements.

Refer to the Values and constraints assessment criteria relating to Environmental areas in relevant zone code, local plan code and/or development codes for requirements associated with this overlay map.

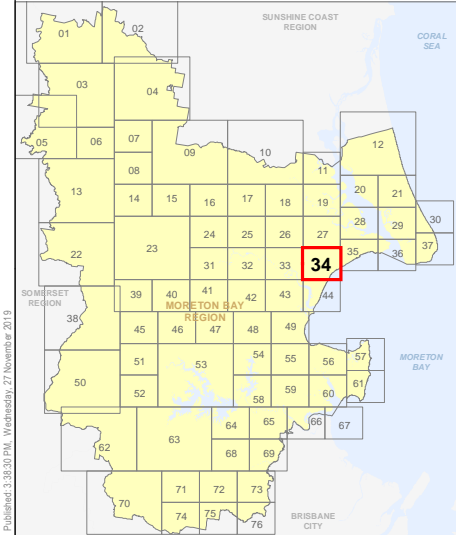
For further information regarding this overlay, please refer to the information sheets on Council's planning scheme website (www.moretonbay.qld.gov.au/mbrclplanningscheme) or contact council on 3205 0555.

Effective on and from XXXXX



DISCLAIMER: Some of the information shown in this document has been provided to Council from external third parties. Council makes no representation and gives no warranty about the accuracy, reliability, completeness or suitability for any particular purpose of the information. Persons should not rely on the information shown in this document to make any decision with financial or legal implications and should instead rely on their own enquiries. To the full extent that it is able to do so in law, Council disclaims all liability (including liability in negligence) for all costs, losses and damages (including indirect and consequential costs, losses and damages) caused by or arising from anyone using or relying on the information shown in this document for any purpose whatsoever. © Copyright Moreton Bay Regional Council 2019

DCDB (Version April 2016) is reproduced with the permission of the State of Queensland



OM-34 EORA
Overlay Map

PLANNING SCHEME
OVERLAY MAP - ENVIRONMENTAL
OFFSET RECEIVING AREAS

- Property boundaries
- Receiving Area

Please read the following notes about this overlay map:

This overlay map only affects you if you are clearing native vegetation and are required to undertake offset planting. This map identifies the receiving areas within which offset planting could occur.

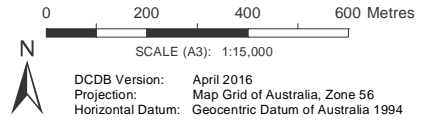
This overlay map assists with interpreting and applying development requirements throughout the planning scheme.

Inclusion on this map does not mean there are associated requirements.

Refer to the Values and constraints assessment criteria relating to Environmental areas in relevant zone code, local plan code and/or development codes for requirements associated with this overlay map.

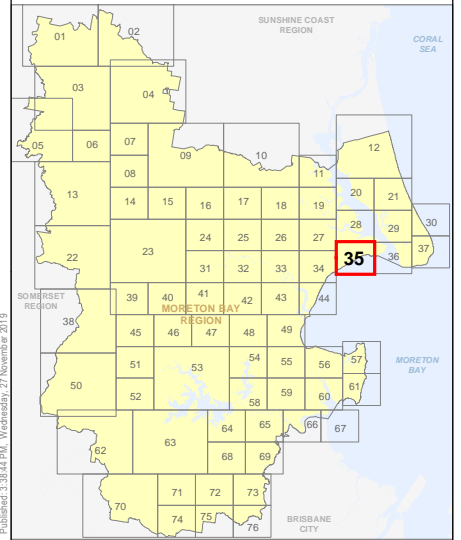
For further information regarding this overlay, please refer to the information sheets on Council's planning scheme website (www.moretonbay.qld.gov.au/mbrclplanningscheme) or contact council on 3205 0555.

Effective on and from XXXXX

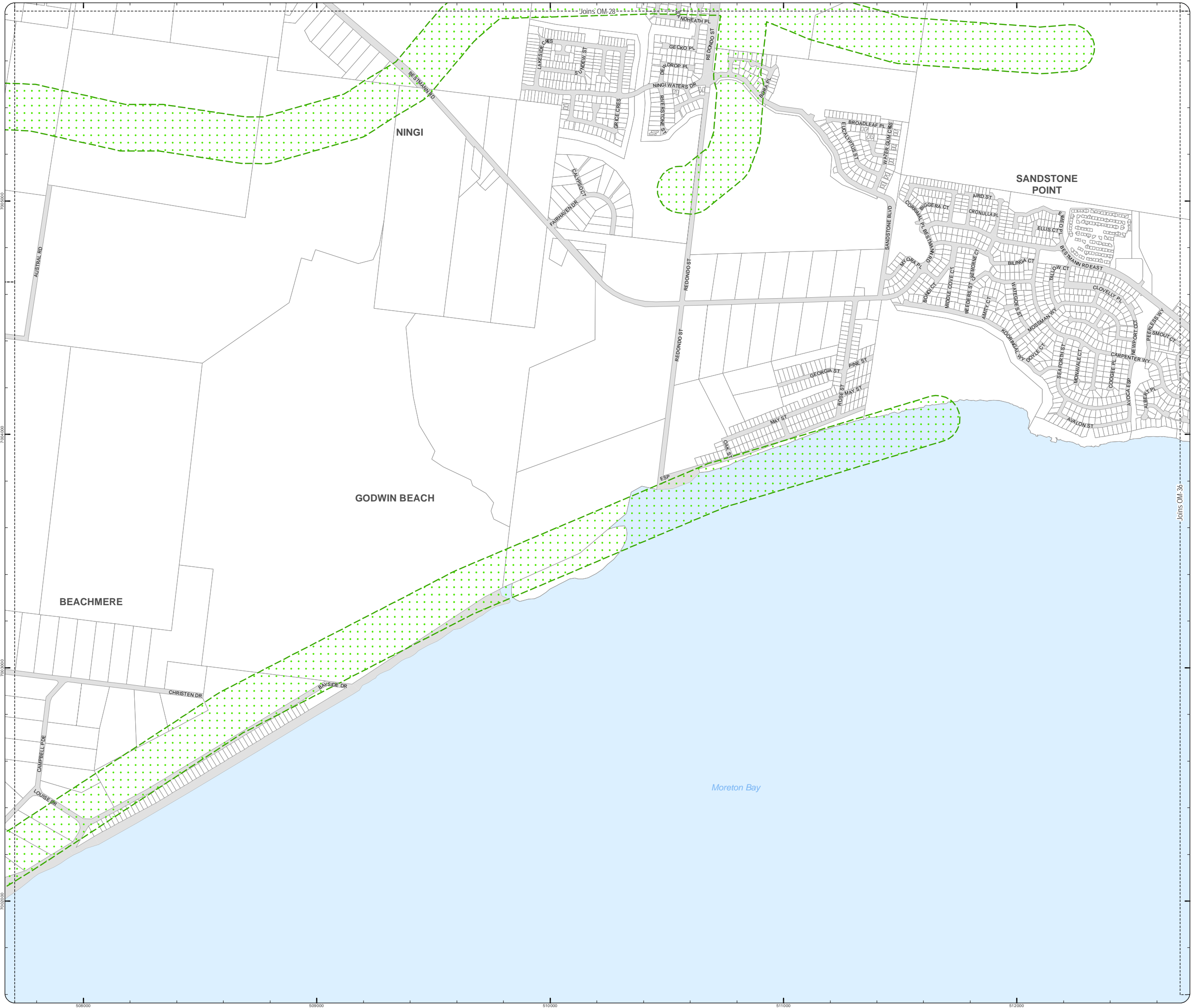


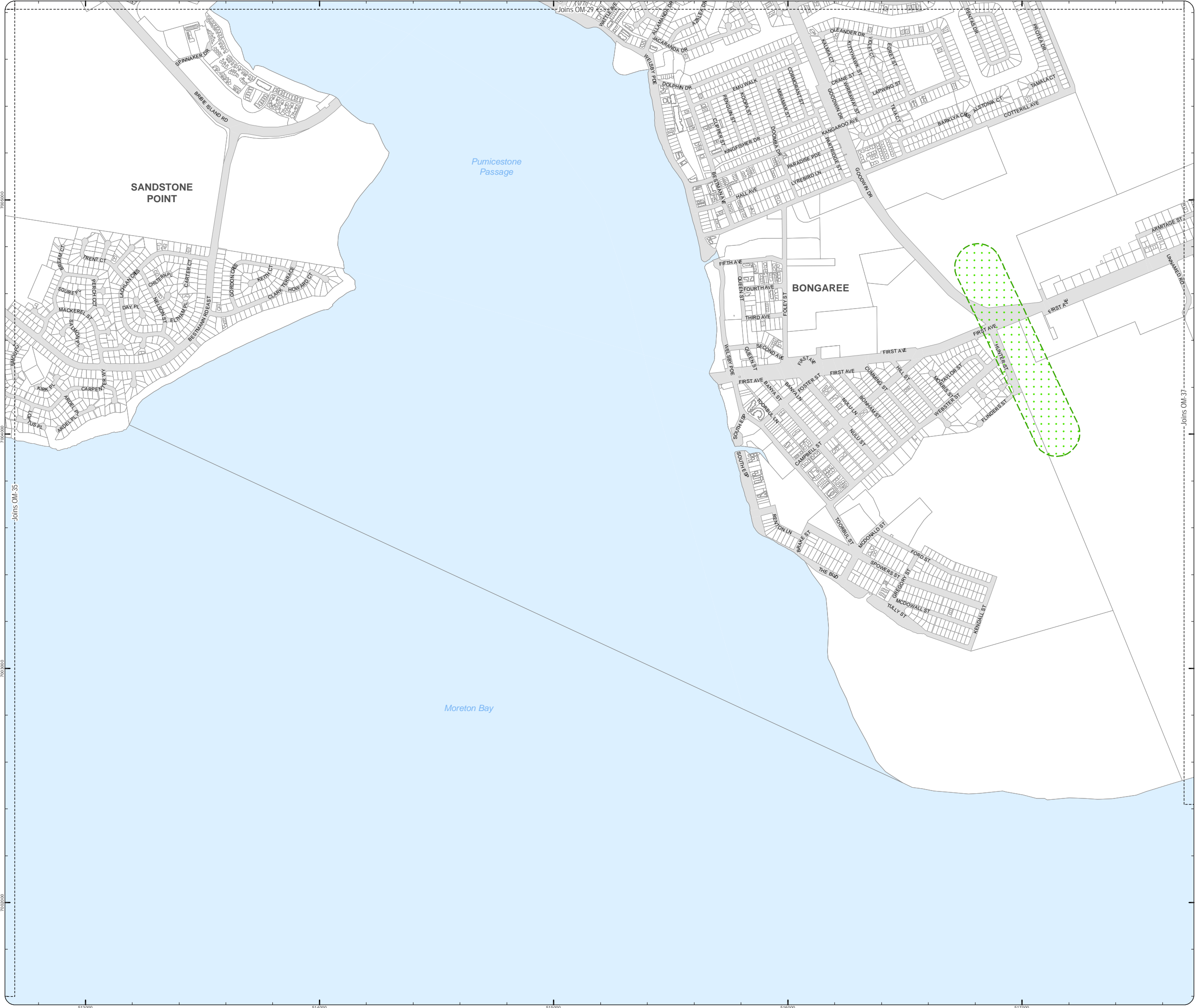
DISCLAIMER: Some of the information shown in this document has been provided to Council from external third parties. Council makes no representation and gives no warranty about the accuracy, reliability, completeness or suitability for any particular purpose of the information. Persons should not rely on the information shown in this document to make any decision with financial or legal implications and should instead rely on their own enquiries. To the full extent that it is able to do so in law, Council disclaims all liability (including liability in negligence) for all costs, losses and damages (including indirect and consequential costs, losses and damages) caused by or arising from anyone using or relying on the information shown in this document for any purpose whatsoever. © Copyright Moreton Bay Regional Council 2019

DCDB (Version April 2016) is reproduced with the permission of the State of Queensland



OM-35 EORA
Overlay Map





PLANNING SCHEME
OVERLAY MAP - ENVIRONMENTAL
OFFSET RECEIVING AREAS

- Property boundaries
- Receiving Area

Please read the following notes about this overlay map:

This overlay map only affects you if you are clearing native vegetation and are required to undertake offset planting. This map identifies the receiving areas within which offset planting could occur.

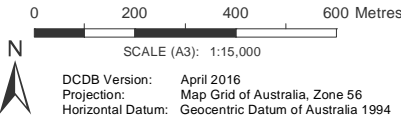
This overlay map assists with interpreting and applying development requirements throughout the planning scheme.

Inclusion on this map does not mean there are associated requirements.

Refer to the Values and constraints assessment criteria relating to Environmental areas in relevant zone code, local plan code and/or development codes for requirements associated with this overlay map.

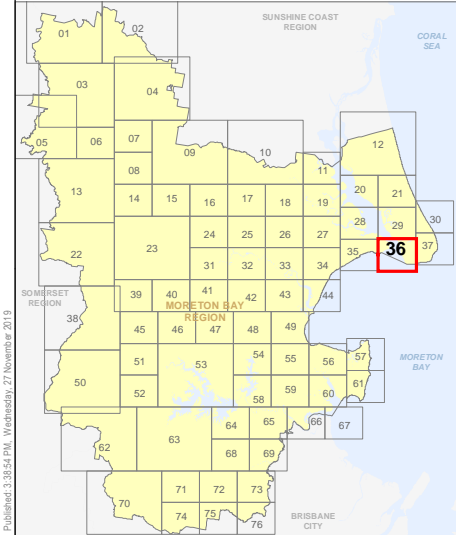
For further information regarding this overlay, please refer to the information sheets on Council's planning scheme website (www.moretonbay.qld.gov.au/mbrplanningscheme) or contact council on 3205 0555.

Effective on and from XXXXX



DISCLAIMER: Some of the information shown in this document has been provided to Council from external third parties. Council makes no representation and gives no warranty about the accuracy, reliability, completeness or suitability for any particular purpose of the information. Persons should not rely on the information shown in this document to make any decision with financial or legal implications and should instead rely on their own enquiries. To the full extent that it is able to do so in law, Council disclaims all liability (including liability in negligence) for all costs, losses and damages (including indirect and consequential costs, losses and damages) caused by or arising from anyone using or relying on the information shown in this document for any purpose whatsoever. © Copyright Moreton Bay Regional Council 2019

DCDB (Version April 2016) is reproduced with the permission of the State of Queensland



OM-36 EORA
Overlay Map



PLANNING SCHEME
OVERLAY MAP - ENVIRONMENTAL
OFFSET RECEIVING AREAS

- Property boundaries
- Receiving Area

Please read the following notes about this overlay map:

This overlay map only affects you if you are clearing native vegetation and are required to undertake offset planting. This map identifies the receiving areas within which offset planting could occur.

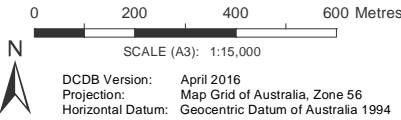
This overlay map assists with interpreting and applying development requirements throughout the planning scheme.

Inclusion on this map does not mean there are associated requirements.

Refer to the Values and constraints assessment criteria relating to Environmental areas in relevant zone code, local plan code and/or development codes for requirements associated with this overlay map.

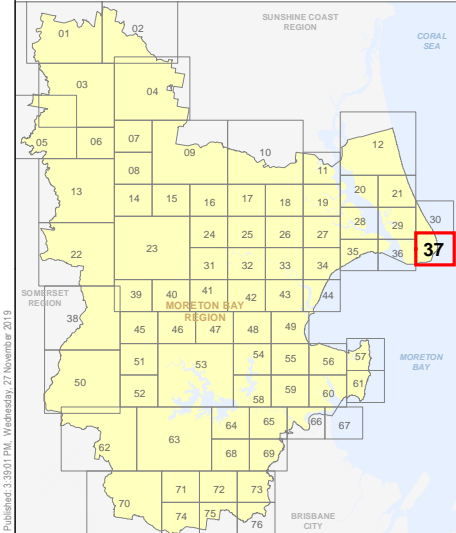
For further information regarding this overlay, please refer to the information sheets on Council's planning scheme website (www.moretonbay.qld.gov.au/mbrcplanningscheme) or contact council on 3205 0555.

Effective on and from XXXXX

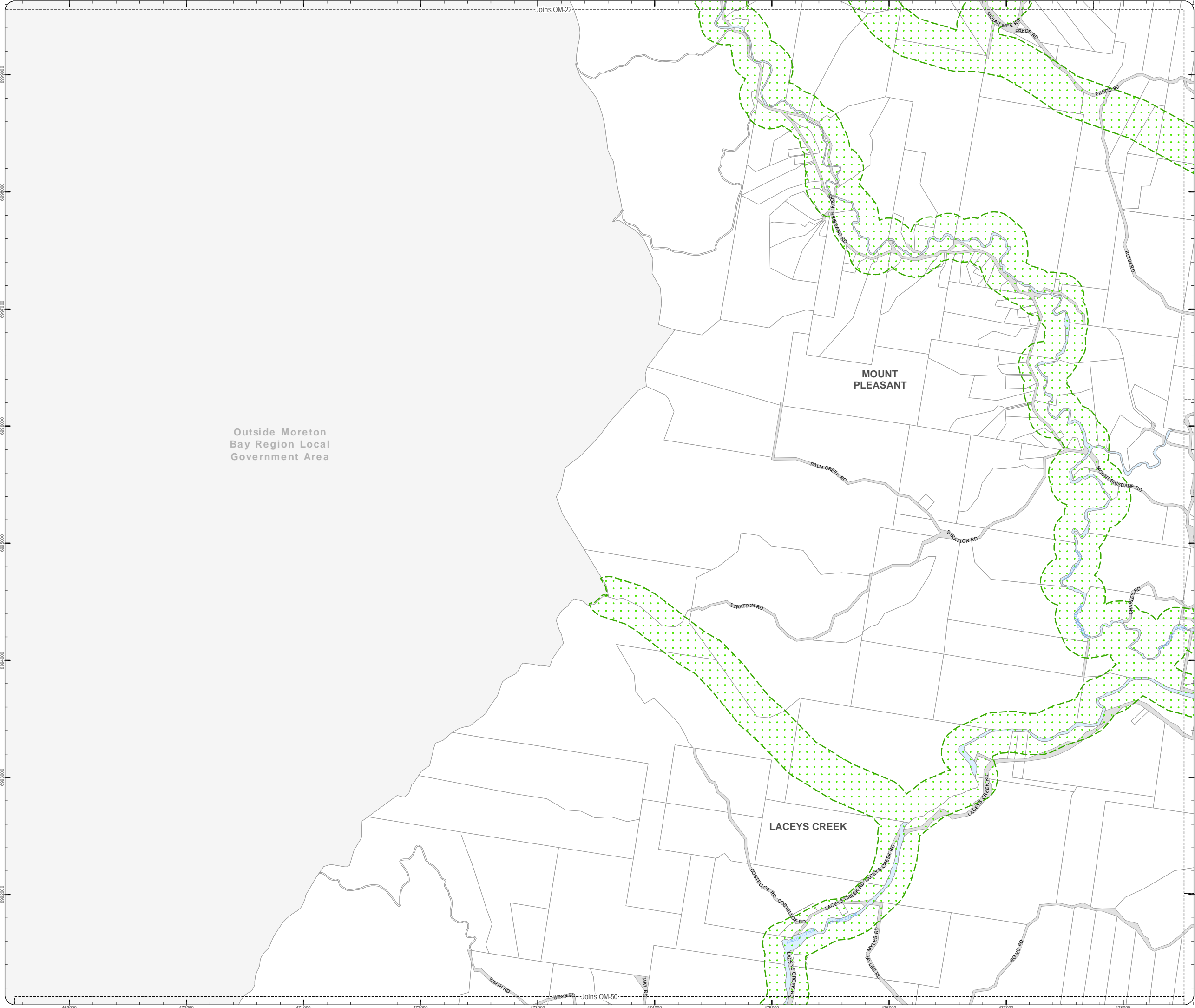


DISCLAIMER: Some of the information shown in this document has been provided to Council from external third parties. Council makes no representation and gives no warranty about the accuracy, reliability, completeness or suitability for any particular purpose of the information. Persons should not rely on the information shown in this document to make any decision with financial or legal implications and should instead rely on their own enquiries. To the full extent that it is able to do so in law, Council disclaims all liability (including liability in negligence) for all costs, losses and damages (including indirect and consequential costs, losses and damages) caused by or arising from anyone using or relying on the information shown in this document for any purpose whatsoever. © Copyright Moreton Bay Regional Council 2019

DCDB (Version April 2016) is reproduced with the permission of the State of Queensland



OM-37 EORA
Overlay Map



PLANNING SCHEME
OVERLAY MAP - ENVIRONMENTAL
OFFSET RECEIVING AREAS

- Property boundaries
- Receiving Area

Please read the following notes about this overlay map:

This overlay map only affects you if you are clearing native vegetation and are required to undertake offset planting. This map identifies the receiving areas within which offset planting could occur.

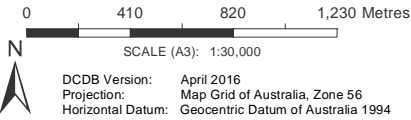
This overlay map assists with interpreting and applying development requirements throughout the planning scheme.

Inclusion on this map does not mean there are associated requirements.

Refer to the Values and constraints assessment criteria relating to Environmental areas in relevant zone code, local plan code and/or development codes for requirements associated with this overlay map.

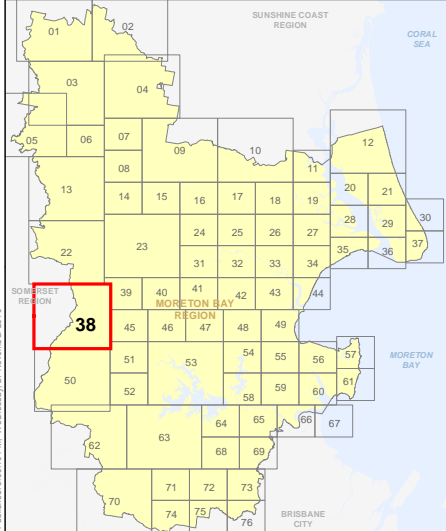
For further information regarding this overlay, please refer to the information sheets on Council's planning scheme website (www.moretonbay.qld.gov.au/mbrclplanningscheme) or contact council on 3205 0555.

Effective on and from XXXXX

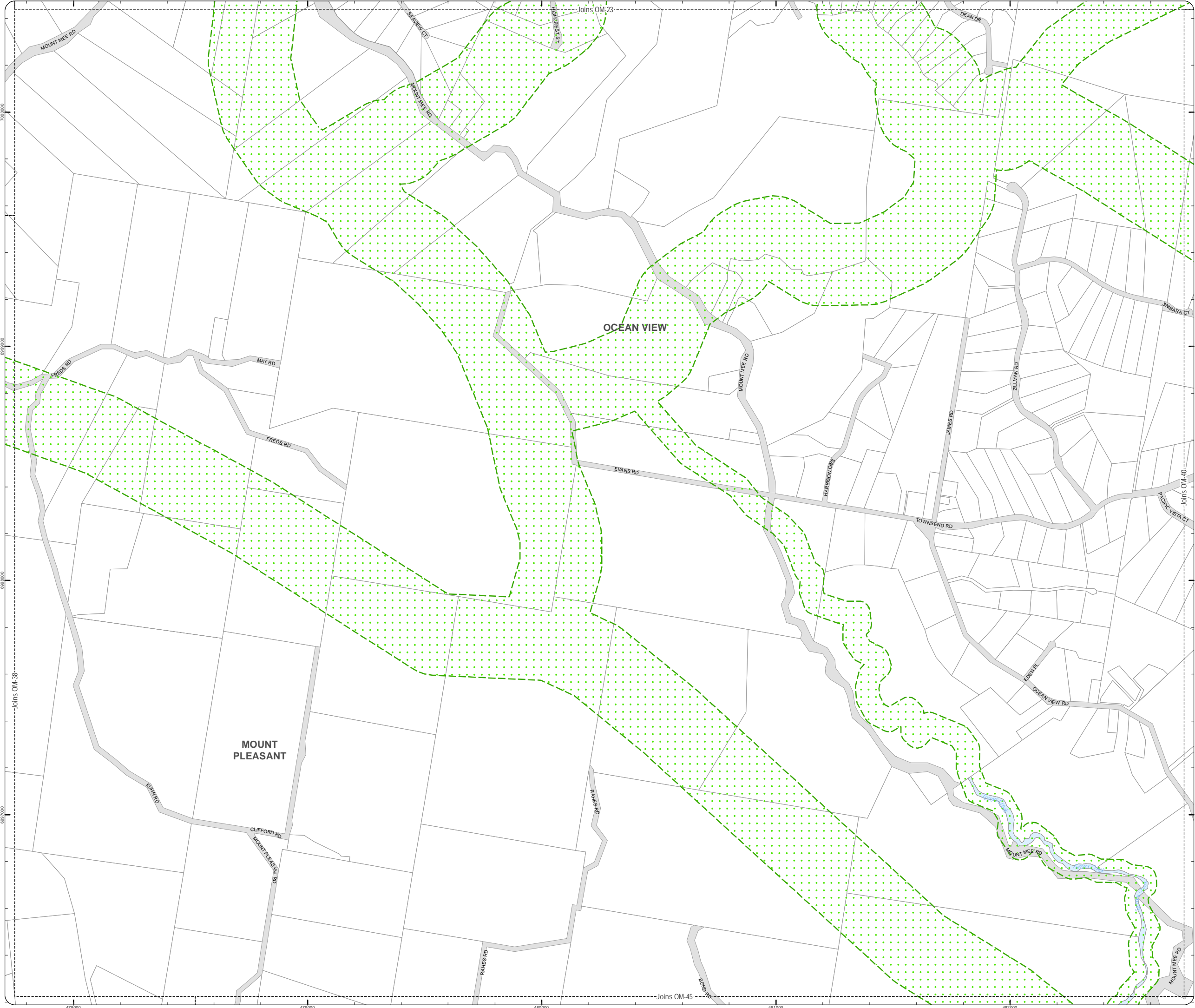


DISCLAIMER: Some of the information shown in this document has been provided to Council from external third parties. Council makes no representation and gives no warranty about the accuracy, reliability, completeness or suitability for any particular purpose of the information. Persons should not rely on the information shown in this document to make any decision with financial or legal implications and should instead rely on their own enquiries. To the full extent that it is able to do so in law, Council disclaims all liability (including liability in negligence) for all costs, losses and damages (including indirect and consequential costs, losses and damages) caused by or arising from anyone using or relying on the information shown in this document for any purpose whatsoever. © Copyright Moreton Bay Regional Council 2019

DCDB (Version April 2016) is reproduced with the permission of the State of Queensland



OM-38 EORA
Overlay Map



PLANNING SCHEME
OVERLAY MAP - ENVIRONMENTAL
OFFSET RECEIVING AREAS

- Property boundaries
- Receiving Area

Please read the following notes about this overlay map:

This overlay map only affects you if you are clearing native vegetation and are required to undertake offset planting. This map identifies the receiving areas within which offset planting could occur.

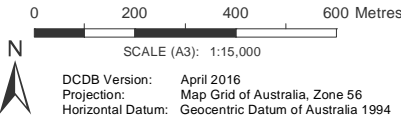
This overlay map assists with interpreting and applying development requirements throughout the planning scheme.

Inclusion on this map does not mean there are associated requirements.

Refer to the Values and constraints assessment criteria relating to Environmental areas in relevant zone code, local plan code and/or development codes for requirements associated with this overlay map.

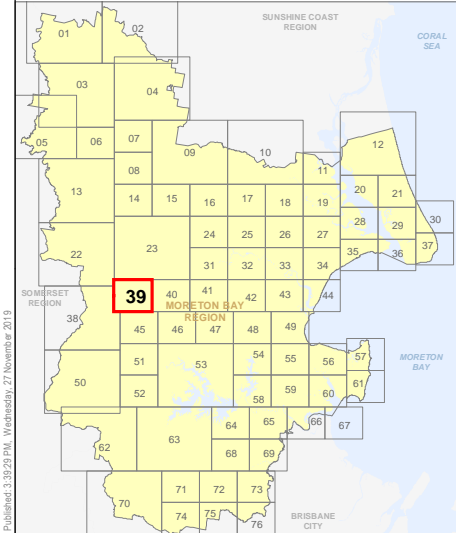
For further information regarding this overlay, please refer to the information sheets on Council's planning scheme website (www.moretonbay.qld.gov.au/mbrcplanningscheme) or contact council on 3205 0555.

Effective on and from XXXXX

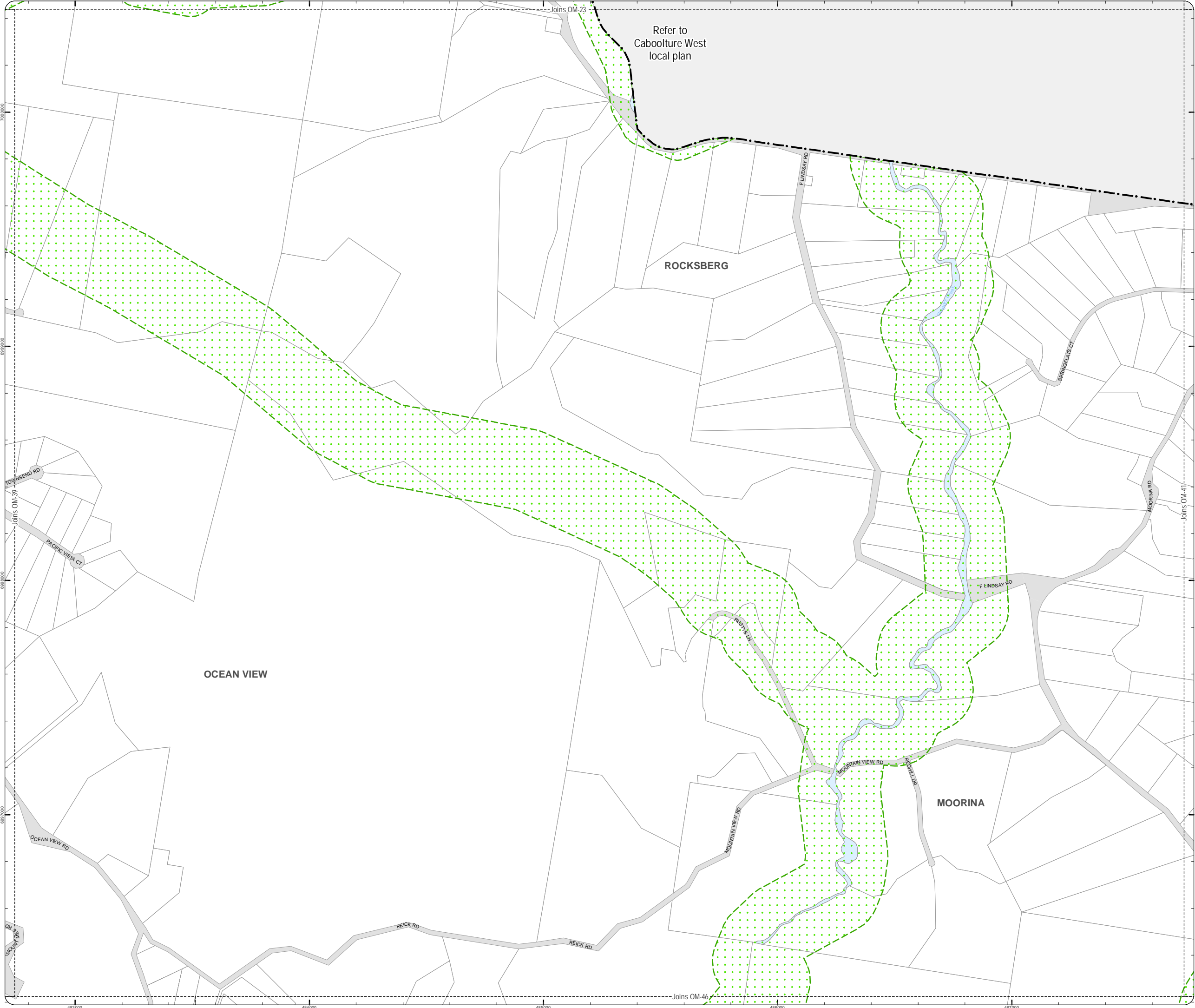


DISCLAIMER: Some of the information shown in this document has been provided to Council from external third parties. Council makes no representation and gives no warranty about the accuracy, reliability, completeness or suitability for any particular purpose of the information. Persons should not rely on the information shown in this document to make any decision with financial or legal implications and should instead rely on their own enquiries. To the full extent that it is able to do so in law, Council disclaims all liability (including liability in negligence) for all costs, losses and damages (including indirect and consequential costs, losses and damages) caused by or arising from anyone using or relying on the information shown in this document for any purpose whatsoever. © Copyright Moreton Bay Regional Council 2019

DCDB (Version April 2016) is reproduced with the permission of the State of Queensland



OM-39 EORA
Overlay Map



PLANNING SCHEME
OVERLAY MAP - ENVIRONMENTAL
OFFSET RECEIVING AREAS

- Property boundaries
- Caboolture West Local Plan
- Receiving Area

Please read the following notes about this overlay map:

This overlay map only affects you if you are clearing native vegetation and are required to undertake offset planting. This map identifies the receiving areas within which offset planting could occur.

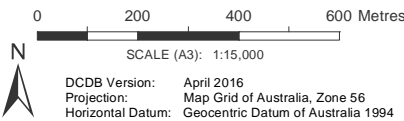
This overlay map assists with interpreting and applying development requirements throughout the planning scheme.

Inclusion on this map does not mean there are associated requirements.

Refer to the Values and constraints assessment criteria relating to Environmental areas in relevant zone code, local plan code and/or development codes for requirements associated with this overlay map.

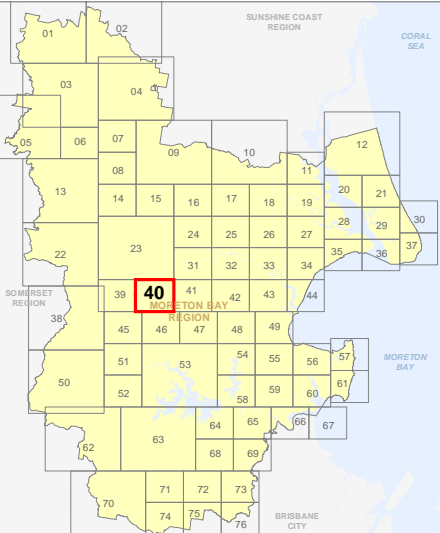
For further information regarding this overlay, please refer to the information sheets on Council's planning scheme website (www.moretonbay.qld.gov.au/mbrplanningscheme) or contact council on 3205 0555.

Effective on and from XXXXX

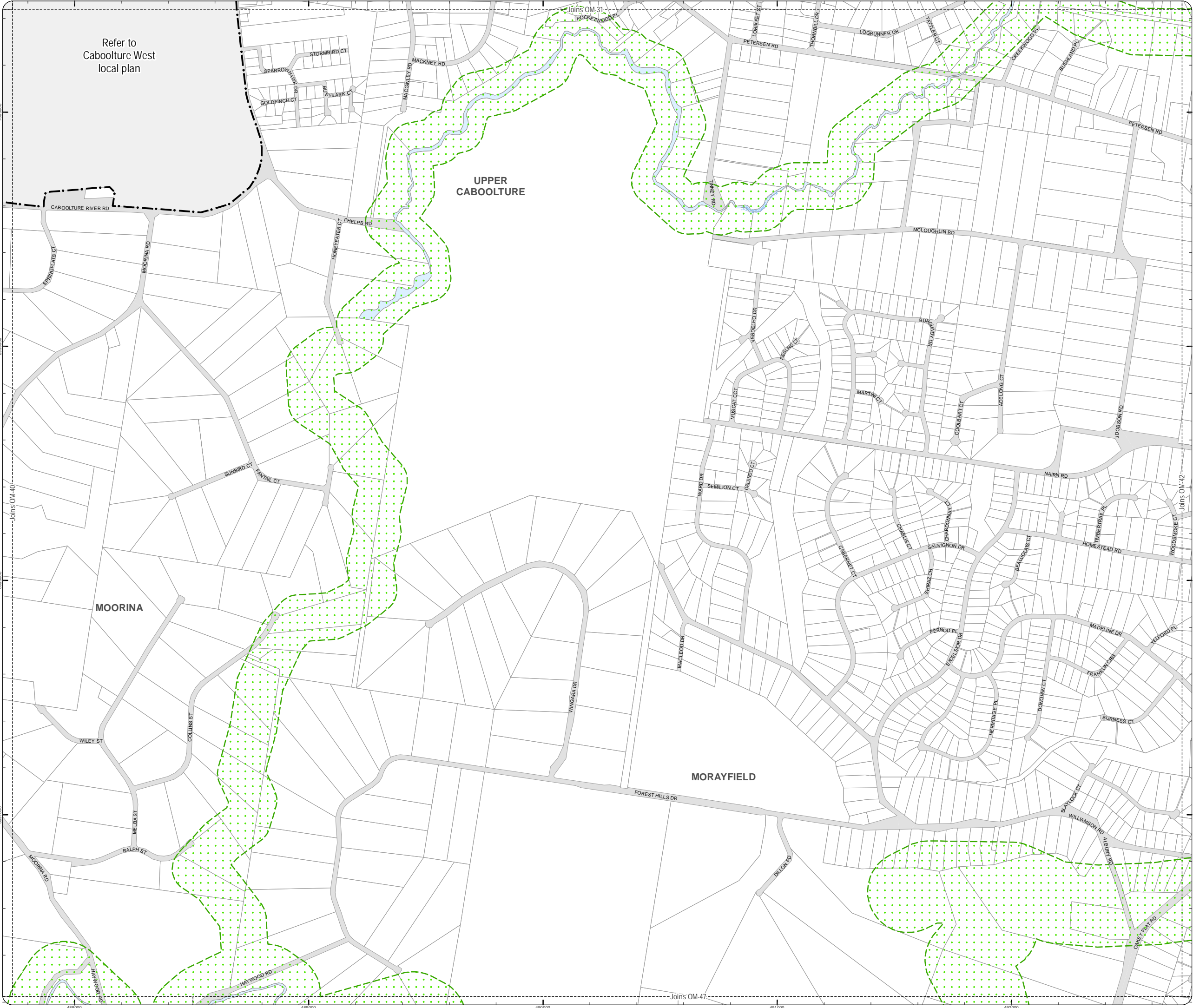


DISCLAIMER: Some of the information shown in this document has been provided to Council from external third parties. Council makes no representation and gives no warranty about the accuracy, reliability, completeness or suitability for any particular purpose of the information. Persons should not rely on the information shown in this document to make any decision with financial or legal implications and should instead rely on their own enquiries. To the full extent that it is able to do so in law, Council disclaims all liability (including liability in negligence) for all costs, losses and damages (including indirect and consequential costs, losses and damages) caused by or arising from anyone using or relying on the information shown in this document for any purpose whatsoever. © Copyright Moreton Bay Regional Council 2019

DCDB (Version April 2016) is reproduced with the permission of the State of Queensland



OM-40 EORA
Overlay Map



PLANNING SCHEME
OVERLAY MAP - ENVIRONMENTAL
OFFSET RECEIVING AREAS

- Property boundaries
- Caboolture West Local Plan
- Receiving Area

Please read the following notes about this overlay map:

This overlay map only affects you if you are clearing native vegetation and are required to undertake offset planting. This map identifies the receiving areas within which offset planting could occur.

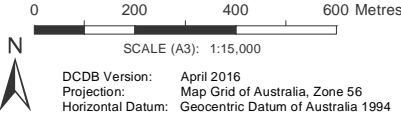
This overlay map assists with interpreting and applying development requirements throughout the planning scheme.

Inclusion on this map does not mean there are associated requirements.

Refer to the Values and constraints assessment criteria relating to Environmental areas in relevant zone code, local plan code and/or development codes for requirements associated with this overlay map.

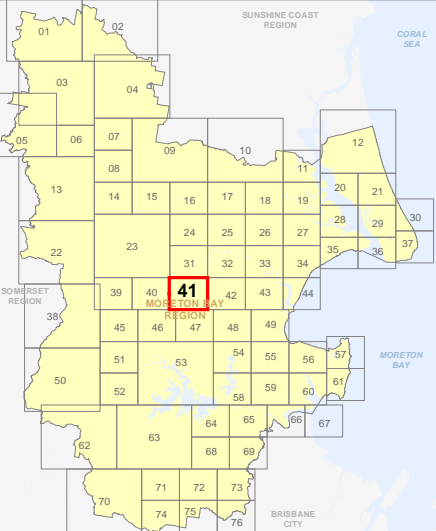
For further information regarding this overlay, please refer to the information sheets on Council's planning scheme website (www.moretonbay.qld.gov.au/mbrclplanningscheme) or contact council on 3205 0555.

Effective on and from XXXXX



DISCLAIMER: Some of the information shown in this document has been provided to Council from external third parties. Council makes no representation and gives no warranty about the accuracy, reliability, completeness or suitability for any particular purpose of the information. Persons should not rely on the information shown in this document to make any decision with financial or legal implications and should instead rely on their own enquiries. To the full extent that it is able to do so in law, Council disclaims all liability (including liability in negligence) for all costs, losses and damages (including indirect and consequential costs, losses and damages) caused by or arising from anyone using or relying on the information shown in this document for any purpose whatsoever. © Copyright Moreton Bay Regional Council 2019

DCDB (Version April 2016) is reproduced with the permission of the State of Queensland



OM-41 EORA
Overlay Map



PLANNING SCHEME
OVERLAY MAP - ENVIRONMENTAL
OFFSET RECEIVING AREAS

- Property boundaries
- Receiving Area

Please read the following notes about this overlay map:

This overlay map only affects you if you are clearing native vegetation and are required to undertake offset planting. This map identifies the receiving areas within which offset planting could occur.

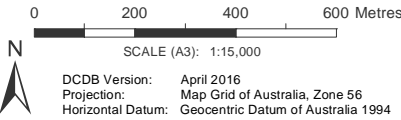
This overlay map assists with interpreting and applying development requirements throughout the planning scheme.

Inclusion on this map does not mean there are associated requirements.

Refer to the Values and constraints assessment criteria relating to Environmental areas in relevant zone code, local plan code and/or development codes for requirements associated with this overlay map.

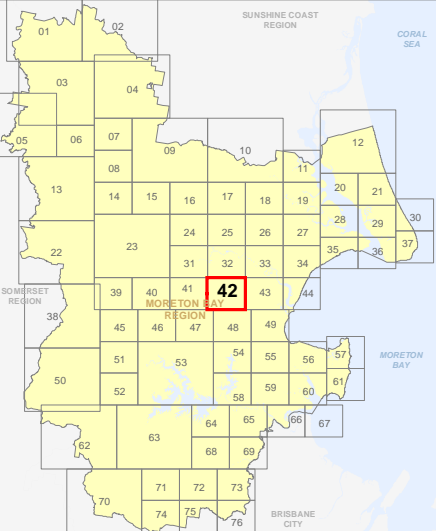
For further information regarding this overlay, please refer to the information sheets on Council's planning scheme website (www.moretonbay.qld.gov.au/mbrcplanningscheme) or contact council on 3205 0555.

Effective on and from XXXXX



DISCLAIMER: Some of the information shown in this document has been provided to Council from external third parties. Council makes no representation and gives no warranty about the accuracy, reliability, completeness or suitability for any particular purpose of the information. Persons should not rely on the information shown in this document to make any decision with financial or legal implications and should instead rely on their own enquiries. To the full extent that it is able to do so in law, Council disclaims all liability (including liability in negligence) for all costs, losses and damages (including indirect and consequential costs, losses and damages) caused by or arising from anyone using or relying on the information shown in this document for any purpose whatsoever. © Copyright Moreton Bay Regional Council 2019

DCDB (Version April 2016) is reproduced with the permission of the State of Queensland



OM-42 EORA
Overlay Map



**PLANNING SCHEME
OVERLAY MAP - ENVIRONMENTAL
OFFSET RECEIVING AREAS**

- Property boundaries
- Receiving Area

Please read the following notes about this overlay map:

This overlay map only affects you if you are clearing native vegetation and are required to undertake offset planting. This map identifies the receiving areas within which offset planting could occur.

This overlay map assists with interpreting and applying development requirements throughout the planning scheme.

Inclusion on this map does not mean there are associated requirements.

Refer to the Values and constraints assessment criteria relating to Environmental areas in relevant zone code, local plan code and/or development codes for requirements associated with this overlay map.

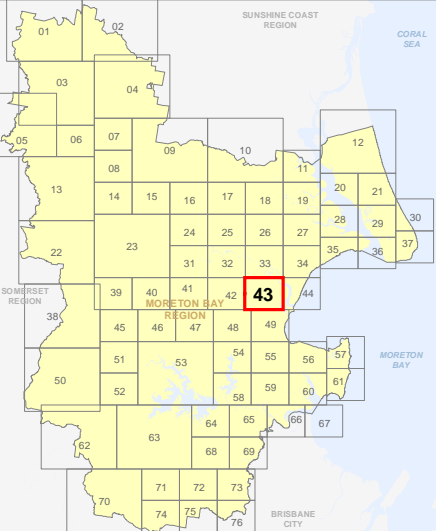
For further information regarding this overlay, please refer to the information sheets on Council's planning scheme website (www.moretonbay.qld.gov.au/mbrplanningscheme) or contact council on 3205 0555.

Effective on and from XXXXX

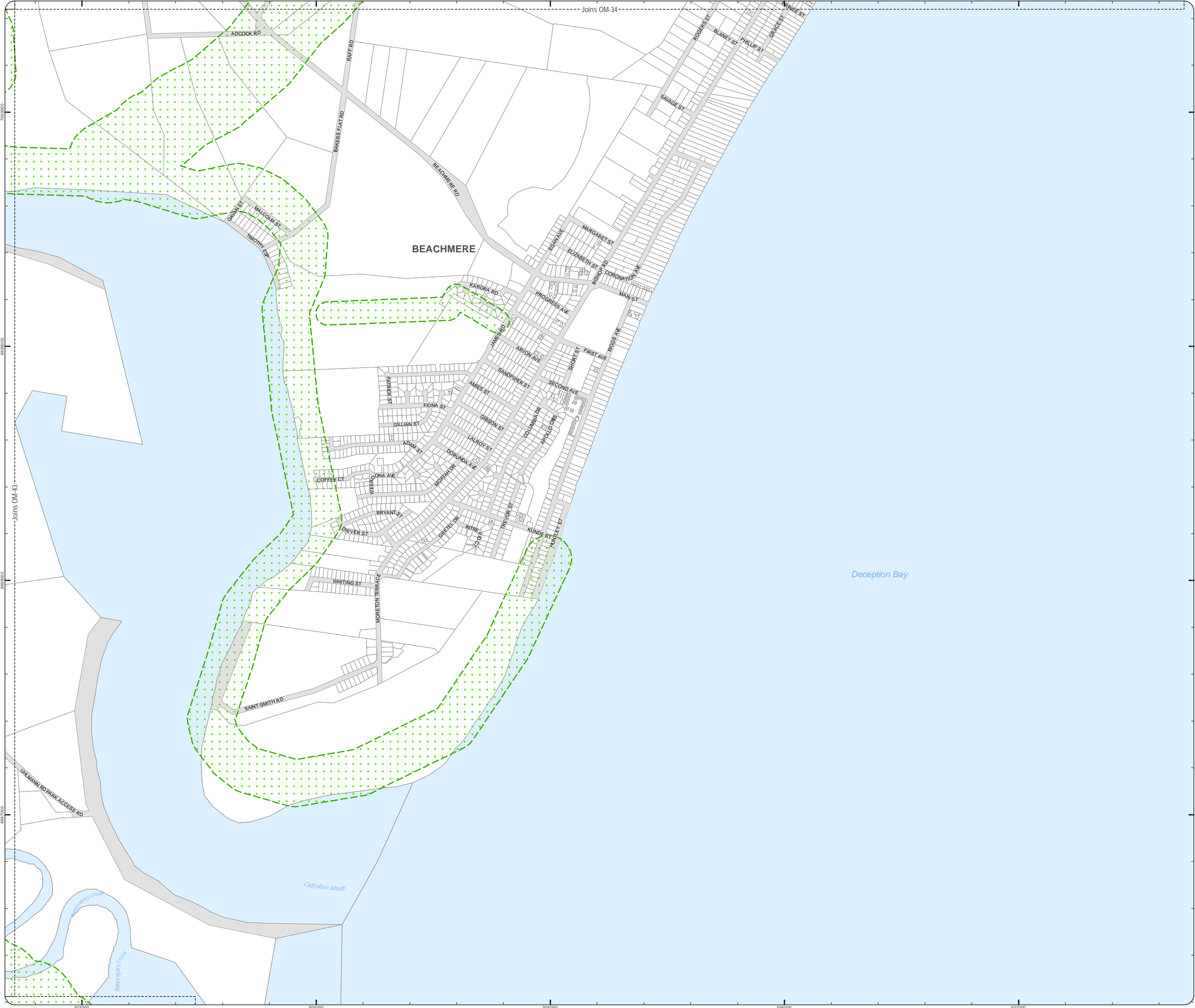


DISCLAIMER: Some of the information shown in this document has been provided to Council from external third parties. Council makes no representation and gives no warranty about the accuracy, reliability, completeness or suitability for any particular purpose of the information. Persons should not rely on the information shown in this document to make any decision with financial or legal implications and should instead rely on their own enquiries. To the full extent that it is able to do so in law, Council disclaims all liability (including liability in negligence) for all costs, losses and damages (including indirect and consequential costs, losses and damages) caused by or arising from anyone using or relying on the information shown in this document for any purpose whatsoever. © Copyright Moreton Bay Regional Council 2019

DCDB (Version April 2016) is reproduced with the permission of the State of Queensland



**OM-43 EORA
Overlay Map**



PLANNING SCHEME
OVERLAY MAP - ENVIRONMENTAL
OFFSET RECEIVING AREAS

- Property boundaries
- Receiving Area

Please read the following notes about this overlay map:

This overlay map only affects you if you are clearing native vegetation and are required to undertake offset planting. This map identifies the receiving areas within which offset planting could occur.

This overlay map assists with interpreting and applying development requirements throughout the planning scheme.

Inclusion on this map does not mean there are associated requirements.

Refer to the Values and constraints assessment criteria relating to Environmental areas in relevant zone code, local plan code and/or development codes for requirements associated with this overlay map.

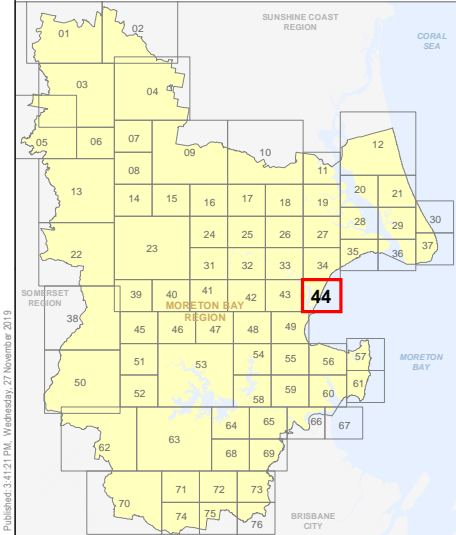
For further information regarding this overlay, please refer to the information sheets on Council's planning scheme website (www.moretonbay.qld.gov.au/mbrclplanningscheme) or contact council on 3205 0555.

Effective on and from XXXXX

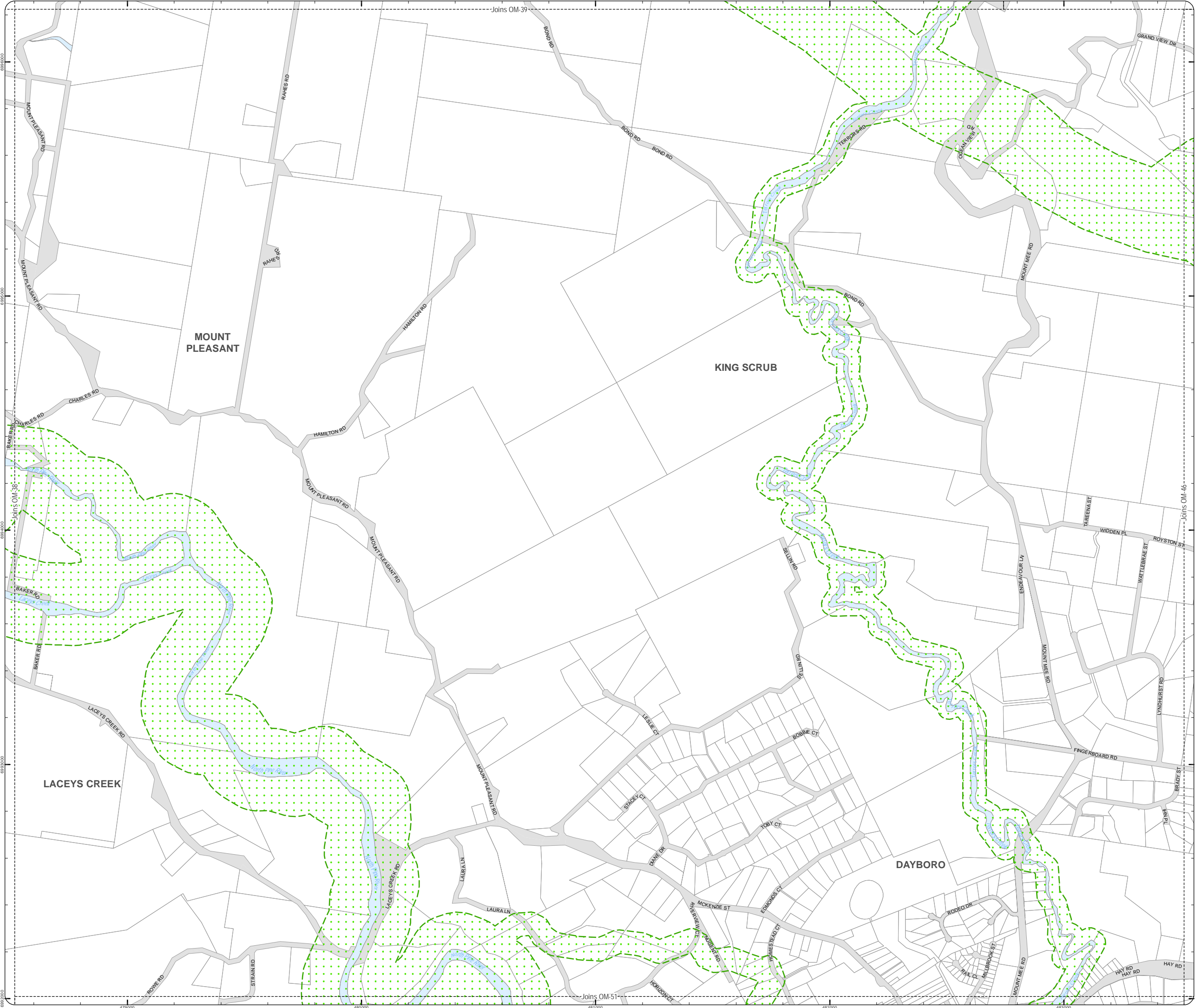


DISCLAIMER: Some of the information shown in this document has been provided to Council from external third parties. Council makes no representation and gives no warranty about the accuracy, reliability, completeness or suitability for any particular purpose of the information. Persons should not rely on the information shown in this document to make any decision with financial or legal implications and should instead rely on their own enquiries. To the full extent that it is able to do so in law, Council disclaims all liability (including liability in negligence) for all costs, losses and damages (including indirect and consequential costs, losses and damages) caused by or arising from anyone using or relying on the information shown in this document for any purpose whatsoever. © Copyright Moreton Bay Regional Council 2019

DCDB (Version April 2016) is reproduced with the permission of the State of Queensland



OM-44 EORA
Overlay Map



PLANNING SCHEME
OVERLAY MAP - ENVIRONMENTAL
OFFSET RECEIVING AREAS

- Property boundaries
- Receiving Area

Please read the following notes about this overlay map:

This overlay map only affects you if you are clearing native vegetation and are required to undertake offset planting. This map identifies the receiving areas within which offset planting could occur.

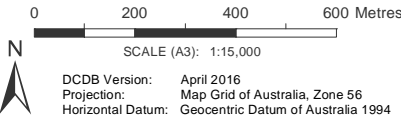
This overlay map assists with interpreting and applying development requirements throughout the planning scheme.

Inclusion on this map does not mean there are associated requirements.

Refer to the Values and constraints assessment criteria relating to Environmental areas in relevant zone code, local plan code and/or development codes for requirements associated with this overlay map.

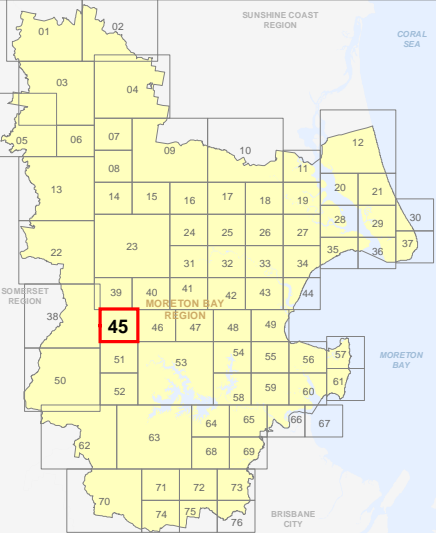
For further information regarding this overlay, please refer to the information sheets on Council's planning scheme website (www.moretonbay.qld.gov.au/mbrclplanningscheme) or contact council on 3205 0555.

Effective on and from XXXXX

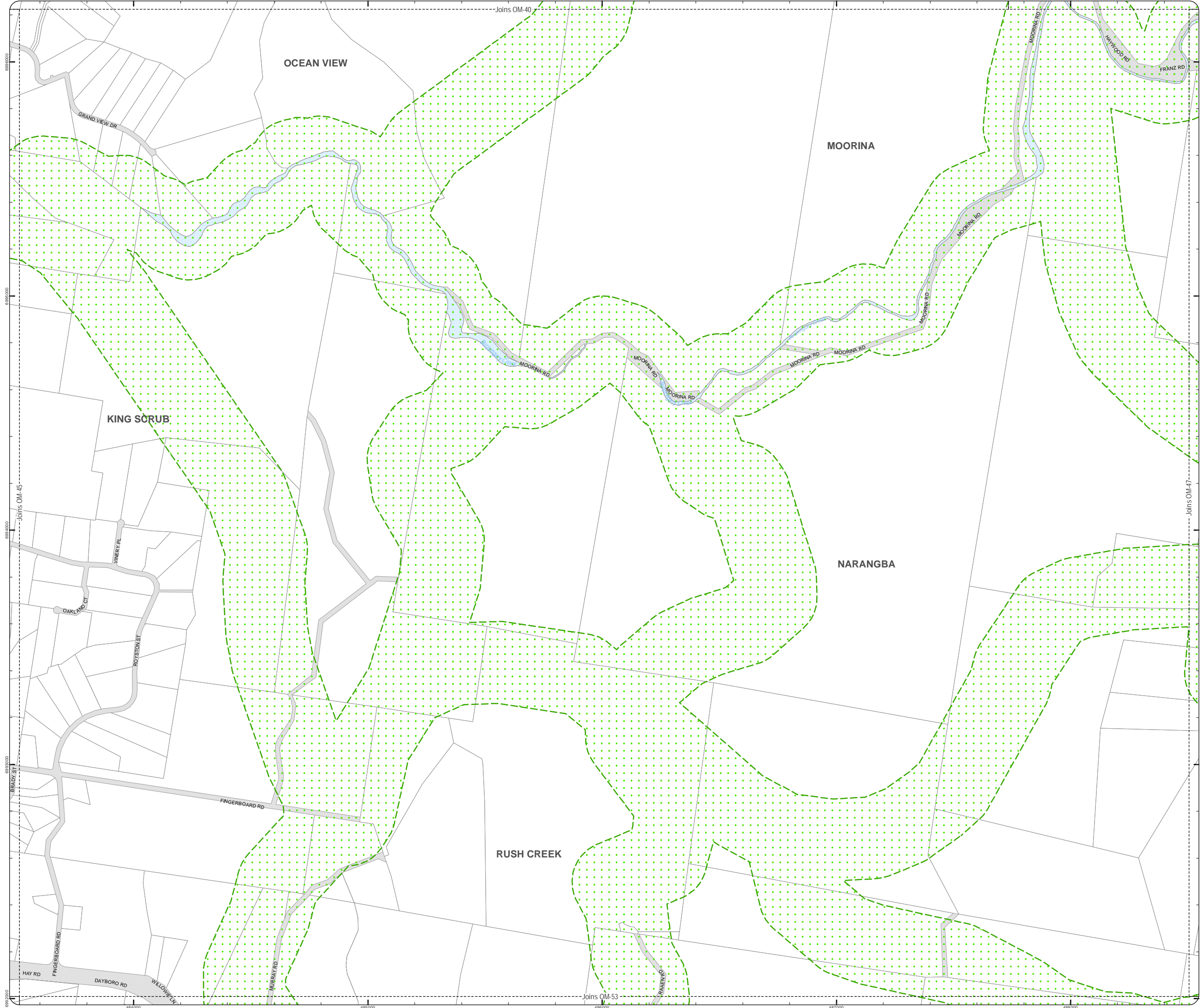


DISCLAIMER: Some of the information shown in this document has been provided to Council from external third parties. Council makes no representation and gives no warranty about the accuracy, reliability, completeness or suitability for any particular purpose of the information. Persons should not rely on the information shown in this document to make any decision with financial or legal implications and should instead rely on their own enquiries. To the full extent that it is able to do so in law, Council disclaims all liability (including liability in negligence) for all costs, losses and damages (including indirect and consequential costs, losses and damages) caused by or arising from anyone using or relying on the information shown in this document for any purpose whatsoever. © Copyright Moreton Bay Regional Council 2019

DCDB (Version April 2016) is reproduced with the permission of the State of Queensland



OM-45 EORA
Overlay Map



PLANNING SCHEME
OVERLAY MAP - ENVIRONMENTAL
OFFSET RECEIVING AREAS

- Property boundaries
- Receiving Area

Please read the following notes about this overlay map:

This overlay map only affects you if you are clearing native vegetation and are required to undertake offset planting. This map identifies the receiving areas within which offset planting could occur.

This overlay map assists with interpreting and applying development requirements throughout the planning scheme.

Inclusion on this map does not mean there are associated requirements.

Refer to the Values and constraints assessment criteria relating to Environmental areas in relevant zone code, local plan code and/or development codes for requirements associated with this overlay map.

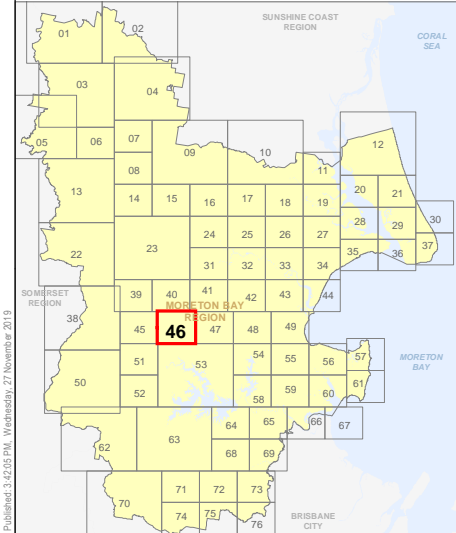
For further information regarding this overlay, please refer to the information sheets on Council's planning scheme website (www.moretonbay.qld.gov.au/mbrclplanningscheme) or contact council on 3205 0555.

Effective on and from XXXXX

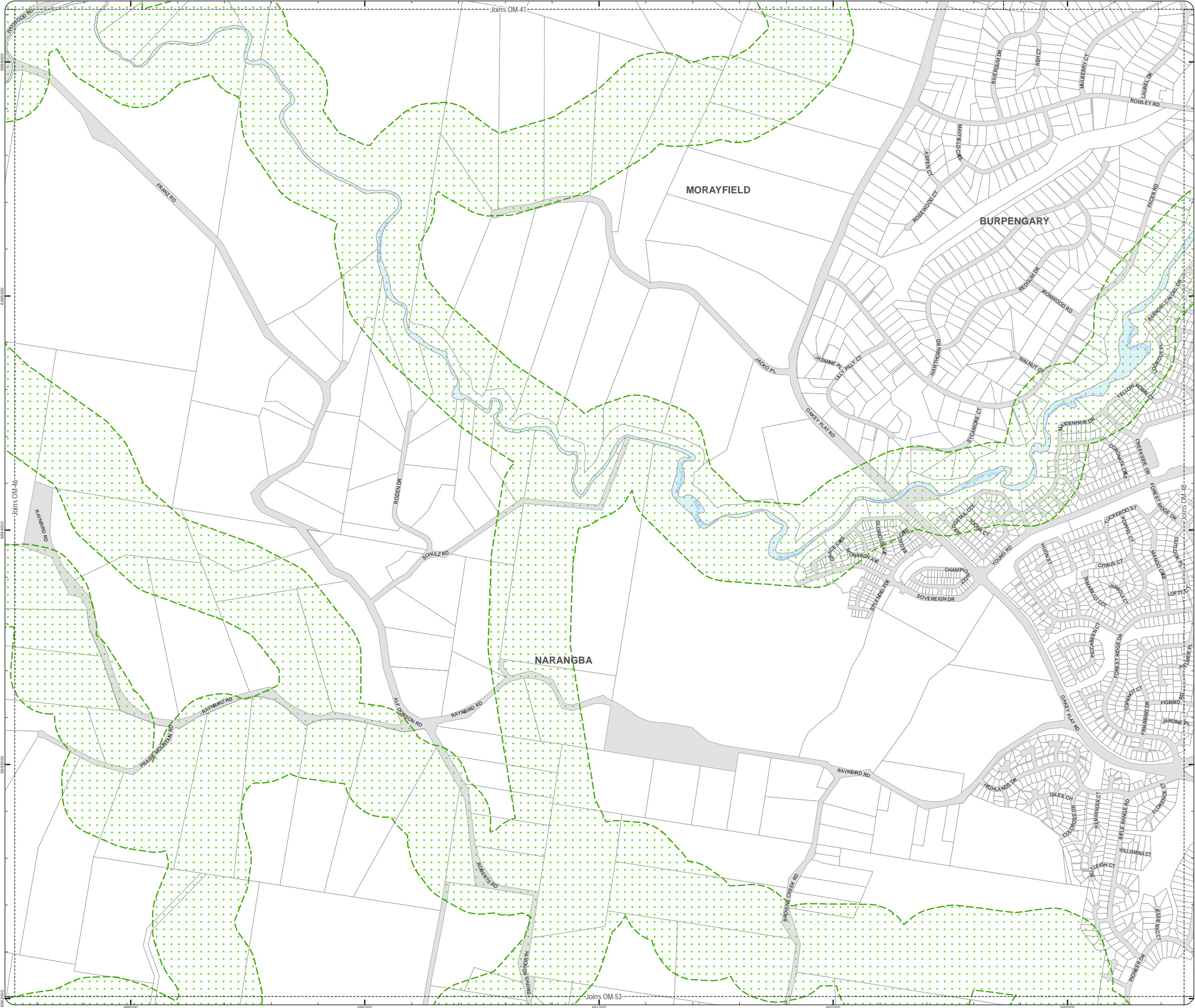


DISCLAIMER: Some of the information shown in this document has been provided to Council from external third parties. Council makes no representation and gives no warranty about the accuracy, reliability, completeness or suitability for any particular purpose of the information. Persons should not rely on the information shown in this document to make any decision with financial or legal implications and should instead rely on their own enquiries. To the full extent that it is able to do so in law, Council disclaims all liability (including liability in negligence) for all costs, losses and damages (including indirect and consequential costs, losses and damages) caused by or arising from anyone using or relying on the information shown in this document for any purpose whatsoever. © Copyright Moreton Bay Regional Council 2019

DCDB (Version April 2016) is reproduced with the permission of the State of Queensland



OM-46 EORA
Overlay Map



PLANNING SCHEME
OVERLAY MAP - ENVIRONMENTAL
OFFSET RECEIVING AREAS

- Property boundaries
- Receiving Area

Please read the following notes about this overlay map:

This overlay map only affects you if you are clearing native vegetation and are required to undertake offset planting. This map identifies the receiving areas within which offset planting could occur.

This overlay map assists with interpreting and applying development requirements throughout the planning scheme.

Inclusion on this map does not mean there are associated requirements.

Refer to the Values and constraints assessment criteria relating to Environmental areas in relevant zone code, local plan code and/or development codes for requirements associated with this overlay map.

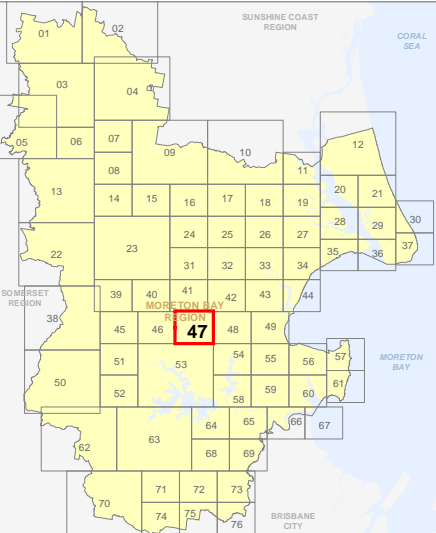
For further information regarding this overlay, please refer to the information sheets on Council's planning scheme website (www.moretonbay.qld.gov.au/mbrcplanningscheme) or contact council on 3205 0555.

Effective on and from XXXXX



DISCLAIMER: Some of the information shown in this document has been provided to Council from external third parties. Council makes no representation and gives no warranty about the accuracy, reliability, completeness or suitability for any particular purpose of the information. Persons should not rely on the information shown in this document to make any decision with financial or legal implications and should instead rely on their own enquiries. To the full extent that it is able to do so in law, Council disclaims all liability (including liability in negligence) for all costs, losses and damages (including indirect and consequential costs, losses and damages) caused by or arising from anyone using or relying on the information shown in this document for any purpose whatsoever. © Copyright Moreton Bay Regional Council 2019

DCDB (Version April 2016) is reproduced with the permission of the State of Queensland



OM-47 EORA
Overlay Map

PLANNING SCHEME
OVERLAY MAP - ENVIRONMENTAL
OFFSET RECEIVING AREAS

- Property boundaries
- Receiving Area

Please read the following notes about this overlay map:

This overlay map only affects you if you are clearing native vegetation and are required to undertake offset planting. This map identifies the receiving areas within which offset planting could occur.

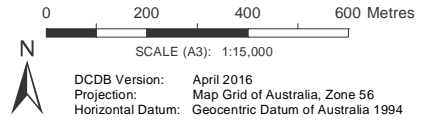
This overlay map assists with interpreting and applying development requirements throughout the planning scheme.

Inclusion on this map does not mean there are associated requirements.

Refer to the Values and constraints assessment criteria relating to Environmental areas in relevant zone code, local plan code and/or development codes for requirements associated with this overlay map.

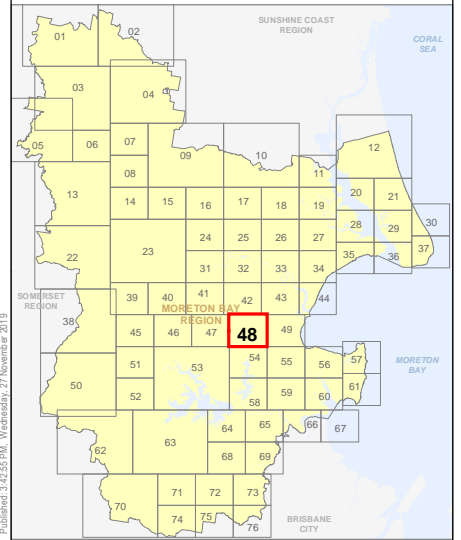
For further information regarding this overlay, please refer to the information sheets on Council's planning scheme website (www.moretonbay.qld.gov.au/mbrplanningscheme) or contact council on 3205 0555.

Effective on and from XXXXX



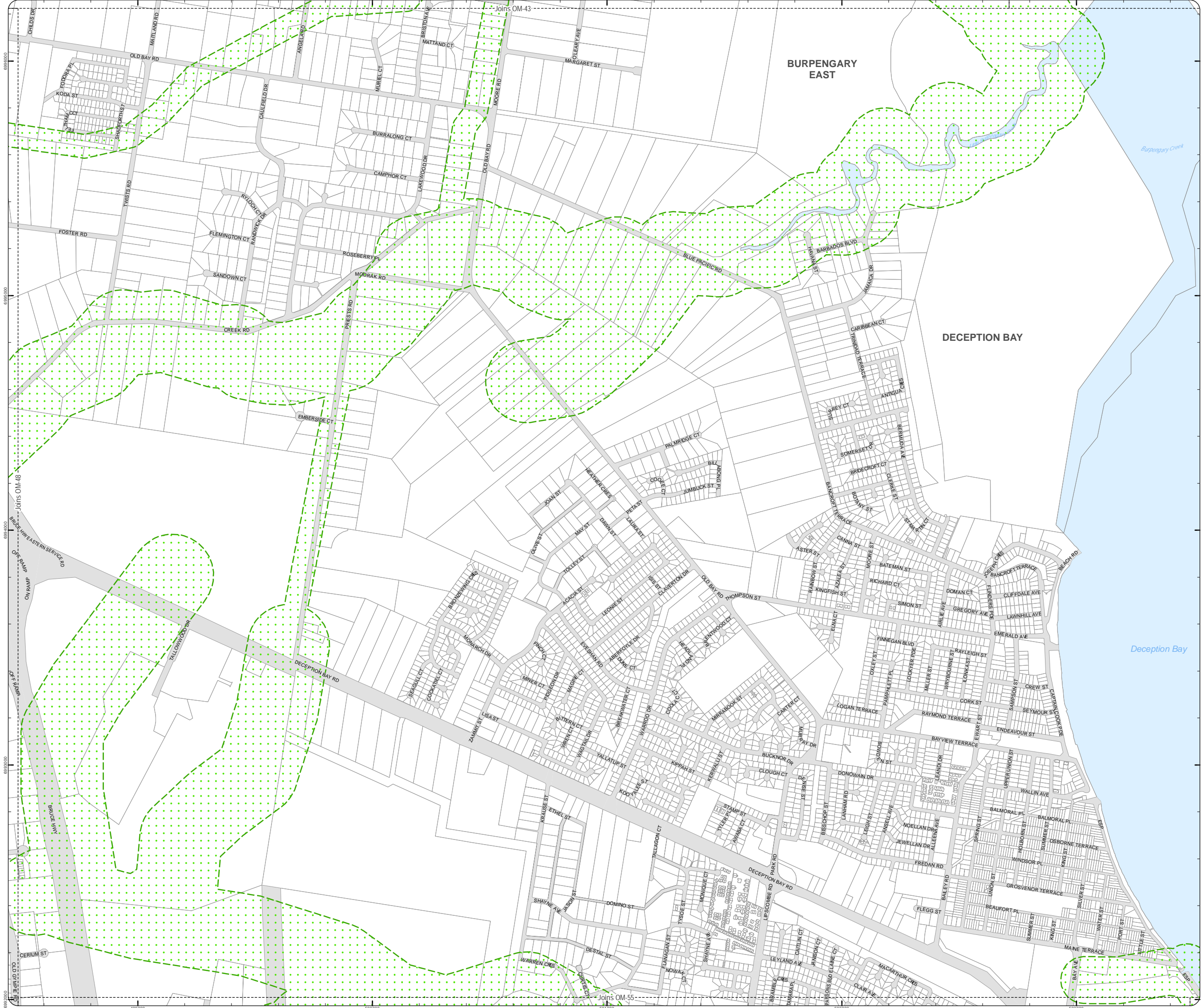
DISCLAIMER: Some of the information shown in this document has been provided to Council from external third parties. Council makes no representation and gives no warranty about the accuracy, reliability, completeness or suitability for any particular purpose of the information. Persons should not rely on the information shown in this document to make any decision with financial or legal implications and should instead rely on their own enquiries. To the full extent that it is able to do so in law, Council disclaims all liability (including liability in negligence) for all costs, losses and damages (including indirect and consequential costs, losses and damages) caused by or arising from anyone using or relying on the information shown in this document for any purpose whatsoever. © Copyright Moreton Bay Regional Council 2019

DCDB (Version April 2016) is reproduced with the permission of the State of Queensland



OM-48 EORA
Overlay Map





PLANNING SCHEME
OVERLAY MAP - ENVIRONMENTAL
OFFSET RECEIVING AREAS

- Property boundaries
- Receiving Area

Please read the following notes about this overlay map:

This overlay map only affects you if you are clearing native vegetation and are required to undertake offset planting. This map identifies the receiving areas within which offset planting could occur.

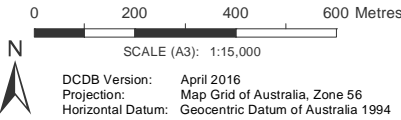
This overlay map assists with interpreting and applying development requirements throughout the planning scheme.

Inclusion on this map does not mean there are associated requirements.

Refer to the Values and constraints assessment criteria relating to Environmental areas in relevant zone code, local plan code and/or development codes for requirements associated with this overlay map.

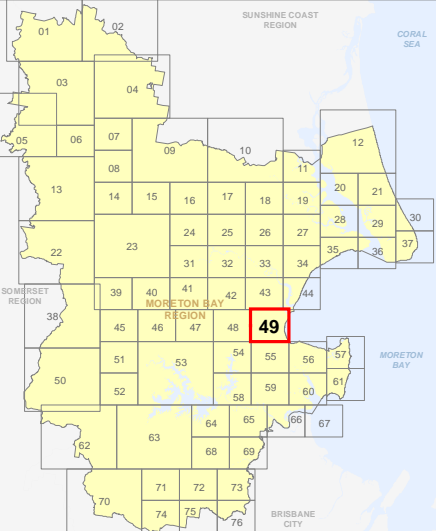
For further information regarding this overlay, please refer to the information sheets on Council's planning scheme website (www.moretonbay.qld.gov.au/mbrclplanningscheme) or contact council on 3205 0555.

Effective on and from XXXXX

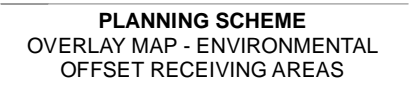


DISCLAIMER: Some of the information shown in this document has been provided to Council from external third parties. Council makes no representation and gives no warranty about the accuracy, reliability, completeness or suitability for any particular purpose of the information. Persons should not rely on the information shown in this document to make any decision with financial or legal implications and should instead rely on their own enquiries. To the full extent that it is able to do so in law, Council disclaims all liability (including liability in negligence) for all costs, losses and damages (including indirect and consequential costs, losses and damages) caused by or arising from anyone using or relying on the information shown in this document for any purpose whatsoever. © Copyright Moreton Bay Regional Council 2019

DCDB (Version April 2016) is reproduced with the permission of the State of Queensland



OM-49 EORA
Overlay Map

 Receiving Area

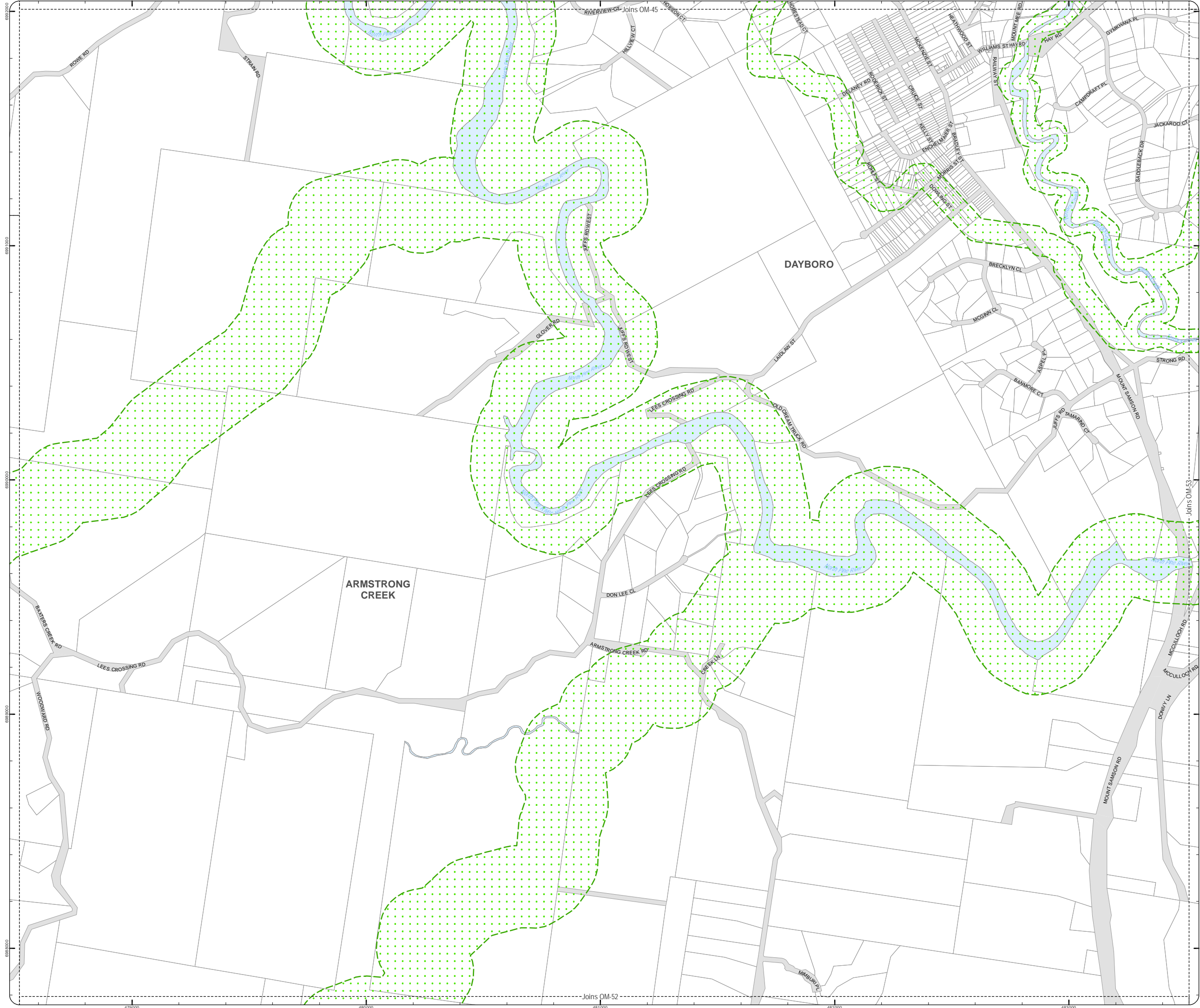
For further information regarding this overlay, please refer to the information sheets on Council's planning scheme website (www.moretonbay.qld.gov.au/mbrcplanningscheme) or contact council on 3205 0555.

OCDB (Version April 2016) is reproduced with the permission of the State of Queensland



Please Note: Do Not Print using "Page Scaling: Fit to Printable Area", this will distort the scale of the map and impacts quality of text and linework. Please print using setup of A3 paper size and Landscape orientation, with "Page Scaling: None", and you will not see this message.

OM_Environmental_Offset_Receiving_Areas.mxd



PLANNING SCHEME
OVERLAY MAP - ENVIRONMENTAL
OFFSET RECEIVING AREAS

- Property boundaries
- Receiving Area

Please read the following notes about this overlay map:

This overlay map only affects you if you are clearing native vegetation and are required to undertake offset planting. This map identifies the receiving areas within which offset planting could occur.

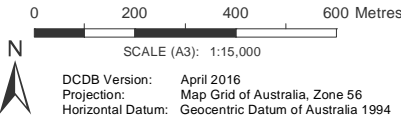
This overlay map assists with interpreting and applying development requirements throughout the planning scheme.

Inclusion on this map does not mean there are associated requirements.

Refer to the Values and constraints assessment criteria relating to Environmental areas in relevant zone code, local plan code and/or development codes for requirements associated with this overlay map.

For further information regarding this overlay, please refer to the information sheets on Council's planning scheme website (www.moretonbay.qld.gov.au/mbrplanningscheme) or contact council on 3205 0555.

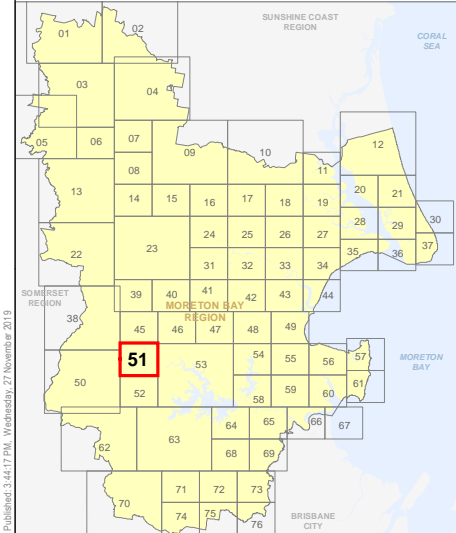
Effective on and from XXXXX



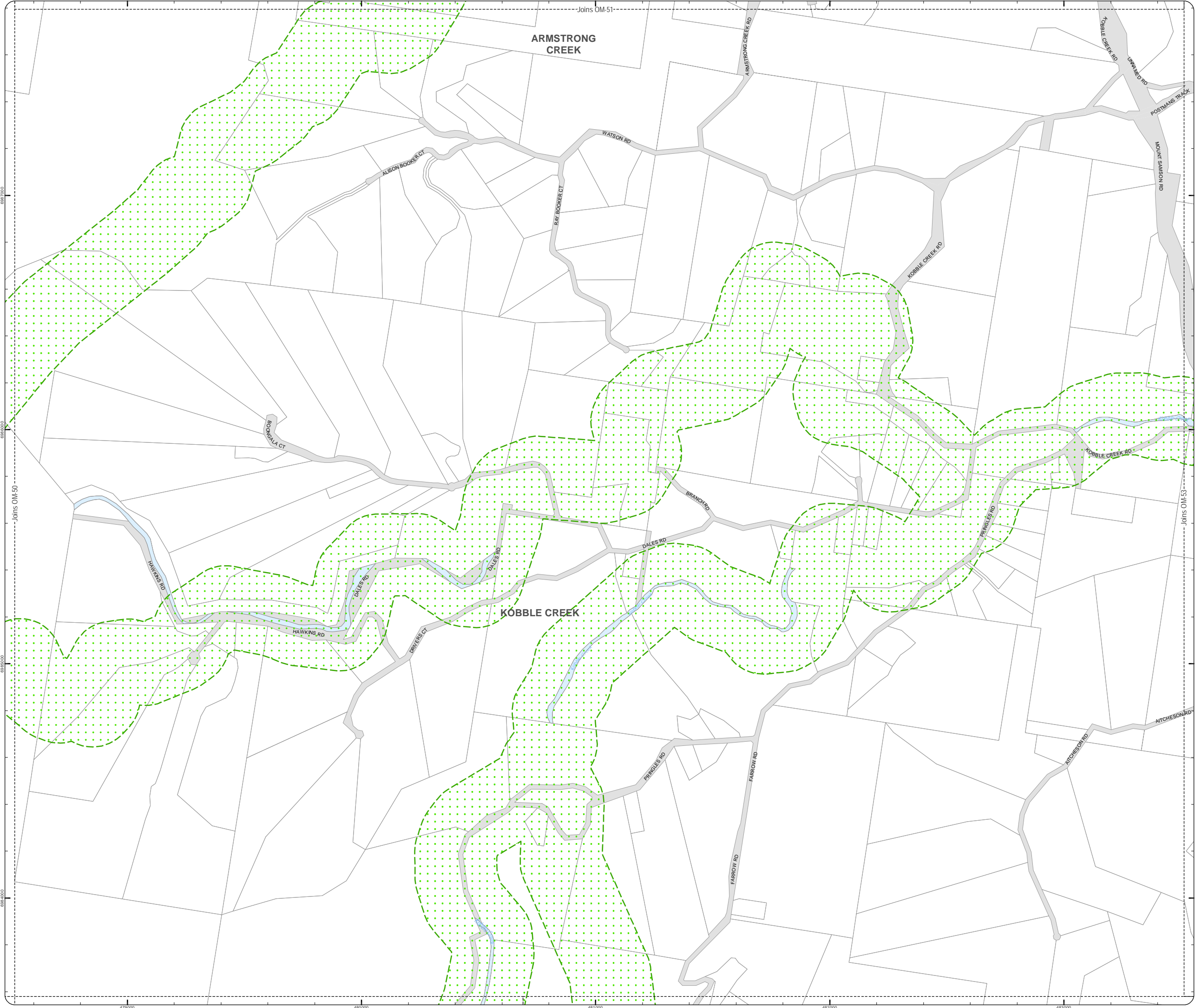
DCDB Version: April 2016
Projection: Map Grid of Australia, Zone 56
Horizontal Datum: Geocentric Datum of Australia 1994

DISCLAIMER: Some of the information shown in this document has been provided to Council from external third parties. Council makes no representation and gives no warranty about the accuracy, reliability, completeness or suitability for any particular purpose of the information. Persons should not rely on the information shown in this document to make any decision with financial or legal implications and should instead rely on their own enquiries. To the full extent that it is able to do so in law, Council disclaims all liability (including liability in negligence) for all costs, losses and damages (including indirect and consequential costs, losses and damages) caused by or arising from anyone using or relying on the information shown in this document for any purpose whatsoever. © Copyright Moreton Bay Regional Council 2019

DCDB (Version April 2016) is reproduced with the permission of the State of Queensland



OM-51 EORA
Overlay Map



PLANNING SCHEME
OVERLAY MAP - ENVIRONMENTAL
OFFSET RECEIVING AREAS

- Property boundaries
- Receiving Area

Please read the following notes about this overlay map:

This overlay map only affects you if you are clearing native vegetation and are required to undertake offset planting. This map identifies the receiving areas within which offset planting could occur.

This overlay map assists with interpreting and applying development requirements throughout the planning scheme.

Inclusion on this map does not mean there are associated requirements.

Refer to the Values and constraints assessment criteria relating to Environmental areas in relevant zone code, local plan code and/or development codes for requirements associated with this overlay map.

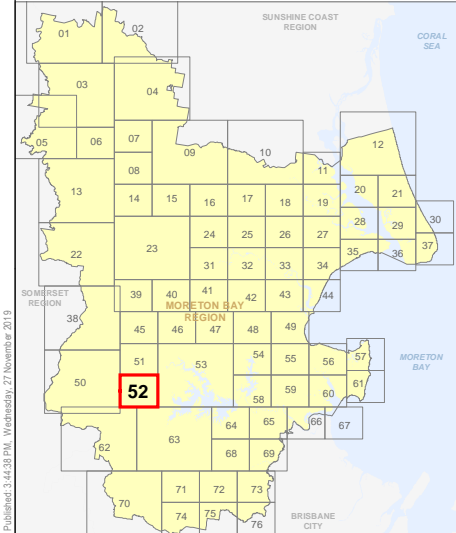
For further information regarding this overlay, please refer to the information sheets on Council's planning scheme website (www.moretonbay.qld.gov.au/mbrclplanningscheme) or contact council on 3205 0555.

Effective on and from XXXXX

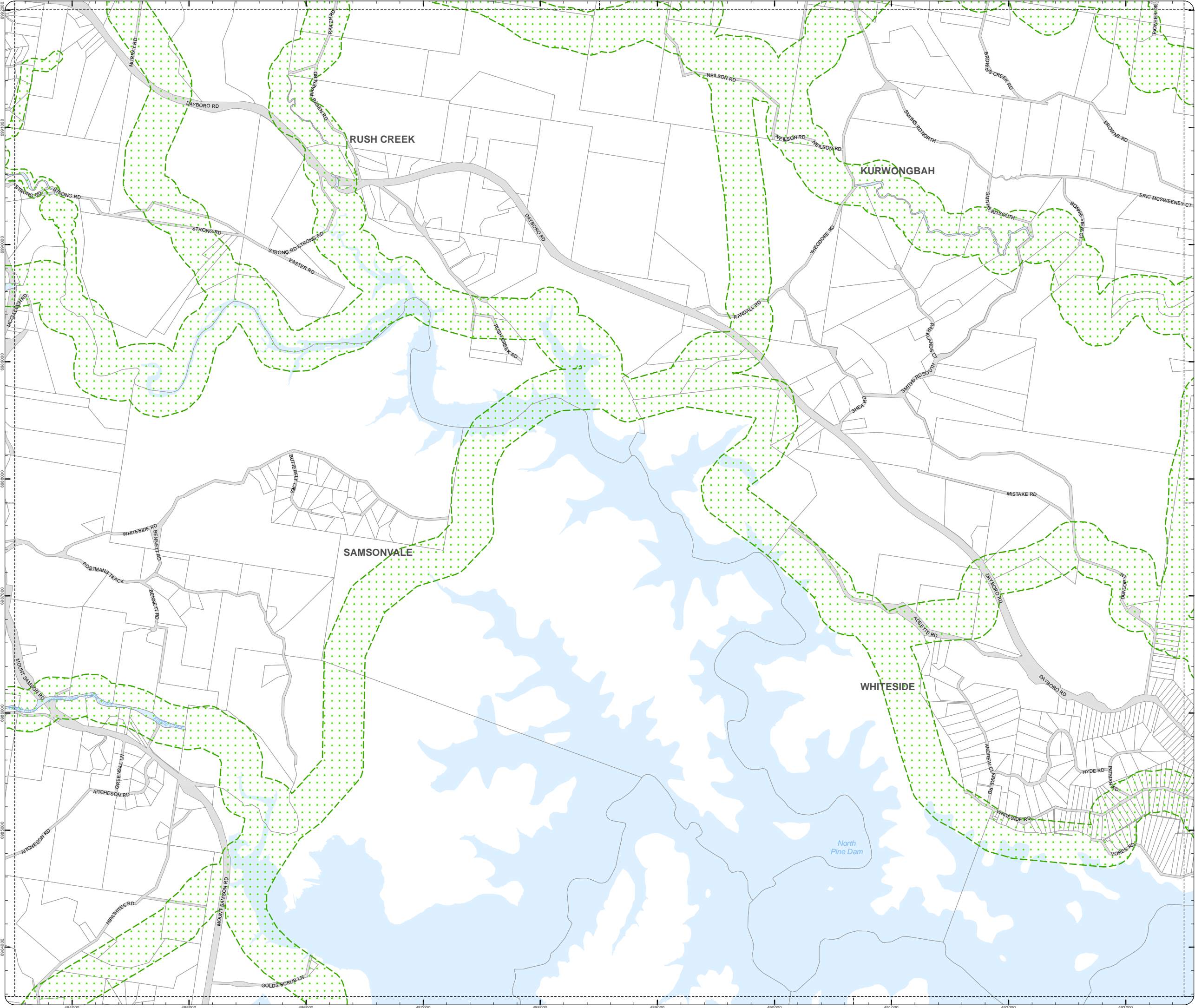


DISCLAIMER: Some of the information shown in this document has been provided to Council from external third parties. Council makes no representation and gives no warranty about the accuracy, reliability, completeness or suitability for any particular purpose of the information. Persons should not rely on the information shown in this document to make any decision with financial or legal implications and should instead rely on their own enquiries. To the full extent that it is able to do so in law, Council disclaims all liability (including liability in negligence) for all costs, losses and damages (including indirect and consequential costs, losses and damages) caused by or arising from anyone using or relying on the information shown in this document for any purpose whatsoever. © Copyright Moreton Bay Regional Council 2019

DCDB (Version April 2016) is reproduced with the permission of the State of Queensland



OM-52 EORA
Overlay Map



PLANNING SCHEME
OVERLAY MAP - ENVIRONMENTAL
OFFSET RECEIVING AREAS

- Property boundaries
- Receiving Area

Please read the following notes about this overlay map:

This overlay map only affects you if you are clearing native vegetation and are required to undertake offset planting. This map identifies the receiving areas within which offset planting could occur.

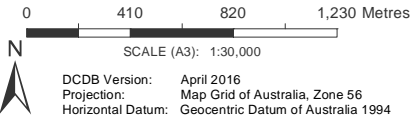
This overlay map assists with interpreting and applying development requirements throughout the planning scheme.

Inclusion on this map does not mean there are associated requirements.

Refer to the Values and constraints assessment criteria relating to Environmental areas in relevant zone code, local plan code and/or development codes for requirements associated with this overlay map.

For further information regarding this overlay, please refer to the information sheets on Council's planning scheme website (www.moretonbay.qld.gov.au/mbrcplanningscheme) or contact council on 3205 0555.

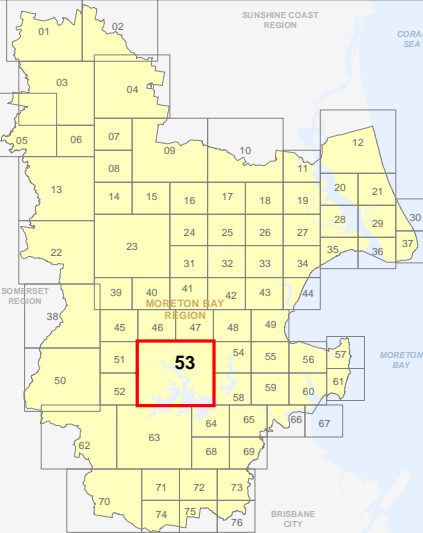
Effective on and from XXXXX



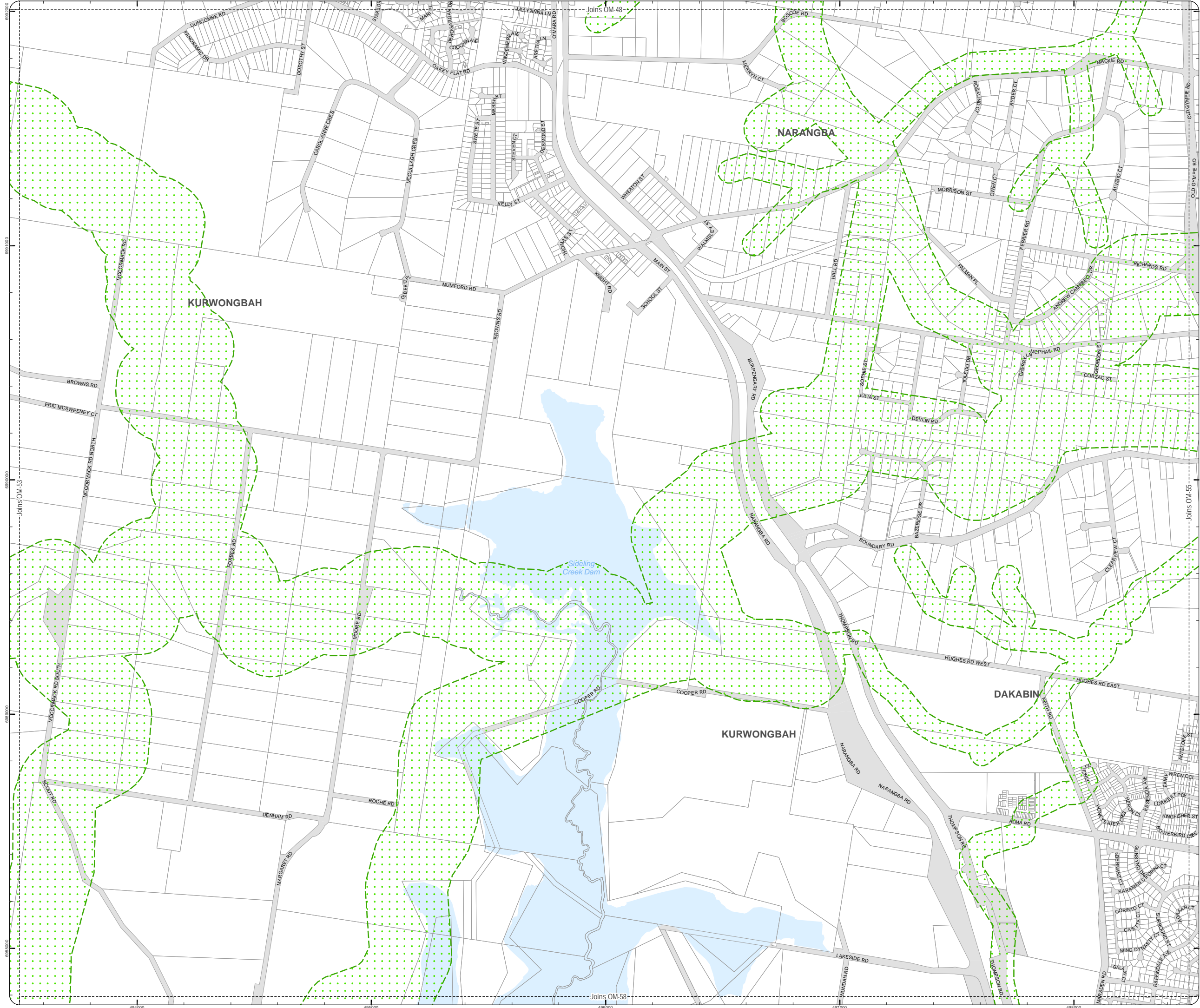
DCDB Version: April 2016
Projection: Map Grid of Australia, Zone 56
Horizontal Datum: Geocentric Datum of Australia 1994

DISCLAIMER: Some of the information shown in this document has been provided to Council from external third parties. Council makes no representation and gives no warranty about the accuracy, reliability, completeness or suitability for any particular purpose of the information. Persons should not rely on the information shown in this document to make any decision with financial or legal implications and should instead rely on their own enquiries. To the full extent that it is able to do so in law, Council disclaims all liability (including liability in negligence) for all costs, losses and damages (including indirect and consequential costs, losses and damages) caused by or arising from anyone using or relying on the information shown in this document for any purpose whatsoever. © Copyright Moreton Bay Regional Council 2019

DCDB (Version April 2016) is reproduced with the permission of the State of Queensland



OM-53 EORA
Overlay Map



PLANNING SCHEME
OVERLAY MAP - ENVIRONMENTAL
OFFSET RECEIVING AREAS

- Property boundaries
- Receiving Area

Please read the following notes about this overlay map:

This overlay map only affects you if you are clearing native vegetation and are required to undertake offset planting. This map identifies the receiving areas within which offset planting could occur.

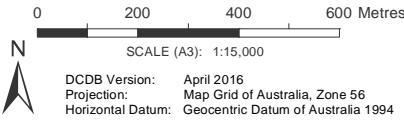
This overlay map assists with interpreting and applying development requirements throughout the planning scheme.

Inclusion on this map does not mean there are associated requirements.

Refer to the Values and constraints assessment criteria relating to Environmental areas in relevant zone code, local plan code and/or development codes for requirements associated with this overlay map.

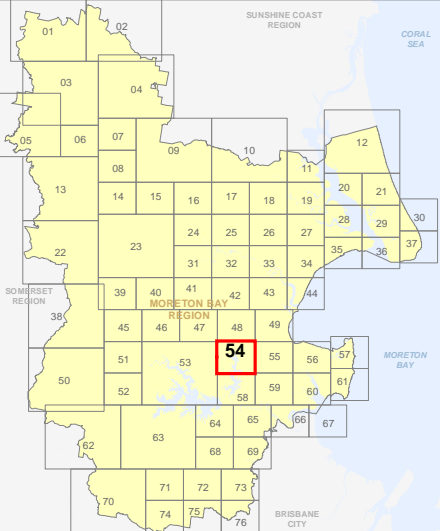
For further information regarding this overlay, please refer to the information sheets on Council's planning scheme website (www.moretonbay.qld.gov.au/mbrclplanningscheme) or contact council on 3205 0555.

Effective on and from XXXXX

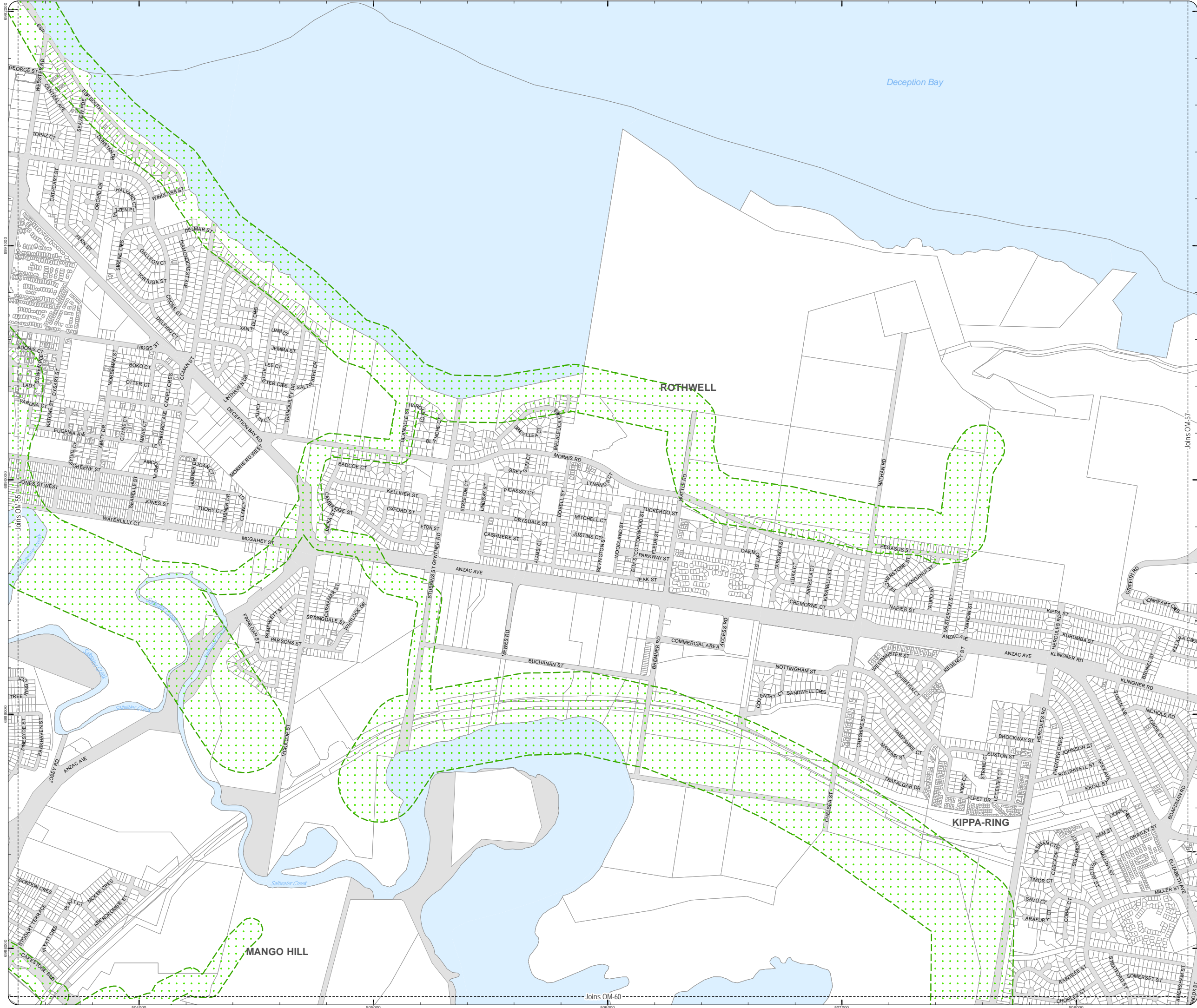


DISCLAIMER: Some of the information shown in this document has been provided to Council from external third parties. Council makes no representation and gives no warranty about the accuracy, reliability, completeness or suitability for any particular purpose of the information. Persons should not rely on the information shown in this document to make any decision with financial or legal implications and should instead rely on their own enquiries. To the full extent that it is able to do so in law, Council disclaims all liability (including liability in negligence) for all costs, losses and damages (including indirect and consequential costs, losses and damages) caused by or arising from anyone using or relying on the information shown in this document for any purpose whatsoever. © Copyright Moreton Bay Regional Council 2019

DCDB (Version April 2016) is reproduced with the permission of the State of Queensland



OM-54 EORA
Overlay Map



PLANNING SCHEME
OVERLAY MAP - ENVIRONMENTAL
OFFSET RECEIVING AREAS

- Property boundaries
- Receiving Area

Please read the following notes about this overlay map:

This overlay map only affects you if you are clearing native vegetation and are required to undertake offset planting. This map identifies the receiving areas within which offset planting could occur.

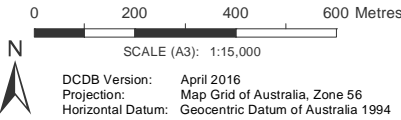
This overlay map assists with interpreting and applying development requirements throughout the planning scheme.

Inclusion on this map does not mean there are associated requirements.

Refer to the Values and constraints assessment criteria relating to Environmental areas in relevant zone code, local plan code and/or development codes for requirements associated with this overlay map.

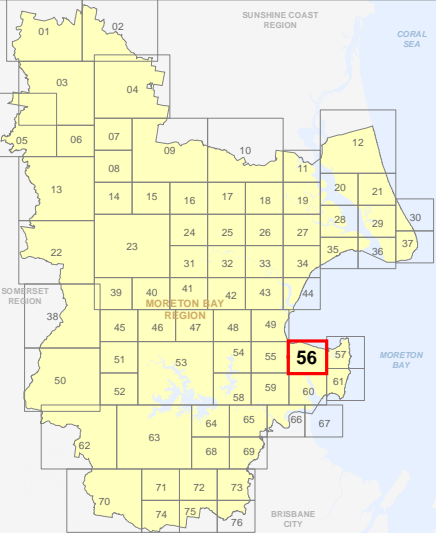
For further information regarding this overlay, please refer to the information sheets on Council's planning scheme website (www.moretonbay.qld.gov.au/mbrclplanningscheme) or contact council on 3205 0555.

Effective on and from XXXXX

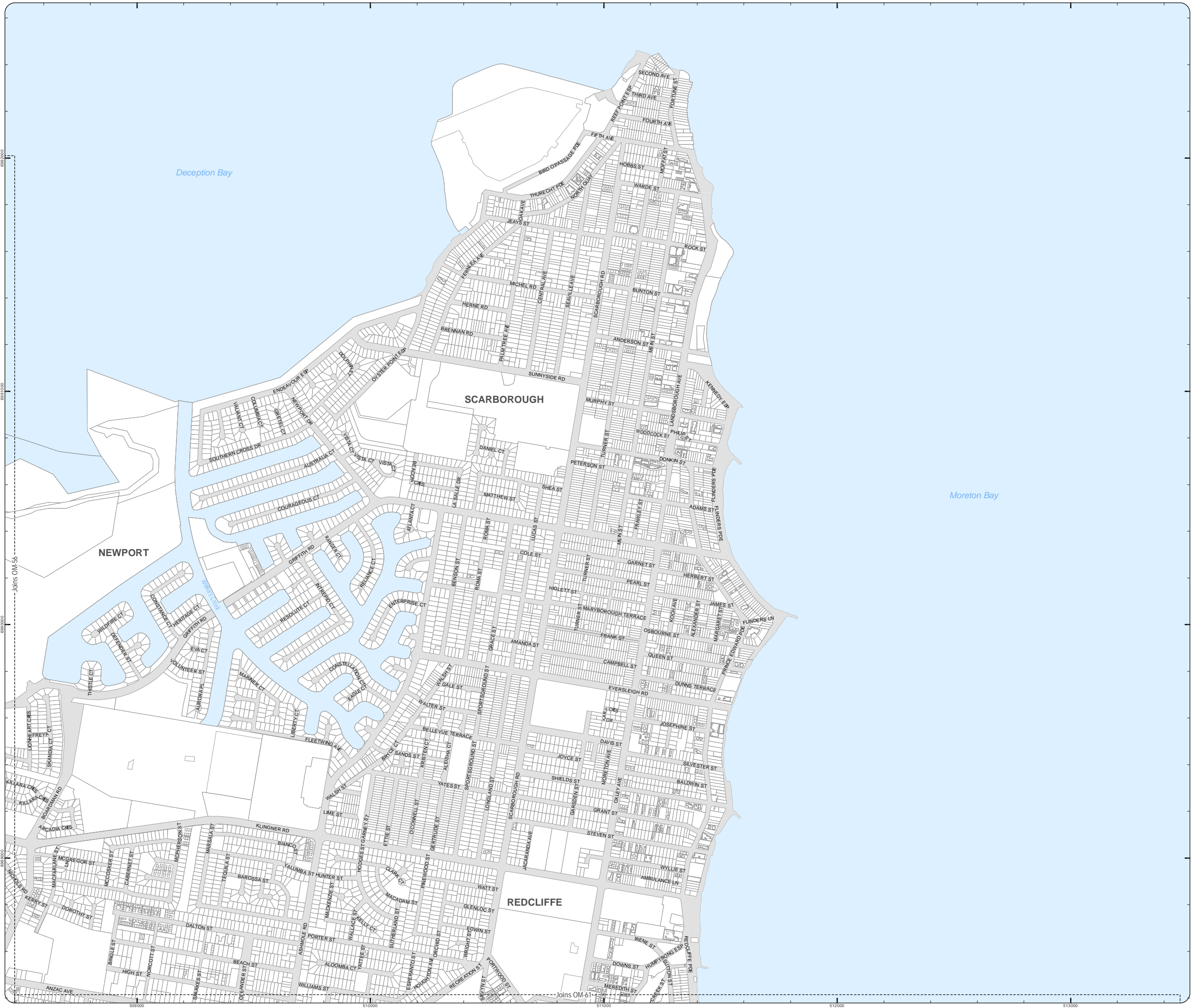


DISCLAIMER: Some of the information shown in this document has been provided to Council from external third parties. Council makes no representation and gives no warranty about the accuracy, reliability, completeness or suitability for any particular purpose of the information. Persons should not rely on the information shown in this document to make any decision with financial or legal implications and should instead rely on their own enquiries. To the full extent that it is able to do so in law, Council disclaims all liability (including liability in negligence) for all costs, losses and damages (including indirect and consequential costs, losses and damages) caused by or arising from anyone using or relying on the information shown in this document for any purpose whatsoever. © Copyright Moreton Bay Regional Council 2019

DCDB (Version April 2016) is reproduced with the permission of the State of Queensland



OM-56 EORA
Overlay Map



PLANNING SCHEME
OVERLAY MAP - ENVIRONMENTAL
OFFSET RECEIVING AREAS

- Property boundaries
- Receiving Area

Please read the following notes about this overlay map:

This overlay map only affects you if you are clearing native vegetation and are required to undertake offset planting. This map identifies the receiving areas within which offset planting could occur.

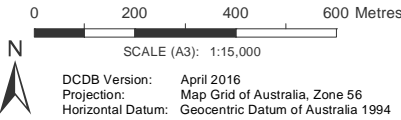
This overlay map assists with interpreting and applying development requirements throughout the planning scheme.

Inclusion on this map does not mean there are associated requirements.

Refer to the Values and constraints assessment criteria relating to Environmental areas in relevant zone code, local plan code and/or development codes for requirements associated with this overlay map.

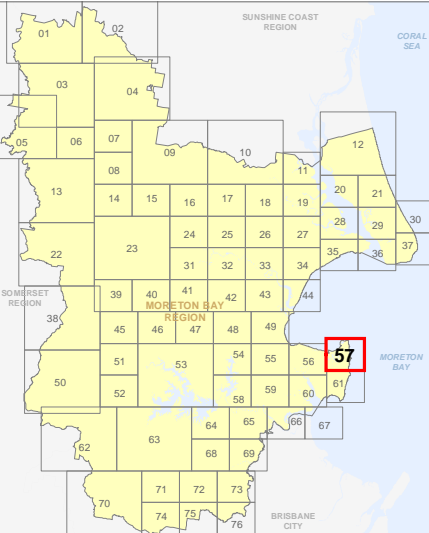
For further information regarding this overlay, please refer to the information sheets on Council's planning scheme website (www.moretonbay.qld.gov.au/mbrcplanningscheme) or contact council on 3205 0555.

Effective on and from XXXXX

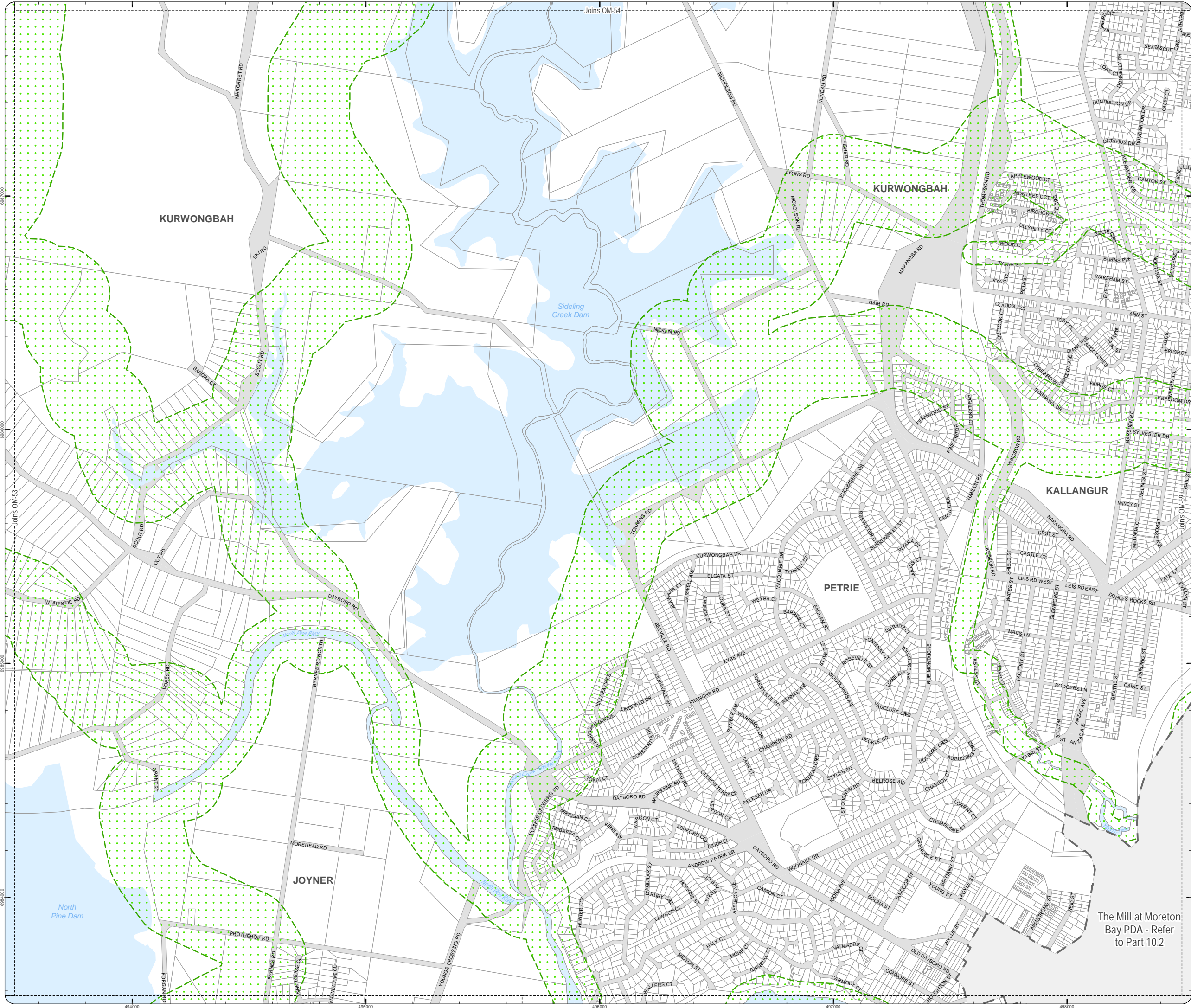


DISCLAIMER: Some of the information shown in this document has been provided to Council from external third parties. Council makes no representation and gives no warranty about the accuracy, reliability, completeness or suitability for any particular purpose of the information. Persons should not rely on the information shown in this document to make any decision with financial or legal implications and should instead rely on their own enquiries. To the full extent that it is able to do so in law, Council disclaims all liability (including liability in negligence) for all costs, losses and damages (including indirect and consequential costs, losses and damages) caused by or arising from anyone using or relying on the information shown in this document for any purpose whatsoever. © Copyright Moreton Bay Regional Council 2019

DCDB (Version April 2016) is reproduced with the permission of the State of Queensland



OM-57 EORA
Overlay Map



PLANNING SCHEME
OVERLAY MAP - ENVIRONMENTAL
OFFSET RECEIVING AREAS

- Property boundaries
- Priority Development Area
- Receiving Area

Please read the following notes about this overlay map:

This overlay map only affects you if you are clearing native vegetation and are required to undertake offset planting. This map identifies the receiving areas within which offset planting could occur.

This overlay map assists with interpreting and applying development requirements throughout the planning scheme.

Inclusion on this map does not mean there are associated requirements.

Refer to the Values and constraints assessment criteria relating to Environmental areas in relevant zone code, local plan code and/or development codes for requirements associated with this overlay map.

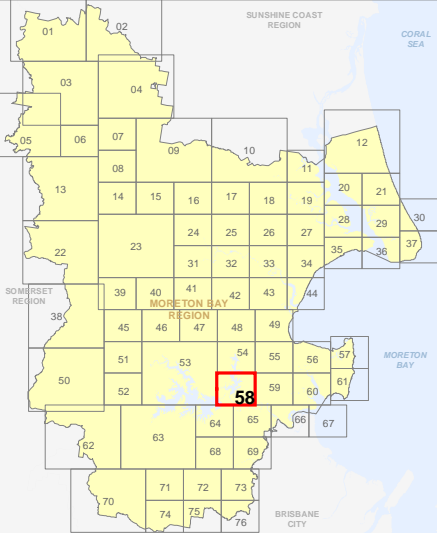
For further information regarding this overlay, please refer to the information sheets on Council's planning scheme website (www.moretonbay.qld.gov.au/mbr/planningscheme) or contact council on 3205 0555.

Effective on and from XXXXX

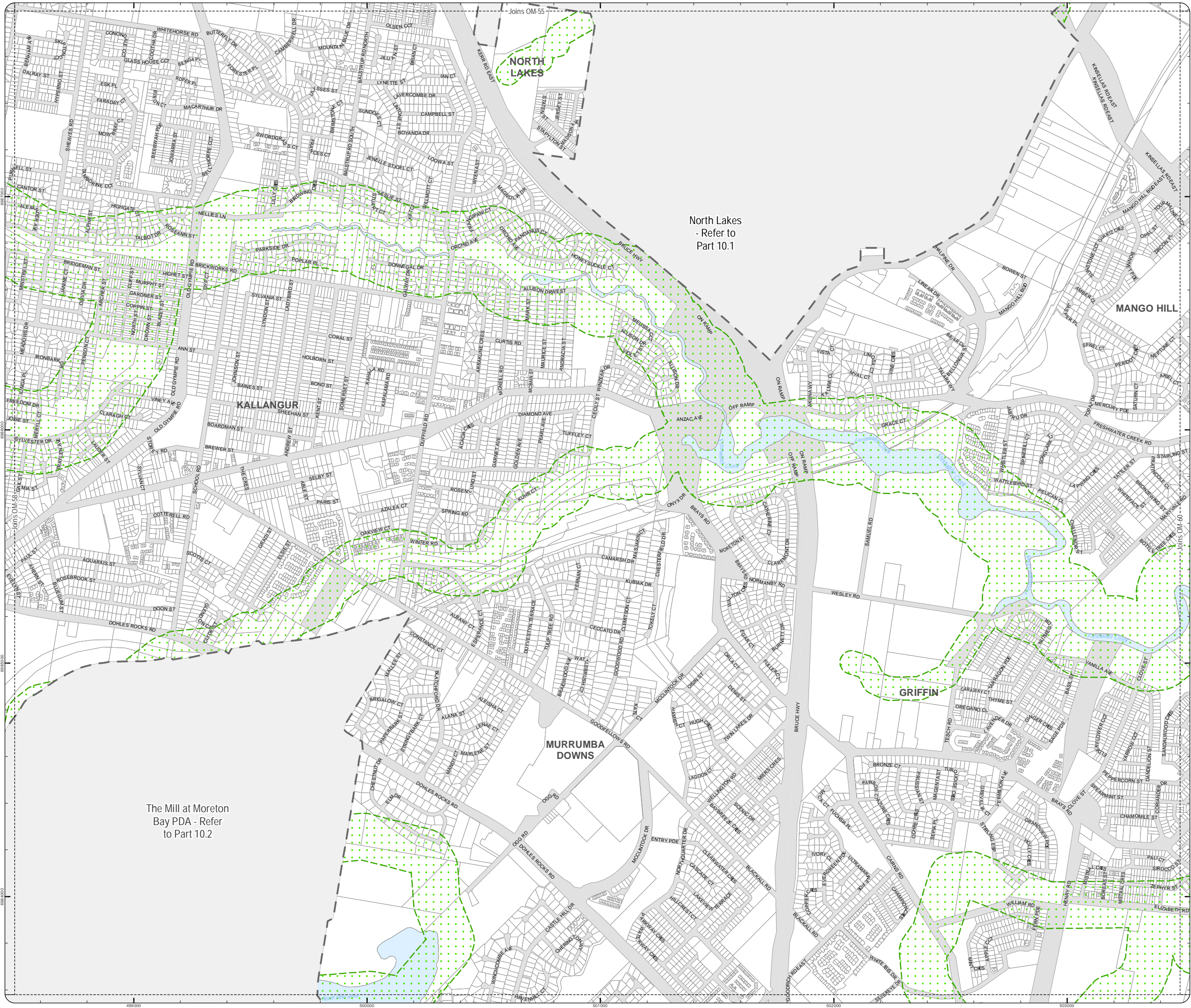


DISCLAIMER: Some of the information shown in this document has been provided to Council from external third parties. Council makes no representation and gives no warranty about the accuracy, reliability, completeness or suitability for any particular purpose of the information. Persons should not rely on the information shown in this document to make any decision with financial or legal implications and should instead rely on their own enquiries. To the full extent that it is able to do so in law, Council disclaims all liability (including liability in negligence) for all costs, losses and damages (including indirect and consequential costs, losses and damages) caused by or arising from anyone using or relying on the information shown in this document for any purpose whatsoever. © Copyright Moreton Bay Regional Council 2019

DCDB (Version April 2016) is reproduced with the permission of the State of Queensland



OM-58 EORA
Overlay Map



PLANNING SCHEME
OVERLAY MAP - ENVIRONMENTAL
OFFSET RECEIVING AREAS

- Property boundaries
- North Lakes Locality
- Priority Development Area
- Receiving Area

Please read the following notes about this overlay map:

This overlay map only affects you if you are clearing native vegetation and are required to undertake offset planting. This map identifies the receiving areas within which offset planting could occur.

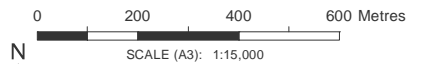
This overlay map assists with interpreting and applying development requirements throughout the planning scheme.

Inclusion on this map does not mean there are associated requirements.

Refer to the Values and constraints assessment criteria relating to Environmental areas in relevant zone code, local plan code and/or development codes for requirements associated with this overlay map.

For further information regarding this overlay, please refer to the information sheets on Council's planning scheme website (www.moretonbay.qld.gov.au/mbrcplanningscheme) or contact council on 3205 0555.

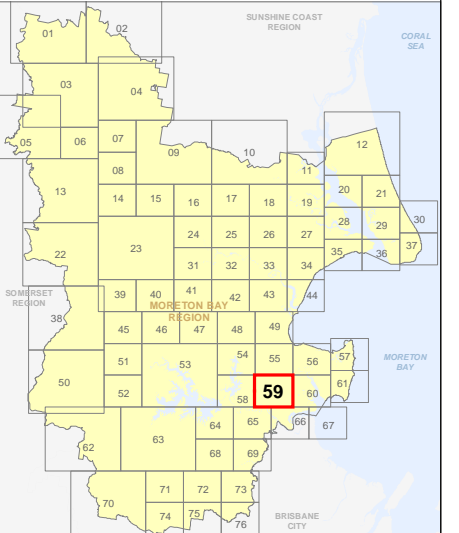
Effective on and from XXXXX



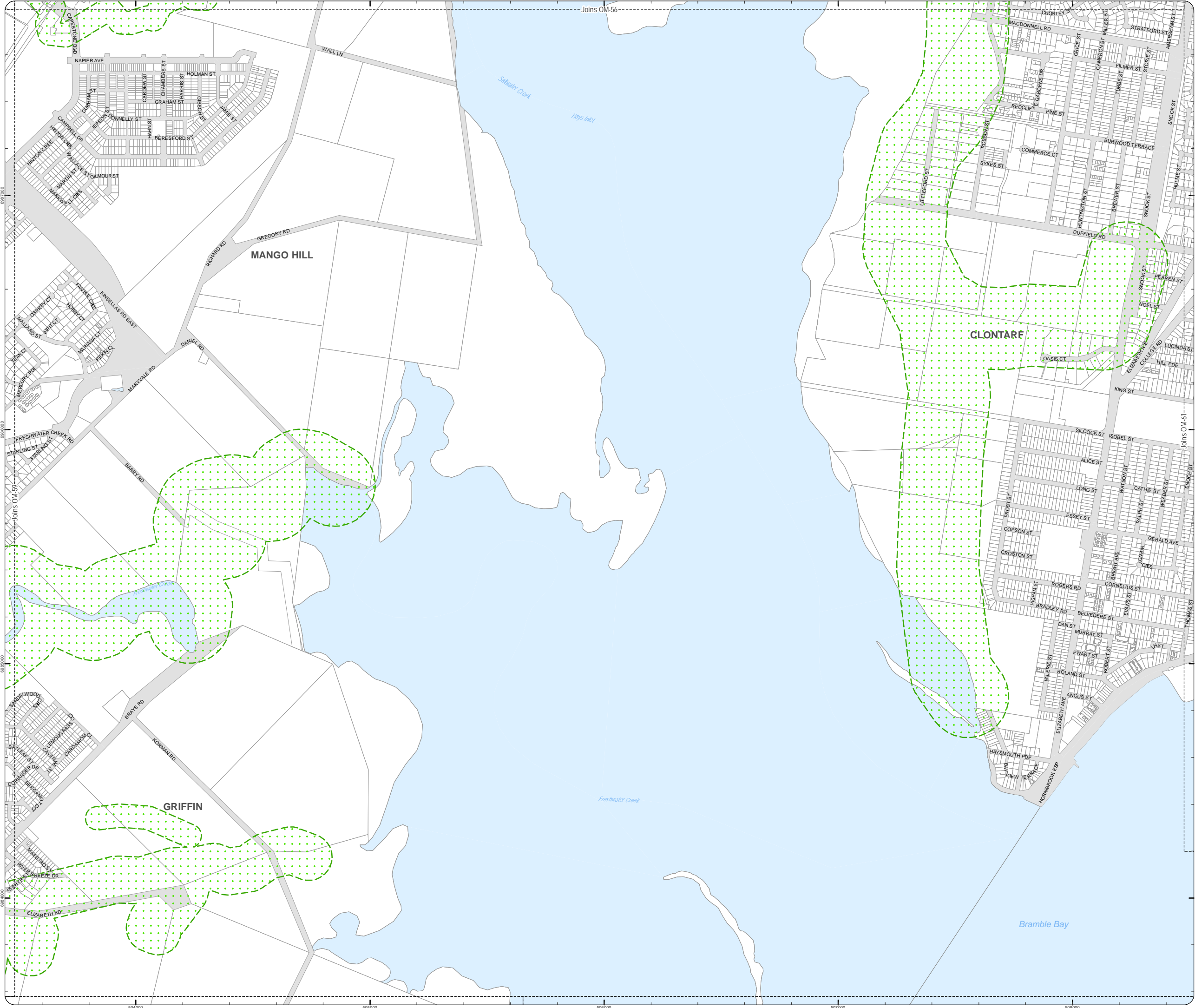
DCDB Version: April 2016
Projection: Map Grid of Australia, Zone 56
Horizontal Datum: Geocentric Datum of Australia 1994

DISCLAIMER: Some of the information shown in this document has been provided to Council from external third parties. Council makes no representation and gives no warranty about the accuracy, reliability, completeness or suitability for any particular purpose of the information. Persons should not rely on the information shown in this document to make any decision with financial or legal implications and should instead rely on their own enquiries. To the full extent that it is able to do so in law, Council disclaims all liability (including liability in negligence) for all costs, losses and damages (including indirect and consequential costs, losses and damages) caused by or arising from anyone using or relying on the information shown in this document for any purpose whatsoever. © Copyright Moreton Bay Regional Council 2019

DCDB (Version April 2016) is reproduced with the permission of the State of Queensland



OM-59 EORA
Overlay Map



PLANNING SCHEME
OVERLAY MAP - ENVIRONMENTAL
OFFSET RECEIVING AREAS

- Property boundaries
- Receiving Area

Please read the following notes about this overlay map:

This overlay map only affects you if you are clearing native vegetation and are required to undertake offset planting. This map identifies the receiving areas within which offset planting could occur.

This overlay map assists with interpreting and applying development requirements throughout the planning scheme.

Inclusion on this map does not mean there are associated requirements.

Refer to the Values and constraints assessment criteria relating to Environmental areas in relevant zone code, local plan code and/or development codes for requirements associated with this overlay map.

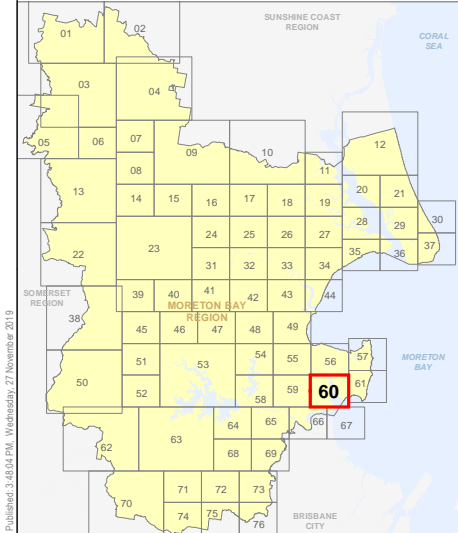
For further information regarding this overlay, please refer to the information sheets on Council's planning scheme website (www.moretonbay.qld.gov.au/mbrcplanningscheme) or contact council on 3205 0555.

Effective on and from XXXXX

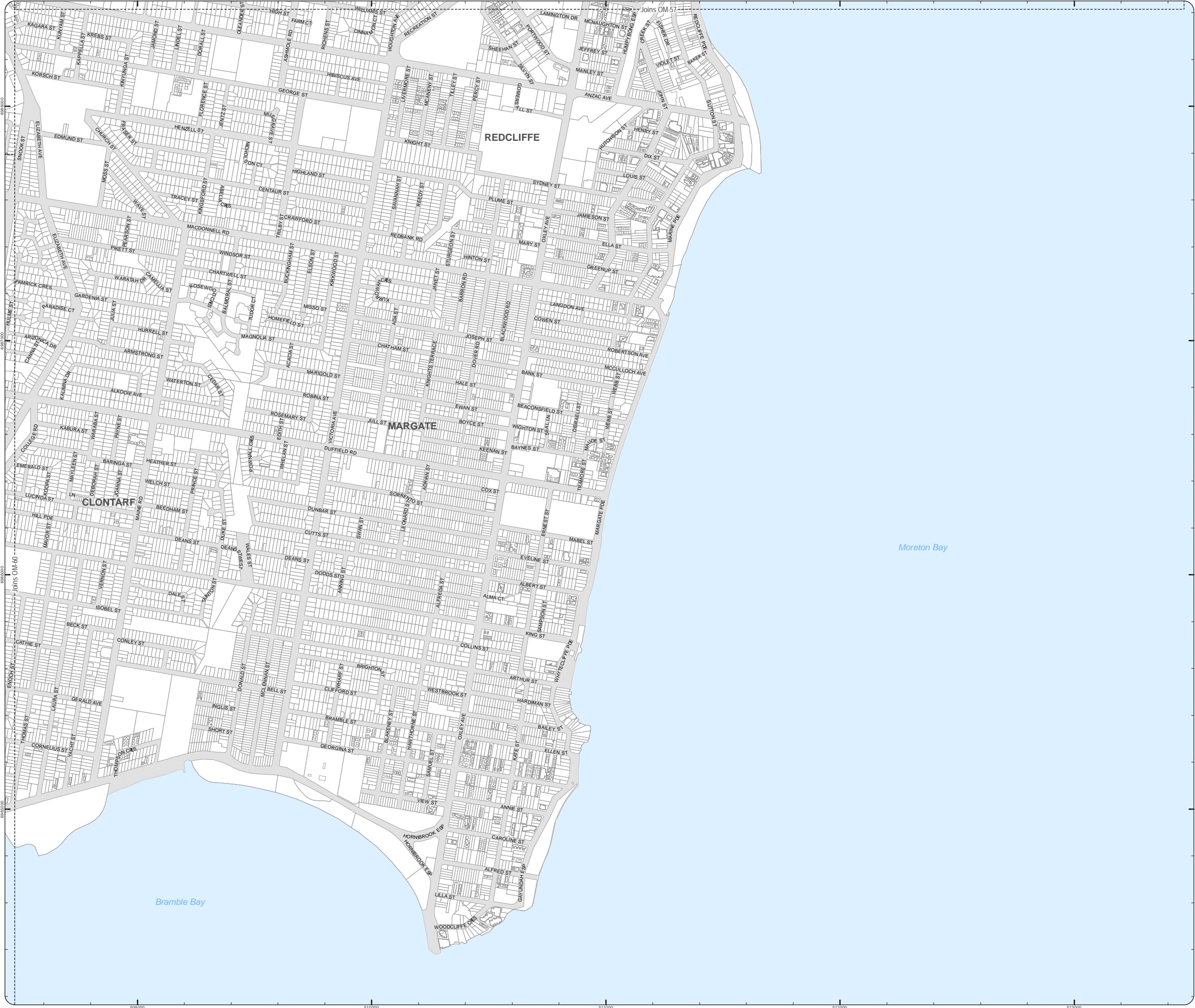


DISCLAIMER: Some of the information shown in this document has been provided to Council from external third parties. Council makes no representation and gives no warranty about the accuracy, reliability, completeness or suitability for any particular purpose of the information. Persons should not rely on the information shown in this document to make any decision with financial or legal implications and should instead rely on their own enquiries. To the full extent that it is able to do so in law, Council disclaims all liability (including liability in negligence) for all costs, losses and damages (including indirect and consequential costs, losses and damages) caused by or arising from anyone using or relying on the information shown in this document for any purpose whatsoever. © Copyright Moreton Bay Regional Council 2019



DCDB (Version April 2016) is reproduced with the permission of the State of Queensland



OM-60 EORA
Overlay Map



PLANNING SCHEME
OVERLAY MAP - ENVIRONMENTAL
OFFSET RECEIVING AREAS

-  Property boundaries
-  Receiving Area

Please read the following notes about this overlay map:

This overlay map only affects you if you are clearing native vegetation and are required to undertake offset planting. This map identifies the receiving areas within which offset planting could occur.

This overlay map assists with interpreting and applying development requirements throughout the planning scheme.

Inclusion on this map does not mean there are associated requirements.

Refer to the Values and constraints assessment criteria relating to Environmental areas in relevant zone code, local plan code and/or development codes for requirements associated with this overlay map.

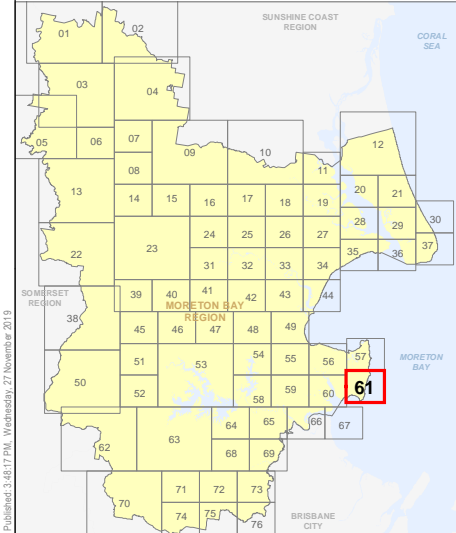
For further information regarding this overlay, please refer to the information sheets on Council's planning scheme website (www.moretonbay.qld.gov.au/mbrcplanningscheme) or contact council on 3205 0555.

Effective on and from XXXXX



DISCLAIMER: Some of the information shown in this document has been provided to Council from external third parties. Council makes no representation and gives no warranty about the accuracy, reliability, completeness or suitability for any particular purpose of the information. Persons should not rely on the information shown in this document to make any decision with financial or legal implications and should instead rely on their own enquiries. To the full extent that it is able to do so in law, Council disclaims all liability (including liability in negligence) for all costs, losses and damages (including indirect and consequential costs, losses and damages) caused by or arising from anyone using or relying on the information shown in this document for any purpose whatsoever. © Copyright Moreton Bay Regional Council 2019



DCDB (Version April 2016) is reproduced with the permission of the State of Queensland



OM-61 EORA
Overlay Map



**PLANNING SCHEME
OVERLAY MAP - ENVIRONMENTAL
OFFSET RECEIVING AREAS**

-  Property boundaries
-  Receiving Area

Please read the following notes about this overlay map:

This overlay map only affects you if you are clearing native vegetation and are required to undertake offset planting. This map identifies the receiving areas within which offset planting could occur.

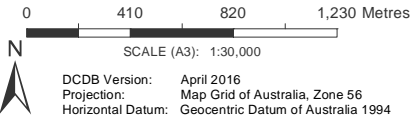
This overlay map assists with interpreting and applying development requirements throughout the planning scheme.

Inclusion on this map does not mean there are associated requirements.

Refer to the Values and constraints assessment criteria relating to Environmental areas in relevant zone code, local plan code and/or development codes for requirements associated with this overlay map.

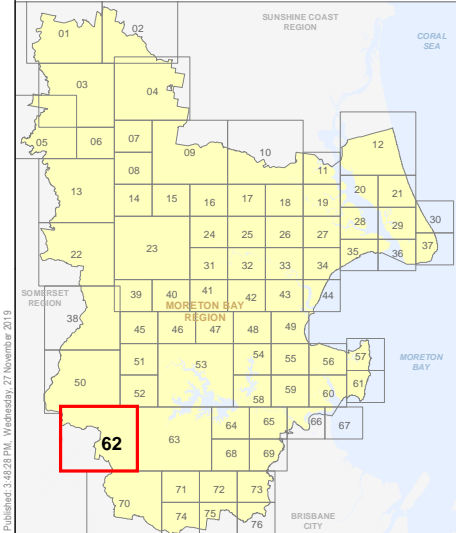
For further information regarding this overlay, please refer to the information sheets on Council's planning scheme website (www.moretonbay.qld.gov.au/mbrclplanningscheme) or contact council on 3205 0555.

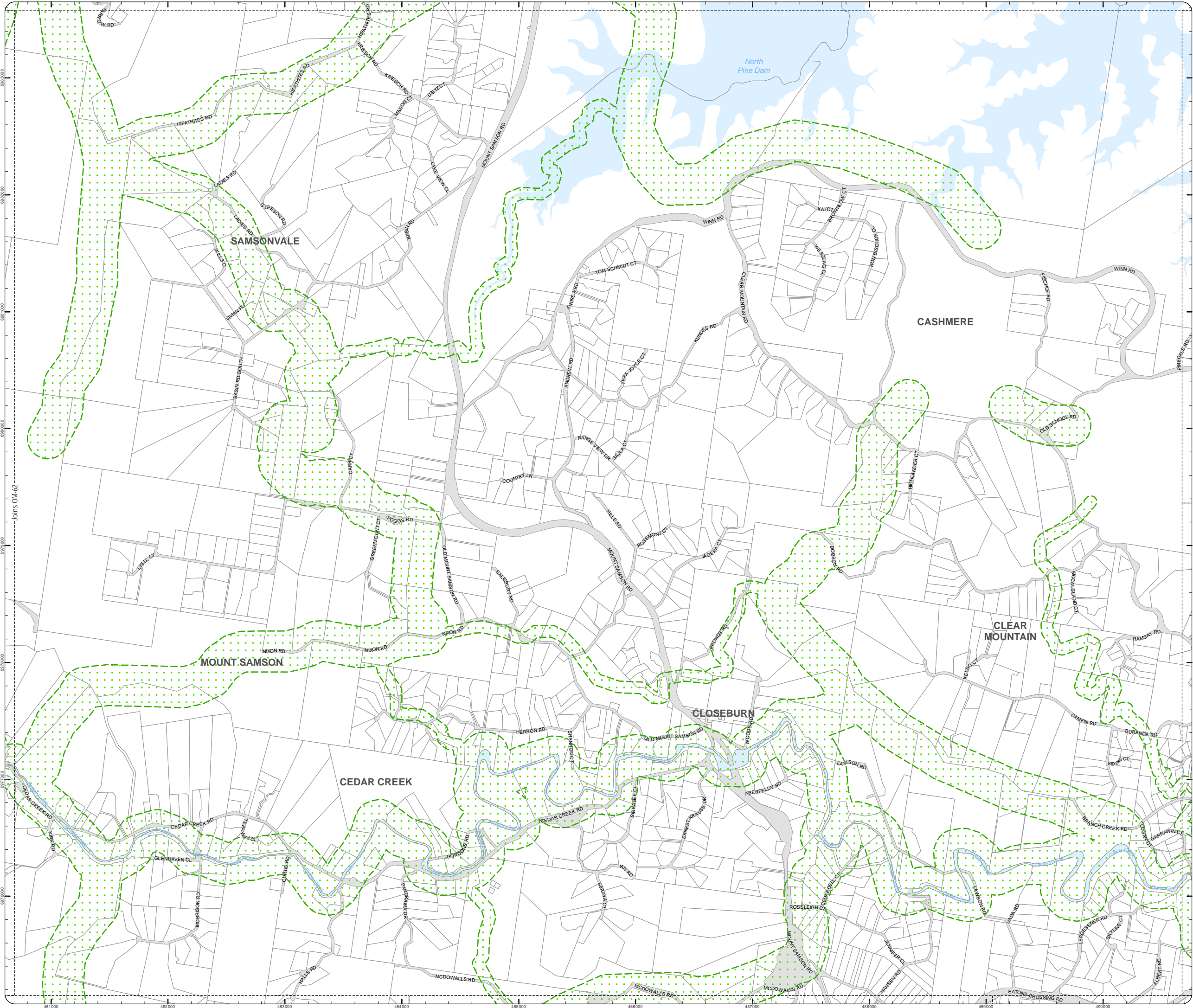
Effective on and from XXXXX



DISCLAIMER: Some of the information shown in this document has been provided to Council from external third parties. Council makes no representation and gives no warranty about the accuracy, reliability, completeness or suitability for any particular purpose of the information. Persons should not rely on the information shown in this document to make any decision with financial or legal implications and should instead rely on their own enquiries. To the full extent that it is able to do so in law, Council disclaims all liability (including liability in negligence) for all costs, losses and damages (including indirect and consequential costs, losses and damages) caused by or arising from anyone using or relying on the information shown in this document for any purpose whatsoever. © Copyright Moreton Bay Regional Council 2019

DCDB (Version April 2016) is reproduced with the permission of the State of Queensland





PLANNING SCHEME
OVERLAY MAP - ENVIRONMENTAL
OFFSET RECEIVING AREAS

- Property boundaries
- Receiving Area

Please read the following notes about this overlay map:

This overlay map only affects you if you are clearing native vegetation and are required to undertake offset planting. This map identifies the receiving areas within which offset planting could occur.

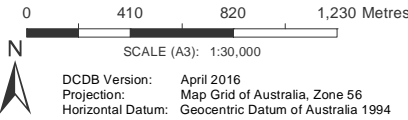
This overlay map assists with interpreting and applying development requirements throughout the planning scheme.

Inclusion on this map does not mean there are associated requirements.

Refer to the Values and constraints assessment criteria relating to Environmental areas in relevant zone code, local plan code and/or development codes for requirements associated with this overlay map.

For further information regarding this overlay, please refer to the information sheets on Council's planning scheme website (www.moretonbay.qld.gov.au/mbrclplanningscheme) or contact council on 3205 0555.

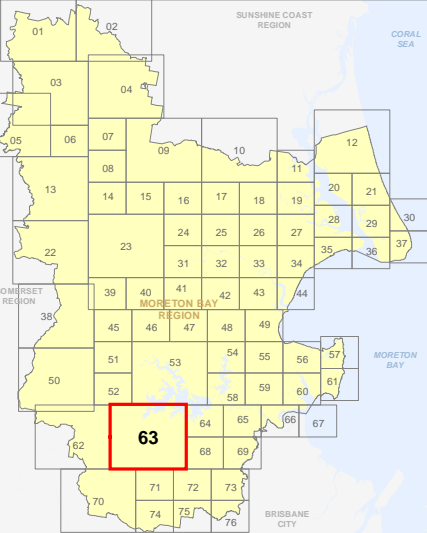
Effective on and from XXXXX



DCDB Version: April 2016
Projection: Map Grid of Australia, Zone 56
Horizontal Datum: Geocentric Datum of Australia 1994

DISCLAIMER: Some of the information shown in this document has been provided to Council from external third parties. Council makes no representation and gives no warranty about the accuracy, reliability, completeness or suitability for any particular purpose of the information. Persons should not rely on the information shown in this document to make any decision with financial or legal implications and should instead rely on their own enquiries. To the full extent that it is able to do so in law, Council disclaims all liability (including liability in negligence) for all costs, losses and damages (including indirect and consequential costs, losses and damages) caused by or arising from anyone using or relying on the information shown in this document for any purpose whatsoever. © Copyright Moreton Bay Regional Council 2019

DCDB (Version April 2016) is reproduced with the permission of the State of Queensland



OM-63 EORA
Overlay Map

**PLANNING SCHEME
OVERLAY MAP - ENVIRONMENTAL
OFFSET RECEIVING AREAS**

- Property boundaries
- Receiving Area

Please read the following notes about this overlay map:

This overlay map only affects you if you are clearing native vegetation and are required to undertake offset planting. This map identifies the receiving areas within which offset planting could occur.

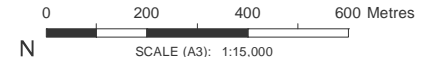
This overlay map assists with interpreting and applying development requirements throughout the planning scheme.

Inclusion on this map does not mean there are associated requirements.

Refer to the Values and constraints assessment criteria relating to Environmental areas in relevant zone code, local plan code and/or development codes for requirements associated with this overlay map.

For further information regarding this overlay, please refer to the information sheets on Council's planning scheme website (www.moretonbay.qld.gov.au/mbrcplanningscheme) or contact council on 3205 0555.

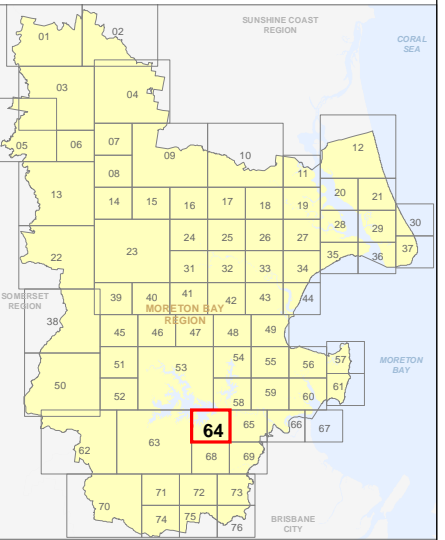
Effective on and from XXXXX



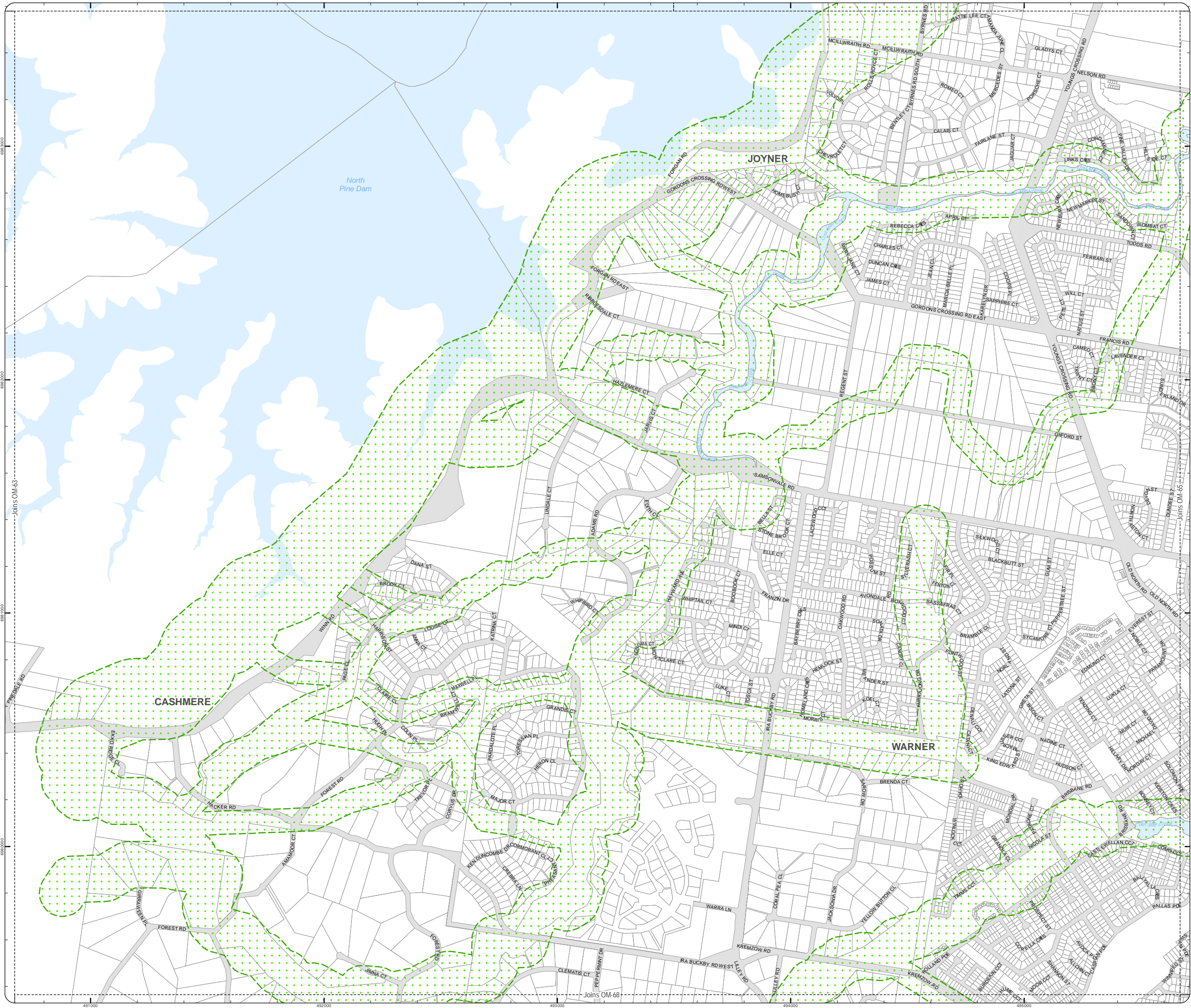
DCDB Version: April 2016
Projection: Map Grid of Australia, Zone 56
Horizontal Datum: Geocentric Datum of Australia 1994

DISCLAIMER: Some of the information shown in this document has been provided to Council from external third parties. Council makes no representation and gives no warranty about the accuracy, reliability, completeness or suitability for any particular purpose of the information. Persons should not rely on the information shown in this document to make any decision with financial or legal implications and should instead rely on their own enquiries. To the full extent that it is able to do so in law, Council disclaims all liability (including liability in negligence) for all costs, losses and damages (including indirect and consequential costs, losses and damages) caused by or arising from anyone using or relying on the information shown in this document for any purpose whatsoever. © Copyright Moreton Bay Regional Council 2019

DCDB (Version April 2016) is reproduced with the permission of the State of Queensland



**OM-64 EORA
Overlay Map**





The Mill at Moreton
Bay PDA - Refer
to Part 10.2

PLANNING SCHEME
OVERLAY MAP - ENVIRONMENTAL
OFFSET RECEIVING AREAS

- Property boundaries
- Priority Development Area
- Receiving Area

Please read the following notes about this overlay map:

This overlay map only affects you if you are clearing native vegetation and are required to undertake offset planting. This map identifies the receiving areas within which offset planting could occur.

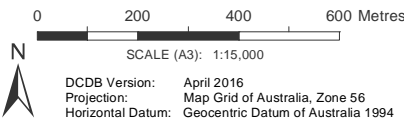
This overlay map assists with interpreting and applying development requirements throughout the planning scheme.

Inclusion on this map does not mean there are associated requirements.

Refer to the Values and constraints assessment criteria relating to Environmental areas in relevant zone code, local plan code and/or development codes for requirements associated with this overlay map.

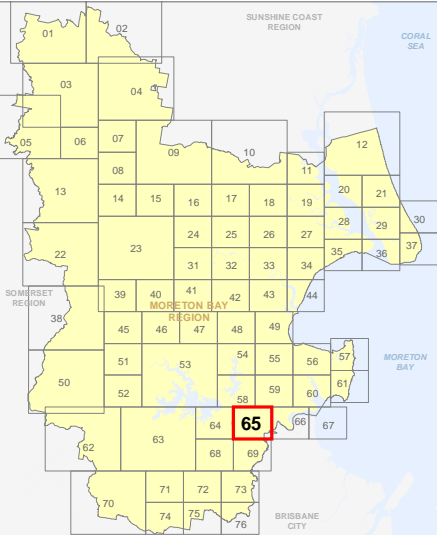
For further information regarding this overlay, please refer to the information sheets on Council's planning scheme website (www.moretonbay.qld.gov.au/mbrclplanningscheme) or contact council on 3205 0555.

Effective on and from XXXXX

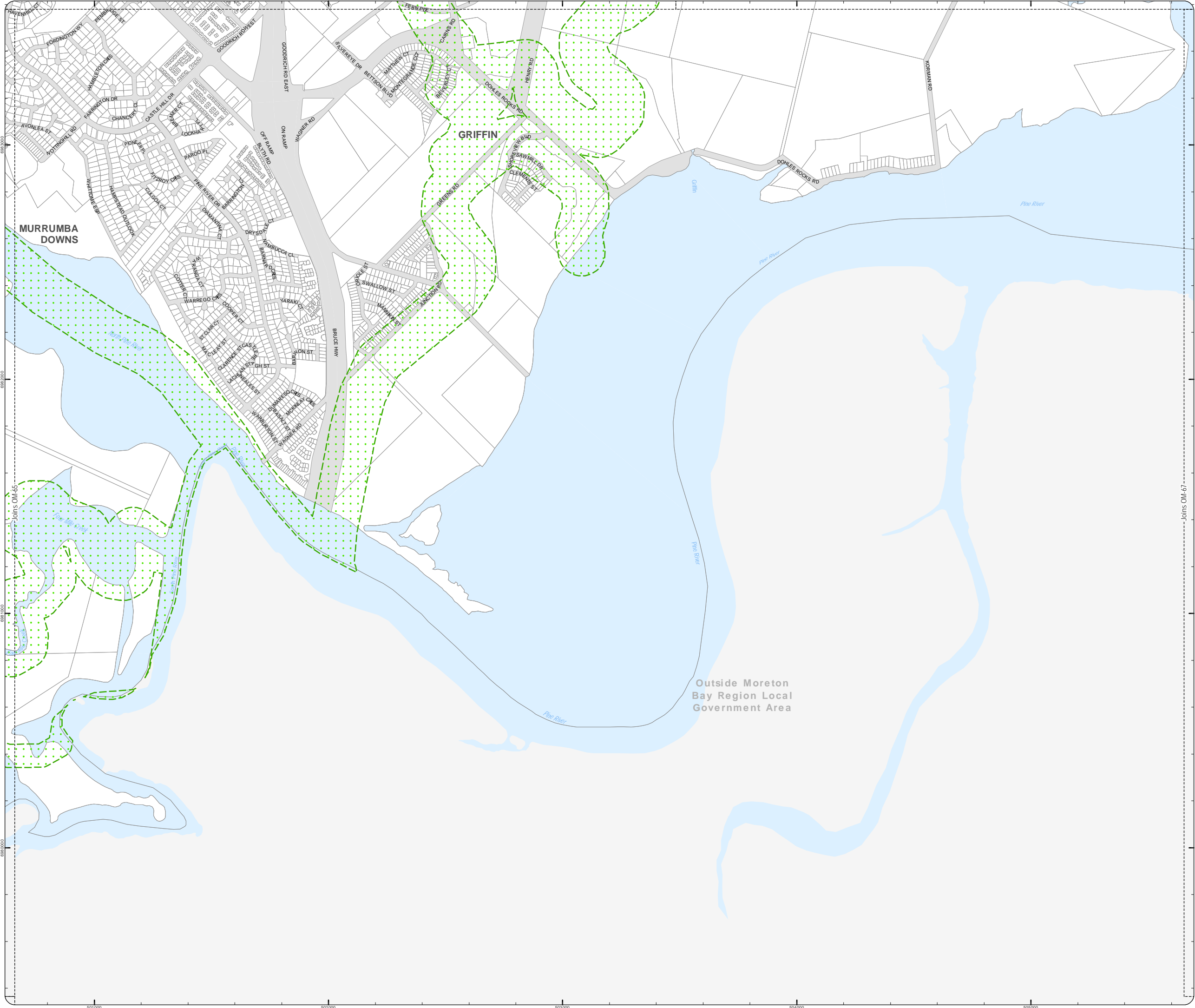


DISCLAIMER: Some of the information shown in this document has been provided to Council from external third parties. Council makes no representation and gives no warranty about the accuracy, reliability, completeness or suitability for any particular purpose of the information. Persons should not rely on the information shown in this document to make any decision with financial or legal implications and should instead rely on their own enquiries. To the full extent that it is able to do so in law, Council disclaims all liability (including liability in negligence) for all costs, losses and damages (including indirect and consequential costs, losses and damages) caused by or arising from anyone using or relying on the information shown in this document for any purpose whatsoever. © Copyright Moreton Bay Regional Council 2019



DCDB (Version April 2016) is reproduced with the permission of the State of Queensland



OM-65 EORA
Overlay Map



**PLANNING SCHEME
OVERLAY MAP - ENVIRONMENTAL
OFFSET RECEIVING AREAS**

-  Property boundaries
-  Receiving Area

Please read the following notes about this overlay map:

This overlay map only affects you if you are clearing native vegetation and are required to undertake offset planting. This map identifies the receiving areas within which offset planting could occur.

This overlay map assists with interpreting and applying development requirements throughout the planning scheme.

Inclusion on this map does not mean there are associated requirements.

Refer to the Values and constraints assessment criteria relating to Environmental areas in relevant zone code, local plan code and/or development codes for requirements associated with this overlay map.

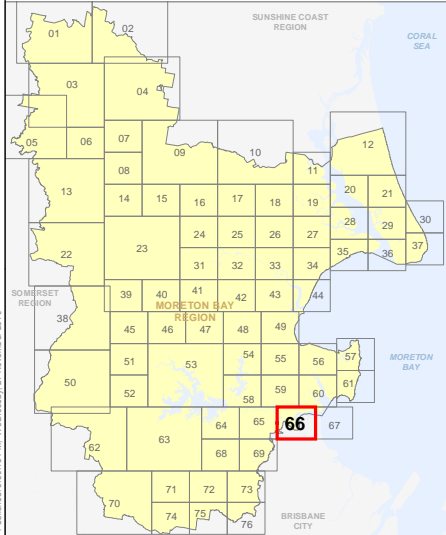
For further information regarding this overlay, please refer to the information sheets on Council's planning scheme website (www.moretonbay.qld.gov.au/mbrplanningscheme) or contact council on 3205 0555.

Effective on and from XXXXX



DISCLAIMER: Some of the information shown in this document has been provided to Council from external third parties. Council makes no representation and gives no warranty about the accuracy, reliability, completeness or suitability for any particular purpose of the information. Persons should not rely on the information shown in this document to make any decision with financial or legal implications and should instead rely on their own enquiries. To the full extent that it is able to do so in law, Council disclaims all liability (including liability in negligence) for all costs, losses and damages (including indirect and consequential costs, losses and damages) caused by or arising from anyone using or relying on the information shown in this document for any purpose whatsoever. © Copyright Moreton Bay Regional Council 2019

DCDB (Version April 2016) is reproduced with the permission of the State of Queensland



**OM-66 EORA
Overlay Map**



PLANNING SCHEME
OVERLAY MAP - ENVIRONMENTAL
OFFSET RECEIVING AREAS

- Property boundaries
- Receiving Area

Please read the following notes about this overlay map:

This overlay map only affects you if you are clearing native vegetation and are required to undertake offset planting. This map identifies the receiving areas within which offset planting could occur.

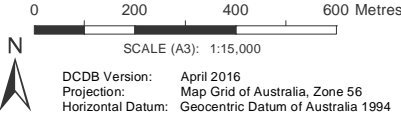
This overlay map assists with interpreting and applying development requirements throughout the planning scheme.

Inclusion on this map does not mean there are associated requirements.

Refer to the Values and constraints assessment criteria relating to Environmental areas in relevant zone code, local plan code and/or development codes for requirements associated with this overlay map.

For further information regarding this overlay, please refer to the information sheets on Council's planning scheme website (www.moretonbay.qld.gov.au/mbrclplanningscheme) or contact council on 3205 0555.

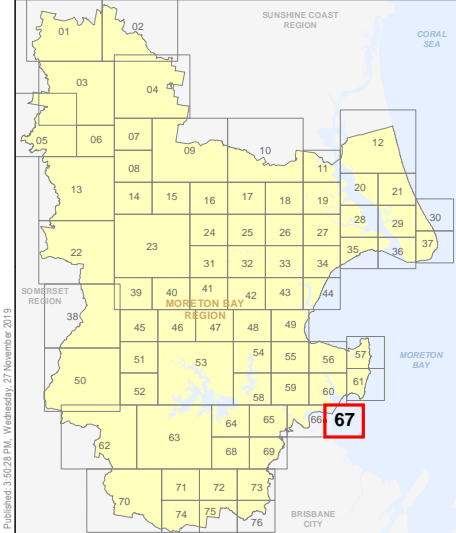
Effective on and from XXXXX



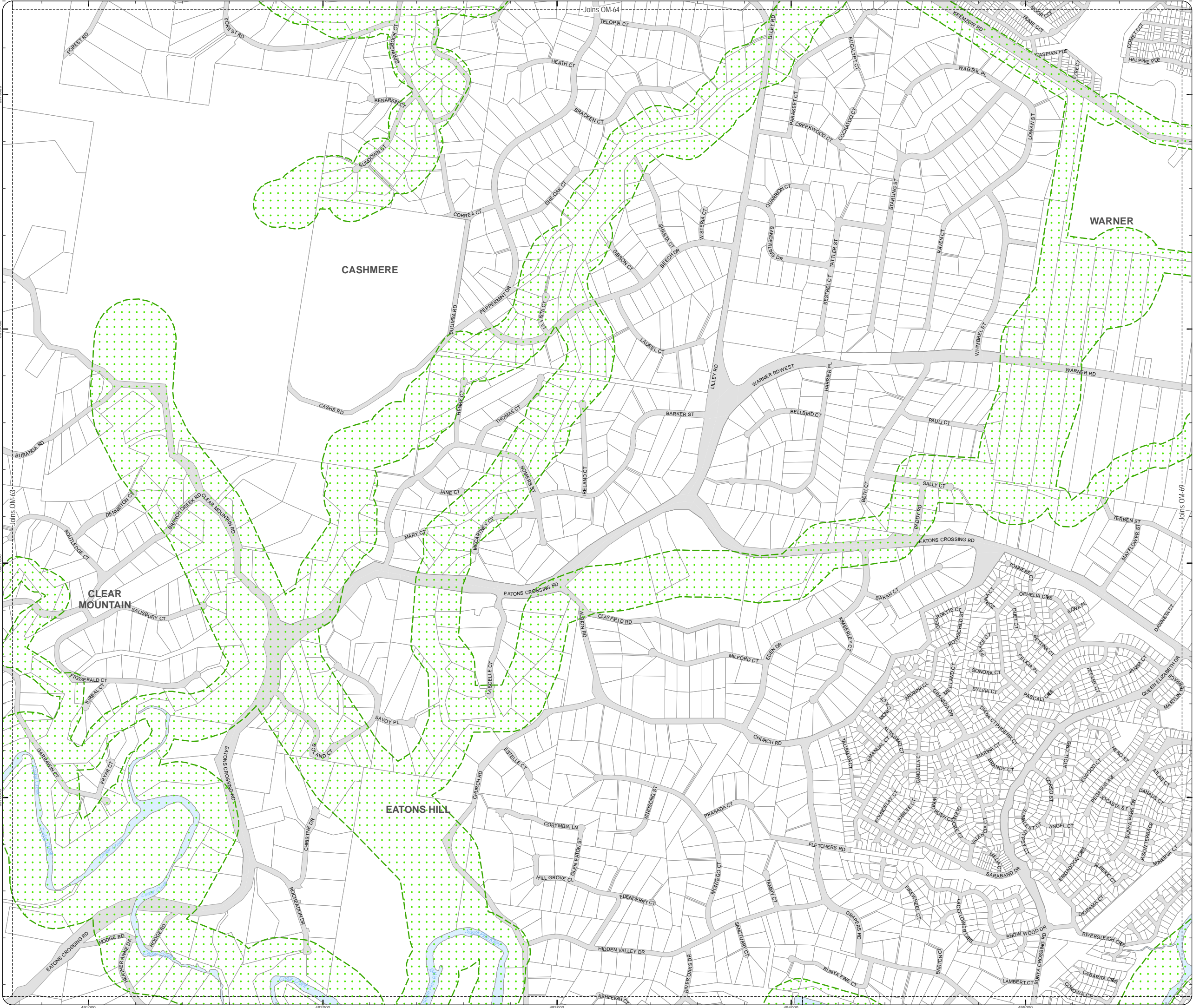
DCDB Version: April 2016
Projection: Map Grid of Australia, Zone 56
Horizontal Datum: Geocentric Datum of Australia 1994

DISCLAIMER: Some of the information shown in this document has been provided to Council from external third parties. Council makes no representation and gives no warranty about the accuracy, reliability, completeness or suitability for any particular purpose of the information. Persons should not rely on the information shown in this document to make any decision with financial or legal implications and should instead rely on their own enquiries. To the full extent that it is able to do so in law, Council disclaims all liability (including liability in negligence) for all costs, losses and damages (including indirect and consequential costs, losses and damages) caused by or arising from anyone using or relying on the information shown in this document for any purpose whatsoever.
© Copyright Moreton Bay Regional Council 2019

DCDB (Version April 2016) is reproduced with the permission of the State of Queensland



OM-67 EORA
Overlay Map



PLANNING SCHEME
OVERLAY MAP - ENVIRONMENTAL
OFFSET RECEIVING AREAS

- Property boundaries
- Receiving Area

Please read the following notes about this overlay map:

This overlay map only affects you if you are clearing native vegetation and are required to undertake offset planting. This map identifies the receiving areas within which offset planting could occur.

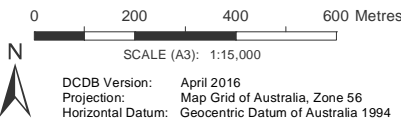
This overlay map assists with interpreting and applying development requirements throughout the planning scheme.

Inclusion on this map does not mean there are associated requirements.

Refer to the Values and constraints assessment criteria relating to Environmental areas in relevant zone code, local plan code and/or development codes for requirements associated with this overlay map.

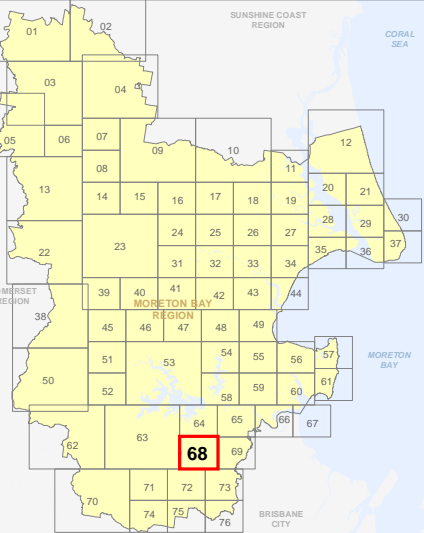
For further information regarding this overlay, please refer to the information sheets on Council's planning scheme website (www.moretonbay.qld.gov.au/mbrcplanningscheme) or contact council on 3205 0555.

Effective on and from XXXXX

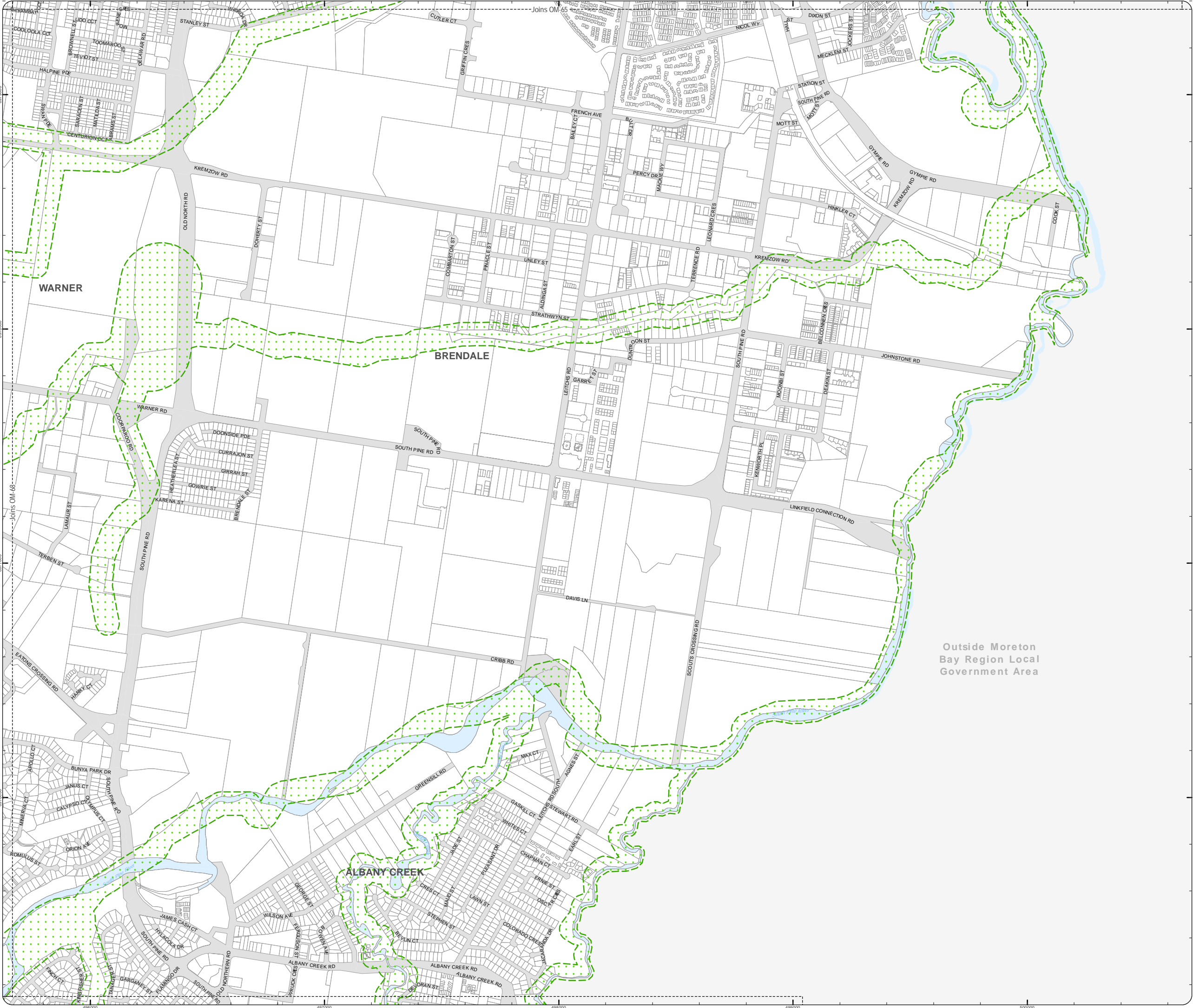


DISCLAIMER: Some of the information shown in this document has been provided to Council from external third parties. Council makes no representation and gives no warranty about the accuracy, reliability, completeness or suitability for any particular purpose of the information. Persons should not rely on the information shown in this document to make any decision with financial or legal implications and should instead rely on their own enquiries. To the full extent that it is able to do so in law, Council disclaims all liability (including liability in negligence) for all costs, losses and damages (including indirect and consequential costs, losses and damages) caused by or arising from anyone using or relying on the information shown in this document for any purpose whatsoever. © Copyright Moreton Bay Regional Council 2019

DCDB (Version April 2016) is reproduced with the permission of the State of Queensland



OM-68 EORA
Overlay Map



PLANNING SCHEME
OVERLAY MAP - ENVIRONMENTAL
OFFSET RECEIVING AREAS

- Property boundaries
- Receiving Area

Please read the following notes about this overlay map:

This overlay map only affects you if you are clearing native vegetation and are required to undertake offset planting. This map identifies the receiving areas within which offset planting could occur.

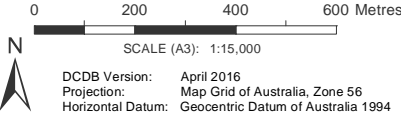
This overlay map assists with interpreting and applying development requirements throughout the planning scheme.

Inclusion on this map does not mean there are associated requirements.

Refer to the Values and constraints assessment criteria relating to Environmental areas in relevant zone code, local plan code and/or development codes for requirements associated with this overlay map.

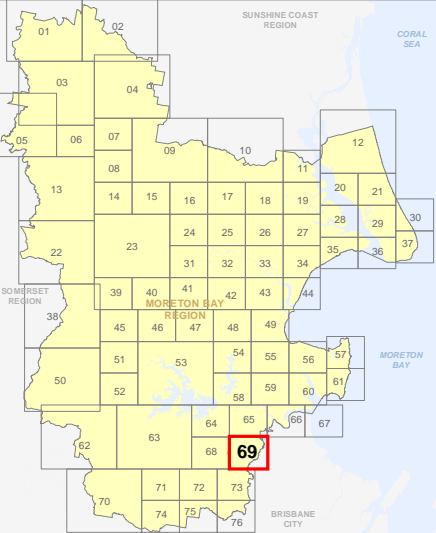
For further information regarding this overlay, please refer to the information sheets on Council's planning scheme website (www.moretonbay.qld.gov.au/mbrplanningscheme) or contact council on 3205 0555.

Effective on and from XXXXX



DISCLAIMER: Some of the information shown in this document has been provided to Council from external third parties. Council makes no representation and gives no warranty about the accuracy, reliability, completeness or suitability for any particular purpose of the information. Persons should not rely on the information shown in this document to make any decision with financial or legal implications and should instead rely on their own enquiries. To the full extent that it is able to do so in law, Council disclaims all liability (including liability in negligence) for all costs, losses and damages (including indirect and consequential costs, losses and damages) caused by or arising from anyone using or relying on the information shown in this document for any purpose whatsoever. © Copyright Moreton Bay Regional Council 2019

DCDB (Version April 2016) is reproduced with the permission of the State of Queensland



OM-69 EORA
Overlay Map

PLANNING SCHEME
OVERLAY MAP - ENVIRONMENTAL
OFFSET RECEIVING AREAS

- Property boundaries
- Receiving Area

Please read the following notes about this overlay map:

This overlay map only affects you if you are clearing native vegetation and are required to undertake offset planting. This map identifies the receiving areas within which offset planting could occur.

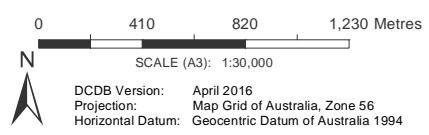
This overlay map assists with interpreting and applying development requirements throughout the planning scheme.

Inclusion on this map does not mean there are associated requirements.

Refer to the Values and constraints assessment criteria relating to Environmental areas in relevant zone code, local plan code and/or development codes for requirements associated with this overlay map.

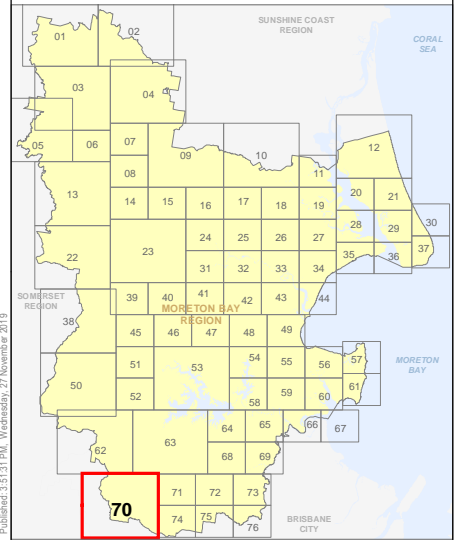
For further information regarding this overlay, please refer to the information sheets on Council's planning scheme website (www.moretonbay.qld.gov.au/mbrcplanningscheme) or contact council on 3205 0555.

Effective on and from XXXXX

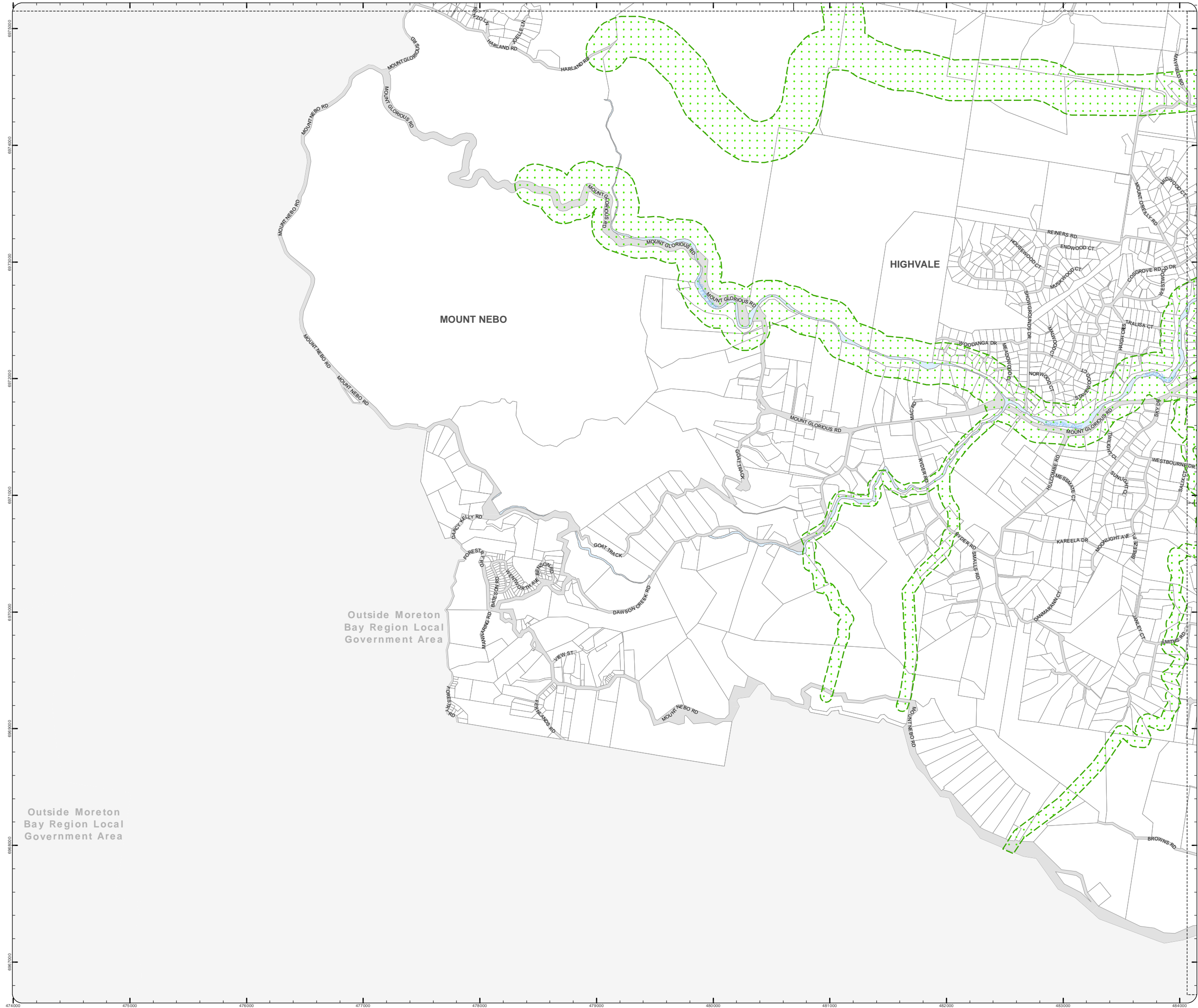


DISCLAIMER: Some of the information shown in this document has been provided to Council from external third parties. Council makes no representation and gives no warranty about the accuracy, reliability, completeness or suitability for any particular purpose of the information. Persons should not rely on the information shown in this document to make any decision with financial or legal implications and should instead rely on their own enquiries. To the full extent that it is able to do so in law, Council disclaims all liability (including liability in negligence) for all costs, losses and damages (including indirect and consequential costs, losses and damages) caused by or arising from anyone using or relying on the information shown in this document for any purpose whatsoever. © Copyright Moreton Bay Regional Council 2019

DCDB (Version April 2016) is reproduced with the permission of the State of Queensland

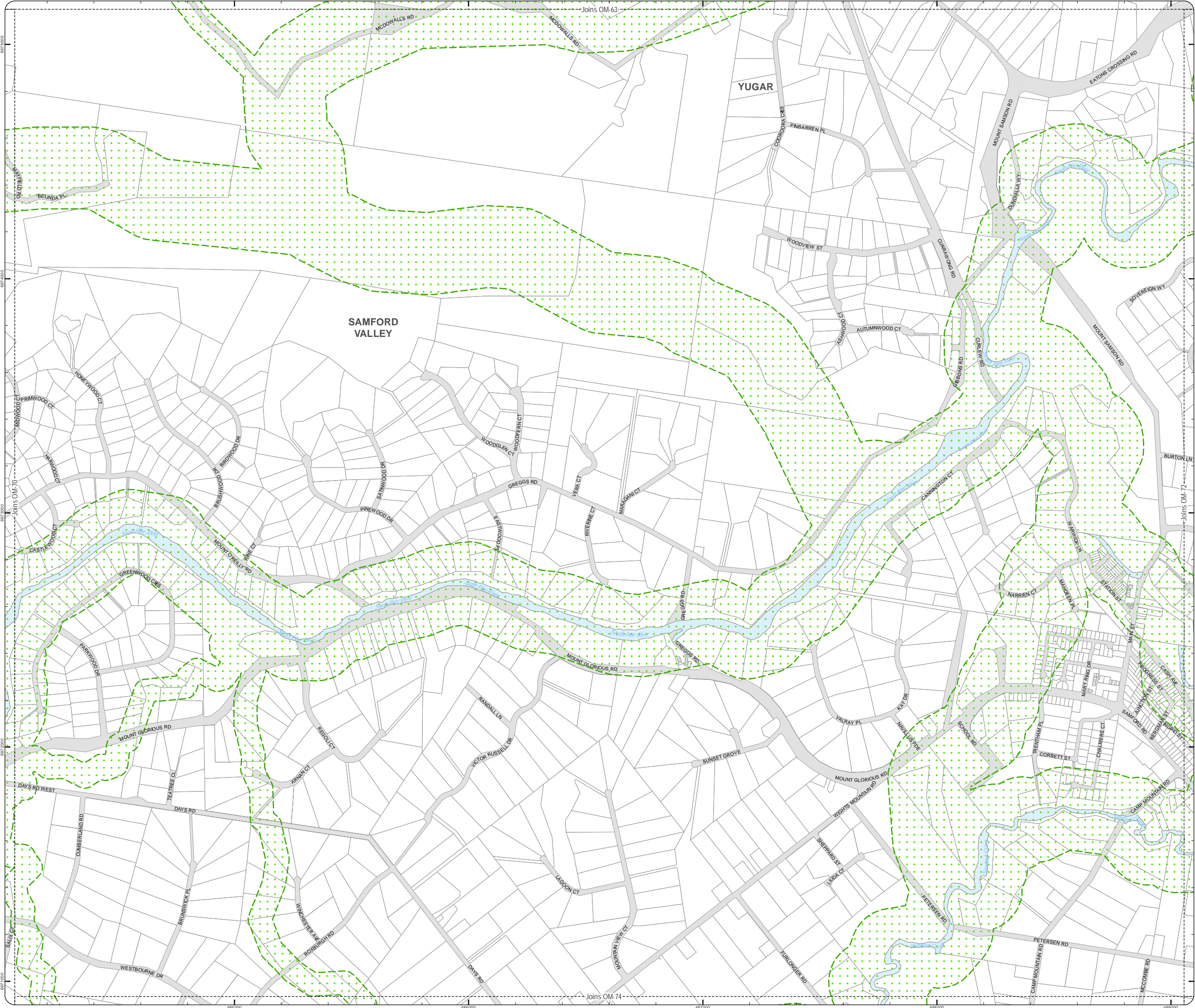


OM-70 EORA
Overlay Map



Outside Moreton
Bay Region Local
Government Area

Outside Moreton
Bay Region Local
Government Area



PLANNING SCHEME
OVERLAY MAP - ENVIRONMENTAL
OFFSET RECEIVING AREAS

- Property boundaries
- Receiving Area

Please read the following notes about this overlay map:

This overlay map only affects you if you are clearing native vegetation and are required to undertake offset planting. This map identifies the receiving areas within which offset planting could occur.

This overlay map assists with interpreting and applying development requirements throughout the planning scheme.

Inclusion on this map does not mean there are associated requirements.

Refer to the Values and constraints assessment criteria relating to Environmental areas in relevant zone code, local plan code and/or development codes for requirements associated with this overlay map.

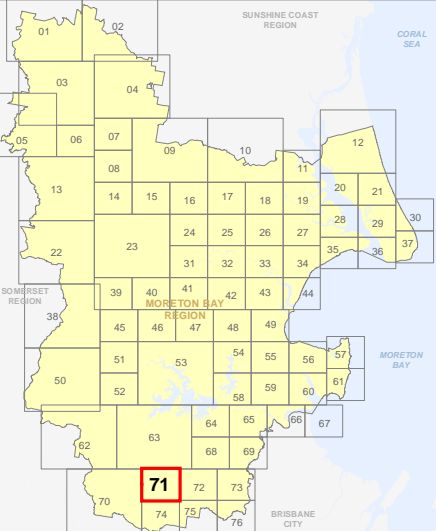
For further information regarding this overlay, please refer to the information sheets on Council's planning scheme website (www.moretonbay.qld.gov.au/mbrclplanningscheme) or contact council on 3205 0555.

Effective on and from XXXXX

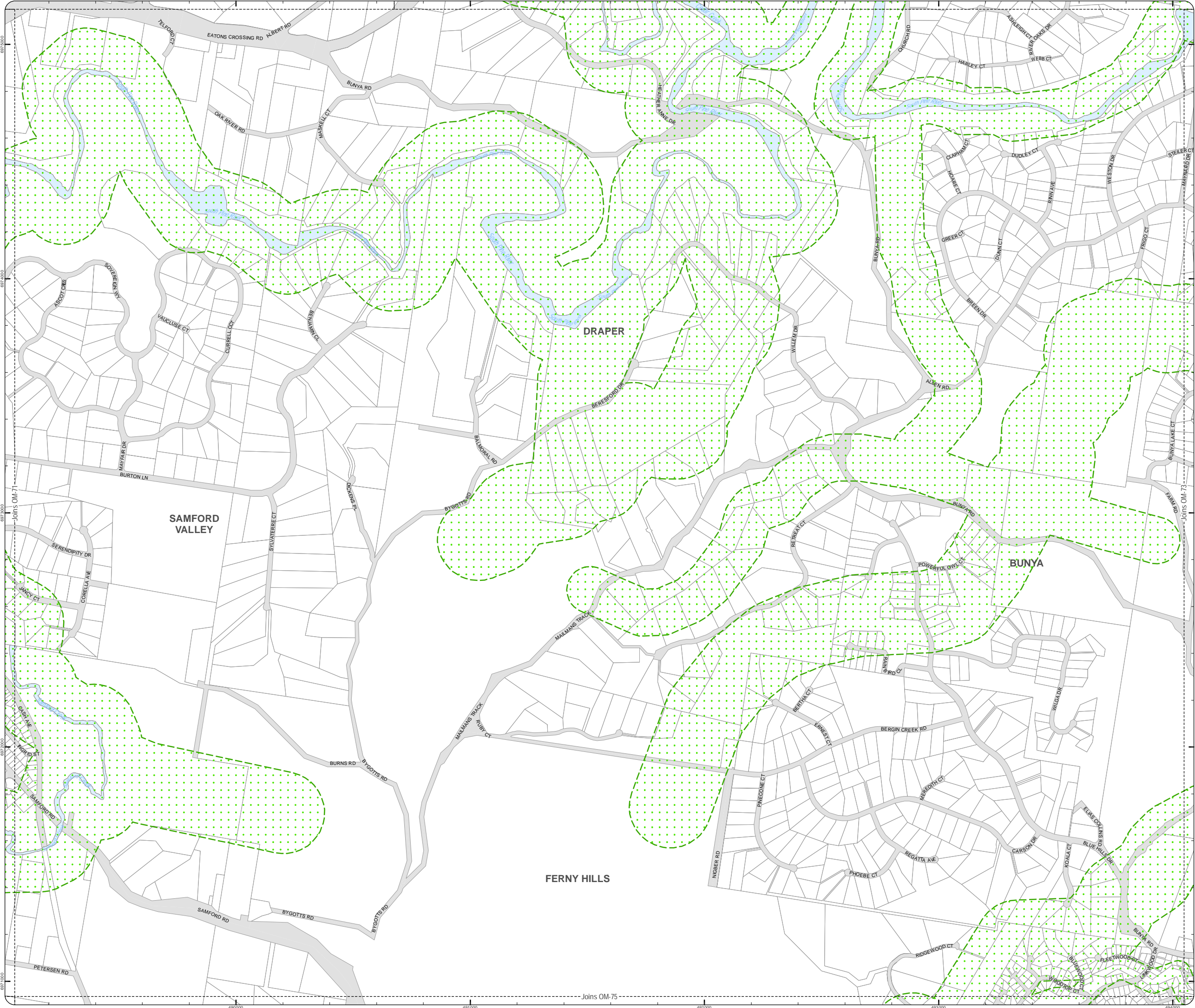


DISCLAIMER: Some of the information shown in this document has been provided to Council from external third parties. Council makes no representation and gives no warranty about the accuracy, reliability, completeness or suitability for any particular purpose of the information. Persons should not rely on the information shown in this document to make any decision with financial or legal implications and should instead rely on their own enquiries. To the full extent that it is able to do so in law, Council disclaims all liability (including liability in negligence) for all costs, losses and damages (including indirect and consequential costs, losses and damages) caused by or arising from anyone using or relying on the information shown in this document for any purpose whatsoever. © Copyright Moreton Bay Regional Council 2019



DCDB (Version April 2016) is reproduced with the permission of the State of Queensland



OM-71 EORA
Overlay Map



**PLANNING SCHEME
OVERLAY MAP - ENVIRONMENTAL
OFFSET RECEIVING AREAS**

-  Property boundaries
-  Receiving Area

Please read the following notes about this overlay map:

This overlay map only affects you if you are clearing native vegetation and are required to undertake offset planting. This map identifies the receiving areas within which offset planting could occur.

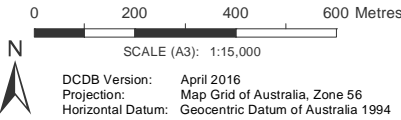
This overlay map assists with interpreting and applying development requirements throughout the planning scheme.

Inclusion on this map does not mean there are associated requirements.

Refer to the Values and constraints assessment criteria relating to Environmental areas in relevant zone code, local plan code and/or development codes for requirements associated with this overlay map.

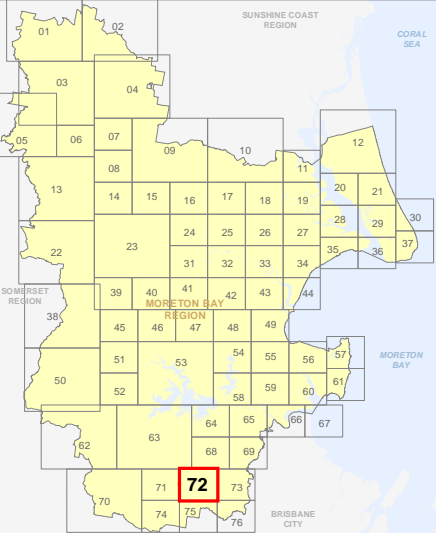
For further information regarding this overlay, please refer to the information sheets on Council's planning scheme website (www.moretonbay.qld.gov.au/mbr/planningscheme) or contact council on 3205 0555.

Effective on and from XXXXX

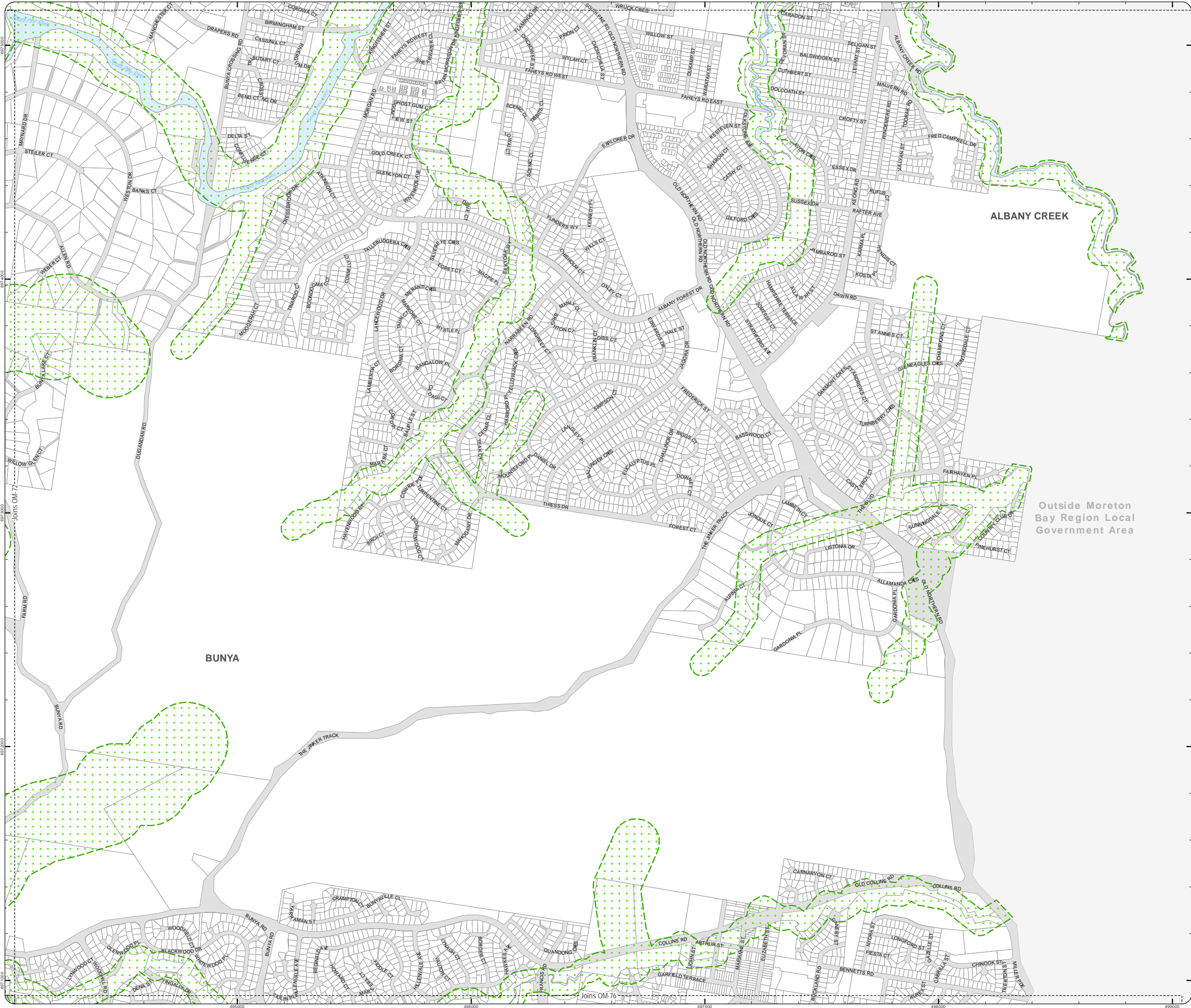


DISCLAIMER: Some of the information shown in this document has been provided to Council from external third parties. Council makes no representation and gives no warranty about the accuracy, reliability, completeness or suitability for any particular purpose of the information. Persons should not rely on the information shown in this document to make any decision with financial or legal implications and should instead rely on their own enquiries. To the full extent that it is able to do so in law, Council disclaims all liability (including liability in negligence) for all costs, losses and damages (including indirect and consequential costs, losses and damages) caused by or arising from anyone using or relying on the information shown in this document for any purpose whatsoever. © Copyright Moreton Bay Regional Council 2019

DCDB (Version April 2016) is reproduced with the permission of the State of Queensland



**OM-72 EORA
Overlay Map**



PLANNING SCHEME
OVERLAY MAP - ENVIRONMENTAL
OFFSET RECEIVING AREAS

- Property boundaries
- Receiving Area

Please read the following notes about this overlay map:

This overlay map only affects you if you are clearing native vegetation and are required to undertake offset planting. This map identifies the receiving areas within which offset planting could occur.

This overlay map assists with interpreting and applying development requirements throughout the planning scheme.

Inclusion on this map does not mean there are associated requirements.

Refer to the Values and constraints assessment criteria relating to Environmental areas in relevant zone code, local plan code and/or development codes for requirements associated with this overlay map.

For further information regarding this overlay, please refer to the information sheets on Council's planning scheme website (www.moretonbay.qld.gov.au/mbrclplanningscheme) or contact council on 3205 0555.

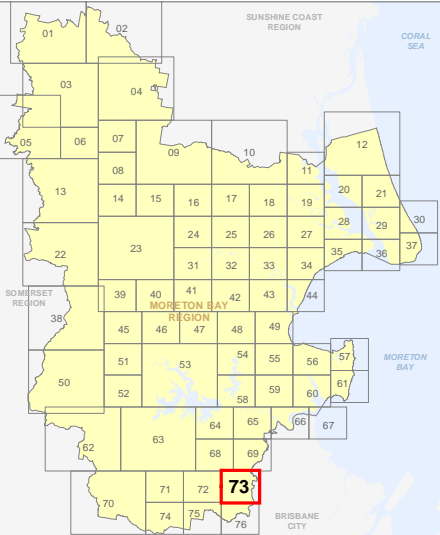
Effective on and from XXXXX



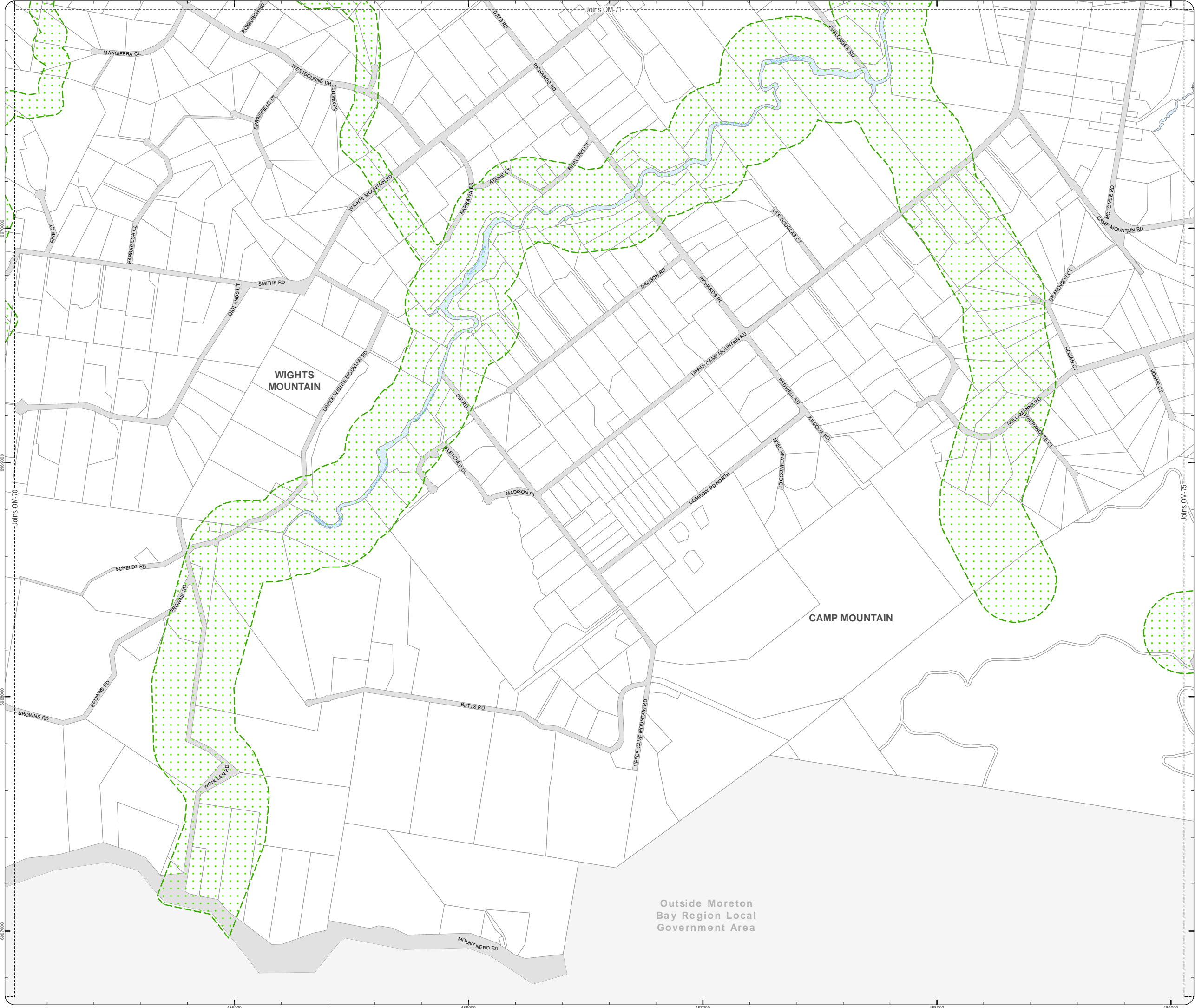
DCDB Version: April 2016
Projection: Map Grid of Australia, Zone 56
Horizontal Datum: Geocentric Datum of Australia 1994

DISCLAIMER: Some of the information shown in this document has been provided to Council from external third parties. Council makes no representation and gives no warranty about the accuracy, reliability, completeness or suitability for any particular purpose of the information. Persons should not rely on the information shown in this document to make any decision with financial or legal implications and should instead rely on their own enquiries. To the full extent that it is able to do so in law, Council disclaims all liability (including liability in negligence) for all costs, losses and damages (including indirect and consequential costs, losses and damages) caused by or arising from anyone using or relying on the information shown in this document for any purpose whatsoever. © Copyright Moreton Bay Regional Council 2019

DCDB (Version April 2016) is reproduced with the permission of the State of Queensland



OM-73 EORA
Overlay Map



PLANNING SCHEME
OVERLAY MAP - ENVIRONMENTAL
OFFSET RECEIVING AREAS

- Property boundaries
- Receiving Area

Please read the following notes about this overlay map:

This overlay map only affects you if you are clearing native vegetation and are required to undertake offset planting. This map identifies the receiving areas within which offset planting could occur.

This overlay map assists with interpreting and applying development requirements throughout the planning scheme.

Inclusion on this map does not mean there are associated requirements.

Refer to the Values and constraints assessment criteria relating to Environmental areas in relevant zone code, local plan code and/or development codes for requirements associated with this overlay map.

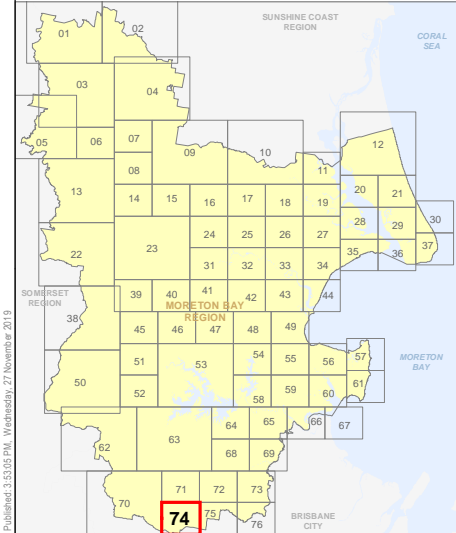
For further information regarding this overlay, please refer to the information sheets on Council's planning scheme website (www.moretonbay.qld.gov.au/mbrclplanningscheme) or contact council on 3205 0555.

Effective on and from XXXXX

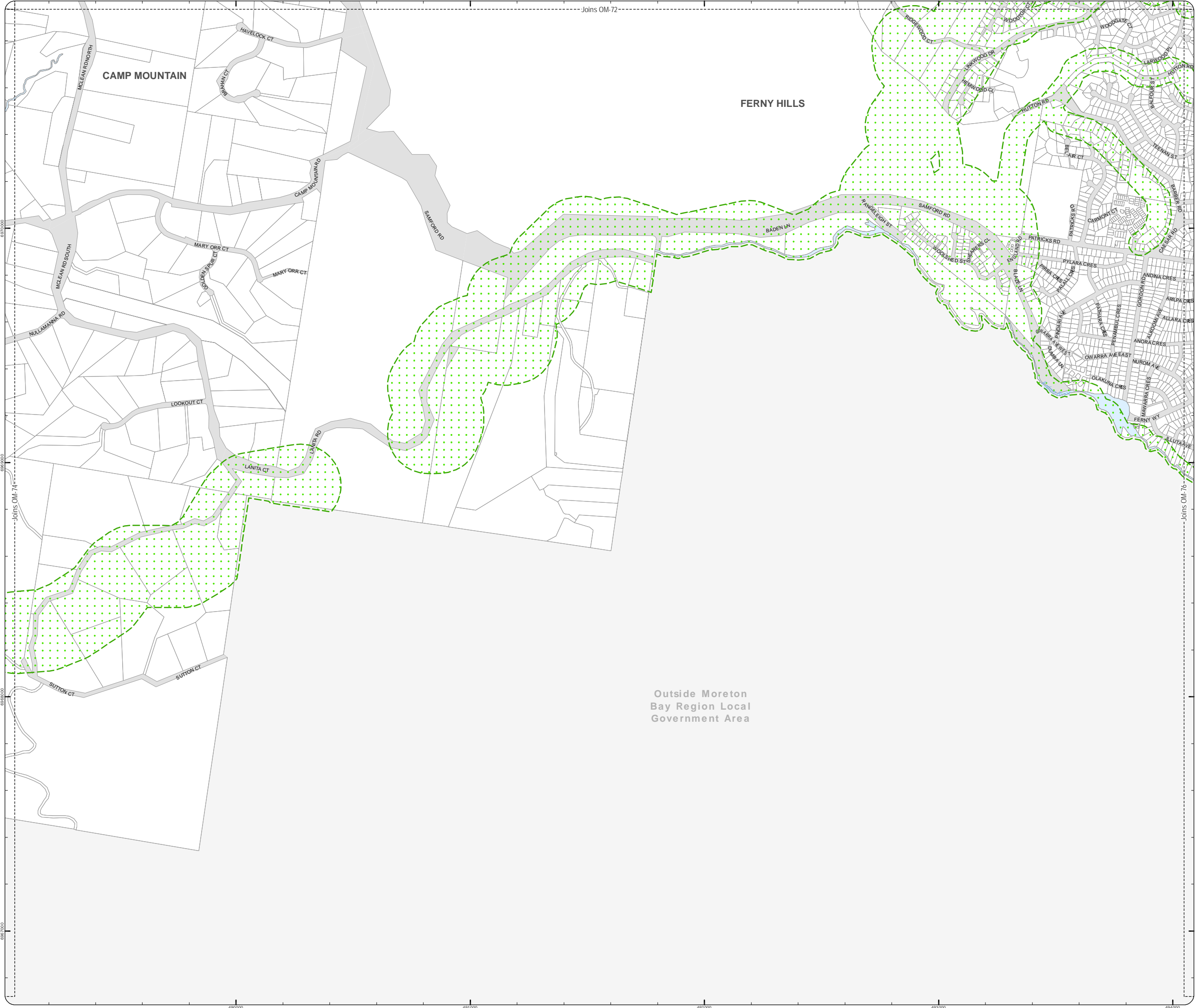


DISCLAIMER: Some of the information shown in this document has been provided to Council from external third parties. Council makes no representation and gives no warranty about the accuracy, reliability, completeness or suitability for any particular purpose of the information. Persons should not rely on the information shown in this document to make any decision with financial or legal implications and should instead rely on their own enquiries. To the full extent that it is able to do so in law, Council disclaims all liability (including liability in negligence) for all costs, losses and damages (including indirect and consequential costs, losses and damages) caused by or arising from anyone using or relying on the information shown in this document for any purpose whatsoever. © Copyright Moreton Bay Regional Council 2019

DCDB (Version April 2016) is reproduced with the permission of the State of Queensland



OM-74 EORA
Overlay Map



PLANNING SCHEME
OVERLAY MAP - ENVIRONMENTAL
OFFSET RECEIVING AREAS

- Property boundaries
- Receiving Area

Please read the following notes about this overlay map:

This overlay map only affects you if you are clearing native vegetation and are required to undertake offset planting. This map identifies the receiving areas within which offset planting could occur.

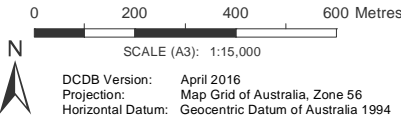
This overlay map assists with interpreting and applying development requirements throughout the planning scheme.

Inclusion on this map does not mean there are associated requirements.

Refer to the Values and constraints assessment criteria relating to Environmental areas in relevant zone code, local plan code and/or development codes for requirements associated with this overlay map.

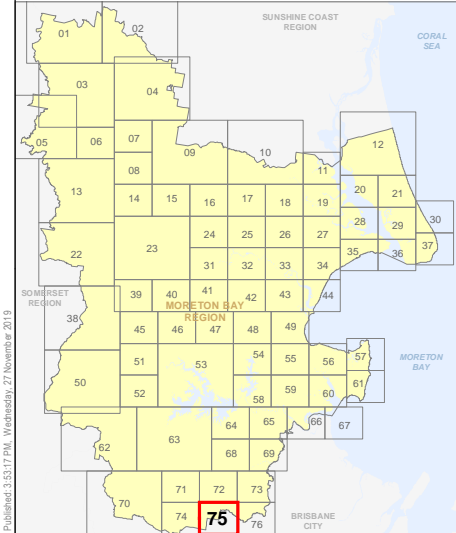
For further information regarding this overlay, please refer to the information sheets on Council's planning scheme website (www.moretonbay.qld.gov.au/mbrcplanningscheme) or contact council on 3205 0555.

Effective on and from XXXXX



DISCLAIMER: Some of the information shown in this document has been provided to Council from external third parties. Council makes no representation and gives no warranty about the accuracy, reliability, completeness or suitability for any particular purpose of the information. Persons should not rely on the information shown in this document to make any decision with financial or legal implications and should instead rely on their own enquiries. To the full extent that it is able to do so in law, Council disclaims all liability (including liability in negligence) for all costs, losses and damages (including indirect and consequential costs, losses and damages) caused by or arising from anyone using or relying on the information shown in this document for any purpose whatsoever. © Copyright Moreton Bay Regional Council 2019

DCDB (Version April 2016) is reproduced with the permission of the State of Queensland



OM-75 EORA
Overlay Map



PLANNING SCHEME
OVERLAY MAP - ENVIRONMENTAL
OFFSET RECEIVING AREAS

- Property boundaries
- Receiving Area

Please read the following notes about this overlay map:

This overlay map only affects you if you are clearing native vegetation and are required to undertake offset planting. This map identifies the receiving areas within which offset planting could occur.

This overlay map assists with interpreting and applying development requirements throughout the planning scheme.

Inclusion on this map does not mean there are associated requirements.

Refer to the Values and constraints assessment criteria relating to Environmental areas in relevant zone code, local plan code and/or development codes for requirements associated with this overlay map.

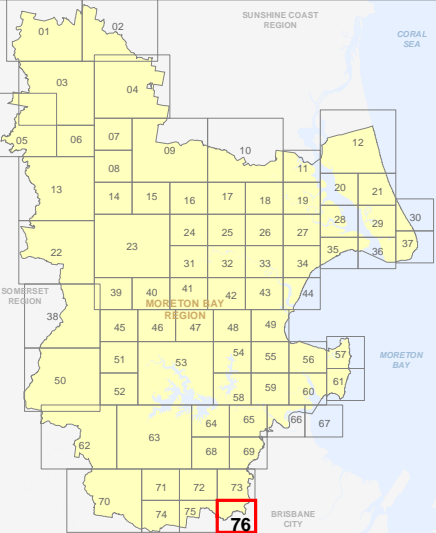
For further information regarding this overlay, please refer to the information sheets on Council's planning scheme website (www.moretonbay.qld.gov.au/mbrcplanningscheme) or contact council on 3205 0555.

Effective on and from XXXXX



DISCLAIMER: Some of the information shown in this document has been provided to Council from external third parties. Council makes no representation and gives no warranty about the accuracy, reliability, completeness or suitability for any particular purpose of the information. Persons should not rely on the information shown in this document to make any decision with financial or legal implications and should instead rely on their own enquiries. To the full extent that it is able to do so in law, Council disclaims all liability (including liability in negligence) for all costs, losses and damages (including indirect and consequential costs, losses and damages) caused by or arising from anyone using or relying on the information shown in this document for any purpose whatsoever. © Copyright Moreton Bay Regional Council 2019

DCDB (Version April 2016) is reproduced with the permission of the State of Queensland



OM-76 EORA
Overlay Map