



PLANNING SCHEME
OVERLAY MAP - COMMUNITY ACTIVITIES
AND NEIGHBOURHOOD HUBS

- Property boundaries
- Community activity
- Neighbourhood hub

Please read the following notes about this map:

This overlay map only affects you if your property is identified as a Community Activity or Neighbourhood Hub, and you wish to develop (e.g. build, extend or change use).

This map shows locations of community activities and neighbourhood hubs in the General residential zone, Rural residential zone, Emerging community zone and Industry zone.

Where land is identified on this map, some retail, commercial and community uses may be supported and alternative levels of assessment (type of application) and alternative requirements may apply to development.

A neighbourhood hub is a cluster of non-residential uses, for example a shop, office, café, hardware store and dry cleaner.

Community activities include, but are not limited to:

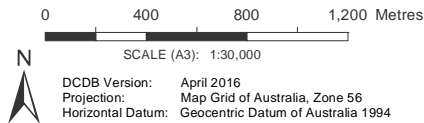
- libraries, museums and art galleries
- community centres, clubs and the like
- educational establishments including schools, kindergartens and tertiary institutions
- child care centres
- community care centres
- places of worship
- emergency services

This overlay map assists with interpreting tables of assessment in Part 5 and applying development requirements throughout the planning scheme.

Refer to the relevant table of assessments and zone code, local plan code and/or development codes for requirements associated with this overlay map.

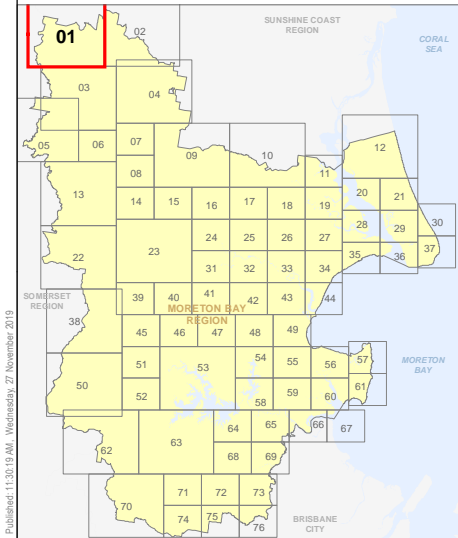
For further information regarding this overlay map, please refer to the Community activity and Neighbourhood hubs information sheet on Council's website (www.moretonbay.qld.gov.au/mbrclanningscheme) or contact council on 3205 0555.

Effective on and from XXXXX



DISCLAIMER: Some of the information shown in this document has been provided to Council from external third parties. Council makes no representation and gives no warranty about the accuracy, reliability, completeness or suitability for any particular purpose of the information. Persons should not rely on the information shown in this document to make any decision with financial or legal implications and should instead rely on their own enquiries. To the full extent that it is able to do so in law, Council disclaims all liability (including liability in negligence) for all costs, losses and damages (including indirect and consequential costs, losses and damages) caused by or arising from anyone using or relying on the information shown in this document for any purpose whatsoever. © Copyright Moreton Bay Regional Council 2019

DCDB (Version April 2016) is reproduced with the permission of the State of Queensland



OM-1 CANH
Overlay Map



PLANNING SCHEME
OVERLAY MAP - COMMUNITY ACTIVITIES
AND NEIGHBOURHOOD HUBS

- Property boundaries
- Community activity
- Neighbourhood hub

Please read the following notes about this map:

This overlay map only affects you if your property is identified as a Community Activity or Neighbourhood Hub, and you wish to develop (e.g. build, extend or change use).

This map shows locations of community activities and neighbourhood hubs in the General residential zone, Rural residential zone, Emerging community zone and Industry zone.

Where land is identified on this map, some retail, commercial and community uses may be supported and alternative levels of assessment (type of application) and alternative requirements may apply to development.

A neighbourhood hub is a cluster of non-residential uses, for example a shop, office, café, hardware store and dry cleaner.

Community activities include, but are not limited to:

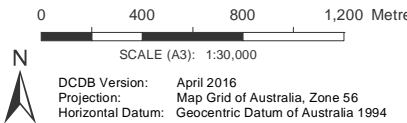
- libraries, museums and art galleries
- community centres, clubs and the like
- educational establishments including schools, kindergartens and tertiary institutions
- child care centres
- community care centres
- places of worship
- emergency services

This overlay map assists with interpreting tables of assessment in Part 5 and applying development requirements throughout the planning scheme.

Refer to the relevant table of assessments and zone code, local plan code and/or development codes for requirements associated with this overlay map.

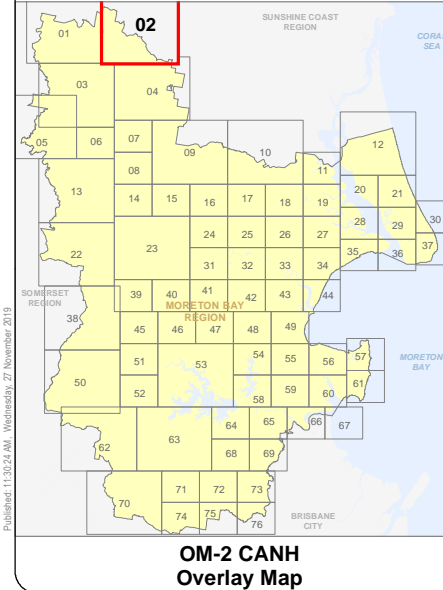
For further information regarding this overlay map, please refer to the Community activity and Neighbourhood hubs information sheet on Council's website (www.moretonbay.qld.gov.au/mbrcplanningscheme) or contact council on 3205 0555.

Effective on and from XXXXX



DISCLAIMER: Some of the information shown in this document has been provided to Council from external third parties. Council makes no representation and gives no warranty about the accuracy, reliability, completeness or suitability for any particular purpose of the information. Persons should not rely on the information shown in this document to make any decision with financial or legal implications and should instead rely on their own enquiries. To the full extent that it is able to do so in law, Council disclaims all liability (including liability in negligence) for all costs, losses and damages (including indirect and consequential costs, losses and damages) caused by or arising from anyone using or relying on the information shown in this document for any purpose whatsoever. © Copyright Moreton Bay Regional Council 2019

DCDB (Version April 2016) is reproduced with the permission of the State of Queensland





**PLANNING SCHEME
OVERLAY MAP - COMMUNITY ACTIVITIES
AND NEIGHBOURHOOD HUBS**

- Property boundaries
- Community activity
- Neighbourhood hub

Please read the following notes about this map:

This overlay map only affects you if your property is identified as a Community Activity or Neighbourhood Hub, and you wish to develop (e.g. build, extend or change use).

This map shows locations of community activities and neighbourhood hubs in the General residential zone, Rural residential zone, Emerging community zone and Industry zone.

Where land is identified on this map, some retail, commercial and community uses may be supported and alternative levels of assessment (type of application) and alternative requirements may apply to development.

A neighbourhood hub is a cluster of non-residential uses, for example a shop, office, café, hardware store and dry cleaner.

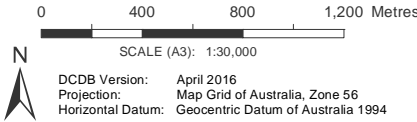
- Community activities include, but are not limited to:
- libraries, museums and art galleries
 - community centres, clubs and the like
 - educational establishments including schools, kindergartens and tertiary institutions
 - child care centres
 - community care centres
 - places of worship
 - emergency services

This overlay map assists with interpreting tables of assessment in Part 5 and applying development requirements throughout the planning scheme.

Refer to the relevant table of assessments and zone code, local plan code and/or development codes for requirements associated with this overlay map.

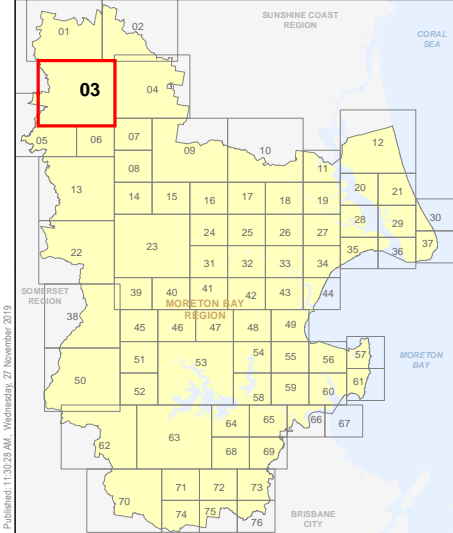
For further information regarding this overlay map, please refer to the Community activity and Neighbourhood hubs information sheet on Council's website (www.moretonbay.qld.gov.au/mbrclanningscheme) or contact council on 3205 0555.

Effective on and from XXXXX

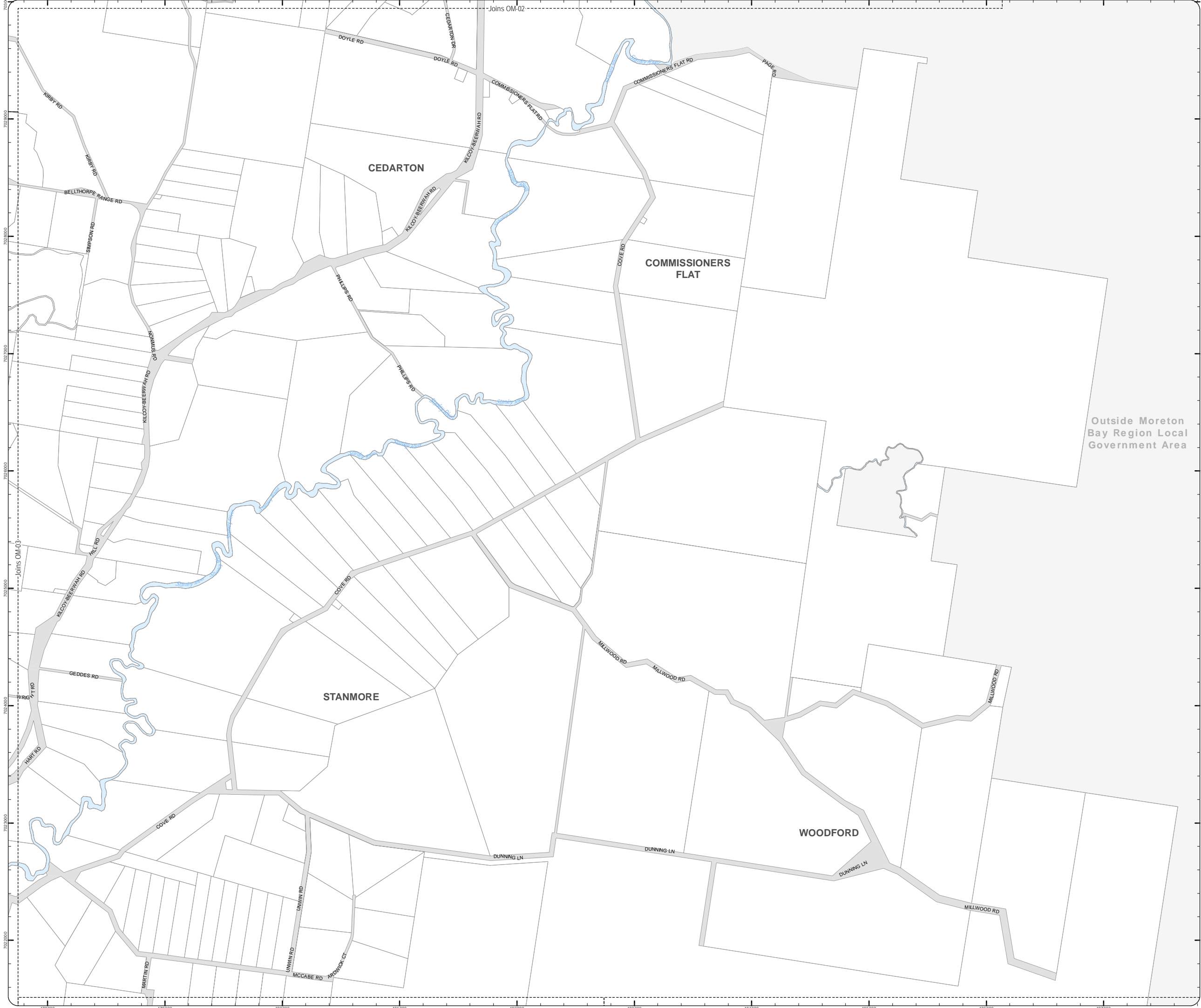


DISCLAIMER: Some of the information shown in this document has been provided to Council from external third parties. Council makes no representation and gives no warranty about the accuracy, reliability, completeness or suitability for any particular purpose of the information. Persons should not rely on the information shown in this document to make any decision with financial or legal implications and should instead rely on their own enquiries. To the full extent that it is able to do so in law, Council disclaims all liability (including liability in negligence) for all costs, losses and damages (including indirect and consequential costs, losses and damages) caused by or arising from anyone using or relying on the information shown in this document for any purpose whatsoever. © Copyright Moreton Bay Regional Council 2019

DCDB (Version April 2016) is reproduced with the permission of the State of Queensland



**OM-3 CANH
Overlay Map**



Please Note: Do Not Print using "Page Scaling: Fit to Printable Area", this will distort the scale of the map and impacts quality of text and linework. Please print using setup of A3 paper size and Landscape orientation, with "Page Scaling: None", and you will not see this message.

PLANNING SCHEME
OVERLAY MAP - COMMUNITY ACTIVITIES
AND NEIGHBOURHOOD HUBS

- Property boundaries
- Community activity
- Neighbourhood hub

Please read the following notes about this map:

This overlay map only affects you if your property is identified as a Community Activity or Neighbourhood Hub, and you wish to develop (e.g. build, extend or change use).

This map shows locations of community activities and neighbourhood hubs in the General residential zone, Rural residential zone, Emerging community zone and Industry zone.

Where land is identified on this map, some retail, commercial and community uses may be supported and alternative levels of assessment (type of application) and alternative requirements may apply to development.

A neighbourhood hub is a cluster of non-residential uses, for example a shop, office, café, hardware store and dry cleaner.

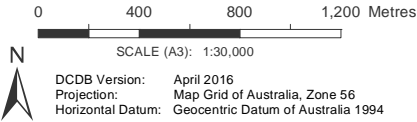
- Community activities include, but are not limited to:
- libraries, museums and art galleries
 - community centres, clubs and the like
 - educational establishments including schools, kindergartens and tertiary institutions
 - child care centres
 - community care centres
 - places of worship
 - emergency services

This overlay map assists with interpreting tables of assessment in Part 5 and applying development requirements throughout the planning scheme.

Refer to the relevant table of assessments and zone code, local plan code and/or development codes for requirements associated with this overlay map.

For further information regarding this overlay map, please refer to the Community activity and Neighbourhood hubs information sheet on Council's website (www.moretonbay.qld.gov.au/mbrclanningscheme) or contact council on 3205 0555.

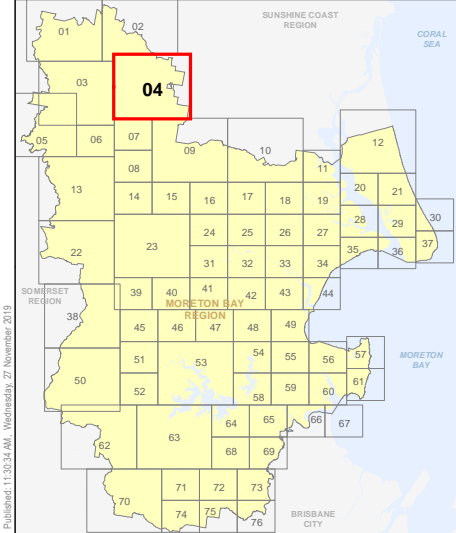
Effective on and from XXXXX



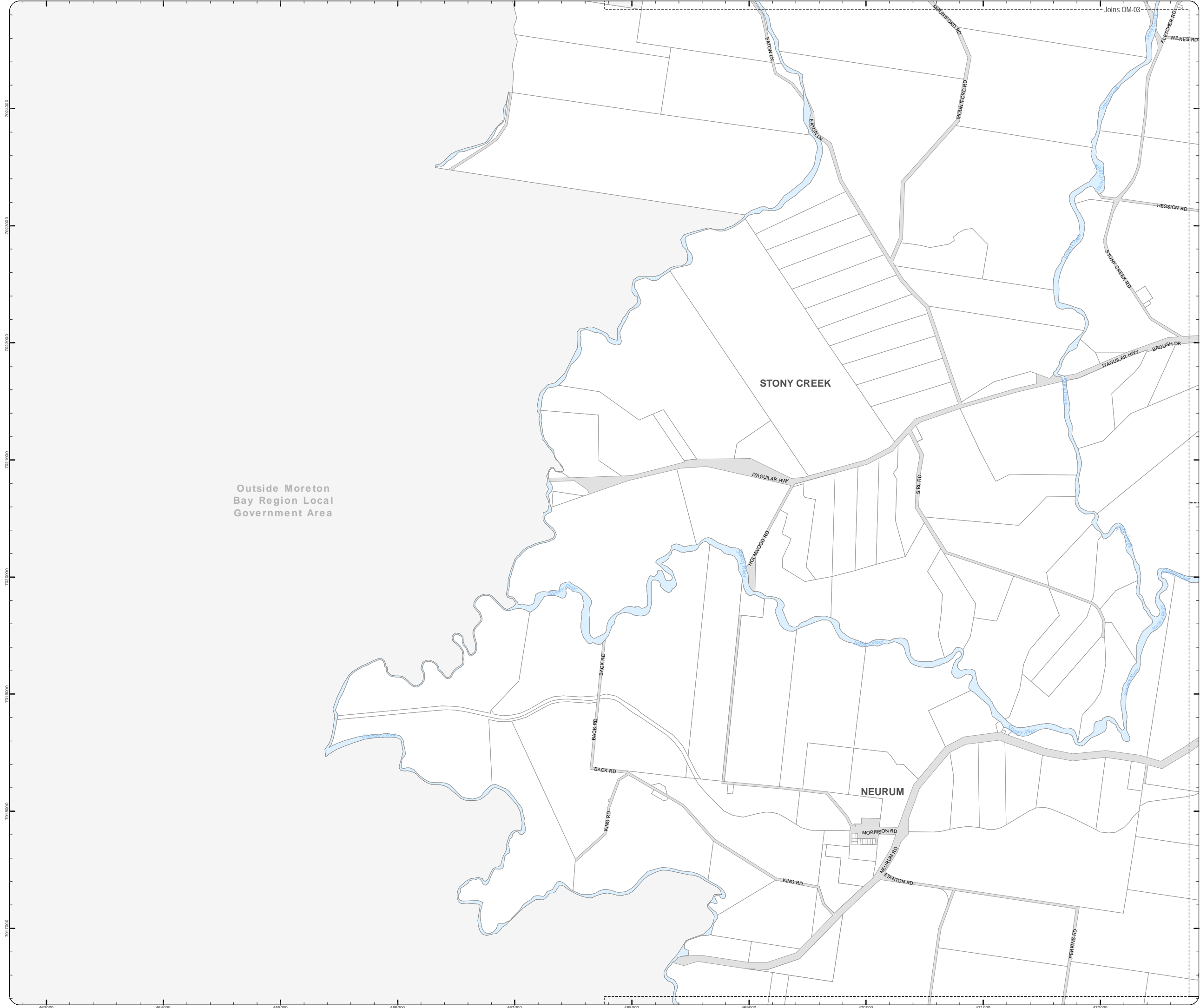
DCDB Version: April 2016
Projection: Map Grid of Australia, Zone 56
Horizontal Datum: Geocentric Datum of Australia 1994

DISCLAIMER: Some of the information shown in this document has been provided to Council from external third parties. Council makes no representation and gives no warranty about the accuracy, reliability, completeness or suitability for any particular purpose of the information. Persons should not rely on the information shown in this document to make any decision with financial or legal implications and should instead rely on their own enquiries. To the full extent that it is able to do so in law, Council disclaims all liability (including liability in negligence) for all costs, losses and damages (including indirect and consequential costs, losses and damages) caused by or arising from anyone using or relying on the information shown in this document for any purpose whatsoever. © Copyright Moreton Bay Regional Council 2019

DCDB (Version April 2016) is reproduced with the permission of the State of Queensland



OM-4 CANH
Overlay Map



PLANNING SCHEME
OVERLAY MAP - COMMUNITY ACTIVITIES
AND NEIGHBOURHOOD HUBS

- Property boundaries
- Community activity
- Neighbourhood hub

Please read the following notes about this map:

This overlay map only affects you if your property is identified as a Community Activity or Neighbourhood Hub, and you wish to develop (e.g. build, extend or change use).

This map shows locations of community activities and neighbourhood hubs in the General residential zone, Rural residential zone, Emerging community zone and Industry zone.

Where land is identified on this map, some retail, commercial and community uses may be supported and alternative levels of assessment (type of application) and alternative requirements may apply to development.

A neighbourhood hub is a cluster of non-residential uses, for example a shop, office, café, hardware store and dry cleaner.

Community activities include, but are not limited to:

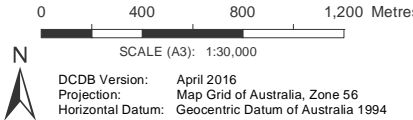
- libraries, museums and art galleries
- community centres, clubs and the like
- educational establishments including schools, kindergartens and tertiary institutions
- child care centres
- community care centres
- places of worship
- emergency services

This overlay map assists with interpreting tables of assessment in Part 5 and applying development requirements throughout the planning scheme.

Refer to the relevant table of assessments and zone code, local plan code and/or development codes for requirements associated with this overlay map.

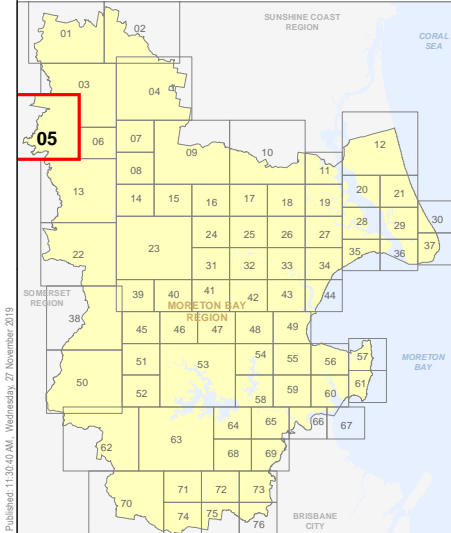
For further information regarding this overlay map, please refer to the Community activity and Neighbourhood hubs information sheet on Council's website (www.moretonbay.qld.gov.au/mbrclanningscheme) or contact council on 3205 0555.

Effective on and from XXXXX



DISCLAIMER: Some of the information shown in this document has been provided to Council from external third parties. Council makes no representation and gives no warranty about the accuracy, reliability, completeness or suitability for any particular purpose of the information. Persons should not rely on the information shown in this document to make any decision with financial or legal implications and should instead rely on their own enquiries. To the full extent that it is able to do so in law, Council disclaims all liability (including liability in negligence) for all costs, losses and damages (including indirect and consequential costs, losses and damages) caused by or arising from anyone using or relying on the information shown in this document for any purpose whatsoever. © Copyright Moreton Bay Regional Council 2019

DCDB (Version April 2016) is reproduced with the permission of the State of Queensland



OM-5 CANH
Overlay Map



PLANNING SCHEME
OVERLAY MAP - COMMUNITY ACTIVITIES
AND NEIGHBOURHOOD HUBS

- Property boundaries
- Community activity
- Neighbourhood hub

Please read the following notes about this map:

This overlay map only affects you if your property is identified as a Community Activity or Neighbourhood Hub, and you wish to develop (e.g. build, extend or change use).

This map shows locations of community activities and neighbourhood hubs in the General residential zone, Rural residential zone, Emerging community zone and Industry zone.

Where land is identified on this map, some retail, commercial and community uses may be supported and alternative levels of assessment (type of application) and alternative requirements may apply to development.

A neighbourhood hub is a cluster of non-residential uses, for example a shop, office, café, hardware store and dry cleaner.

Community activities include, but are not limited to:

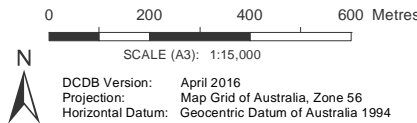
- libraries, museums and art galleries
- community centres, clubs and the like
- educational establishments including schools, kindergartens and tertiary institutions
- child care centres
- community care centres
- places of worship
- emergency services

This overlay map assists with interpreting tables of assessment in Part 5 and applying development requirements throughout the planning scheme.

Refer to the relevant table of assessments and zone code, local plan code and/or development codes for requirements associated with this overlay map.

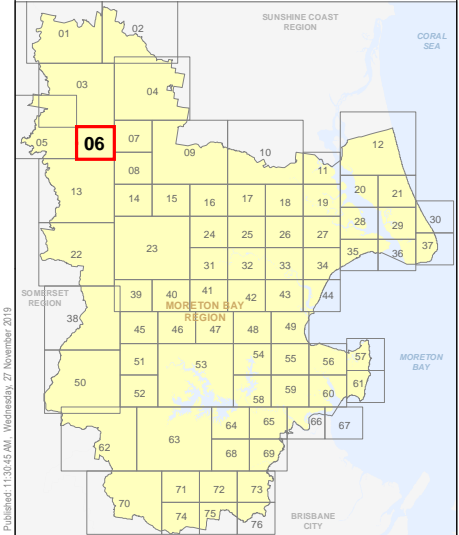
For further information regarding this overlay map, please refer to the Community activity and Neighbourhood hubs information sheet on Council's website (www.moretonbay.qld.gov.au/mbrplanningscheme) or contact council on 3205 0555.

Effective on and from XXXXX



DISCLAIMER: Some of the information shown in this document has been provided to Council from external third parties. Council makes no representation and gives no warranty about the accuracy, reliability, completeness or suitability for any particular purpose of the information. Persons should not rely on the information shown in this document to make any decision with financial or legal implications and should instead rely on their own enquiries. To the full extent that it is able to do so in law, Council disclaims all liability (including liability in negligence) for all costs, losses and damages (including indirect and consequential costs, losses and damages) caused by or arising from anyone using or relying on the information shown in this document for any purpose whatsoever. © Copyright Moreton Bay Regional Council 2019

DCDB (Version April 2016) is reproduced with the permission of the State of Queensland



OM-6 CANH
Overlay Map



PLANNING SCHEME
OVERLAY MAP - COMMUNITY ACTIVITIES
AND NEIGHBOURHOOD HUBS

- Property boundaries
- Community activity
- Neighbourhood hub

Please read the following notes about this map:

This overlay map only affects you if your property is identified as a Community Activity or Neighbourhood Hub, and you wish to develop (e.g. build, extend or change use).

This map shows locations of community activities and neighbourhood hubs in the General residential zone, Rural residential zone, Emerging community zone and Industry zone.

Where land is identified on this map, some retail, commercial and community uses may be supported and alternative levels of assessment (type of application) and alternative requirements may apply to development.

A neighbourhood hub is a cluster of non-residential uses, for example a shop, office, café, hardware store and dry cleaner.

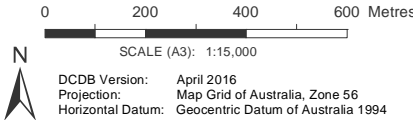
- Community activities include, but are not limited to:
- libraries, museums and art galleries
 - community centres, clubs and the like
 - educational establishments including schools, kindergartens and tertiary institutions
 - child care centres
 - community care centres
 - places of worship
 - emergency services

This overlay map assists with interpreting tables of assessment in Part 5 and applying development requirements throughout the planning scheme.

Refer to the relevant table of assessments and zone code, local plan code and/or development codes for requirements associated with this overlay map.

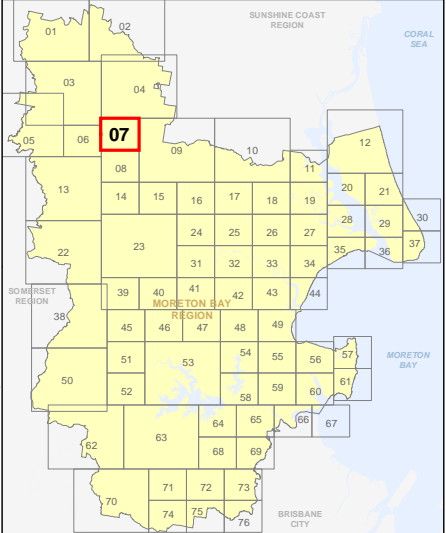
For further information regarding this overlay map, please refer to the Community activity and Neighbourhood hubs information sheet on Council's website (www.moretonbay.qld.gov.au/mbrclanningscheme) or contact council on 3205 0555.

Effective on and from XXXXX

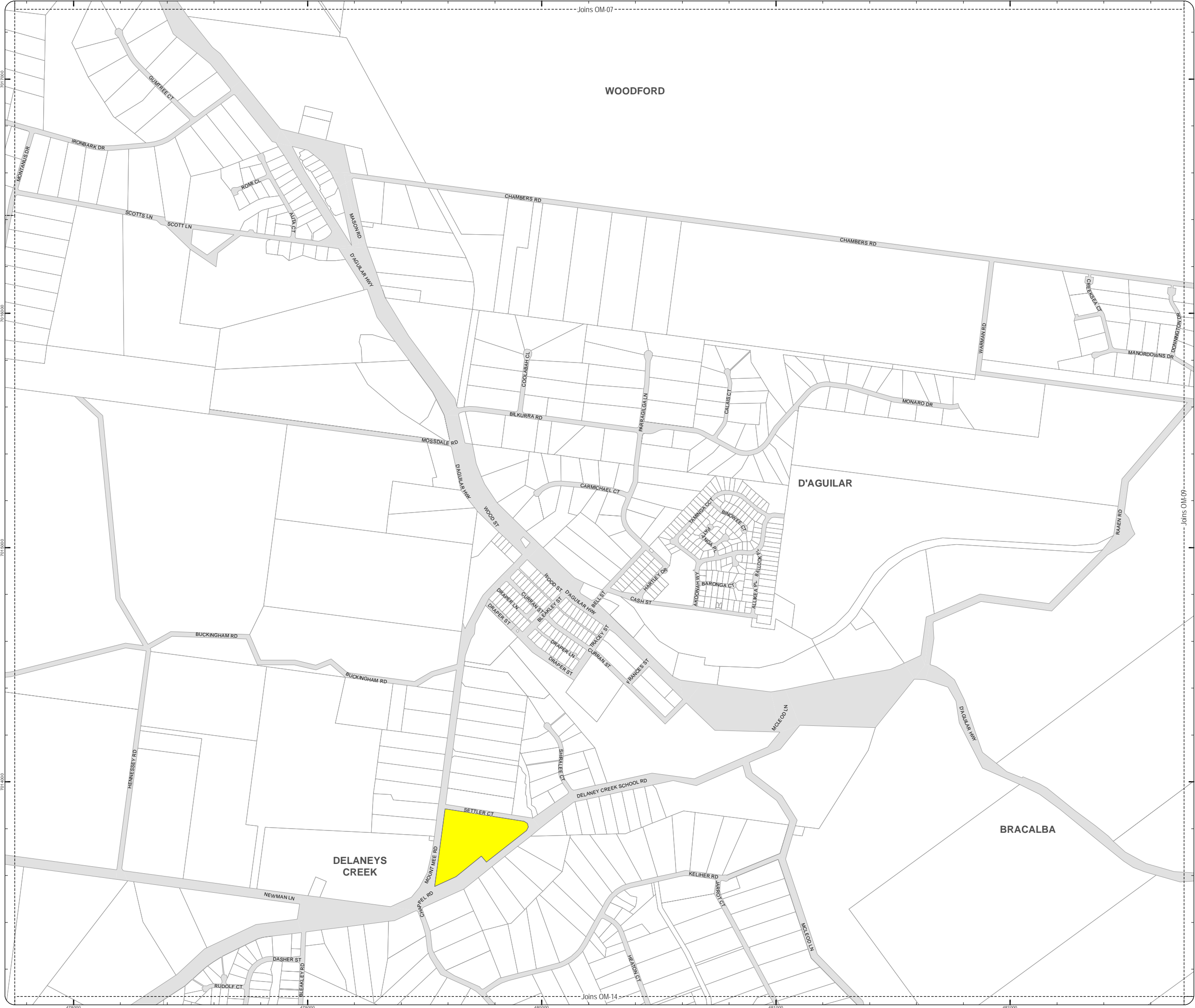


DISCLAIMER: Some of the information shown in this document has been provided to Council from external third parties. Council makes no representation and gives no warranty about the accuracy, reliability, completeness or suitability for any particular purpose of the information. Persons should not rely on the information shown in this document to make any decision with financial or legal implications and should instead rely on their own enquiries. To the full extent that it is able to do so in law, Council disclaims all liability (including liability in negligence) for all costs, losses and damages (including indirect and consequential costs, losses and damages) caused by or arising from anyone using or relying on the information shown in this document for any purpose whatsoever. © Copyright Moreton Bay Regional Council 2019

DCDB (Version April 2016) is reproduced with the permission of the State of Queensland



OM-7 CANH
Overlay Map



PLANNING SCHEME
OVERLAY MAP - COMMUNITY ACTIVITIES
AND NEIGHBOURHOOD HUBS

- Property boundaries
- Community activity
- Neighbourhood hub

Please read the following notes about this map:

This overlay map only affects you if your property is identified as a Community Activity or Neighbourhood Hub, and you wish to develop (e.g. build, extend or change use).

This map shows locations of community activities and neighbourhood hubs in the General residential zone, Rural residential zone, Emerging community zone and Industry zone.

Where land is identified on this map, some retail, commercial and community uses may be supported and alternative levels of assessment (type of application) and alternative requirements may apply to development.

A neighbourhood hub is a cluster of non-residential uses, for example a shop, office, café, hardware store and dry cleaner.

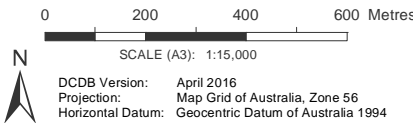
- Community activities include, but are not limited to:
- libraries, museums and art galleries
 - community centres, clubs and the like
 - educational establishments including schools, kindergartens and tertiary institutions
 - child care centres
 - community care centres
 - places of worship
 - emergency services

This overlay map assists with interpreting tables of assessment in Part 5 and applying development requirements throughout the planning scheme.

Refer to the relevant table of assessments and zone code, local plan code and/or development codes for requirements associated with this overlay map.

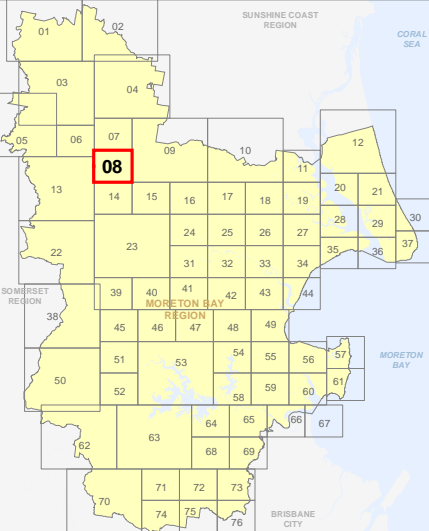
For further information regarding this overlay map, please refer to the Community activity and Neighbourhood hubs information sheet on Council's website (www.moretonbay.qld.gov.au/mbrclanningscheme) or contact council on 3205 0555.

Effective on and from XXXXX




DISCLAIMER: Some of the information shown in this document has been provided to Council from external third parties. Council makes no representation and gives no warranty about the accuracy, reliability, completeness or suitability for any particular purpose of the information. Persons should not rely on the information shown in this document to make any decision with financial or legal implications and should instead rely on their own enquiries. To the full extent that it is able to do so in law, Council disclaims all liability (including liability in negligence) for all costs, losses and damages (including indirect and consequential costs, losses and damages) caused by or arising from anyone using or relying on the information shown in this document for any purpose whatsoever. © Copyright Moreton Bay Regional Council 2019

DCDB (Version April 2016) is reproduced with the permission of the State of Queensland



OM-8 CANH
Overlay Map



- Please read the following notes about this map:

This overlay map only affects you if your property is identified as a Community Activity or Neighbourhood Hub, and you wish to develop (e.g. build, extend or change use).

This map shows locations of community activities and neighbourhood hubs in the General residential zone, Rural residential zone, Emerging community zone and Industry zone.

Where land is identified on this map, some retail, commercial and community uses may be supported and alternative levels of assessment (type of application) and alternative requirements may apply to development.

A neighbourhood hub is a cluster of non-residential uses, for example a shop, office, café, hardware store and dry cleaner.

Community activities include, but are not limited to:

- libraries, museums and art galleries
- community centres, clubs and the like
- educational establishments including schools, kindergartens and tertiary institutions
- child care centres
- community care centres
- places of worship
- emergency services

This overlay map assists with interpreting tables of assessment in Part 5 and applying development requirements throughout the planning scheme.

Refer to the relevant table of assessments and zone code, local plan code and/or development codes for requirements associated with this overlay map.

For further information regarding this overlay map, please refer to the Community activity and Neighbourhood hubs information sheet on Council's website (www.moretonbay.qld.gov.au/mbrclplanningscheme) or contact council on 3205 0555.

0 400 800 1,200 Metres
SCALE (A3): 1:30,000
DCDB Version: April 2016
Projection: Map Grid of Australia, Zone 56
Horizontal Datum: Geocentric Datum of Australia 1994

DISCLAIMER: Some of the information shown in this document has been provided to Council from external third parties. Council makes no representation and gives no warranty about the accuracy, reliability, completeness or suitability for any particular purpose of the information. Persons should not rely on the information shown in this document to make any decision with financial or legal implications and should instead rely on their own enquiries. To the full extent that it is able to do so in law, Council disclaims all liability (including liability in negligence) for all costs, losses and damages (including indirect and consequential costs, losses and damages) caused by or arising from anyone using or relying on the information shown in this document for any purpose whatsoever.

© Copyright Moreton Bay Regional Council 2019

DCDB (Version April 2016) is reproduced with the permission of the State of Queensland



Published: 11:30:58 AM, Wednesday, 27 November 2019

OM_Community_Activities_Neighbourhood_Hubs.mxd

Please Note: Do Not Print using "Page Scaling: Fit to Printable Area", this will distort the scale of the map and impacts quality of text and linework. Please print using setup of A3 paper size and Landscape orientation, with "Page Scaling: None", and you will not see this message.



PLANNING SCHEME
OVERLAY MAP - COMMUNITY ACTIVITIES
AND NEIGHBOURHOOD HUBS

- Property boundaries
- Community activity
- Neighbourhood hub

Please read the following notes about this map:

This overlay map only affects you if your property is identified as a Community Activity or Neighbourhood Hub, and you wish to develop (e.g. build, extend or change use).

This map shows locations of community activities and neighbourhood hubs in the General residential zone, Rural residential zone, Emerging community zone and Industry zone.

Where land is identified on this map, some retail, commercial and community uses may be supported and alternative levels of assessment (type of application) and alternative requirements may apply to development.

A neighbourhood hub is a cluster of non-residential uses, for example a shop, office, café, hardware store and dry cleaner.

Community activities include, but are not limited to:

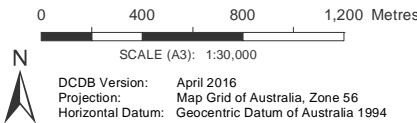
- libraries, museums and art galleries
- community centres, clubs and the like
- educational establishments including schools, kindergartens and tertiary institutions
- child care centres
- community care centres
- places of worship
- emergency services

This overlay map assists with interpreting tables of assessment in Part 5 and applying development requirements throughout the planning scheme.

Refer to the relevant table of assessments and zone code, local plan code and/or development codes for requirements associated with this overlay map.

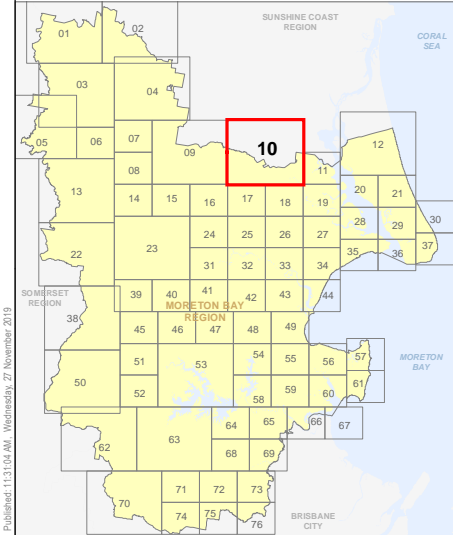
For further information regarding this overlay map, please refer to the Community activity and Neighbourhood hubs information sheet on Council's website (www.moretonbay.qld.gov.au/mbrclplanningscheme) or contact council on 3205 0555.

Effective on and from XXXXX



DISCLAIMER: Some of the information shown in this document has been provided to Council from external third parties. Council makes no representation and gives no warranty about the accuracy, reliability, completeness or suitability for any particular purpose of the information. Persons should not rely on the information shown in this document to make any decision with financial or legal implications and should instead rely on their own enquiries. To the full extent that it is able to do so in law, Council disclaims all liability (including liability in negligence) for all costs, losses and damages (including indirect and consequential costs, losses and damages) caused by or arising from anyone using or relying on the information shown in this document for any purpose whatsoever. © Copyright Moreton Bay Regional Council 2019

DCDB (Version April 2016) is reproduced with the permission of the State of Queensland



OM-10 CANH
Overlay Map



PLANNING SCHEME
OVERLAY MAP - COMMUNITY ACTIVITIES
AND NEIGHBOURHOOD HUBS

- Property boundaries
- Community activity
- Neighbourhood hub

Please read the following notes about this map:

This overlay map only affects you if your property is identified as a Community Activity or Neighbourhood Hub, and you wish to develop (e.g. build, extend or change use).

This map shows locations of community activities and neighbourhood hubs in the General residential zone, Rural residential zone, Emerging community zone and Industry zone.

Where land is identified on this map, some retail, commercial and community uses may be supported and alternative levels of assessment (type of application) and alternative requirements may apply to development.

A neighbourhood hub is a cluster of non-residential uses, for example a shop, office, café, hardware store and dry cleaner.

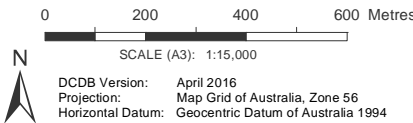
- Community activities include, but are not limited to:
- libraries, museums and art galleries
 - community centres, clubs and the like
 - educational establishments including schools, kindergartens and tertiary institutions
 - child care centres
 - community care centres
 - places of worship
 - emergency services

This overlay map assists with interpreting tables of assessment in Part 5 and applying development requirements throughout the planning scheme.

Refer to the relevant table of assessments and zone code, local plan code and/or development codes for requirements associated with this overlay map.

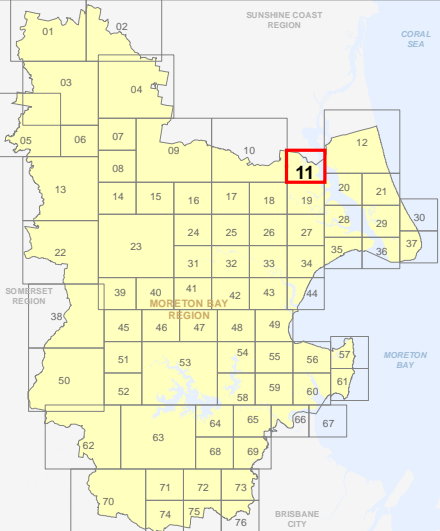
For further information regarding this overlay map, please refer to the Community activity and Neighbourhood hubs information sheet on Council's website (www.moretonbay.qld.gov.au/mbrclanningscheme) or contact council on 3205 0555.

Effective on and from XXXXX



DISCLAIMER: Some of the information shown in this document has been provided to Council from external third parties. Council makes no representation and gives no warranty about the accuracy, reliability, completeness or suitability for any particular purpose of the information. Persons should not rely on the information shown in this document to make any decision with financial or legal implications and should instead rely on their own enquiries. To the full extent that it is able to do so in law, Council disclaims all liability (including liability in negligence) for all costs, losses and damages (including indirect and consequential costs, losses and damages) caused by or arising from anyone using or relying on the information shown in this document for any purpose whatsoever. © Copyright Moreton Bay Regional Council 2019

DCDB (Version April 2016) is reproduced with the permission of the State of Queensland



OM-11 CANH
Overlay Map



PLANNING SCHEME
OVERLAY MAP - COMMUNITY ACTIVITIES
AND NEIGHBOURHOOD HUBS

- Property boundaries
- Community activity
- Neighbourhood hub

Please read the following notes about this map:

This overlay map only affects you if your property is identified as a Community Activity or Neighbourhood Hub, and you wish to develop (e.g. build, extend or change use).

This map shows locations of community activities and neighbourhood hubs in the General residential zone, Rural residential zone, Emerging community zone and Industry zone.

Where land is identified on this map, some retail, commercial and community uses may be supported and alternative levels of assessment (type of application) and alternative requirements may apply to development.

A neighbourhood hub is a cluster of non-residential uses, for example a shop, office, café, hardware store and dry cleaner.

Community activities include, but are not limited to:

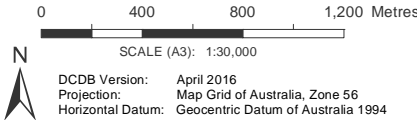
- libraries, museums and art galleries
- community centres, clubs and the like
- educational establishments including schools, kindergartens and tertiary institutions
- child care centres
- community care centres
- places of worship
- emergency services

This overlay map assists with interpreting tables of assessment in Part 5 and applying development requirements throughout the planning scheme.

Refer to the relevant table of assessments and zone code, local plan code and/or development codes for requirements associated with this overlay map.

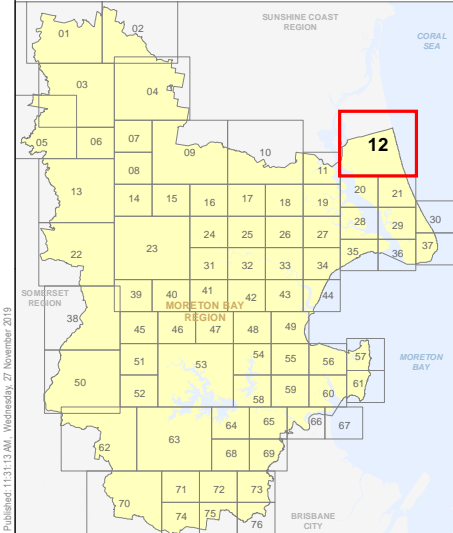
For further information regarding this overlay map, please refer to the Community activity and Neighbourhood hubs information sheet on Council's website (www.moretonbay.qld.gov.au/mbrplanningscheme) or contact council on 3205 0555.

Effective on and from XXXXX

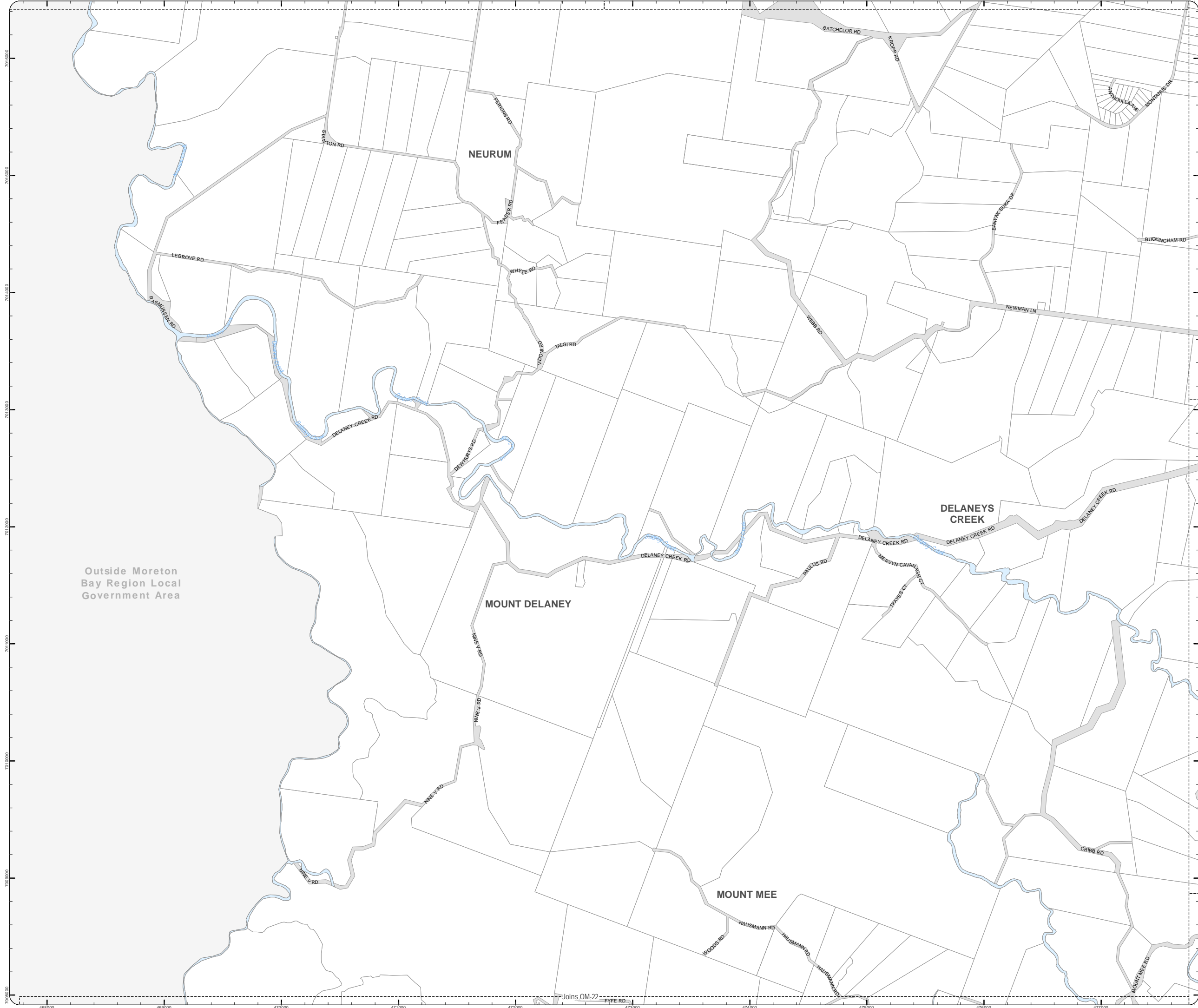


DISCLAIMER: Some of the information shown in this document has been provided to Council from external third parties. Council makes no representation and gives no warranty about the accuracy, reliability, completeness or suitability for any particular purpose of the information. Persons should not rely on the information shown in this document to make any decision with financial or legal implications and should instead rely on their own enquiries. To the full extent that it is able to do so in law, Council disclaims all liability (including liability in negligence) for all costs, losses and damages (including indirect and consequential costs, losses and damages) caused by or arising from anyone using or relying on the information shown in this document for any purpose whatsoever. © Copyright Moreton Bay Regional Council 2019

DCDB (Version April 2016) is reproduced with the permission of the State of Queensland



OM-12 CANH
Overlay Map



**PLANNING SCHEME
OVERLAY MAP - COMMUNITY ACTIVITIES
AND NEIGHBOURHOOD HUBS**

- Property boundaries
- Community activity
- Neighbourhood hub

Please read the following notes about this map:

This overlay map only affects you if your property is identified as a Community Activity or Neighbourhood Hub, and you wish to develop (e.g. build, extend or change use).

This map shows locations of community activities and neighbourhood hubs in the General residential zone, Rural residential zone, Emerging community zone and Industry zone.

Where land is identified on this map, some retail, commercial and community uses may be supported and alternative levels of assessment (type of application) and alternative requirements may apply to development.

A neighbourhood hub is a cluster of non-residential uses, for example a shop, office, café, hardware store and dry cleaner.

Community activities include, but are not limited to:

- libraries, museums and art galleries
- community centres, clubs and the like
- educational establishments including schools, kindergartens and tertiary institutions
- child care centres
- community care centres
- places of worship
- emergency services

This overlay map assists with interpreting tables of assessment in Part 5 and applying development requirements throughout the planning scheme.

Refer to the relevant table of assessments and zone code, local plan code and/or development codes for requirements associated with this overlay map.

For further information regarding this overlay map, please refer to the Community activity and Neighbourhood hubs information sheet on Council's website (www.moretonbay.qld.gov.au/mbrplanningscheme) or contact council on 3205 0555.

Effective on and from XXXXX

0 400 800 1,200 Metres

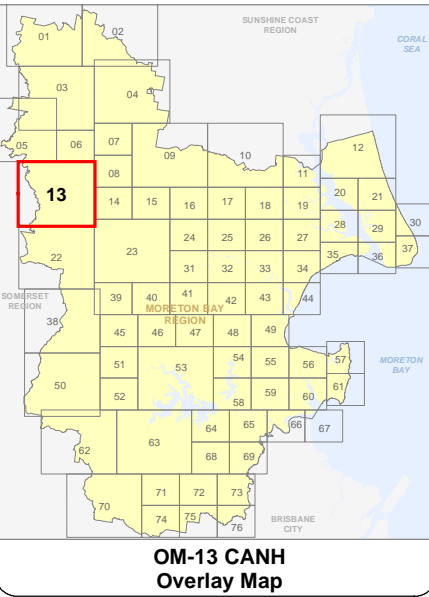
SCALE (A3): 1:30,000

N

DCDB Version: April 2016
Projection: Map Grid of Australia, Zone 56
Horizontal Datum: Geocentric Datum of Australia 1994




DISCLAIMER: Some of the information shown in this document has been provided to Council from external third parties. Council makes no representation and gives no warranty about the accuracy, reliability, completeness or suitability for any particular purpose of the information. Persons should not rely on the information shown in this document to make any decision with financial or legal implications and should instead rely on their own enquiries. To the full extent that it is able to do so in law, Council disclaims all liability (including liability in negligence) for all costs, losses and damages (including indirect and consequential costs, losses and damages) caused by or arising from anyone using or relying on the information shown in this document for any purpose whatsoever. © Copyright Moreton Bay Regional Council 2019

DCDB (Version April 2016) is reproduced with the permission of the State of Queensland





PLANNING SCHEME
OVERLAY MAP - COMMUNITY ACTIVITIES
AND NEIGHBOURHOOD HUBS

-  Property boundaries
-  Community activity
-  Neighbourhood hub

Please read the following notes about this map:

This overlay map only affects you if your property is identified as a Community Activity or Neighbourhood Hub, and you wish to develop (e.g. build, extend or change use).

This map shows locations of community activities and neighbourhood hubs in the General residential zone, Rural residential zone, Emerging community zone and Industry zone.

Where land is identified on this map, some retail, commercial and community uses may be supported and alternative levels of assessment (type of application) and alternative requirements may apply to development.

A neighbourhood hub is a cluster of non-residential uses, for example a shop, office, café, hardware store and dry cleaner.

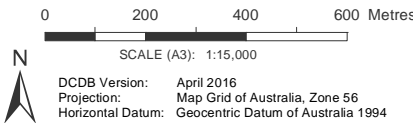
- Community activities include, but are not limited to:
- libraries, museums and art galleries
 - community centres, clubs and the like
 - educational establishments including schools, kindergartens and tertiary institutions
 - child care centres
 - community care centres
 - places of worship
 - emergency services

This overlay map assists with interpreting tables of assessment in Part 5 and applying development requirements throughout the planning scheme.

Refer to the relevant table of assessments and zone code, local plan code and/or development codes for requirements associated with this overlay map.

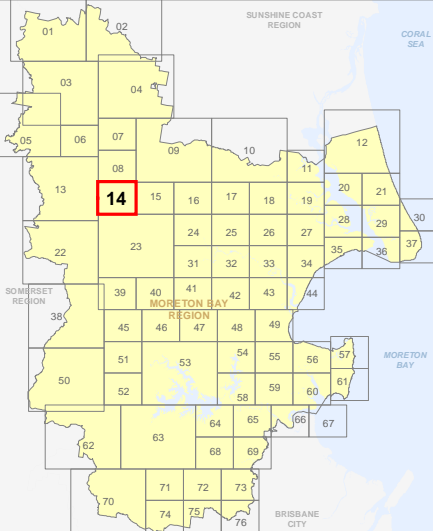
For further information regarding this overlay map, please refer to the Community activity and Neighbourhood hubs information sheet on Council's website (www.moretonbay.qld.gov.au/mbrclanningscheme) or contact council on 3205 0555.

Effective on and from XXXXX



DISCLAIMER: Some of the information shown in this document has been provided to Council from external third parties. Council makes no representation and gives no warranty about the accuracy, reliability, completeness or suitability for any particular purpose of the information. Persons should not rely on the information shown in this document to make any decision with financial or legal implications and should instead rely on their own enquiries. To the full extent that it is able to do so in law, Council disclaims all liability (including liability in negligence) for all costs, losses and damages (including indirect and consequential costs, losses and damages) caused by or arising from anyone using or relying on the information shown in this document for any purpose whatsoever. © Copyright Moreton Bay Regional Council 2019

DCDB (Version April 2016) is reproduced with the permission of the State of Queensland



OM-14 CANH
Overlay Map



PLANNING SCHEME
OVERLAY MAP - COMMUNITY ACTIVITIES
AND NEIGHBOURHOOD HUBS

- Property boundaries
- Community activity
- Neighbourhood hub

Please read the following notes about this map:

This overlay map only affects you if your property is identified as a Community Activity or Neighbourhood Hub, and you wish to develop (e.g. build, extend or change use).

This map shows locations of community activities and neighbourhood hubs in the General residential zone, Rural residential zone, Emerging community zone and Industry zone.

Where land is identified on this map, some retail, commercial and community uses may be supported and alternative levels of assessment (type of application) and alternative requirements may apply to development.

A neighbourhood hub is a cluster of non-residential uses, for example a shop, office, café, hardware store and dry cleaner.

Community activities include, but are not limited to:

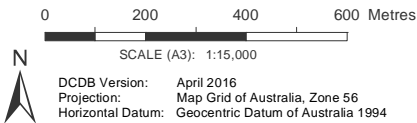
- libraries, museums and art galleries
- community centres, clubs and the like
- educational establishments including schools, kindergartens and tertiary institutions
- child care centres
- community care centres
- places of worship
- emergency services

This overlay map assists with interpreting tables of assessment in Part 5 and applying development requirements throughout the planning scheme.

Refer to the relevant table of assessments and zone code, local plan code and/or development codes for requirements associated with this overlay map.

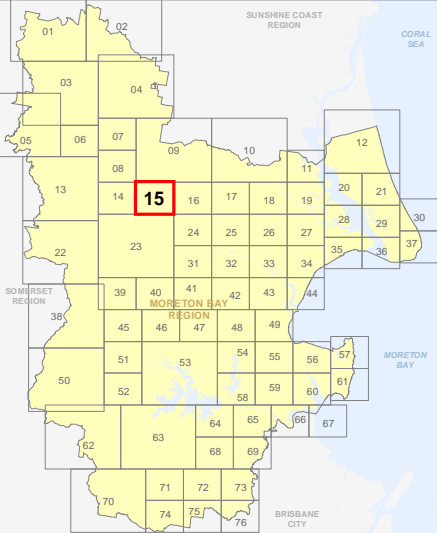
For further information regarding this overlay map, please refer to the Community activity and Neighbourhood hubs information sheet on Council's website (www.moretonbay.qld.gov.au/mbrplanningscheme) or contact council on 3205 0555.

Effective on and from XXXXX



DISCLAIMER: Some of the information shown in this document has been provided to Council from external third parties. Council makes no representation and gives no warranty about the accuracy, reliability, completeness or suitability for any particular purpose of the information. Persons should not rely on the information shown in this document to make any decision with financial or legal implications and should instead rely on their own enquiries. To the full extent that it is able to do so in law, Council disclaims all liability (including liability in negligence) for all costs, losses and damages (including indirect and consequential costs, losses and damages) caused by or arising from anyone using or relying on the information shown in this document for any purpose whatsoever. © Copyright Moreton Bay Regional Council 2019

DCDB (Version April 2016) is reproduced with the permission of the State of Queensland



OM-15 CANH
Overlay Map



PLANNING SCHEME
OVERLAY MAP - COMMUNITY ACTIVITIES
AND NEIGHBOURHOOD HUBS

- Property boundaries
- Community activity
- Neighbourhood hub

Please read the following notes about this map:

This overlay map only affects you if your property is identified as a Community Activity or Neighbourhood Hub, and you wish to develop (e.g. build, extend or change use).

This map shows locations of community activities and neighbourhood hubs in the General residential zone, Rural residential zone, Emerging community zone and Industry zone.

Where land is identified on this map, some retail, commercial and community uses may be supported and alternative levels of assessment (type of application) and alternative requirements may apply to development.

A neighbourhood hub is a cluster of non-residential uses, for example a shop, office, café, hardware store and dry cleaner.

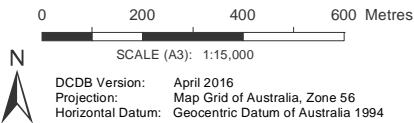
- Community activities include, but are not limited to:
- libraries, museums and art galleries
 - community centres, clubs and the like
 - educational establishments including schools, kindergartens and tertiary institutions
 - child care centres
 - community care centres
 - places of worship
 - emergency services

This overlay map assists with interpreting tables of assessment in Part 5 and applying development requirements throughout the planning scheme.

Refer to the relevant table of assessments and zone code, local plan code and/or development codes for requirements associated with this overlay map.

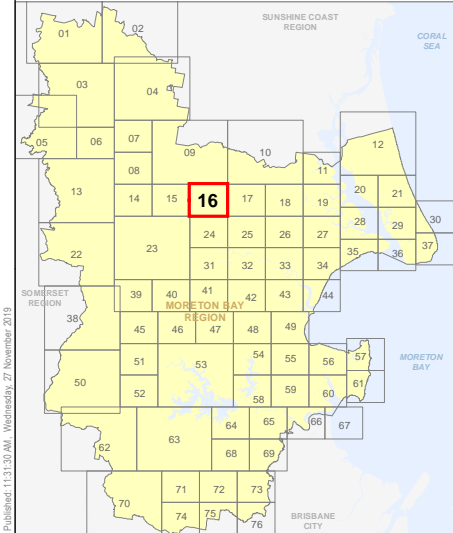
For further information regarding this overlay map, please refer to the Community activity and Neighbourhood hubs information sheet on Council's website (www.moretonbay.qld.gov.au/mbrcplanningscheme) or contact council on 3205 0555.

Effective on and from XXXXX



DISCLAIMER: Some of the information shown in this document has been provided to Council from external third parties. Council makes no representation and gives no warranty about the accuracy, reliability, completeness or suitability for any particular purpose of the information. Persons should not rely on the information shown in this document to make any decision with financial or legal implications and should instead rely on their own enquiries. To the full extent that it is able to do so in law, Council disclaims all liability (including liability in negligence) for all costs, losses and damages (including indirect and consequential costs, losses and damages) caused by or arising from anyone using or relying on the information shown in this document for any purpose whatsoever. © Copyright Moreton Bay Regional Council 2019

DCDB (Version April 2016) is reproduced with the permission of the State of Queensland



OM-16 CANH
Overlay Map



PLANNING SCHEME
OVERLAY MAP - COMMUNITY ACTIVITIES
AND NEIGHBOURHOOD HUBS

- Property boundaries
Community activity
Neighbourhood hub

Please read the following notes about this map:

This overlay map only affects you if your property is identified as a Community Activity or Neighbourhood Hub, and you wish to develop (e.g. build, extend or change use).

This map shows locations of community activities and neighbourhood hubs in the General residential zone, Rural residential zone, Emerging community zone and Industry zone.

Where land is identified on this map, some retail, commercial and community uses may be supported and alternative levels of assessment (type of application) and alternative requirements may apply to development.

A neighbourhood hub is a cluster of non-residential uses, for example a shop, office, café, hardware store and dry cleaner.

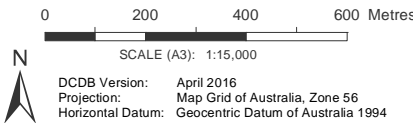
- Community activities include, but are not limited to:
- libraries, museums and art galleries
 - community centres, clubs and the like
 - educational establishments including schools, kindergartens and tertiary institutions
 - child care centres
 - community care centres
 - places of worship
 - emergency services

This overlay map assists with interpreting tables of assessment in Part 5 and applying development requirements throughout the planning scheme.

Refer to the relevant table of assessments and zone code, local plan code and/or development codes for requirements associated with this overlay map.

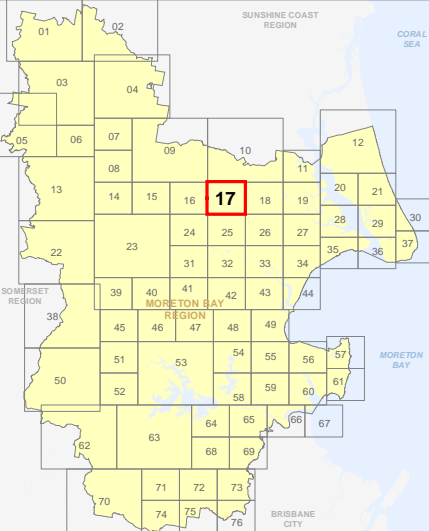
For further information regarding this overlay map, please refer to the Community activity and Neighbourhood hubs information sheet on Council's website (www.moretonbay.qld.gov.au/mbrplanningscheme) or contact council on 3205 0555.

Effective on and from XXXXX



DISCLAIMER: Some of the information shown in this document has been provided to Council from external third parties. Council makes no representation and gives no warranty about the accuracy, reliability, completeness or suitability for any particular purpose of the information. Persons should not rely on the information shown in this document to make any decision with financial or legal implications and should instead rely on their own enquiries. To the full extent that it is able to do so in law, Council disclaims all liability (including liability in negligence) for all costs, losses and damages (including indirect and consequential costs, losses and damages) caused by or arising from anyone using or relying on the information shown in this document for any purpose whatsoever. © Copyright Moreton Bay Regional Council 2019

DCDB (Version April 2016) is reproduced with the permission of the State of Queensland



OM-17 CANH
Overlay Map



PLANNING SCHEME
OVERLAY MAP - COMMUNITY ACTIVITIES
AND NEIGHBOURHOOD HUBS

- Property boundaries
- Community activity
- Neighbourhood hub

Please read the following notes about this map:

This overlay map only affects you if your property is identified as a Community Activity or Neighbourhood Hub, and you wish to develop (e.g. build, extend or change use).

This map shows locations of community activities and neighbourhood hubs in the General residential zone, Rural residential zone, Emerging community zone and Industry zone.

Where land is identified on this map, some retail, commercial and community uses may be supported and alternative levels of assessment (type of application) and alternative requirements may apply to development.

A neighbourhood hub is a cluster of non-residential uses, for example a shop, office, café, hardware store and dry cleaner.

Community activities include, but are not limited to:

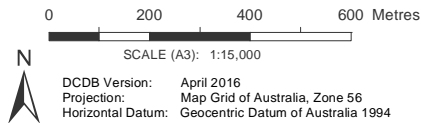
- libraries, museums and art galleries
- community centres, clubs and the like
- educational establishments including schools, kindergartens and tertiary institutions
- child care centres
- community care centres
- places of worship
- emergency services

This overlay map assists with interpreting tables of assessment in Part 5 and applying development requirements throughout the planning scheme.

Refer to the relevant table of assessments and zone code, local plan code and/or development codes for requirements associated with this overlay map.

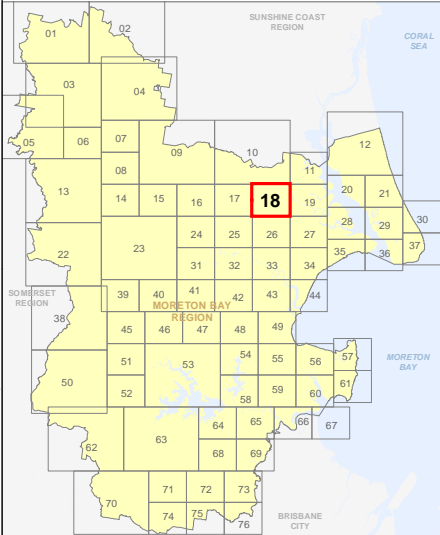
For further information regarding this overlay map, please refer to the Community activity and Neighbourhood hubs information sheet on Council's website (www.moretonbay.qld.gov.au/mbrclanningscheme) or contact council on 3205 0555.

Effective on and from XXXXX



DISCLAIMER: Some of the information shown in this document has been provided to Council from external third parties. Council makes no representation and gives no warranty about the accuracy, reliability, completeness or suitability for any particular purpose of the information. Persons should not rely on the information shown in this document to make any decision with financial or legal implications and should instead rely on their own enquiries. To the full extent that it is able to do so in law, Council disclaims all liability (including liability in negligence) for all costs, losses and damages (including indirect and consequential costs, losses and damages) caused by or arising from anyone using or relying on the information shown in this document for any purpose whatsoever. © Copyright Moreton Bay Regional Council 2019

DCDB (Version April 2016) is reproduced with the permission of the State of Queensland



OM-18 CANH
Overlay Map



**PLANNING SCHEME
OVERLAY MAP - COMMUNITY ACTIVITIES
AND NEIGHBOURHOOD HUBS**

- Property boundaries
- Community activity
- Neighbourhood hub

Please read the following notes about this map:

This overlay map only affects you if your property is identified as a Community Activity or Neighbourhood Hub, and you wish to develop (e.g. build, extend or change use).

This map shows locations of community activities and neighbourhood hubs in the General residential zone, Rural residential zone, Emerging community zone and Industry zone.

Where land is identified on this map, some retail, commercial and community uses may be supported and alternative levels of assessment (type of application) and alternative requirements may apply to development.

A neighbourhood hub is a cluster of non-residential uses, for example a shop, office, café, hardware store and dry cleaner.

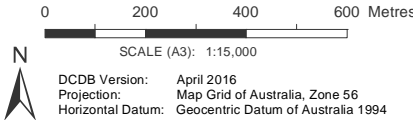
- Community activities include, but are not limited to:
- libraries, museums and art galleries
 - community centres, clubs and the like
 - educational establishments including schools, kindergartens and tertiary institutions
 - child care centres
 - community care centres
 - places of worship
 - emergency services

This overlay map assists with interpreting tables of assessment in Part 5 and applying development requirements throughout the planning scheme.

Refer to the relevant table of assessments and zone code, local plan code and/or development codes for requirements associated with this overlay map.

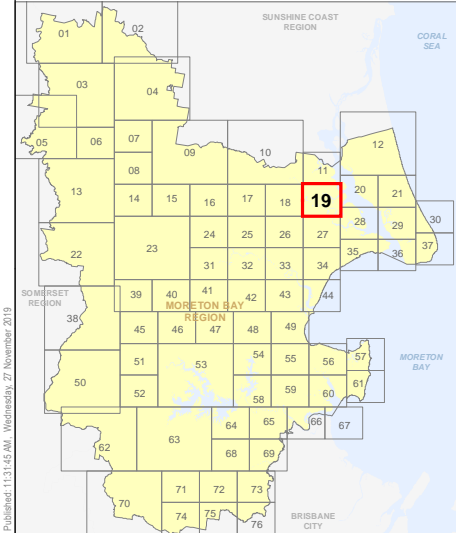
For further information regarding this overlay map, please refer to the Community activity and Neighbourhood hubs information sheet on Council's website (www.moretonbay.qld.gov.au/mbrcplanningscheme) or contact council on 3205 0555.

Effective on and from XXXXX

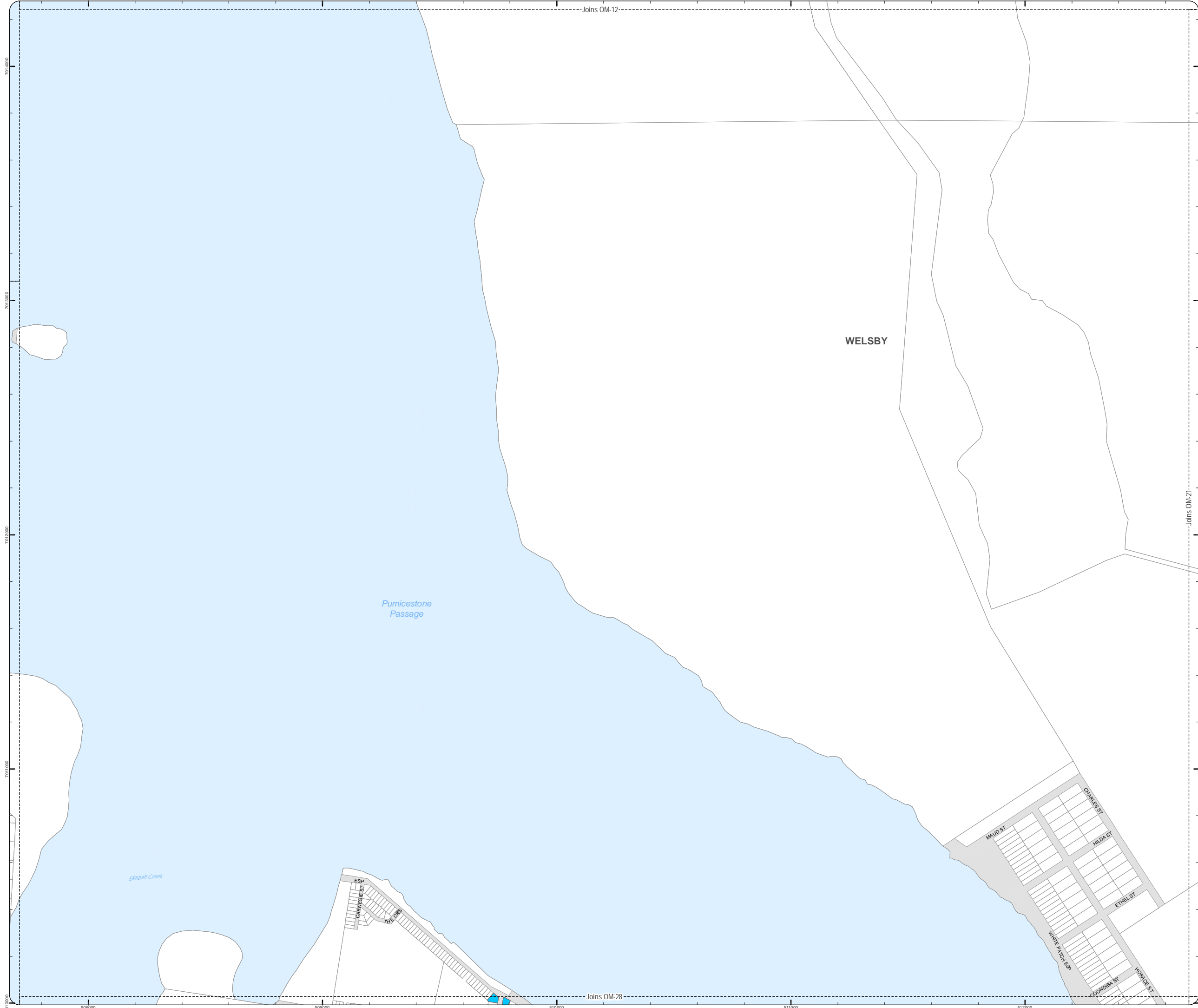


DISCLAIMER: Some of the information shown in this document has been provided to Council from external third parties. Council makes no representation and gives no warranty about the accuracy, reliability, completeness or suitability for any particular purpose of the information. Persons should not rely on the information shown in this document to make any decision with financial or legal implications and should instead rely on their own enquiries. To the full extent that it is able to do so in law, Council disclaims all liability (including liability in negligence) for all costs, losses and damages (including indirect and consequential costs, losses and damages) caused by or arising from anyone using or relying on the information shown in this document for any purpose whatsoever. © Copyright Moreton Bay Regional Council 2019

DCDB (Version April 2016) is reproduced with the permission of the State of Queensland



**OM-19 CANH
Overlay Map**



PLANNING SCHEME
OVERLAY MAP - COMMUNITY ACTIVITIES
AND NEIGHBOURHOOD HUBS

- Property boundaries
- Community activity
- Neighbourhood hub

Please read the following notes about this map:

This overlay map only affects you if your property is identified as a Community Activity or Neighbourhood Hub, and you wish to develop (e.g. build, extend or change use).

This map shows locations of community activities and neighbourhood hubs in the General residential zone, Rural residential zone, Emerging community zone and Industry zone.

Where land is identified on this map, some retail, commercial and community uses may be supported and alternative levels of assessment (type of application) and alternative requirements may apply to development.

A neighbourhood hub is a cluster of non-residential uses, for example a shop, office, café, hardware store and dry cleaner.

Community activities include, but are not limited to:

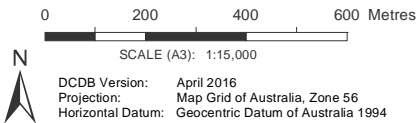
- libraries, museums and art galleries
- community centres, clubs and the like
- educational establishments including schools, kindergartens and tertiary institutions
- child care centres
- community care centres
- places of worship
- emergency services

This overlay map assists with interpreting tables of assessment in Part 5 and applying development requirements throughout the planning scheme.

Refer to the relevant table of assessments and zone code, local plan code and/or development codes for requirements associated with this overlay map.

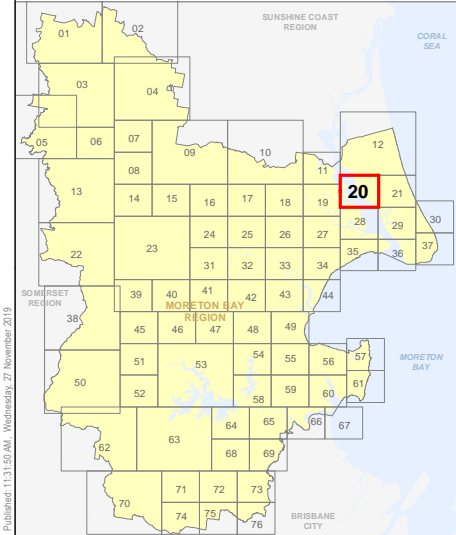
For further information regarding this overlay map, please refer to the Community activity and Neighbourhood hubs information sheet on Council's website (www.moretonbay.qld.gov.au/mbrclanningscheme) or contact council on 3205 0555.

Effective on and from XXXXX



DISCLAIMER: Some of the information shown in this document has been provided to Council from external third parties. Council makes no representation and gives no warranty about the accuracy, reliability, completeness or suitability for any particular purpose of the information. Persons should not rely on the information shown in this document to make any decision with financial or legal implications and should instead rely on their own enquiries. To the full extent that it is able to do so in law, Council disclaims all liability (including liability in negligence) for all costs, losses and damages (including indirect and consequential costs, losses and damages) caused by or arising from anyone using or relying on the information shown in this document for any purpose whatsoever. © Copyright Moreton Bay Regional Council 2019

DCDB (Version April 2016) is reproduced with the permission of the State of Queensland



OM-20 CANH
Overlay Map



PLANNING SCHEME
OVERLAY MAP - COMMUNITY ACTIVITIES
AND NEIGHBOURHOOD HUBS

- Property boundaries
- Community activity
- Neighbourhood hub

Please read the following notes about this map:

This overlay map only affects you if your property is identified as a Community Activity or Neighbourhood Hub, and you wish to develop (e.g. build, extend or change use).

This map shows locations of community activities and neighbourhood hubs in the General residential zone, Rural residential zone, Emerging community zone and Industry zone.

Where land is identified on this map, some retail, commercial and community uses may be supported and alternative levels of assessment (type of application) and alternative requirements may apply to development.

A neighbourhood hub is a cluster of non-residential uses, for example a shop, office, café, hardware store and dry cleaner.

Community activities include, but are not limited to:

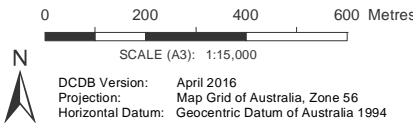
- libraries, museums and art galleries
- community centres, clubs and the like
- educational establishments including schools, kindergartens and tertiary institutions
- child care centres
- community care centres
- places of worship
- emergency services

This overlay map assists with interpreting tables of assessment in Part 5 and applying development requirements throughout the planning scheme.

Refer to the relevant table of assessments and zone code, local plan code and/or development codes for requirements associated with this overlay map.

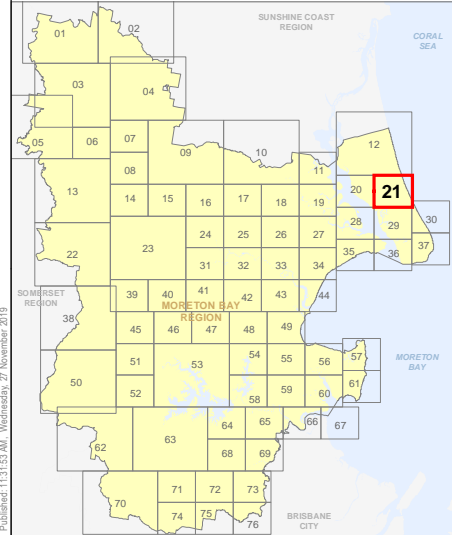
For further information regarding this overlay map, please refer to the Community activity and Neighbourhood hubs information sheet on Council's website (www.moretonbay.qld.gov.au/mbrclanningscheme) or contact council on 3205 0555.

Effective on and from XXXXX

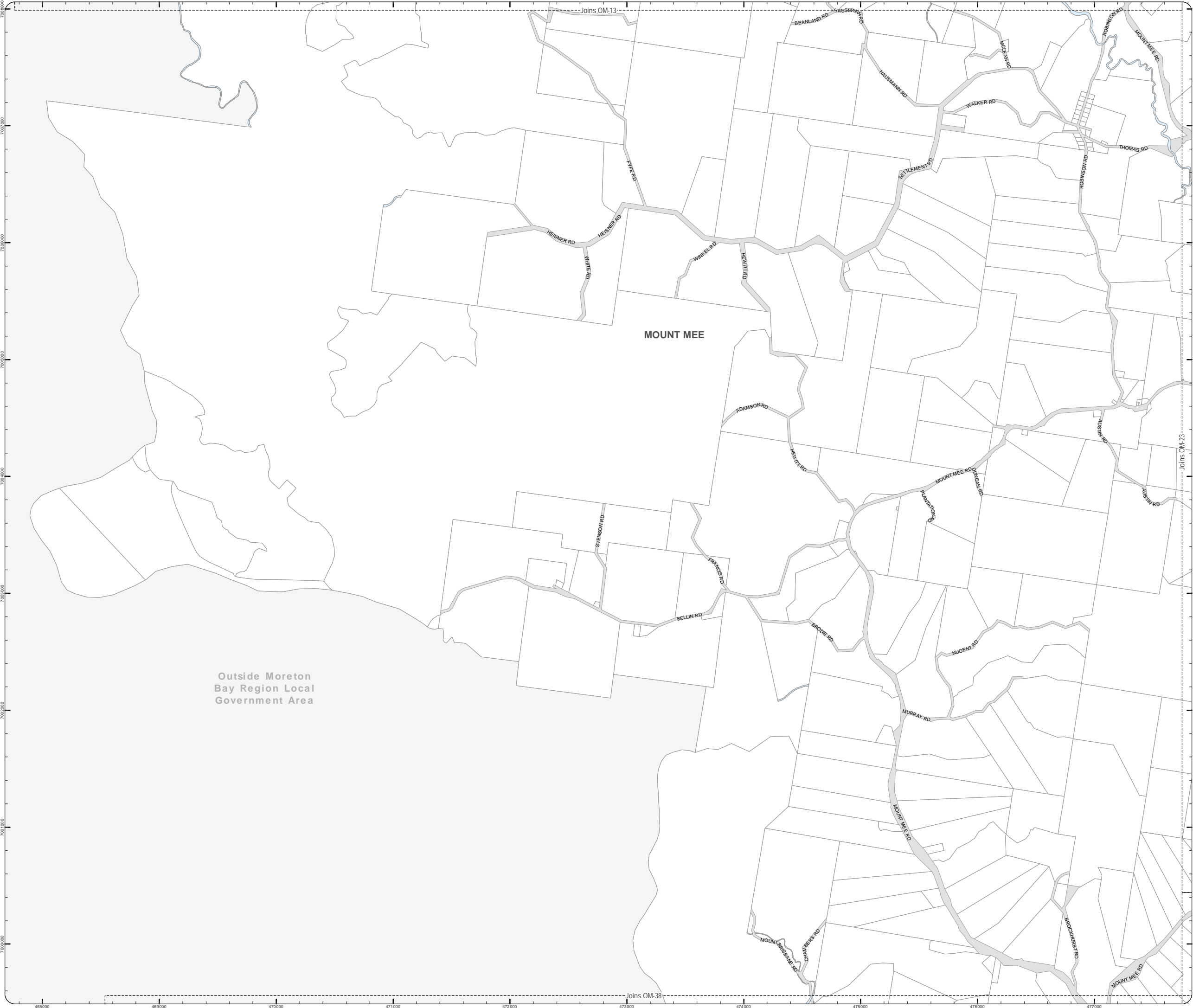


DISCLAIMER: Some of the information shown in this document has been provided to Council from external third parties. Council makes no representation and gives no warranty about the accuracy, reliability, completeness or suitability for any particular purpose of the information. Persons should not rely on the information shown in this document to make any decision with financial or legal implications and should instead rely on their own enquiries. To the full extent that it is able to do so in law, Council disclaims all liability (including liability in negligence) for all costs, losses and damages (including indirect and consequential costs, losses and damages) caused by or arising from anyone using or relying on the information shown in this document for any purpose whatsoever. © Copyright Moreton Bay Regional Council 2019

DCDB (Version April 2016) is reproduced with the permission of the State of Queensland



OM-21 CANH
Overlay Map



PLANNING SCHEME
OVERLAY MAP - COMMUNITY ACTIVITIES
AND NEIGHBOURHOOD HUBS

- Property boundaries
Community activity
Neighbourhood hub

Please read the following notes about this map:

This overlay map only affects you if your property is identified as a Community Activity or Neighbourhood Hub, and you wish to develop (e.g. build, extend or change use).

This map shows locations of community activities and neighbourhood hubs in the General residential zone, Rural residential zone, Emerging community zone and Industry zone.

Where land is identified on this map, some retail, commercial and community uses may be supported and alternative levels of assessment (type of application) and alternative requirements may apply to development.

A neighbourhood hub is a cluster of non-residential uses, for example a shop, office, café, hardware store and dry cleaner.


- Community activities include, but are not limited to:
- libraries, museums and art galleries
 - community centres, clubs and the like
 - educational establishments including schools, kindergartens and tertiary institutions
 - child care centres
 - community care centres
 - places of worship
 - emergency services

This overlay map assists with interpreting tables of assessment in Part 5 and applying development requirements throughout the planning scheme.

Refer to the relevant table of assessments and zone code, local plan code and/or development codes for requirements associated with this overlay map.

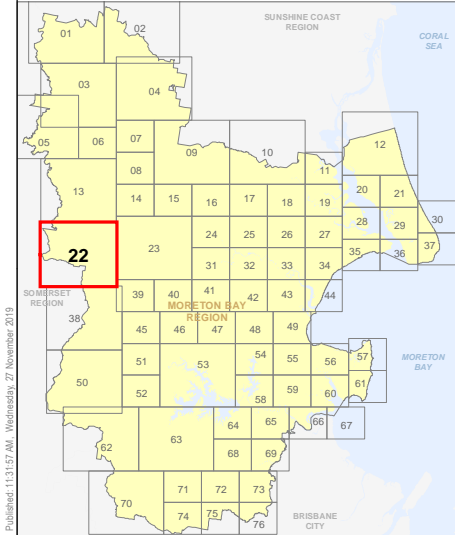
For further information regarding this overlay map, please refer to the Community activity and Neighbourhood hubs information sheet on Council's website (www.moretonbay.qld.gov.au/mbrcplanningscheme) or contact council on 3205 0555.

Effective on and from XXXXX



DISCLAIMER: Some of the information shown in this document has been provided to Council from external third parties. Council makes no representation and gives no warranty about the accuracy, reliability, completeness or suitability for any particular purpose of the information. Persons should not rely on the information shown in this document to make any decision with financial or legal implications and should instead rely on their own enquiries. To the full extent that it is able to do so in law, Council disclaims all liability (including liability in negligence) for all costs, losses and damages (including indirect and consequential costs, losses and damages) caused by or arising from anyone using or relying on the information shown in this document for any purpose whatsoever. © Copyright Moreton Bay Regional Council 2019

DCDB (Version April 2016) is reproduced with the permission of the State of Queensland



OM-22 CANH
Overlay Map



PLANNING SCHEME
OVERLAY MAP - COMMUNITY ACTIVITIES
AND NEIGHBOURHOOD HUBS

- Property boundaries
- Caboolture West Local Plan
- Community activity
- Neighbourhood hub

Please read the following notes about this map:

This overlay map only affects you if your property is identified as a Community Activity or Neighbourhood Hub, and you wish to develop (e.g. build, extend or change use).

This map shows locations of community activities and neighbourhood hubs in the General residential zone, Rural residential zone, Emerging community zone and Industry zone.

Where land is identified on this map, some retail, commercial and community uses may be supported and alternative levels of assessment (type of application) and alternative requirements may apply to development.

A neighbourhood hub is a cluster of non-residential uses, for example a shop, office, café, hardware store and dry cleaner.

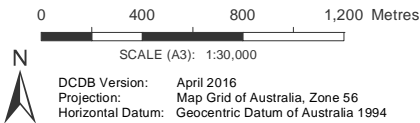
- Community activities include, but are not limited to:
- libraries, museums and art galleries
 - community centres, clubs and the like
 - educational establishments including schools, kindergartens and tertiary institutions
 - child care centres
 - community care centres
 - places of worship
 - emergency services

This overlay map assists with interpreting tables of assessment in Part 5 and applying development requirements throughout the planning scheme.

Refer to the relevant table of assessments and zone code, local plan code and/or development codes for requirements associated with this overlay map.

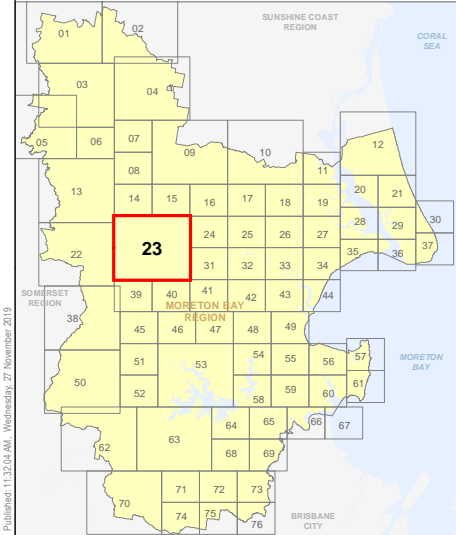
For further information regarding this overlay map, please refer to the Community activity and Neighbourhood hubs information sheet on Council's website (www.moretonbay.qld.gov.au/mbrcplanningscheme) or contact council on 3205 0555.

Effective on and from XXXXX

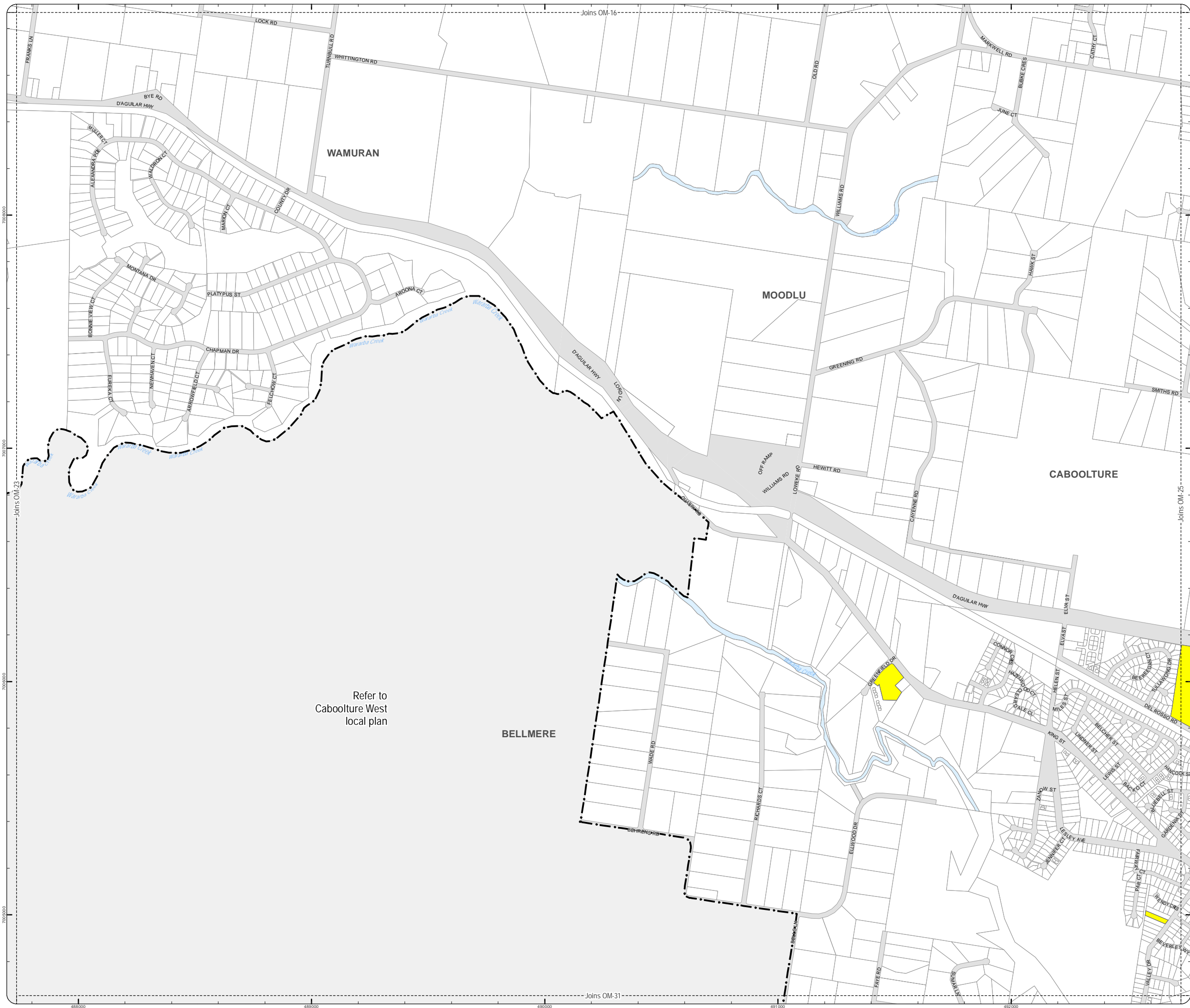


DISCLAIMER: Some of the information shown in this document has been provided to Council from external third parties. Council makes no representation and gives no warranty about the accuracy, reliability, completeness or suitability for any particular purpose of the information. Persons should not rely on the information shown in this document to make any decision with financial or legal implications and should instead rely on their own enquiries. To the full extent that it is able to do so in law, Council disclaims all liability (including liability in negligence) for all costs, losses and damages (including indirect and consequential costs, losses and damages) caused by or arising from anyone using or relying on the information shown in this document for any purpose whatsoever. © Copyright Moreton Bay Regional Council 2019

DCDB (Version April 2016) is reproduced with the permission of the State of Queensland



OM-23 CANH
Overlay Map



PLANNING SCHEME
OVERLAY MAP - COMMUNITY ACTIVITIES
AND NEIGHBOURHOOD HUBS

- Property boundaries
- Community activity
- Neighbourhood hub

Please read the following notes about this map:

This overlay map only affects you if your property is identified as a Community Activity or Neighbourhood Hub, and you wish to develop (e.g. build, extend or change use).

This map shows locations of community activities and neighbourhood hubs in the General residential zone, Rural residential zone, Emerging community zone and Industry zone.

Where land is identified on this map, some retail, commercial and community uses may be supported and alternative levels of assessment (type of application) and alternative requirements may apply to development.

A neighbourhood hub is a cluster of non-residential uses, for example a shop, office, café, hardware store and dry cleaner.

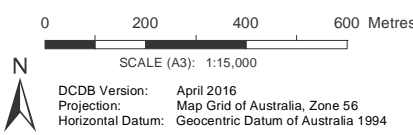
- Community activities include, but are not limited to:
- libraries, museums and art galleries
 - community centres, clubs and the like
 - educational establishments including schools, kindergartens and tertiary institutions
 - child care centres
 - community care centres
 - places of worship
 - emergency services

This overlay map assists with interpreting tables of assessment in Part 5 and applying development requirements throughout the planning scheme.

Refer to the relevant table of assessments and zone code, local plan code and/or development codes for requirements associated with this overlay map.

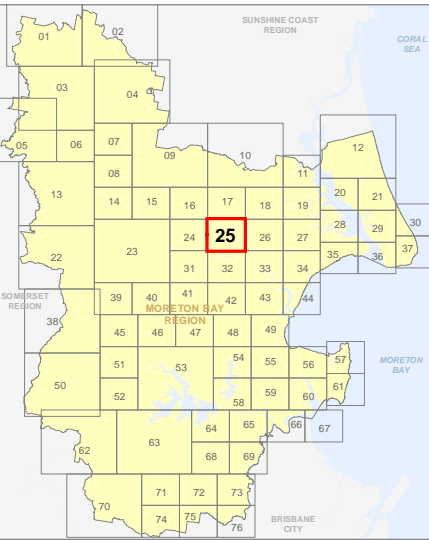
For further information regarding this overlay map, please refer to the Community activity and Neighbourhood hubs information sheet on Council's website (www.moretonbay.qld.gov.au/mbrplanningscheme) or contact council on 3205 0555.

Effective on and from XXXXX

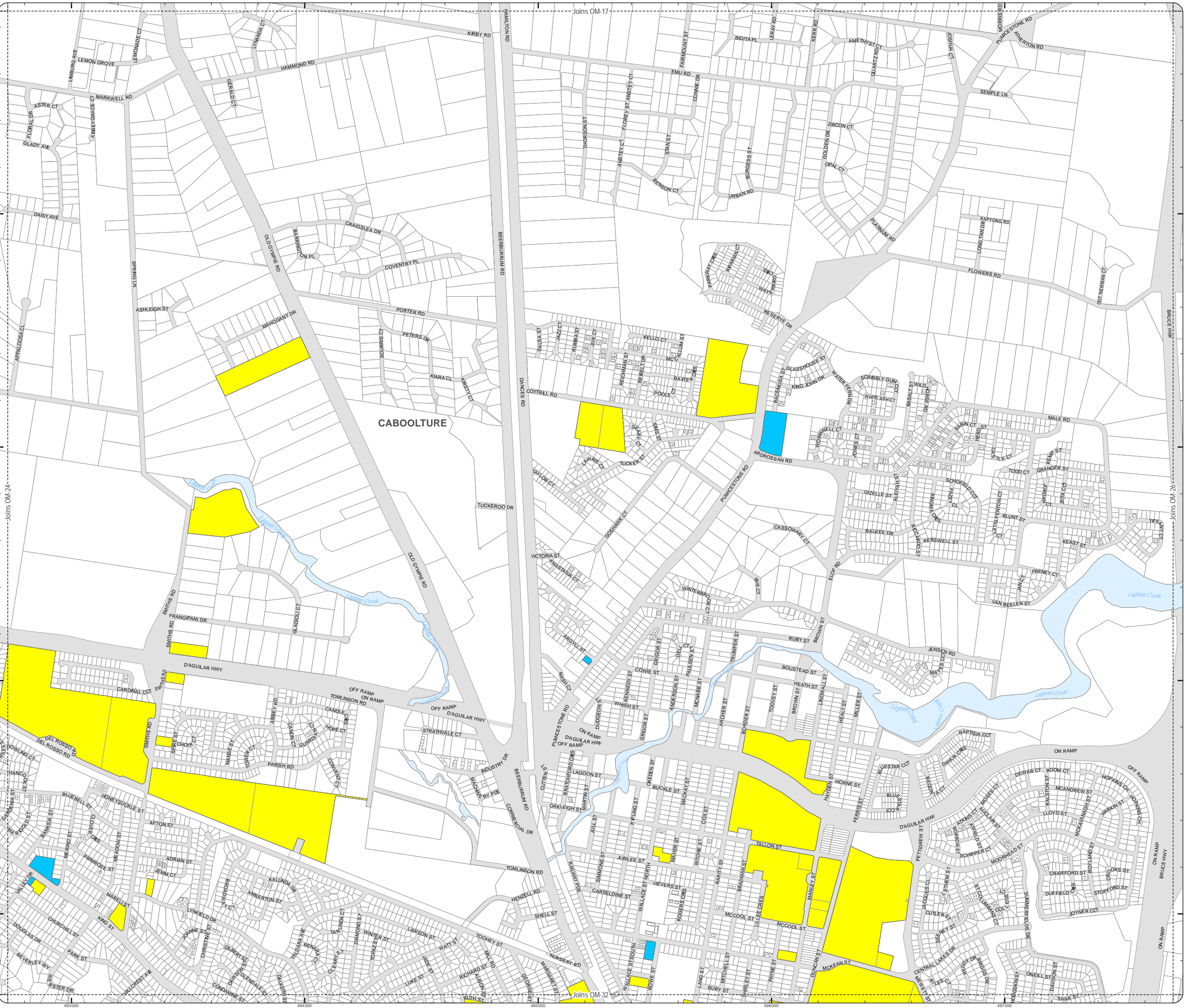


DISCLAIMER: Some of the information shown in this document has been provided to Council from external third parties. Council makes no representation and gives no warranty about the accuracy, reliability, completeness or suitability for any particular purpose of the information. Persons should not rely on the information shown in this document to make any decision with financial or legal implications and should instead rely on their own enquiries. To the full extent that it is able to do so in law, Council disclaims all liability (including liability in negligence) for all costs, losses and damages (including indirect and consequential costs, losses and damages) caused by or arising from anyone using or relying on the information shown in this document for any purpose whatsoever. © Copyright Moreton Bay Regional Council 2019

DCDB (Version April 2016) is reproduced with the permission of the State of Queensland



OM-25 CANH
Overlay Map





PLANNING SCHEME
OVERLAY MAP - COMMUNITY ACTIVITIES
AND NEIGHBOURHOOD HUBS

- Property boundaries
- Community activity
- Neighbourhood hub

Please read the following notes about this map:

This overlay map only affects you if your property is identified as a Community Activity or Neighbourhood Hub, and you wish to develop (e.g. build, extend or change use).

This map shows locations of community activities and neighbourhood hubs in the General residential zone, Rural residential zone, Emerging community zone and Industry zone.

Where land is identified on this map, some retail, commercial and community uses may be supported and alternative levels of assessment (type of application) and alternative requirements may apply to development.

A neighbourhood hub is a cluster of non-residential uses, for example a shop, office, café, hardware store and dry cleaner.

Community activities include, but are not limited to:

- libraries, museums and art galleries
- community centres, clubs and the like
- educational establishments including schools, kindergartens and tertiary institutions
- child care centres
- community care centres
- places of worship
- emergency services

This overlay map assists with interpreting tables of assessment in Part 5 and applying development requirements throughout the planning scheme.

Refer to the relevant table of assessments and zone code, local plan code and/or development codes for requirements associated with this overlay map.

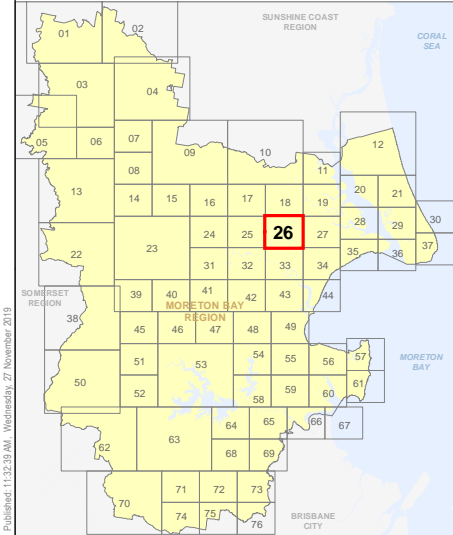
For further information regarding this overlay map, please refer to the Community activity and Neighbourhood hubs information sheet on Council's website (www.moretonbay.qld.gov.au/mbrclanningscheme) or contact council on 3205 0555.

Effective on and from XXXXX



DISCLAIMER: Some of the information shown in this document has been provided to Council from external third parties. Council makes no representation and gives no warranty about the accuracy, reliability, completeness or suitability for any particular purpose of the information. Persons should not rely on the information shown in this document to make any decision with financial or legal implications and should instead rely on their own enquiries. To the full extent that it is able to do so in law, Council disclaims all liability (including liability in negligence) for all costs, losses and damages (including indirect and consequential costs, losses and damages) caused by or arising from anyone using or relying on the information shown in this document for any purpose whatsoever. © Copyright Moreton Bay Regional Council 2019

DCDB (Version April 2016) is reproduced with the permission of the State of Queensland



OM-26 CANH
Overlay Map



**PLANNING SCHEME
OVERLAY MAP - COMMUNITY ACTIVITIES
AND NEIGHBOURHOOD HUBS**

- Property boundaries
- Community activity
- Neighbourhood hub

Please read the following notes about this map:

This overlay map only affects you if your property is identified as a Community Activity or Neighbourhood Hub, and you wish to develop (e.g. build, extend or change use).

This map shows locations of community activities and neighbourhood hubs in the General residential zone, Rural residential zone, Emerging community zone and Industry zone.

Where land is identified on this map, some retail, commercial and community uses may be supported and alternative levels of assessment (type of application) and alternative requirements may apply to development.

A neighbourhood hub is a cluster of non-residential uses, for example a shop, office, café, hardware store and dry cleaner.

Community activities include, but are not limited to:

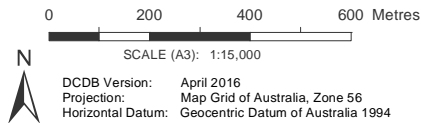
- libraries, museums and art galleries
- community centres, clubs and the like
- educational establishments including schools, kindergartens and tertiary institutions
- child care centres
- community care centres
- places of worship
- emergency services

This overlay map assists with interpreting tables of assessment in Part 5 and applying development requirements throughout the planning scheme.

Refer to the relevant table of assessments and zone code, local plan code and/or development codes for requirements associated with this overlay map.

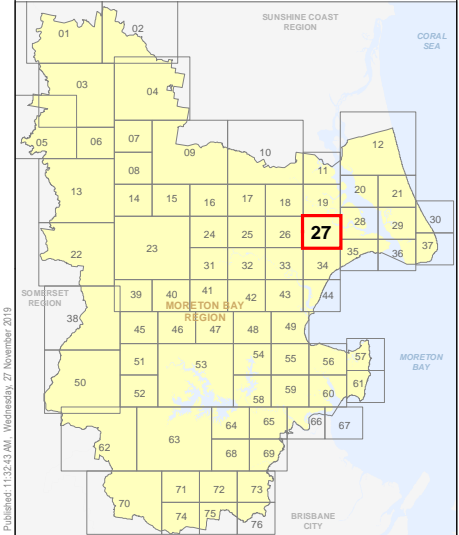
For further information regarding this overlay map, please refer to the Community activity and Neighbourhood hubs information sheet on Council's website (www.moretonbay.qld.gov.au/mbrclplanningscheme) or contact council on 3205 0555.

Effective on and from XXXXX

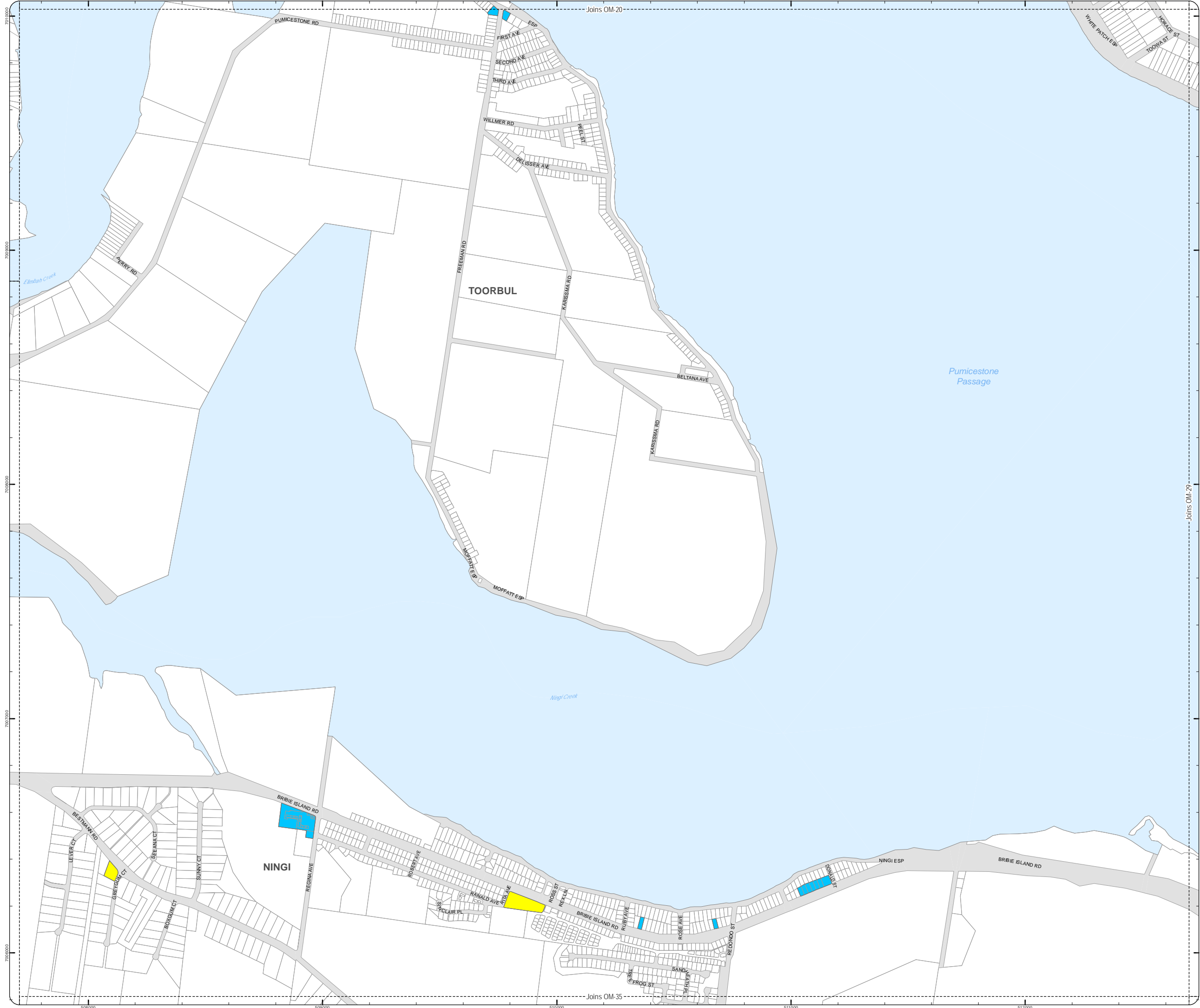


DISCLAIMER: Some of the information shown in this document has been provided to Council from external third parties. Council makes no representation and gives no warranty about the accuracy, reliability, completeness or suitability for any particular purpose of the information. Persons should not rely on the information shown in this document to make any decision with financial or legal implications and should instead rely on their own enquiries. To the full extent that it is able to do so in law, Council disclaims all liability (including liability in negligence) for all costs, losses and damages (including indirect and consequential costs, losses and damages) caused by or arising from anyone using or relying on the information shown in this document for any purpose whatsoever. © Copyright Moreton Bay Regional Council 2019

DCDB (Version April 2016) is reproduced with the permission of the State of Queensland



**OM-27 CANH
Overlay Map**



PLANNING SCHEME
OVERLAY MAP - COMMUNITY ACTIVITIES
AND NEIGHBOURHOOD HUBS

- Property boundaries
- Community activity
- Neighbourhood hub

Please read the following notes about this map:

This overlay map only affects you if your property is identified as a Community Activity or Neighbourhood Hub, and you wish to develop (e.g. build, extend or change use).

This map shows locations of community activities and neighbourhood hubs in the General residential zone, Rural residential zone, Emerging community zone and Industry zone.

Where land is identified on this map, some retail, commercial and community uses may be supported and alternative levels of assessment (type of application) and alternative requirements may apply to development.

A neighbourhood hub is a cluster of non-residential uses, for example a shop, office, café, hardware store and dry cleaner.

Community activities include, but are not limited to:

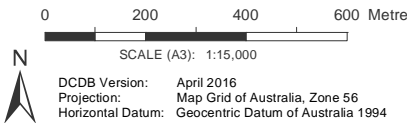
- libraries, museums and art galleries
- community centres, clubs and the like
- educational establishments including schools, kindergartens and tertiary institutions
- child care centres
- community care centres
- places of worship
- emergency services

This overlay map assists with interpreting tables of assessment in Part 5 and applying development requirements throughout the planning scheme.

Refer to the relevant table of assessments and zone code, local plan code and/or development codes for requirements associated with this overlay map.

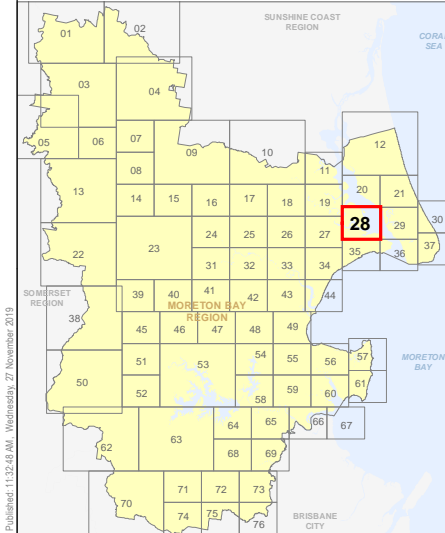
For further information regarding this overlay map, please refer to the Community activity and Neighbourhood hubs information sheet on Council's website (www.moretonbay.qld.gov.au/mbrplanningscheme) or contact council on 3205 0555.

Effective on and from XXXXX

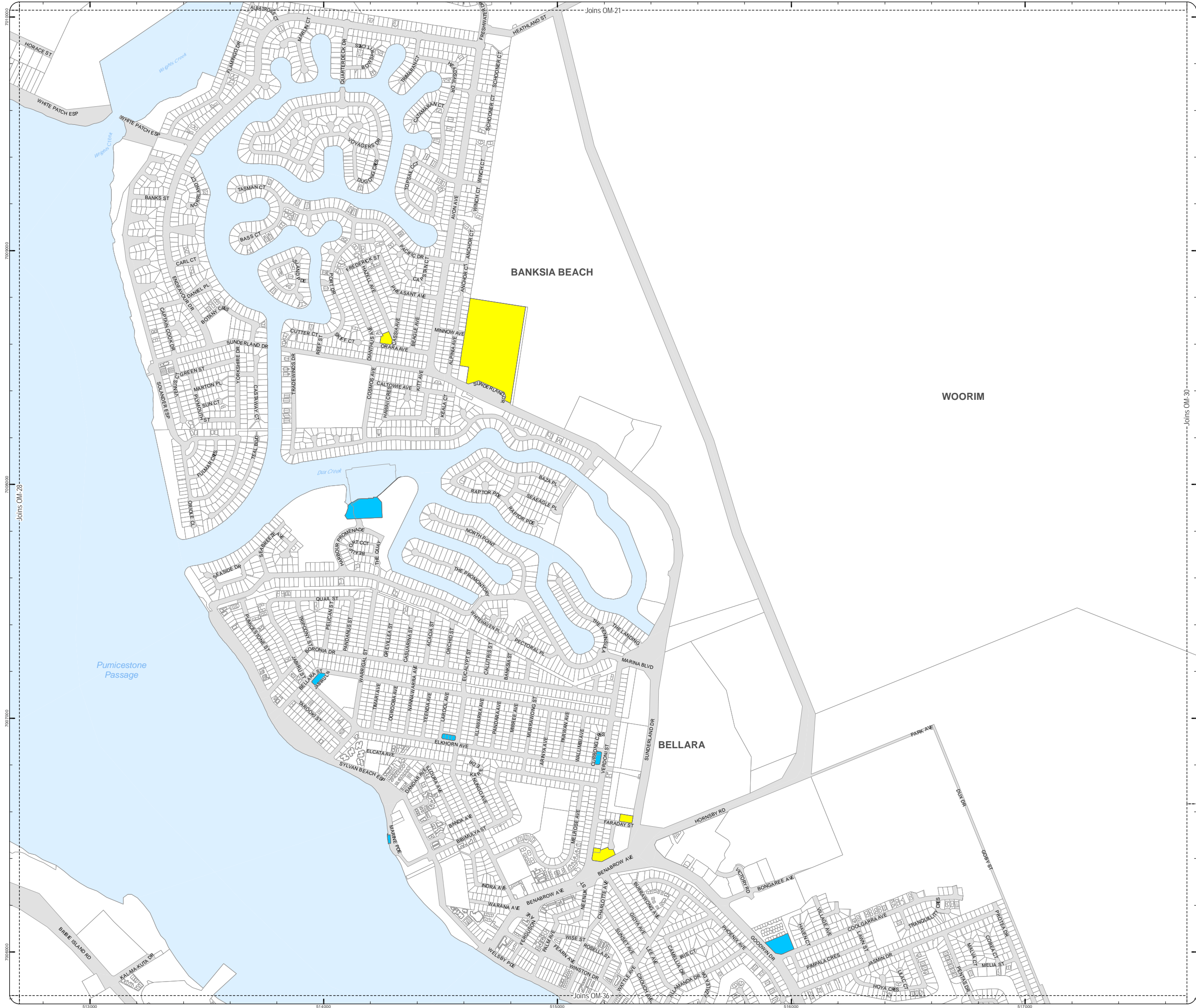


DISCLAIMER: Some of the information shown in this document has been provided to Council from external third parties. Council makes no representation and gives no warranty about the accuracy, reliability, completeness or suitability for any particular purpose of the information. Persons should not rely on the information shown in this document to make any decision with financial or legal implications and should instead rely on their own enquiries. To the full extent that it is able to do so in law, Council disclaims all liability (including liability in negligence) for all costs, losses and damages (including indirect and consequential costs, losses and damages) caused by or arising from anyone using or relying on the information shown in this document for any purpose whatsoever. © Copyright Moreton Bay Regional Council 2019

DCDB (Version April 2016) is reproduced with the permission of the State of Queensland



OM-28 CANH
Overlay Map



PLANNING SCHEME
OVERLAY MAP - COMMUNITY ACTIVITIES
AND NEIGHBOURHOOD HUBS

- Property boundaries
- Community activity
- Neighbourhood hub

Please read the following notes about this map:

This overlay map only affects you if your property is identified as a Community Activity or Neighbourhood Hub, and you wish to develop (e.g. build, extend or change use).

This map shows locations of community activities and neighbourhood hubs in the General residential zone, Rural residential zone, Emerging community zone and Industry zone.

Where land is identified on this map, some retail, commercial and community uses may be supported and alternative levels of assessment (type of application) and alternative requirements may apply to development.

A neighbourhood hub is a cluster of non-residential uses, for example a shop, office, café, hardware store and dry cleaner.

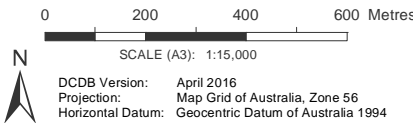
- Community activities include, but are not limited to:
- libraries, museums and art galleries
 - community centres, clubs and the like
 - educational establishments including schools, kindergartens and tertiary institutions
 - child care centres
 - community care centres
 - places of worship
 - emergency services

This overlay map assists with interpreting tables of assessment in Part 5 and applying development requirements throughout the planning scheme.

Refer to the relevant table of assessments and zone code, local plan code and/or development codes for requirements associated with this overlay map.

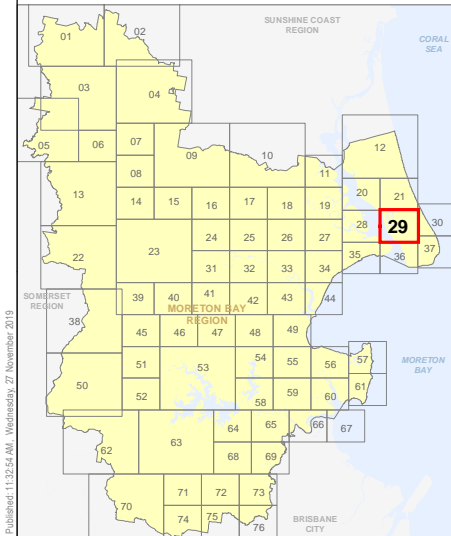
For further information regarding this overlay map, please refer to the Community activity and Neighbourhood hubs information sheet on Council's website (www.moretonbay.qld.gov.au/mbrcplanningscheme) or contact council on 3205 0555.

Effective on and from XXXXX



DISCLAIMER: Some of the information shown in this document has been provided to Council from external third parties. Council makes no representation and gives no warranty about the accuracy, reliability, completeness or suitability for any particular purpose of the information. Persons should not rely on the information shown in this document to make any decision with financial or legal implications and should instead rely on their own enquiries. To the full extent that it is able to do so in law, Council disclaims all liability (including liability in negligence) for all costs, losses and damages (including indirect and consequential costs, losses and damages) caused by or arising from anyone using or relying on the information shown in this document for any purpose whatsoever. © Copyright Moreton Bay Regional Council 2019

DCDB (Version April 2016) is reproduced with the permission of the State of Queensland



OM-29 CANH
Overlay Map



PLANNING SCHEME
OVERLAY MAP - COMMUNITY ACTIVITIES
AND NEIGHBOURHOOD HUBS

- Property boundaries
- Community activity
- Neighbourhood hub

Please read the following notes about this map:

This overlay map only affects you if your property is identified as a Community Activity or Neighbourhood Hub, and you wish to develop (e.g. build, extend or change use).

This map shows locations of community activities and neighbourhood hubs in the General residential zone, Rural residential zone, Emerging community zone and Industry zone.

Where land is identified on this map, some retail, commercial and community uses may be supported and alternative levels of assessment (type of application) and alternative requirements may apply to development.

A neighbourhood hub is a cluster of non-residential uses, for example a shop, office, café, hardware store and dry cleaner.

Community activities include, but are not limited to:

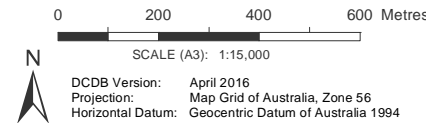
- libraries, museums and art galleries
- community centres, clubs and the like
- educational establishments including schools, kindergartens and tertiary institutions
- child care centres
- community care centres
- places of worship
- emergency services

This overlay map assists with interpreting tables of assessment in Part 5 and applying development requirements throughout the planning scheme.

Refer to the relevant table of assessments and zone code, local plan code and/or development codes for requirements associated with this overlay map.

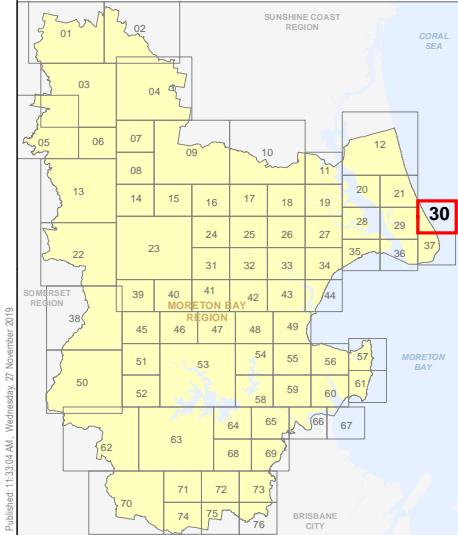
For further information regarding this overlay map, please refer to the Community activity and Neighbourhood hubs information sheet on Council's website (www.moretonbay.qld.gov.au/mbrclanningscheme) or contact council on 3205 0555.

Effective on and from XXXXX

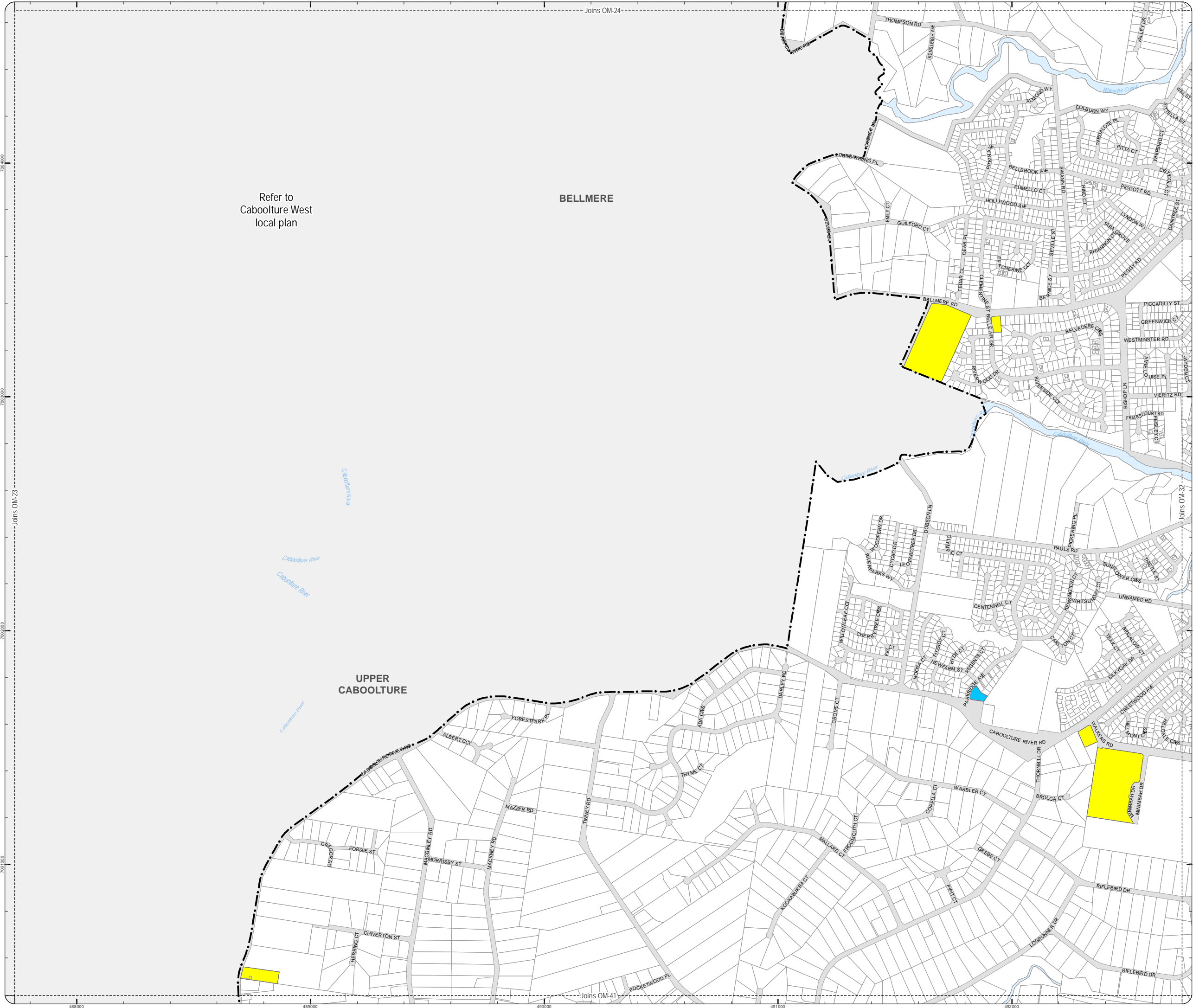


DISCLAIMER: Some of the information shown in this document has been provided to Council from external third parties. Council makes no representation and gives no warranty about the accuracy, reliability, completeness or suitability for any particular purpose of the information. Persons should not rely on the information shown in this document to make any decision with financial or legal implications and should instead rely on their own enquiries. To the full extent that it is able to do so in law, Council disclaims all liability (including liability in negligence) for all costs, losses and damages (including indirect and consequential costs, losses and damages) caused by or arising from anyone using or relying on the information shown in this document for any purpose whatsoever. © Copyright Moreton Bay Regional Council 2019

DCDB (Version April 2016) is reproduced with the permission of the State of Queensland



OM-30 CANH
Overlay Map



Refer to
Caboolture West
local plan

BELLMERE

UPPER
CABOOLTURE

PLANNING SCHEME
OVERLAY MAP - COMMUNITY ACTIVITIES
AND NEIGHBOURHOOD HUBS

- Property boundaries
- Caboolture West Local Plan
- Community activity
- Neighbourhood hub

Please read the following notes about this map:

This overlay map only affects you if your property is identified as a Community Activity or Neighbourhood Hub, and you wish to develop (e.g. build, extend or change use).

This map shows locations of community activities and neighbourhood hubs in the General residential zone, Rural residential zone, Emerging community zone and Industry zone.

Where land is identified on this map, some retail, commercial and community uses may be supported and alternative levels of assessment (type of application) and alternative requirements may apply to development.

A neighbourhood hub is a cluster of non-residential uses, for example a shop, office, café, hardware store and dry cleaner.

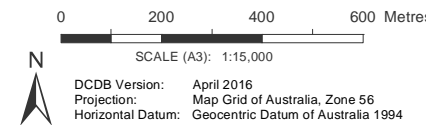
- Community activities include, but are not limited to:
- libraries, museums and art galleries
 - community centres, clubs and the like
 - educational establishments including schools, kindergartens and tertiary institutions
 - child care centres
 - community care centres
 - places of worship
 - emergency services

This overlay map assists with interpreting tables of assessment in Part 5 and applying development requirements throughout the planning scheme.

Refer to the relevant table of assessments and zone code, local plan code and/or development codes for requirements associated with this overlay map.

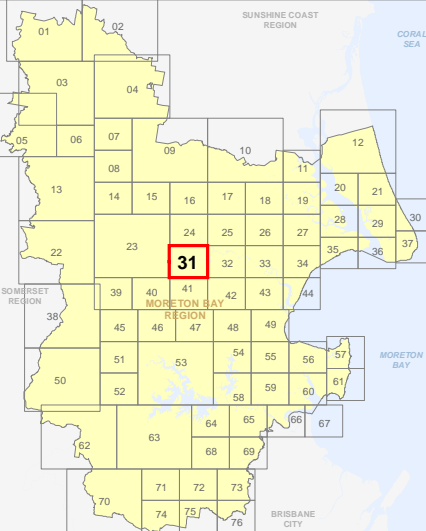
For further information regarding this overlay map, please refer to the Community activity and Neighbourhood hubs information sheet on Council's website (www.moretonbay.qld.gov.au/mbrcplanningscheme) or contact council on 3205 0555.

Effective on and from XXXXX

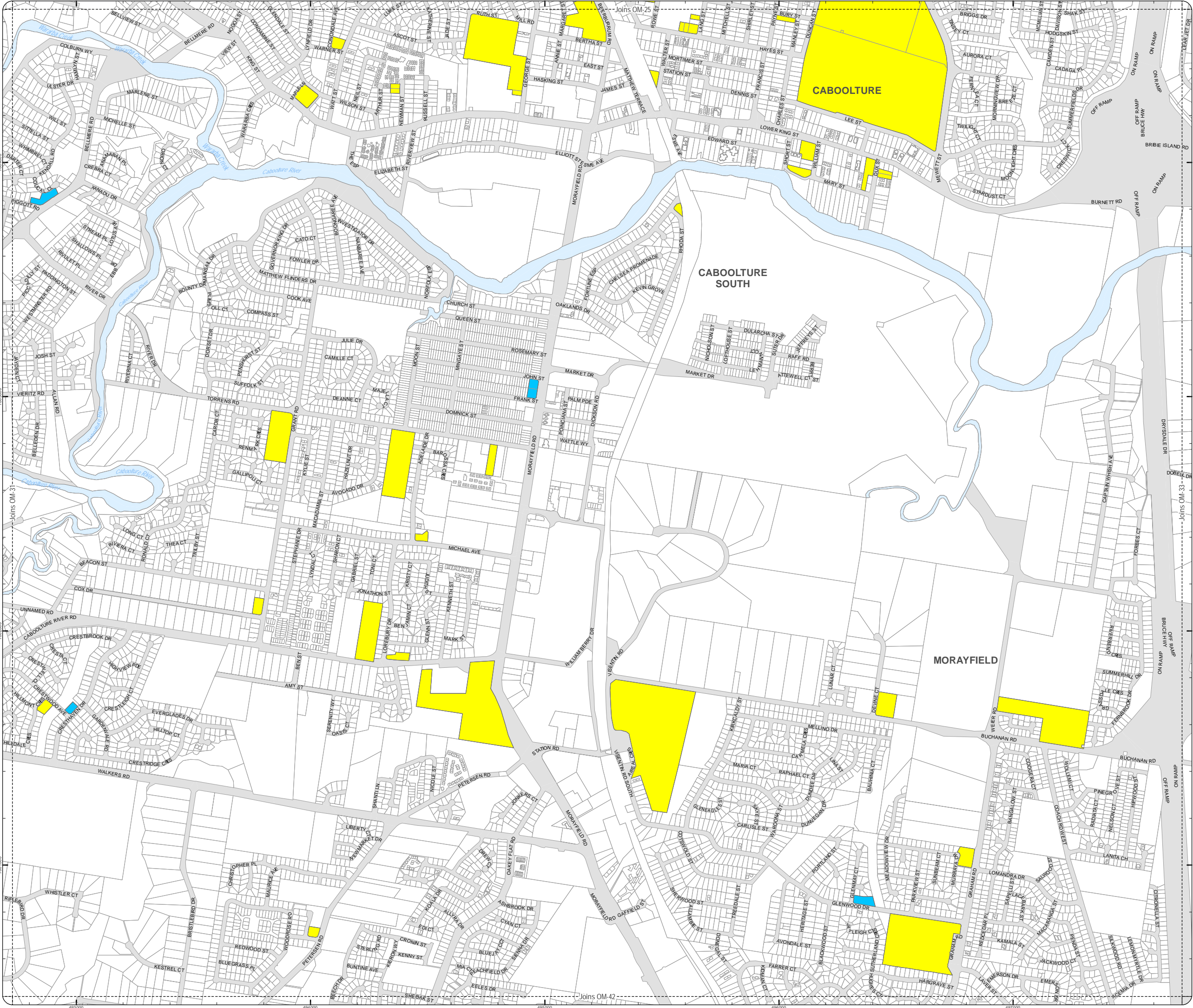


DISCLAIMER: Some of the information shown in this document has been provided to Council from external third parties. Council makes no representation and gives no warranty about the accuracy, reliability, completeness or suitability for any particular purpose of the information. Persons should not rely on the information shown in this document to make any decision with financial or legal implications and should instead rely on their own enquiries. To the full extent that it is able to do so in law, Council disclaims all liability (including liability in negligence) for all costs, losses and damages (including indirect and consequential costs, losses and damages) caused by or arising from anyone using or relying on the information shown in this document for any purpose whatsoever. © Copyright Moreton Bay Regional Council 2019

DCDB (Version April 2016) is reproduced with the permission of the State of Queensland



OM-31 CANH
Overlay Map



**PLANNING SCHEME
OVERLAY MAP - COMMUNITY ACTIVITIES
AND NEIGHBOURHOOD HUBS**

- Property boundaries
- Community activity
- Neighbourhood hub

Please read the following notes about this map:

This overlay map only affects you if your property is identified as a Community Activity or Neighbourhood Hub, and you wish to develop (e.g. build, extend or change use).

This map shows locations of community activities and neighbourhood hubs in the General residential zone, Rural residential zone, Emerging community zone and Industry zone.

Where land is identified on this map, some retail, commercial and community uses may be supported and alternative levels of assessment (type of application) and alternative requirements may apply to development.

A neighbourhood hub is a cluster of non-residential uses, for example a shop, office, café, hardware store and dry cleaner.

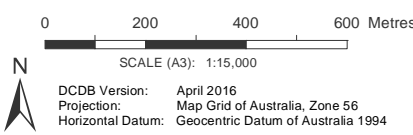
- Community activities include, but are not limited to:
- libraries, museums and art galleries
 - community centres, clubs and the like
 - educational establishments including schools, kindergartens and tertiary institutions
 - child care centres
 - community care centres
 - places of worship
 - emergency services

This overlay map assists with interpreting tables of assessment in Part 5 and applying development requirements throughout the planning scheme.

Refer to the relevant table of assessments and zone code, local plan code and/or development codes for requirements associated with this overlay map.

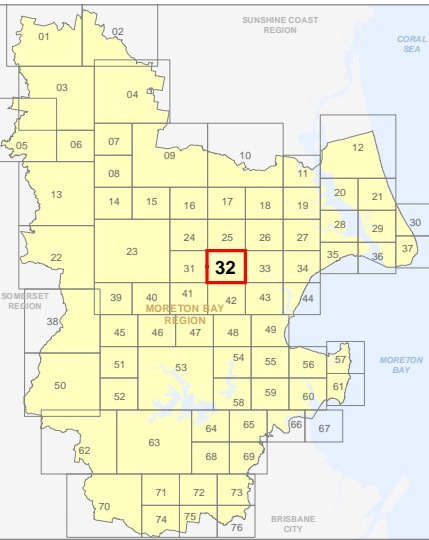
For further information regarding this overlay map, please refer to the Community activity and Neighbourhood hubs information sheet on Council's website (www.moretonbay.qld.gov.au/mbrclplanningsscheme) or contact council on 3205 0555.

Effective on and from XXXXX

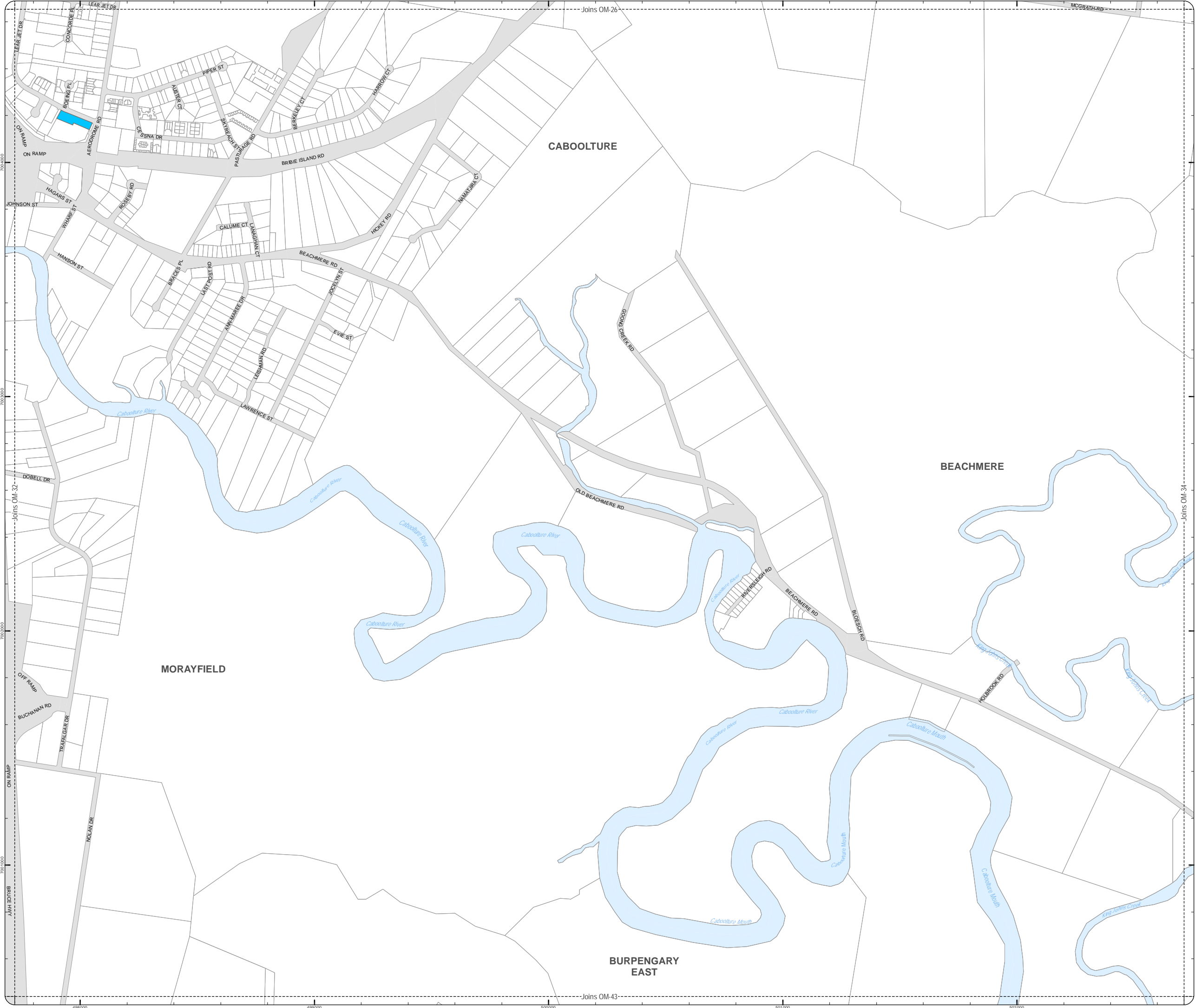


DISCLAIMER: Some of the information shown in this document has been provided to Council from external third parties. Council makes no representation and gives no warranty about the accuracy, reliability, completeness or suitability for any particular purpose of the information. Persons should not rely on the information shown in this document to make any decision with financial or legal implications and should instead rely on their own enquiries. To the full extent that it is able to do so in law, Council disclaims all liability (including liability in negligence) for all costs, losses and damages (including indirect and consequential costs, losses and damages) caused by or arising from anyone using or relying on the information shown in this document for any purpose whatsoever. © Copyright Moreton Bay Regional Council 2019

DCDB (Version April 2016) is reproduced with the permission of the State of Queensland



**OM-32 CANH
Overlay Map**



PLANNING SCHEME
OVERLAY MAP - COMMUNITY ACTIVITIES
AND NEIGHBOURHOOD HUBS

- Property boundaries
Community activity
Neighbourhood hub

Please read the following notes about this map:

This overlay map only affects you if your property is identified as a Community Activity or Neighbourhood Hub, and you wish to develop (e.g. build, extend or change use).

This map shows locations of community activities and neighbourhood hubs in the General residential zone, Rural residential zone, Emerging community zone and Industry zone.

Where land is identified on this map, some retail, commercial and community uses may be supported and alternative levels of assessment (type of application) and alternative requirements may apply to development.

A neighbourhood hub is a cluster of non-residential uses, for example a shop, office, café, hardware store and dry cleaner.

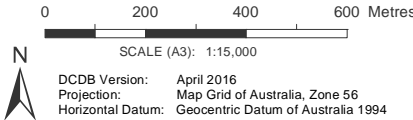
- Community activities include, but are not limited to:
- libraries, museums and art galleries
 - community centres, clubs and the like
 - educational establishments including schools, kindergartens and tertiary institutions
 - child care centres
 - community care centres
 - places of worship
 - emergency services

This overlay map assists with interpreting tables of assessment in Part 5 and applying development requirements throughout the planning scheme.

Refer to the relevant table of assessments and zone code, local plan code and/or development codes for requirements associated with this overlay map.

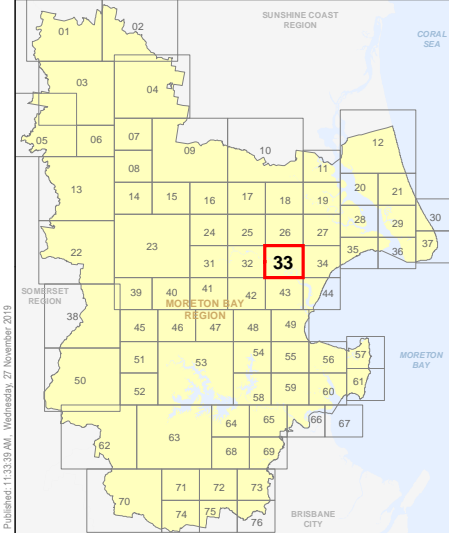
For further information regarding this overlay map, please refer to the Community activity and Neighbourhood hubs information sheet on Council's website (www.moretonbay.qld.gov.au/mbrplanningscheme) or contact council on 3205 0555.

Effective on and from XXXXX



DISCLAIMER: Some of the information shown in this document has been provided to Council from external third parties. Council makes no representation and gives no warranty about the accuracy, reliability, completeness or suitability for any particular purpose of the information. Persons should not rely on the information shown in this document to make any decision with financial or legal implications and should instead rely on their own enquiries. To the full extent that it is able to do so in law, Council disclaims all liability (including liability in negligence) for all costs, losses and damages (including indirect and consequential costs, losses and damages) caused by or arising from anyone using or relying on the information shown in this document for any purpose whatsoever. © Copyright Moreton Bay Regional Council 2019

DCDB (Version April 2016) is reproduced with the permission of the State of Queensland



OM-33 CANH
Overlay Map



**PLANNING SCHEME
OVERLAY MAP - COMMUNITY ACTIVITIES
AND NEIGHBOURHOOD HUBS**

- Property boundaries
- Community activity
- Neighbourhood hub

Please read the following notes about this map:

This overlay map only affects you if your property is identified as a Community Activity or Neighbourhood Hub, and you wish to develop (e.g. build, extend or change use).

This map shows locations of community activities and neighbourhood hubs in the General residential zone, Rural residential zone, Emerging community zone and Industry zone.

Where land is identified on this map, some retail, commercial and community uses may be supported and alternative levels of assessment (type of application) and alternative requirements may apply to development.

A neighbourhood hub is a cluster of non-residential uses, for example a shop, office, café, hardware store and dry cleaner.

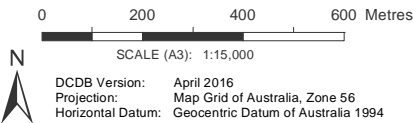
- Community activities include, but are not limited to:
- libraries, museums and art galleries
 - community centres, clubs and the like
 - educational establishments including schools, kindergartens and tertiary institutions
 - child care centres
 - community care centres
 - places of worship
 - emergency services

This overlay map assists with interpreting tables of assessment in Part 5 and applying development requirements throughout the planning scheme.

Refer to the relevant table of assessments and zone code, local plan code and/or development codes for requirements associated with this overlay map.

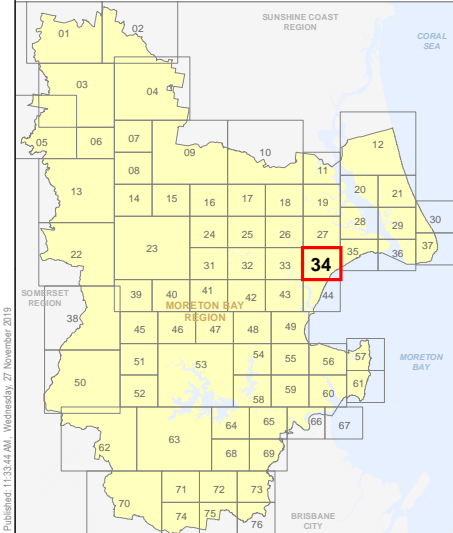
For further information regarding this overlay map, please refer to the Community activity and Neighbourhood hubs information sheet on Council's website (www.moretonbay.qld.gov.au/mbrclanningscheme) or contact council on 3205 0555.

Effective on and from XXXXX



DISCLAIMER: Some of the information shown in this document has been provided to Council from external third parties. Council makes no representation and gives no warranty about the accuracy, reliability, completeness or suitability for any particular purpose of the information. Persons should not rely on the information shown in this document to make any decision with financial or legal implications and should instead rely on their own enquiries. To the full extent that it is able to do so in law, Council disclaims all liability (including liability in negligence) for all costs, losses and damages (including indirect and consequential costs, losses and damages) caused by or arising from anyone using or relying on the information shown in this document for any purpose whatsoever. © Copyright Moreton Bay Regional Council 2019

DCDB (Version April 2016) is reproduced with the permission of the State of Queensland



**OM-34 CANH
Overlay Map**



PLANNING SCHEME
OVERLAY MAP - COMMUNITY ACTIVITIES
AND NEIGHBOURHOOD HUBS

- Property boundaries
Community activity
Neighbourhood hub

Please read the following notes about this map:

This overlay map only affects you if your property is identified as a Community Activity or Neighbourhood Hub, and you wish to develop (e.g. build, extend or change use).

This map shows locations of community activities and neighbourhood hubs in the General residential zone, Rural residential zone, Emerging community zone and Industry zone.

Where land is identified on this map, some retail, commercial and community uses may be supported and alternative levels of assessment (type of application) and alternative requirements may apply to development.

A neighbourhood hub is a cluster of non-residential uses, for example a shop, office, café, hardware store and dry cleaner.

Community activities include, but are not limited to:

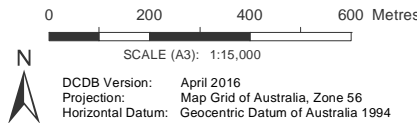
- libraries, museums and art galleries
- community centres, clubs and the like
- educational establishments including schools, kindergartens and tertiary institutions
- child care centres
- community care centres
- places of worship
- emergency services

This overlay map assists with interpreting tables of assessment in Part 5 and applying development requirements throughout the planning scheme.

Refer to the relevant table of assessments and zone code, local plan code and/or development codes for requirements associated with this overlay map.

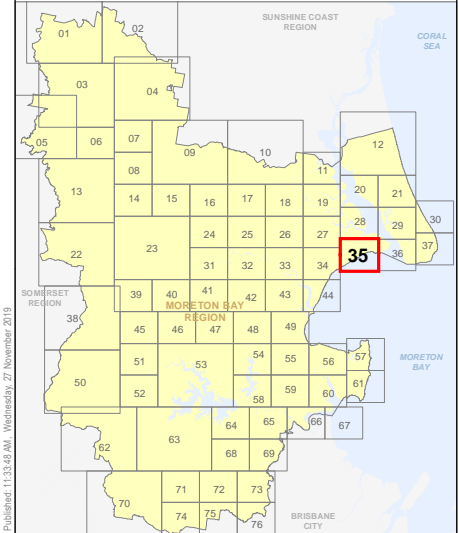
For further information regarding this overlay map, please refer to the Community activity and Neighbourhood hubs information sheet on Council's website (www.moretonbay.qld.gov.au/mbrcplanningscheme) or contact council on 3205 0555.

Effective on and from XXXXX

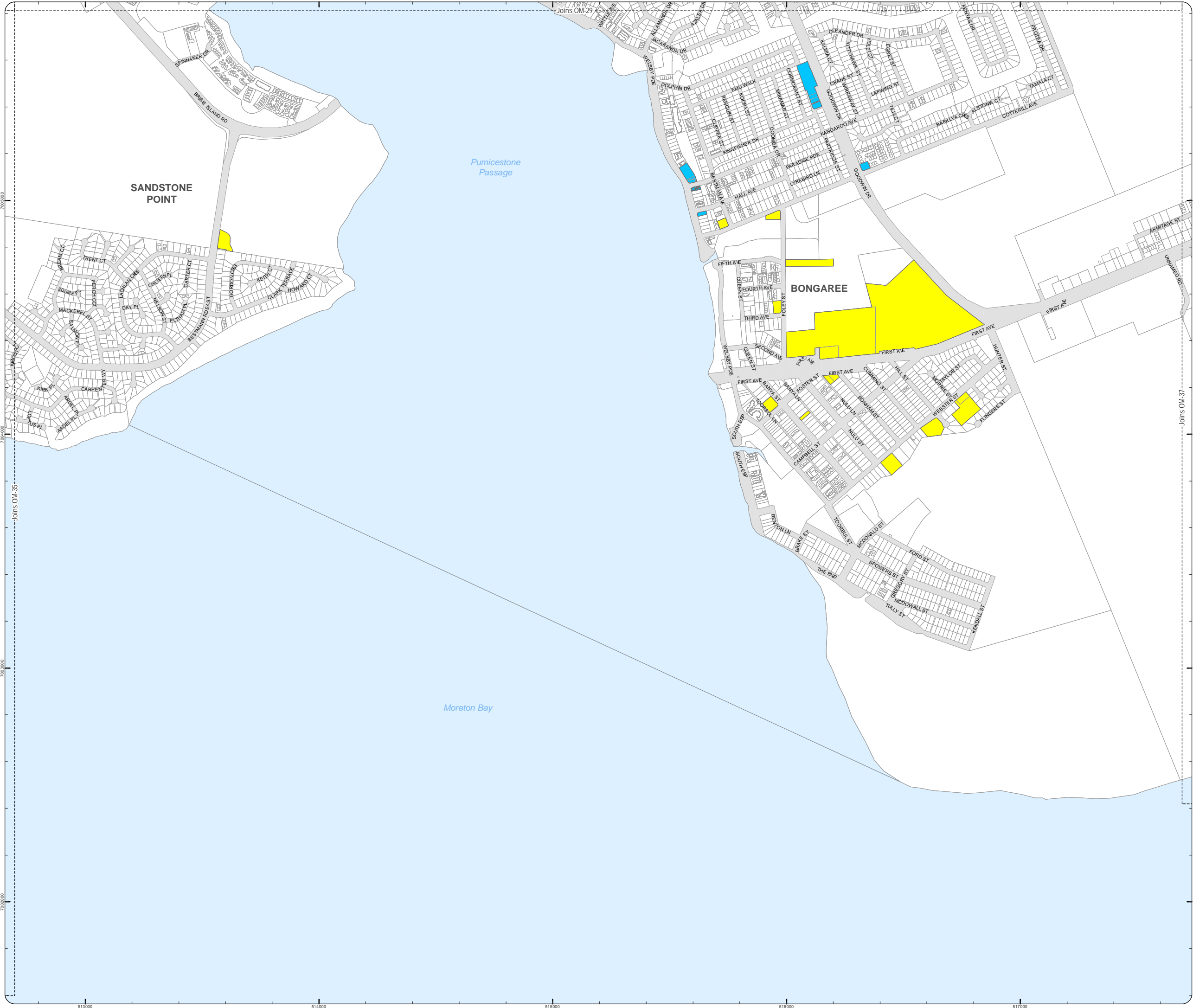


DISCLAIMER: Some of the information shown in this document has been provided to Council from external third parties. Council makes no representation and gives no warranty about the accuracy, reliability, completeness or suitability for any particular purpose of the information. Persons should not rely on the information shown in this document to make any decision with financial or legal implications and should instead rely on their own enquiries. To the full extent that it is able to do so in law, Council disclaims all liability (including liability in negligence) for all costs, losses and damages (including indirect and consequential costs, losses and damages) caused by or arising from anyone using or relying on the information shown in this document for any purpose whatsoever. © Copyright Moreton Bay Regional Council 2019

DCDB (Version April 2016) is reproduced with the permission of the State of Queensland



OM-35 CANH
Overlay Map



PLANNING SCHEME
OVERLAY MAP - COMMUNITY ACTIVITIES
AND NEIGHBOURHOOD HUBS

- Property boundaries
- Community activity
- Neighbourhood hub

Please read the following notes about this map:

This overlay map only affects you if your property is identified as a Community Activity or Neighbourhood Hub, and you wish to develop (e.g. build, extend or change use).

This map shows locations of community activities and neighbourhood hubs in the General residential zone, Rural residential zone, Emerging community zone and Industry zone.

Where land is identified on this map, some retail, commercial and community uses may be supported and alternative levels of assessment (type of application) and alternative requirements may apply to development.

A neighbourhood hub is a cluster of non-residential uses, for example a shop, office, café, hardware store and dry cleaner.

Community activities include, but are not limited to:

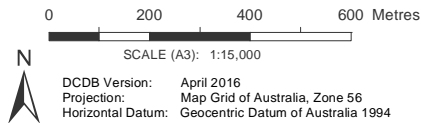
- libraries, museums and art galleries
- community centres, clubs and the like
- educational establishments including schools, kindergartens and tertiary institutions
- child care centres
- community care centres
- places of worship
- emergency services

This overlay map assists with interpreting tables of assessment in Part 5 and applying development requirements throughout the planning scheme.

Refer to the relevant table of assessments and zone code, local plan code and/or development codes for requirements associated with this overlay map.

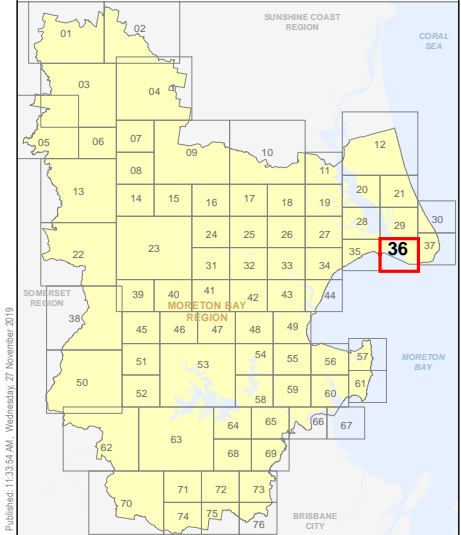
For further information regarding this overlay map, please refer to the Community activity and Neighbourhood hubs information sheet on Council's website (www.moretonbay.qld.gov.au/mbrplanningscheme) or contact council on 3205 0555.

Effective on and from XXXXX

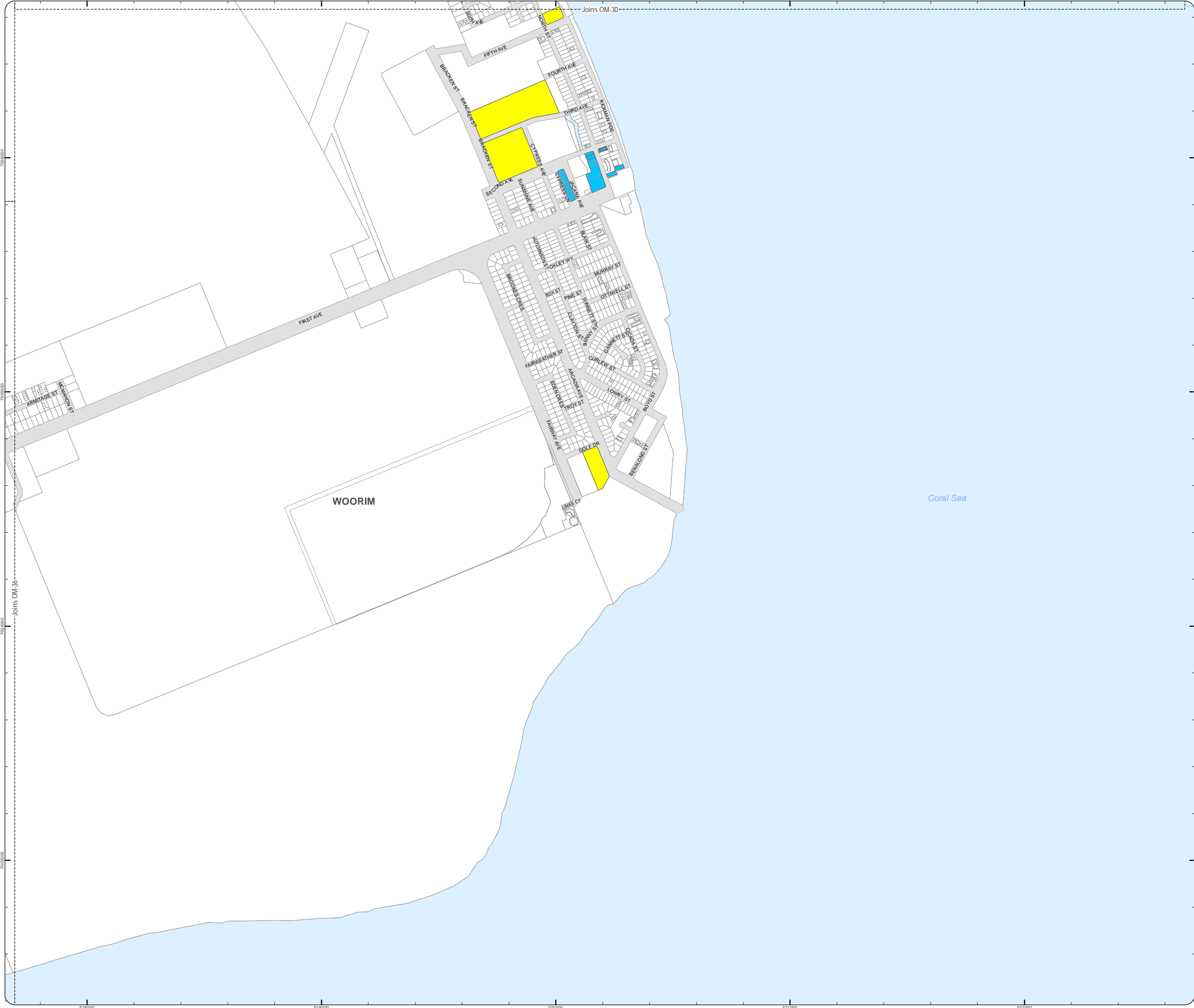


DISCLAIMER: Some of the information shown in this document has been provided to Council from external third parties. Council makes no representation and gives no warranty about the accuracy, reliability, completeness or suitability for any particular purpose of the information. Persons should not rely on the information shown in this document to make any decision with financial or legal implications and should instead rely on their own enquiries. To the full extent that it is able to do so in law, Council disclaims all liability (including liability in negligence) for all costs, losses and damages (including indirect and consequential costs, losses and damages) caused by or arising from anyone using or relying on the information shown in this document for any purpose whatsoever. © Copyright Moreton Bay Regional Council 2019

DCDB (Version April 2016) is reproduced with the permission of the State of Queensland



OM-36 CANH
Overlay Map



PLANNING SCHEME
OVERLAY MAP - COMMUNITY ACTIVITIES
AND NEIGHBOURHOOD HUBS

- Property boundaries
- Community activity
- Neighbourhood hub

Please read the following notes about this map:

This overlay map only affects you if your property is identified as a Community Activity or Neighbourhood Hub, and you wish to develop (e.g. build, extend or change use).

This map shows locations of community activities and neighbourhood hubs in the General residential zone, Rural residential zone, Emerging community zone and Industry zone.

Where land is identified on this map, some retail, commercial and community uses may be supported and alternative levels of assessment (type of application) and alternative requirements may apply to development.

A neighbourhood hub is a cluster of non-residential uses, for example a shop, office, café, hardware store and dry cleaner.

Community activities include, but are not limited to:

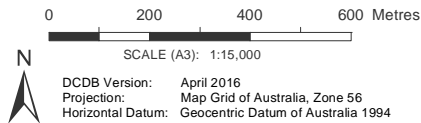
- libraries, museums and art galleries
- community centres, clubs and the like
- educational establishments including schools, kindergartens and tertiary institutions
- child care centres
- community care centres
- places of worship
- emergency services

This overlay map assists with interpreting tables of assessment in Part 5 and applying development requirements throughout the planning scheme.

Refer to the relevant table of assessments and zone code, local plan code and/or development codes for requirements associated with this overlay map.

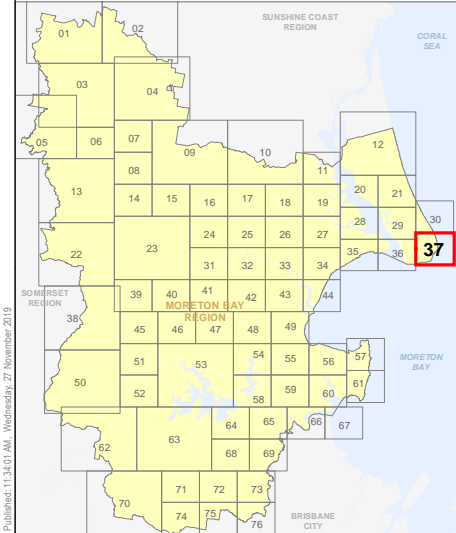
For further information regarding this overlay map, please refer to the Community activity and Neighbourhood hubs information sheet on Council's website (www.moretonbay.qld.gov.au/mbrplanningscheme) or contact council on 3205 0555.

Effective on and from XXXXX

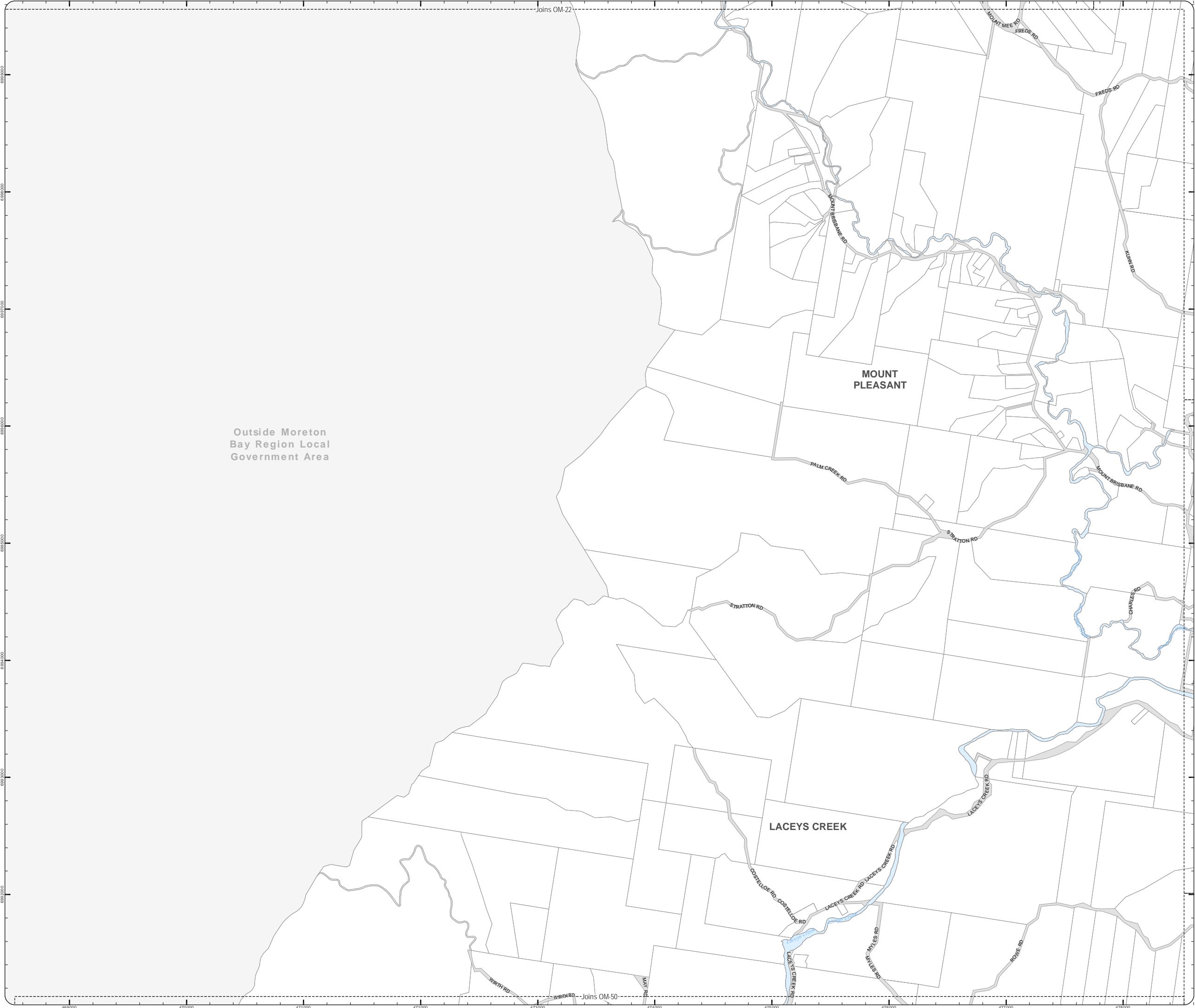


DISCLAIMER: Some of the information shown in this document has been provided to Council from external third parties. Council makes no representation and gives no warranty about the accuracy, reliability, completeness or suitability for any particular purpose of the information. Persons should not rely on the information shown in this document to make any decision with financial or legal implications and should instead rely on their own enquiries. To the full extent that it is able to do so in law, Council disclaims all liability (including liability in negligence) for all costs, losses and damages (including indirect and consequential costs, losses and damages) caused by or arising from anyone using or relying on the information shown in this document for any purpose whatsoever. © Copyright Moreton Bay Regional Council 2019

DCDB (Version April 2016) is reproduced with the permission of the State of Queensland



OM-37 CANH
Overlay Map



PLANNING SCHEME
OVERLAY MAP - COMMUNITY ACTIVITIES
AND NEIGHBOURHOOD HUBS

- Property boundaries
- Community activity
- Neighbourhood hub

Please read the following notes about this map:

This overlay map only affects you if your property is identified as a Community Activity or Neighbourhood Hub, and you wish to develop (e.g. build, extend or change use).

This map shows locations of community activities and neighbourhood hubs in the General residential zone, Rural residential zone, Emerging community zone and Industry zone.

Where land is identified on this map, some retail, commercial and community uses may be supported and alternative levels of assessment (type of application) and alternative requirements may apply to development.

A neighbourhood hub is a cluster of non-residential uses, for example a shop, office, café, hardware store and dry cleaner.

Community activities include, but are not limited to:

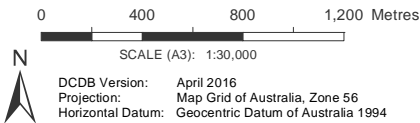
- libraries, museums and art galleries
- community centres, clubs and the like
- educational establishments including schools, kindergartens and tertiary institutions
- child care centres
- community care centres
- places of worship
- emergency services

This overlay map assists with interpreting tables of assessment in Part 5 and applying development requirements throughout the planning scheme.

Refer to the relevant table of assessments and zone code, local plan code and/or development codes for requirements associated with this overlay map.

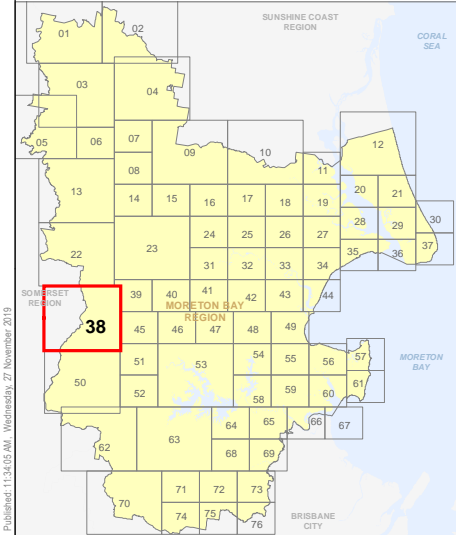
For further information regarding this overlay map, please refer to the Community activity and Neighbourhood hubs information sheet on Council's website (www.moretonbay.qld.gov.au/mbrclanningscheme) or contact council on 3205 0555.

Effective on and from XXXXX



DISCLAIMER: Some of the information shown in this document has been provided to Council from external third parties. Council makes no representation and gives no warranty about the accuracy, reliability, completeness or suitability for any particular purpose of the information. Persons should not rely on the information shown in this document to make any decision with financial or legal implications and should instead rely on their own enquiries. To the full extent that it is able to do so in law, Council disclaims all liability (including liability in negligence) for all costs, losses and damages (including indirect and consequential costs, losses and damages) caused by or arising from anyone using or relying on the information shown in this document for any purpose whatsoever. © Copyright Moreton Bay Regional Council 2019

DCDB (Version April 2016) is reproduced with the permission of the State of Queensland



OM-38 CANH
Overlay Map



PLANNING SCHEME
OVERLAY MAP - COMMUNITY ACTIVITIES
AND NEIGHBOURHOOD HUBS

- Property boundaries
- Community activity
- Neighbourhood hub

Please read the following notes about this map:

This overlay map only affects you if your property is identified as a Community Activity or Neighbourhood Hub, and you wish to develop (e.g. build, extend or change use).

This map shows locations of community activities and neighbourhood hubs in the General residential zone, Rural residential zone, Emerging community zone and Industry zone.

Where land is identified on this map, some retail, commercial and community uses may be supported and alternative levels of assessment (type of application) and alternative requirements may apply to development.

A neighbourhood hub is a cluster of non-residential uses, for example a shop, office, café, hardware store and dry cleaner.

Community activities include, but are not limited to:

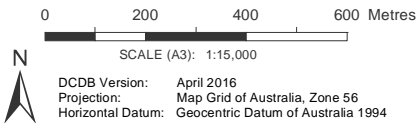
- libraries, museums and art galleries
- community centres, clubs and the like
- educational establishments including schools, kindergartens and tertiary institutions
- child care centres
- community care centres
- places of worship
- emergency services

This overlay map assists with interpreting tables of assessment in Part 5 and applying development requirements throughout the planning scheme.

Refer to the relevant table of assessments and zone code, local plan code and/or development codes for requirements associated with this overlay map.

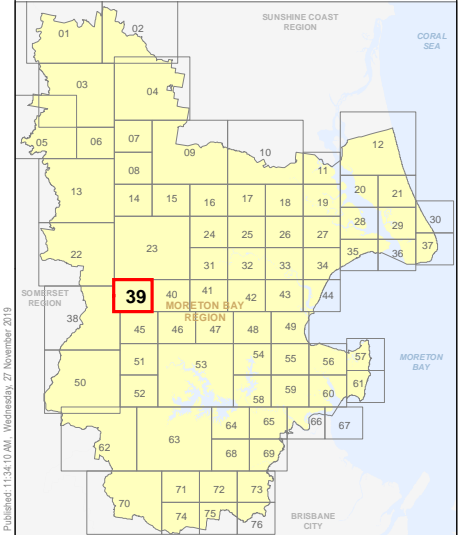
For further information regarding this overlay map, please refer to the Community activity and Neighbourhood hubs information sheet on Council's website (www.moretonbay.qld.gov.au/mbrclanningscheme) or contact council on 3205 0555.

Effective on and from XXXXX



DISCLAIMER: Some of the information shown in this document has been provided to Council from external third parties. Council makes no representation and gives no warranty about the accuracy, reliability, completeness or suitability for any particular purpose of the information. Persons should not rely on the information shown in this document to make any decision with financial or legal implications and should instead rely on their own enquiries. To the full extent that it is able to do so in law, Council disclaims all liability (including liability in negligence) for all costs, losses and damages (including indirect and consequential costs, losses and damages) caused by or arising from anyone using or relying on the information shown in this document for any purpose whatsoever. © Copyright Moreton Bay Regional Council 2019

DCDB (Version April 2016) is reproduced with the permission of the State of Queensland



OM-39 CANH
Overlay Map



PLANNING SCHEME
OVERLAY MAP - COMMUNITY ACTIVITIES
AND NEIGHBOURHOOD HUBS

- Property boundaries
- Caboolture West Local Plan
- Community activity
- Neighbourhood hub

Please read the following notes about this map:

This overlay map only affects you if your property is identified as a Community Activity or Neighbourhood Hub, and you wish to develop (e.g. build, extend or change use).

This map shows locations of community activities and neighbourhood hubs in the General residential zone, Rural residential zone, Emerging community zone and Industry zone.

Where land is identified on this map, some retail, commercial and community uses may be supported and alternative levels of assessment (type of application) and alternative requirements may apply to development.

A neighbourhood hub is a cluster of non-residential uses, for example a shop, office, café, hardware store and dry cleaner.

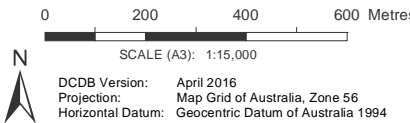
- Community activities include, but are not limited to:
- libraries, museums and art galleries
 - community centres, clubs and the like
 - educational establishments including schools, kindergartens and tertiary institutions
 - child care centres
 - community care centres
 - places of worship
 - emergency services

This overlay map assists with interpreting tables of assessment in Part 5 and applying development requirements throughout the planning scheme.

Refer to the relevant table of assessments and zone code, local plan code and/or development codes for requirements associated with this overlay map.

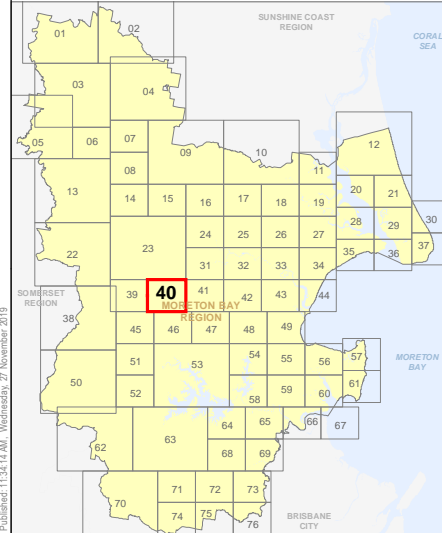
For further information regarding this overlay map, please refer to the Community activity and Neighbourhood hubs information sheet on Council's website (www.moretonbay.qld.gov.au/mbrclanningscheme) or contact council on 3205 0555.

Effective on and from XXXXX



DISCLAIMER: Some of the information shown in this document has been provided to Council from external third parties. Council makes no representation and gives no warranty about the accuracy, reliability, completeness or suitability for any particular purpose of the information. Persons should not rely on the information shown in this document to make any decision with financial or legal implications and should instead rely on their own enquiries. To the full extent that it is able to do so in law, Council disclaims all liability (including liability in negligence) for all costs, losses and damages (including indirect and consequential costs, losses and damages) caused by or arising from anyone using or relying on the information shown in this document for any purpose whatsoever. © Copyright Moreton Bay Regional Council 2019

DCDB (Version April 2016) is reproduced with the permission of the State of Queensland



OM-40 CANH
Overlay Map



PLANNING SCHEME
OVERLAY MAP - COMMUNITY ACTIVITIES
AND NEIGHBOURHOOD HUBS

- Property boundaries
- Caboolture West Local Plan
- Community activity
- Neighbourhood hub

Please read the following notes about this map:

This overlay map only affects you if your property is identified as a Community Activity or Neighbourhood Hub, and you wish to develop (e.g. build, extend or change use).

This map shows locations of community activities and neighbourhood hubs in the General residential zone, Rural residential zone, Emerging community zone and Industry zone.

Where land is identified on this map, some retail, commercial and community uses may be supported and alternative levels of assessment (type of application) and alternative requirements may apply to development.

A neighbourhood hub is a cluster of non-residential uses, for example a shop, office, café, hardware store and dry cleaner.

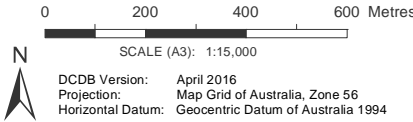
- Community activities include, but are not limited to:
- libraries, museums and art galleries
 - community centres, clubs and the like
 - educational establishments including schools, kindergartens and tertiary institutions
 - child care centres
 - community care centres
 - places of worship
 - emergency services

This overlay map assists with interpreting tables of assessment in Part 5 and applying development requirements throughout the planning scheme.

Refer to the relevant table of assessments and zone code, local plan code and/or development codes for requirements associated with this overlay map.

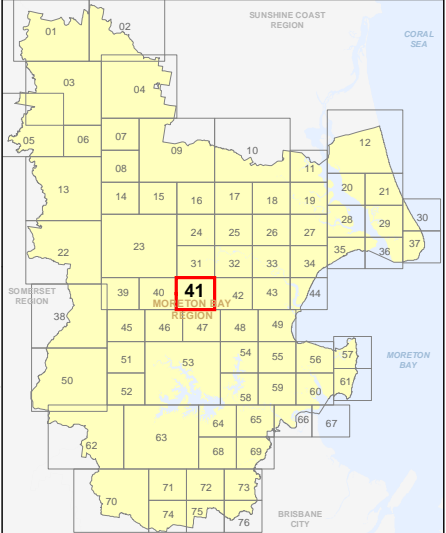
For further information regarding this overlay map, please refer to the Community activity and Neighbourhood hubs information sheet on Council's website (www.moretonbay.qld.gov.au/mbrplanningscheme) or contact council on 3205 0555.

Effective on and from XXXXX



DISCLAIMER: Some of the information shown in this document has been provided to Council from external third parties. Council makes no representation and gives no warranty about the accuracy, reliability, completeness or suitability for any particular purpose of the information. Persons should not rely on the information shown in this document to make any decision with financial or legal implications and should instead rely on their own enquiries. To the full extent that it is able to do so in law, Council disclaims all liability (including liability in negligence) for all costs, losses and damages (including indirect and consequential costs, losses and damages) caused by or arising from anyone using or relying on the information shown in this document for any purpose whatsoever. © Copyright Moreton Bay Regional Council 2019

DCDB (Version April 2016) is reproduced with the permission of the State of Queensland



OM-41 CANH
Overlay Map

PLANNING SCHEME
OVERLAY MAP - COMMUNITY ACTIVITIES
AND NEIGHBOURHOOD HUBS

- Property boundaries
Community activity
Neighbourhood hub

Please read the following notes about this map:

This overlay map only affects you if your property is identified as a Community Activity or Neighbourhood Hub, and you wish to develop (e.g. build, extend or change use).

This map shows locations of community activities and neighbourhood hubs in the General residential zone, Rural residential zone, Emerging community zone and Industry zone.

Where land is identified on this map, some retail, commercial and community uses may be supported and alternative levels of assessment (type of application) and alternative requirements may apply to development.

A neighbourhood hub is a cluster of non-residential uses, for example a shop, office, café, hardware store and dry cleaner.

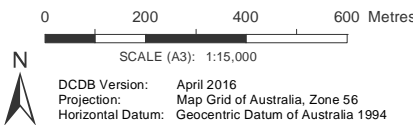
- Community activities include, but are not limited to:
- libraries, museums and art galleries
 - community centres, clubs and the like
 - educational establishments including schools, kindergartens and tertiary institutions
 - child care centres
 - community care centres
 - places of worship
 - emergency services

This overlay map assists with interpreting tables of assessment in Part 5 and applying development requirements throughout the planning scheme.

Refer to the relevant table of assessments and zone code, local plan code and/or development codes for requirements associated with this overlay map.

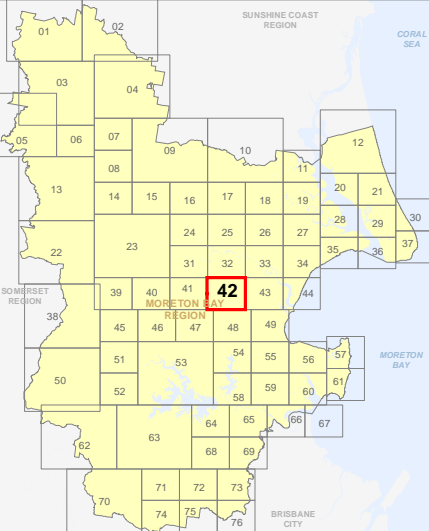
For further information regarding this overlay map, please refer to the Community activity and Neighbourhood hubs information sheet on Council's website (www.moretonbay.qld.gov.au/mbrclplanningscheme) or contact council on 3205 0555.

Effective on and from XXXXX

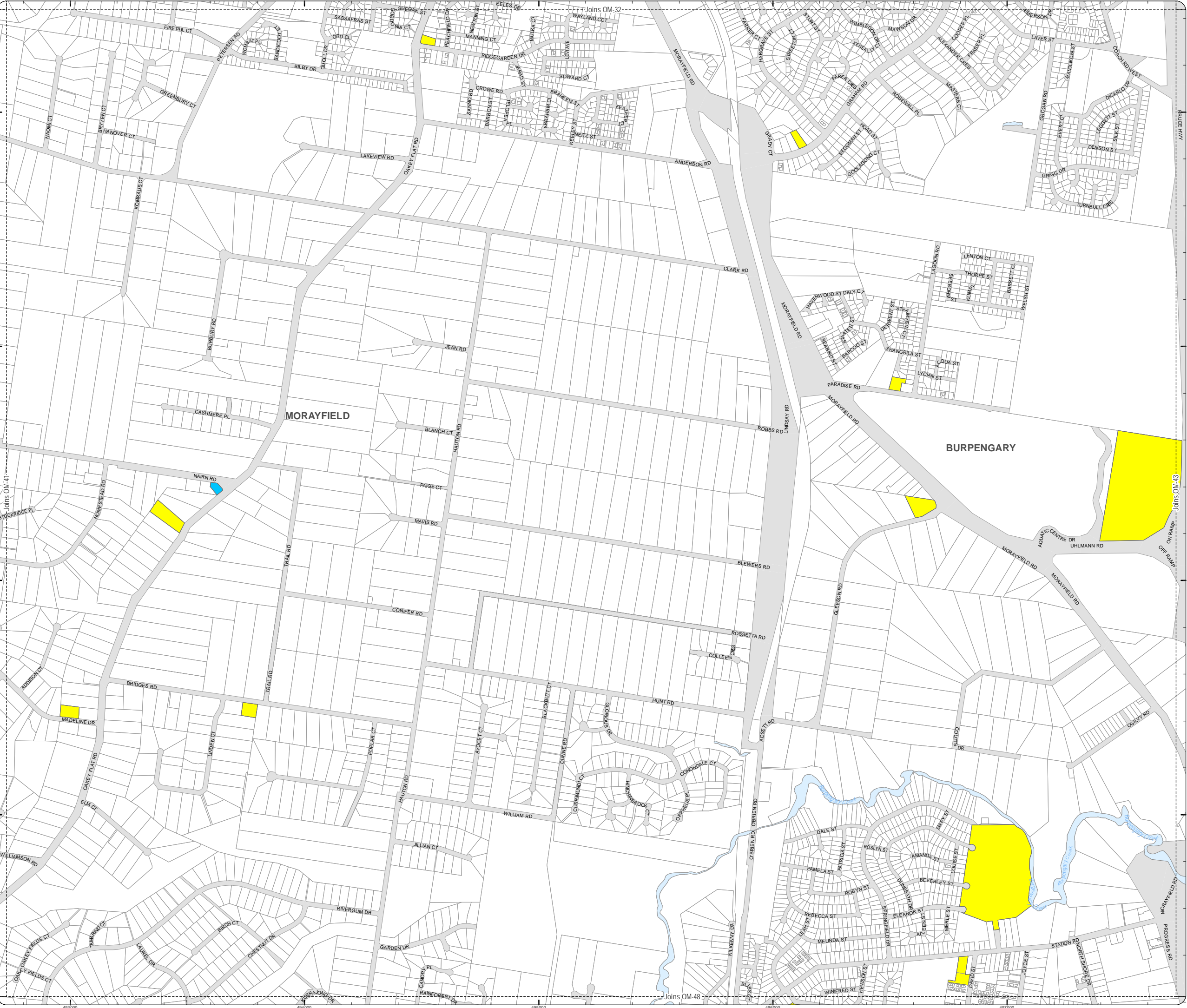


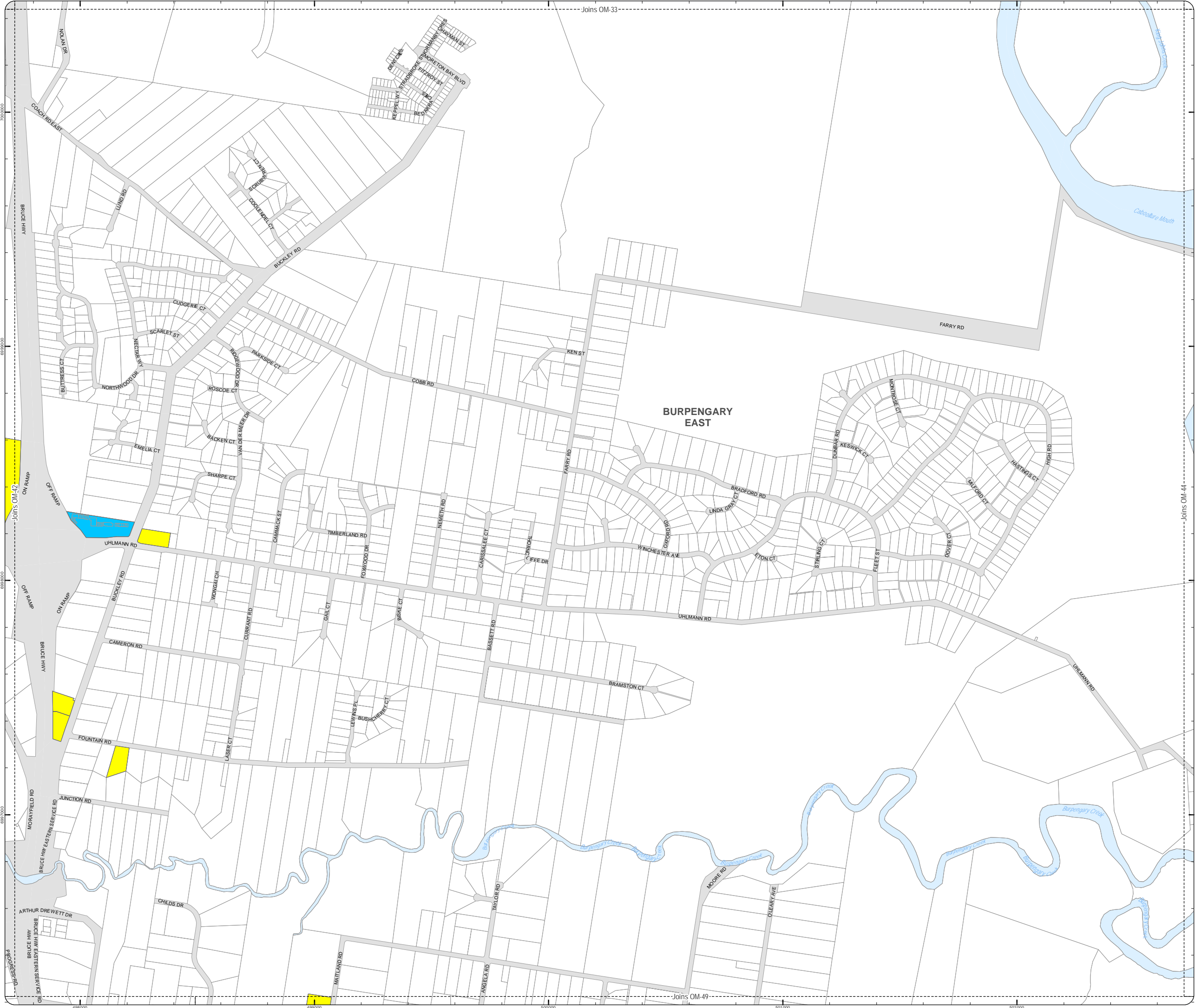
DISCLAIMER: Some of the information shown in this document has been provided to Council from external third parties. Council makes no representation and gives no warranty about the accuracy, reliability, completeness or suitability for any particular purpose of the information. Persons should not rely on the information shown in this document to make any decision with financial or legal implications and should instead rely on their own enquiries. To the full extent that it is able to do so in law, Council disclaims all liability (including liability in negligence) for all costs, losses and damages (including indirect and consequential costs, losses and damages) caused by or arising from anyone using or relying on the information shown in this document for any purpose whatsoever. © Copyright Moreton Bay Regional Council 2019

DCDB (Version April 2016) is reproduced with the permission of the State of Queensland



OM-42 CANH
Overlay Map





PLANNING SCHEME
OVERLAY MAP - COMMUNITY ACTIVITIES
AND NEIGHBOURHOOD HUBS

- Property boundaries
- Community activity
- Neighbourhood hub

Please read the following notes about this map:

This overlay map only affects you if your property is identified as a Community Activity or Neighbourhood Hub, and you wish to develop (e.g. build, extend or change use).

This map shows locations of community activities and neighbourhood hubs in the General residential zone, Rural residential zone, Emerging community zone and Industry zone.

Where land is identified on this map, some retail, commercial and community uses may be supported and alternative levels of assessment (type of application) and alternative requirements may apply to development.

A neighbourhood hub is a cluster of non-residential uses, for example a shop, office, café, hardware store and dry cleaner.

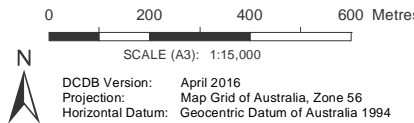
- Community activities include, but are not limited to:
- libraries, museums and art galleries
 - community centres, clubs and the like
 - educational establishments including schools, kindergartens and tertiary institutions
 - child care centres
 - community care centres
 - places of worship
 - emergency services

This overlay map assists with interpreting tables of assessment in Part 5 and applying development requirements throughout the planning scheme.

Refer to the relevant table of assessments and zone code, local plan code and/or development codes for requirements associated with this overlay map.

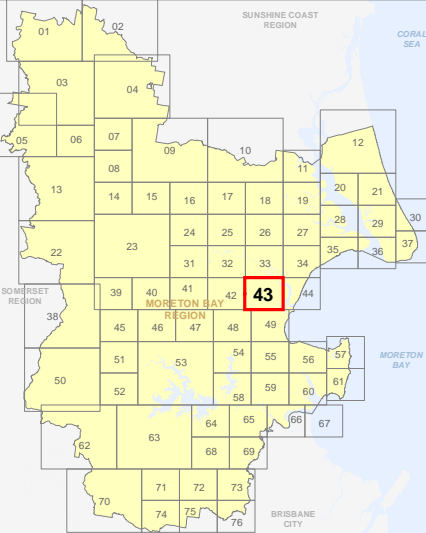
For further information regarding this overlay map, please refer to the Community activity and Neighbourhood hubs information sheet on Council's website (www.moretonbay.qld.gov.au/mbrplanningscheme) or contact council on 3205 0555.

Effective on and from XXXXX

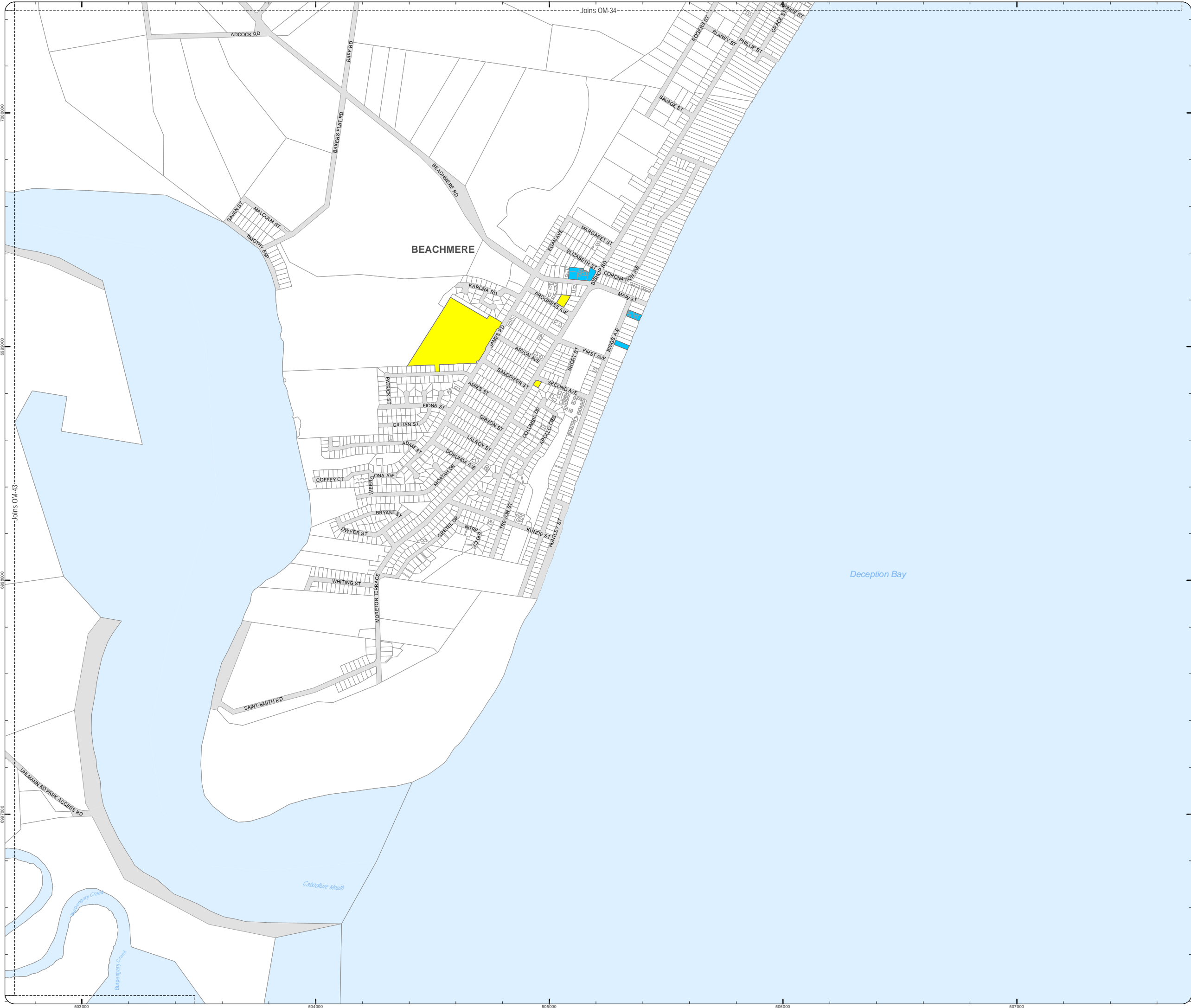


DISCLAIMER: Some of the information shown in this document has been provided to Council from external third parties. Council makes no representation and gives no warranty about the accuracy, reliability, completeness or suitability for any particular purpose of the information. Persons should not rely on the information shown in this document to make any decision with financial or legal implications and should instead rely on their own enquiries. To the full extent that it is able to do so in law, Council disclaims all liability (including liability in negligence) for all costs, losses and damages (including indirect and consequential costs, losses and damages) caused by or arising from anyone using or relying on the information shown in this document for any purpose whatsoever. © Copyright Moreton Bay Regional Council 2019

DCDB (Version April 2016) is reproduced with the permission of the State of Queensland



OM-43 CANH
Overlay Map



PLANNING SCHEME
OVERLAY MAP - COMMUNITY ACTIVITIES
AND NEIGHBOURHOOD HUBS

- Property boundaries
- Community activity
- Neighbourhood hub

Please read the following notes about this map:

This overlay map only affects you if your property is identified as a Community Activity or Neighbourhood Hub, and you wish to develop (e.g. build, extend or change use).

This map shows locations of community activities and neighbourhood hubs in the General residential zone, Rural residential zone, Emerging community zone and Industry zone.

Where land is identified on this map, some retail, commercial and community uses may be supported and alternative levels of assessment (type of application) and alternative requirements may apply to development.

A neighbourhood hub is a cluster of non-residential uses, for example a shop, office, café, hardware store and dry cleaner.

Community activities include, but are not limited to:

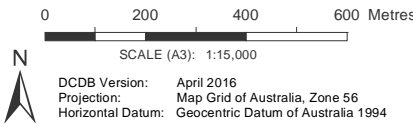
- libraries, museums and art galleries
- community centres, clubs and the like
- educational establishments including schools, kindergartens and tertiary institutions
- child care centres
- community care centres
- places of worship
- emergency services

This overlay map assists with interpreting tables of assessment in Part 5 and applying development requirements throughout the planning scheme.

Refer to the relevant table of assessments and zone code, local plan code and/or development codes for requirements associated with this overlay map.

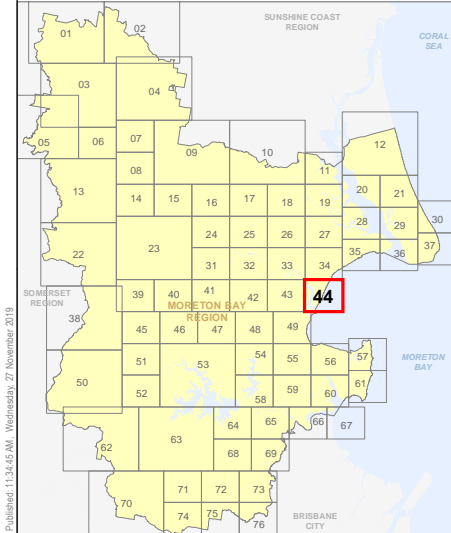
For further information regarding this overlay map, please refer to the Community activity and Neighbourhood hubs information sheet on Council's website (www.moretonbay.qld.gov.au/mbrplanningscheme) or contact council on 3205 0555.

Effective on and from XXXXX

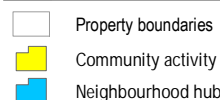


DISCLAIMER: Some of the information shown in this document has been provided to Council from external third parties. Council makes no representation and gives no warranty about the accuracy, reliability, completeness or suitability for any particular purpose of the information. Persons should not rely on the information shown in this document to make any decision with financial or legal implications and should instead rely on their own enquiries. To the full extent that it is able to do so in law, Council disclaims all liability (including liability in negligence) for all costs, losses and damages (including indirect and consequential costs, losses and damages) caused by or arising from anyone using or relying on the information shown in this document for any purpose whatsoever. © Copyright Moreton Bay Regional Council 2019

DCDB (Version April 2016) is reproduced with the permission of the State of Queensland



OM-44 CANH
Overlay Map



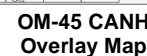
For further information regarding this overlay map, please refer to the Community activity and Neighbourhood hubs information sheet on Council's website (www.moretonbay.qld.gov.au/mbrcplanningscheme) or contact council on 3205 0555.

DCDB Version: April 2016
Projection: Map Grid of Australia, Zone 56
Horizontal Datum: Geocentric Datum of Australia 1994

DISCLAIMER: Some of the information shown in this document has been provided to Council from external third parties. Council makes no representation and gives no warranty about the accuracy, reliability, completeness or suitability for any particular purpose of the information. Persons should not rely on the information shown in this document to make any decision with financial or legal implications and should instead rely on their own enquiries. To the full extent that it is able to do so in law, Council disclaims all liability (including liability in negligence) for all costs, losses and damages (including indirect and consequential costs, losses and damages) caused by or arising from anyone using or relying on the information shown in this document for any purpose whatsoever.

© Copyright Moreton Bay Regional Council 2019

DCDB (Version April 2016) is reproduced with the permission of the State of Queensland





PLANNING SCHEME
OVERLAY MAP - COMMUNITY ACTIVITIES
AND NEIGHBOURHOOD HUBS

- Property boundaries
- Community activity
- Neighbourhood hub

Please read the following notes about this map:

This overlay map only affects you if your property is identified as a Community Activity or Neighbourhood Hub, and you wish to develop (e.g. build, extend or change use).

This map shows locations of community activities and neighbourhood hubs in the General residential zone, Rural residential zone, Emerging community zone and Industry zone.

Where land is identified on this map, some retail, commercial and community uses may be supported and alternative levels of assessment (type of application) and alternative requirements may apply to development.

A neighbourhood hub is a cluster of non-residential uses, for example a shop, office, café, hardware store and dry cleaner.

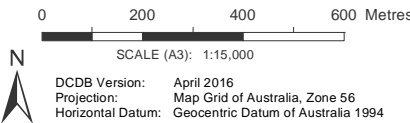
- Community activities include, but are not limited to:
- libraries, museums and art galleries
 - community centres, clubs and the like
 - educational establishments including schools, kindergartens and tertiary institutions
 - child care centres
 - community care centres
 - places of worship
 - emergency services

This overlay map assists with interpreting tables of assessment in Part 5 and applying development requirements throughout the planning scheme.

Refer to the relevant table of assessments and zone code, local plan code and/or development codes for requirements associated with this overlay map.

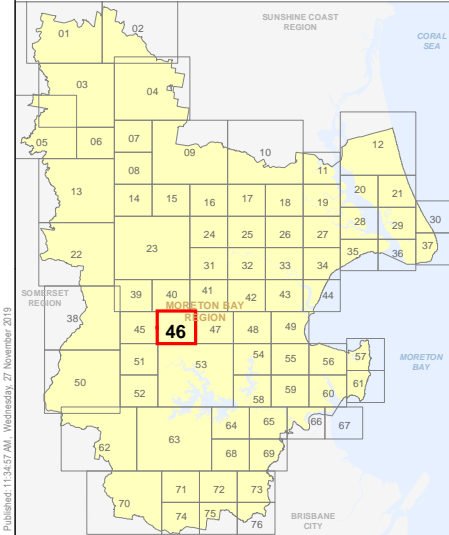
For further information regarding this overlay map, please refer to the Community activity and Neighbourhood hubs information sheet on Council's website (www.moretonbay.qld.gov.au/mbrplanningscheme) or contact council on 3205 0555.

Effective on and from XXXXX

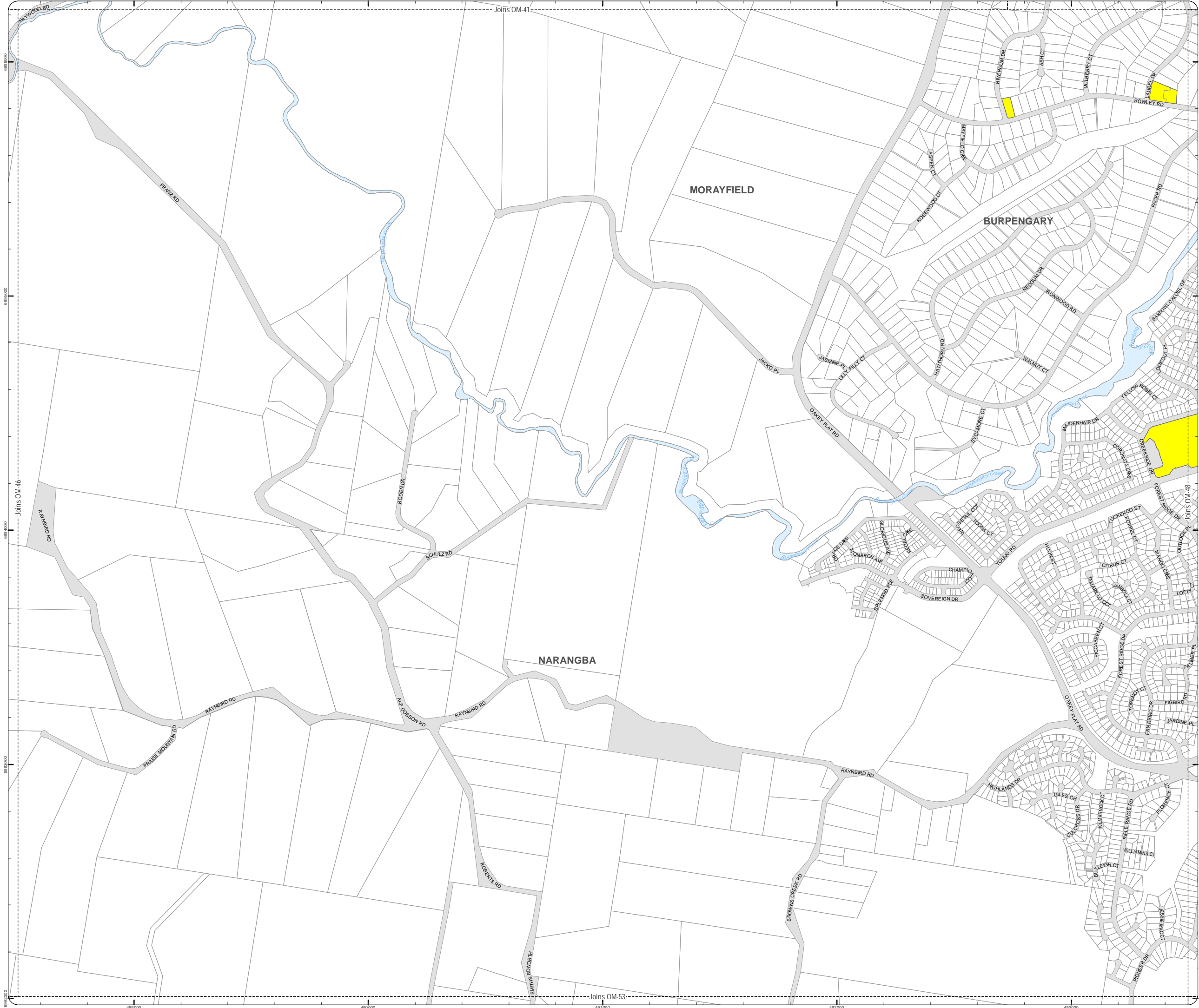


DISCLAIMER: Some of the information shown in this document has been provided to Council from external third parties. Council makes no representation and gives no warranty about the accuracy, reliability, completeness or suitability for any particular purpose of the information. Persons should not rely on the information shown in this document to make any decision with financial or legal implications and should instead rely on their own enquiries. To the full extent that it is able to do so in law, Council disclaims all liability (including liability in negligence) for all costs, losses and damages (including indirect and consequential costs, losses and damages) caused by or arising from anyone using or relying on the information shown in this document for any purpose whatsoever. © Copyright Moreton Bay Regional Council 2019

DCDB (Version April 2016) is reproduced with the permission of the State of Queensland



OM-46 CANH
Overlay Map



**PLANNING SCHEME
OVERLAY MAP - COMMUNITY ACTIVITIES
AND NEIGHBOURHOOD HUBS**

- Property boundaries
- Community activity
- Neighbourhood hub

Please read the following notes about this map:

This overlay map only affects you if your property is identified as a Community Activity or Neighbourhood Hub, and you wish to develop (e.g. build, extend or change use).

This map shows locations of community activities and neighbourhood hubs in the General residential zone, Rural residential zone, Emerging community zone and Industry zone.

Where land is identified on this map, some retail, commercial and community uses may be supported and alternative levels of assessment (type of application) and alternative requirements may apply to development.

A neighbourhood hub is a cluster of non-residential uses, for example a shop, office, café, hardware store and dry cleaner.

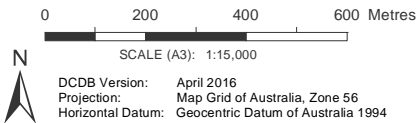
- Community activities include, but are not limited to:
- libraries, museums and art galleries
 - community centres, clubs and the like
 - educational establishments including schools, kindergartens and tertiary institutions
 - child care centres
 - community care centres
 - places of worship
 - emergency services

This overlay map assists with interpreting tables of assessment in Part 5 and applying development requirements throughout the planning scheme.

Refer to the relevant table of assessments and zone code, local plan code and/or development codes for requirements associated with this overlay map.

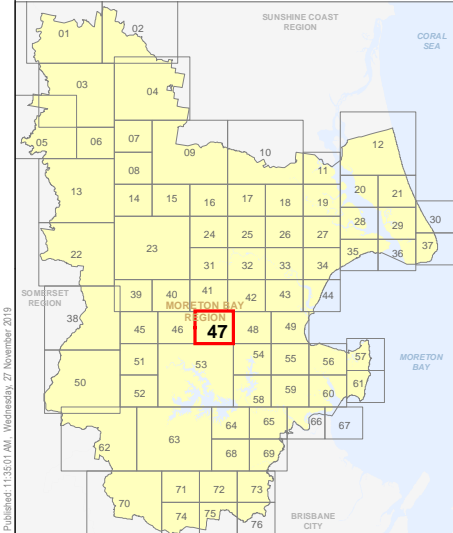
For further information regarding this overlay map, please refer to the Community activity and Neighbourhood hubs information sheet on Council's website (www.moretonbay.qld.gov.au/mbrclanningscheme) or contact council on 3205 0555.

Effective on and from XXXXX



DISCLAIMER: Some of the information shown in this document has been provided to Council from external third parties. Council makes no representation and gives no warranty about the accuracy, reliability, completeness or suitability for any particular purpose of the information. Persons should not rely on the information shown in this document to make any decision with financial or legal implications and should instead rely on their own enquiries. To the full extent that it is able to do so in law, Council disclaims all liability (including liability in negligence) for all costs, losses and damages (including indirect and consequential costs, losses and damages) caused by or arising from anyone using or relying on the information shown in this document for any purpose whatsoever. © Copyright Moreton Bay Regional Council 2019

DCDB (Version April 2016) is reproduced with the permission of the State of Queensland



**OM-47 CANH
Overlay Map**

**PLANNING SCHEME
OVERLAY MAP - COMMUNITY ACTIVITIES
AND NEIGHBOURHOOD HUBS**

- Property boundaries
Community activity
Neighbourhood hub

Please read the following notes about this map:

This overlay map only affects you if your property is identified as a Community Activity or Neighbourhood Hub, and you wish to develop (e.g. build, extend or change use).

This map shows locations of community activities and neighbourhood hubs in the General residential zone, Rural residential zone, Emerging community zone and Industry zone.

Where land is identified on this map, some retail, commercial and community uses may be supported and alternative levels of assessment (type of application) and alternative requirements may apply to development.

A neighbourhood hub is a cluster of non-residential uses, for example a shop, office, café, hardware store and dry cleaner.

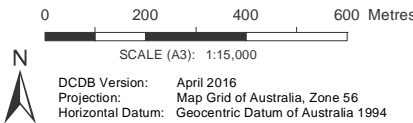
- Community activities include, but are not limited to:
- libraries, museums and art galleries
 - community centres, clubs and the like
 - educational establishments including schools, kindergartens and tertiary institutions
 - child care centres
 - community care centres
 - places of worship
 - emergency services

This overlay map assists with interpreting tables of assessment in Part 5 and applying development requirements throughout the planning scheme.

Refer to the relevant table of assessments and zone code, local plan code and/or development codes for requirements associated with this overlay map.

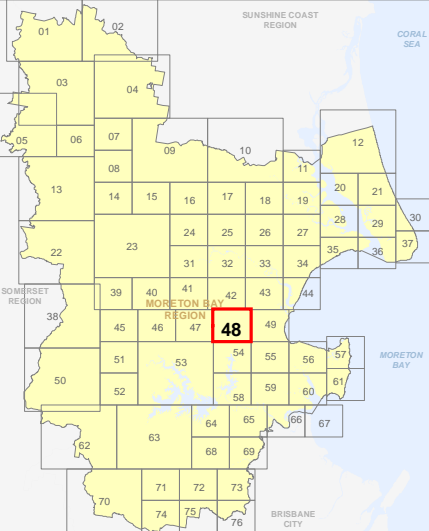
For further information regarding this overlay map, please refer to the Community activity and Neighbourhood hubs information sheet on Council's website (www.moretonbay.qld.gov.au/mbrclplanningscheme) or contact council on 3205 0555.

Effective on and from XXXXX

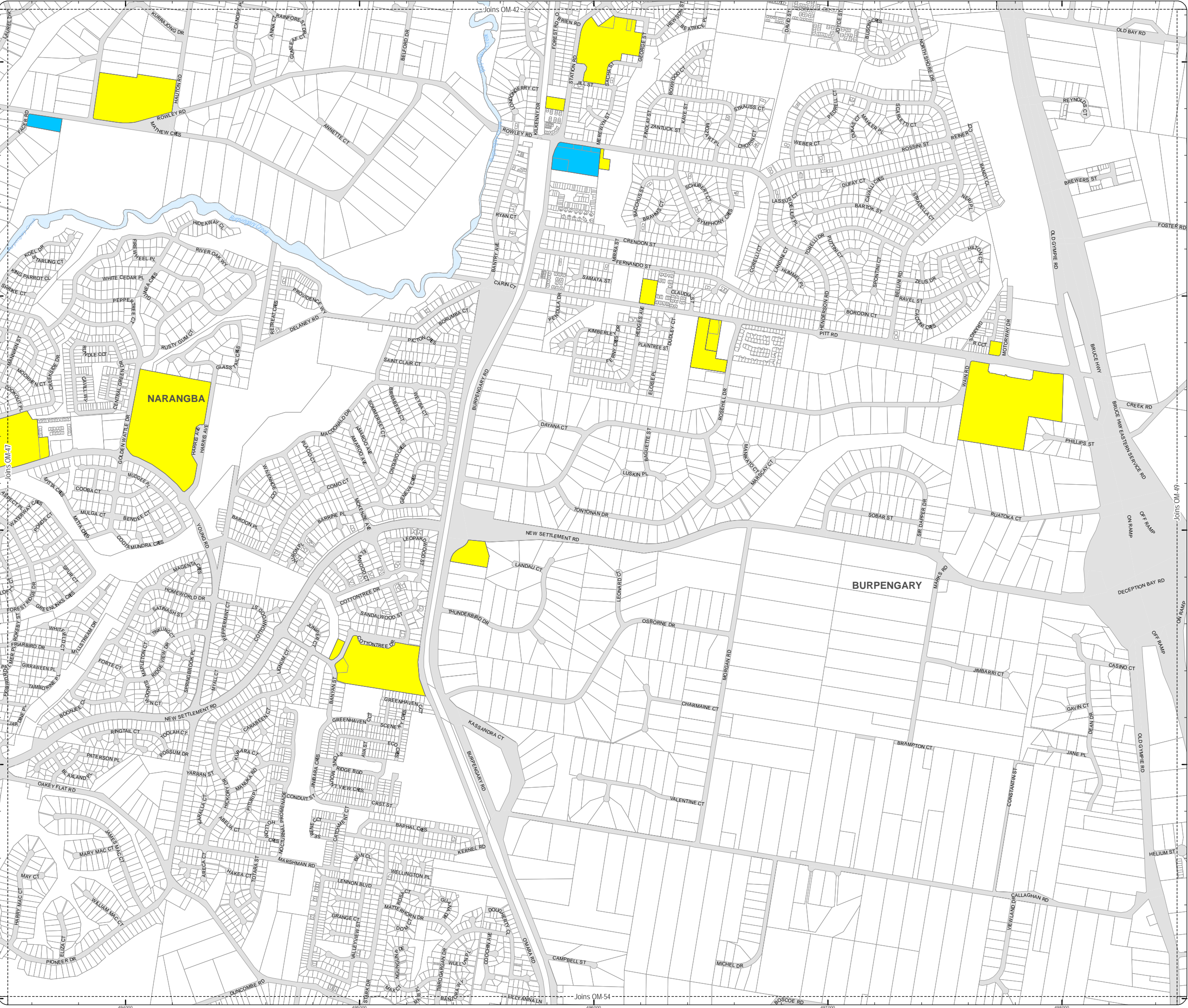


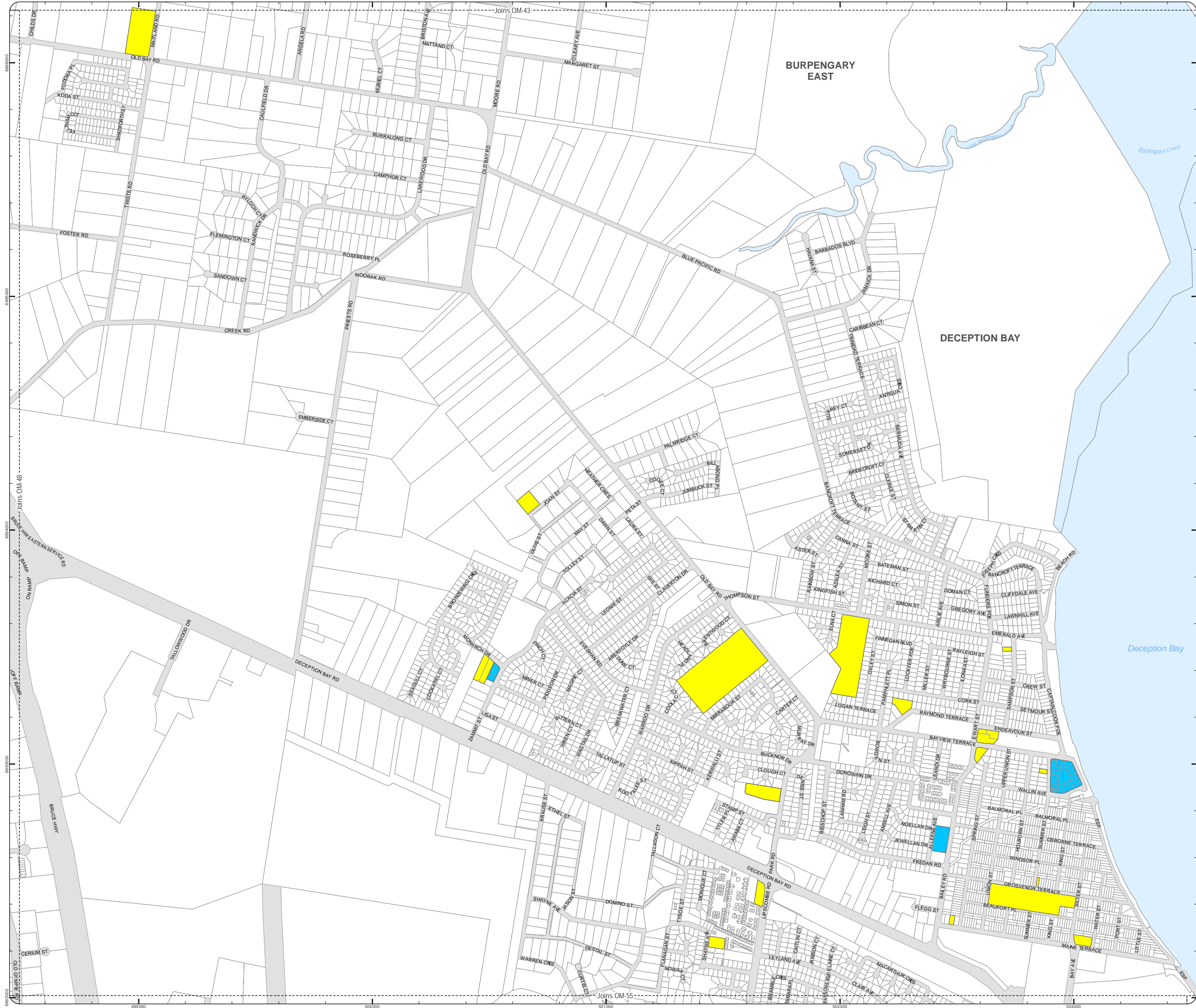
DISCLAIMER: Some of the information shown in this document has been provided to Council from external third parties. Council makes no representation and gives no warranty about the accuracy, reliability, completeness or suitability for any particular purpose of the information. Persons should not rely on the information shown in this document to make any decision with financial or legal implications and should instead rely on their own enquiries. To the full extent that it is able to do so in law, Council disclaims all liability (including liability in negligence) for all costs, losses and damages (including indirect and consequential costs, losses and damages) caused by or arising from anyone using or relying on the information shown in this document for any purpose whatsoever. © Copyright Moreton Bay Regional Council 2019

DCDB (Version April 2016) is reproduced with the permission of the State of Queensland



**OM-48 CANH
Overlay Map**





**PLANNING SCHEME
OVERLAY MAP - COMMUNITY ACTIVITIES
AND NEIGHBOURHOOD HUBS**

- Property boundaries
- Community activity
- Neighbourhood hub

Please read the following notes about this map:

This overlay map only affects you if your property is identified as a Community Activity or Neighbourhood Hub, and you wish to develop (e.g. build, extend or change use).

This map shows locations of community activities and neighbourhood hubs in the General residential zone, Rural residential zone, Emerging community zone and Industry zone.

Where land is identified on this map, some retail, commercial and community uses may be supported and alternative levels of assessment (type of application) and alternative requirements may apply to development.

A neighbourhood hub is a cluster of non-residential uses, for example a shop, office, café, hardware store and dry cleaner.

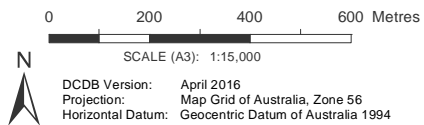
- Community activities include, but are not limited to:
- libraries, museums and art galleries
 - community centres, clubs and the like
 - educational establishments including schools, kindergartens and tertiary institutions
 - child care centres
 - community care centres
 - places of worship
 - emergency services

This overlay map assists with interpreting tables of assessment in Part 5 and applying development requirements throughout the planning scheme.

Refer to the relevant table of assessments and zone code, local plan code and/or development codes for requirements associated with this overlay map.

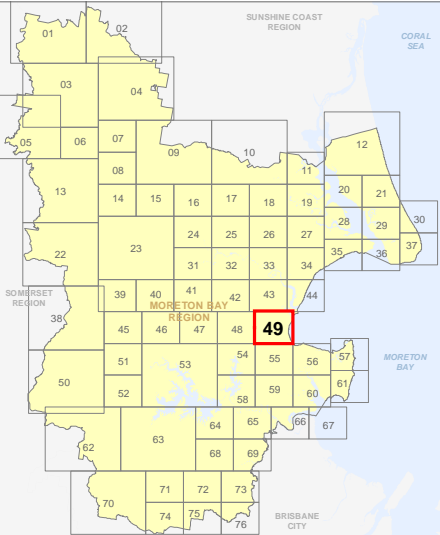
For further information regarding this overlay map, please refer to the Community activity and Neighbourhood hubs information sheet on Council's website (www.moretonbay.qld.gov.au/mbr/planningscheme) or contact council on 3205 0555.

Effective on and from XXXXX

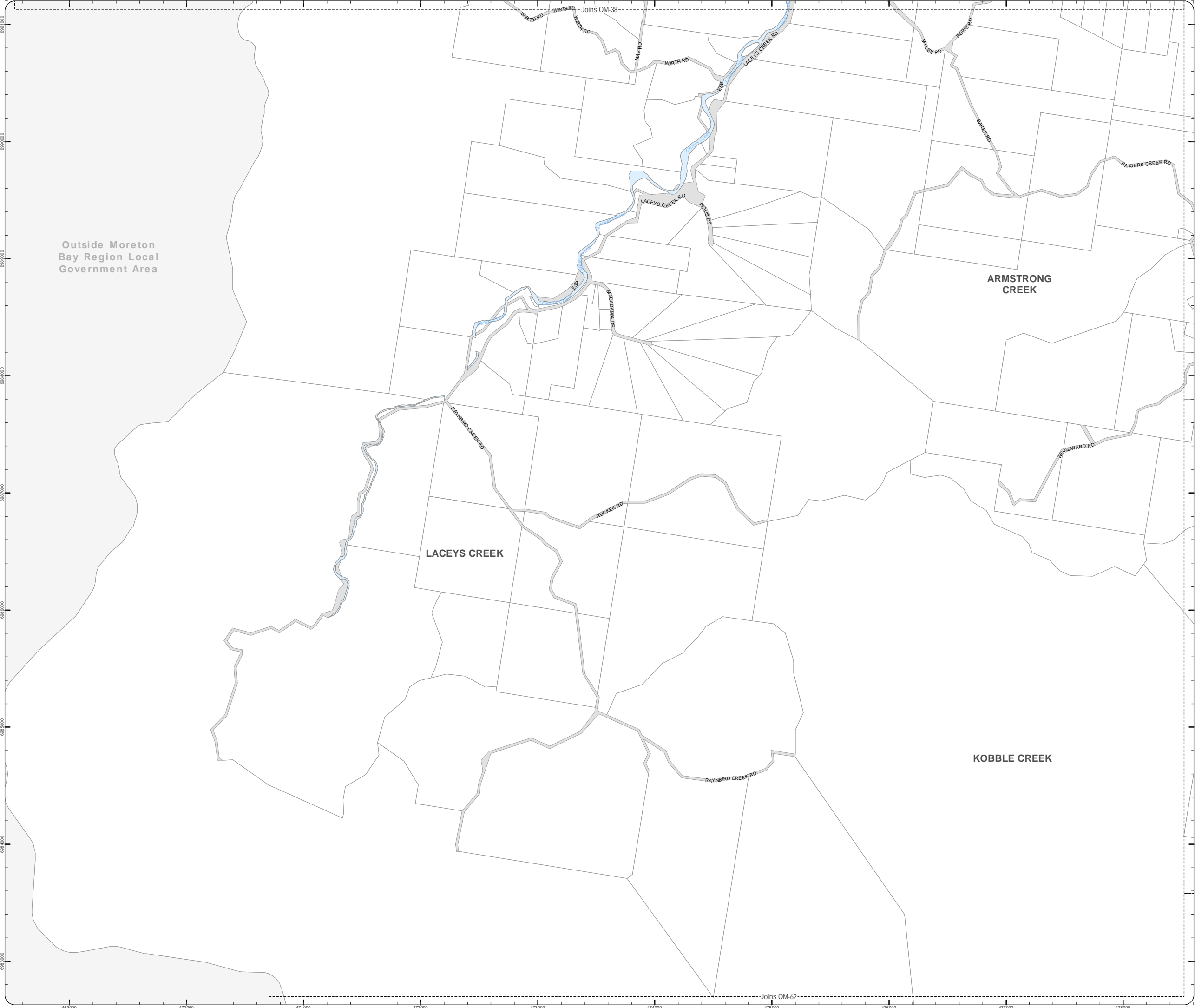


DISCLAIMER: Some of the information shown in this document has been provided to Council from external third parties. Council makes no representation and gives no warranty about the accuracy, reliability, completeness or suitability for any particular purpose of the information. Persons should not rely on the information shown in this document to make any decision with financial or legal implications and should instead rely on their own enquiries. To the full extent that it is able to do so in law, Council disclaims all liability (including liability in negligence) for all costs, losses and damages (including indirect and consequential costs, losses and damages) caused by or arising from anyone using or relying on the information shown in this document for any purpose whatsoever. © Copyright Moreton Bay Regional Council 2019

DCDB (Version April 2016) is reproduced with the permission of the State of Queensland



**OM-49 CANH
Overlay Map**



PLANNING SCHEME
OVERLAY MAP - COMMUNITY ACTIVITIES
AND NEIGHBOURHOOD HUBS

- Property boundaries
- Community activity
- Neighbourhood hub

Please read the following notes about this map:

This overlay map only affects you if your property is identified as a Community Activity or Neighbourhood Hub, and you wish to develop (e.g. build, extend or change use).

This map shows locations of community activities and neighbourhood hubs in the General residential zone, Rural residential zone, Emerging community zone and Industry zone.

Where land is identified on this map, some retail, commercial and community uses may be supported and alternative levels of assessment (type of application) and alternative requirements may apply to development.

A neighbourhood hub is a cluster of non-residential uses, for example a shop, office, café, hardware store and dry cleaner.

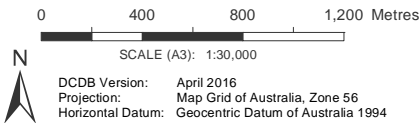
- Community activities include, but are not limited to:
- libraries, museums and art galleries
 - community centres, clubs and the like
 - educational establishments including schools, kindergartens and tertiary institutions
 - child care centres
 - community care centres
 - places of worship
 - emergency services

This overlay map assists with interpreting tables of assessment in Part 5 and applying development requirements throughout the planning scheme.

Refer to the relevant table of assessments and zone code, local plan code and/or development codes for requirements associated with this overlay map.

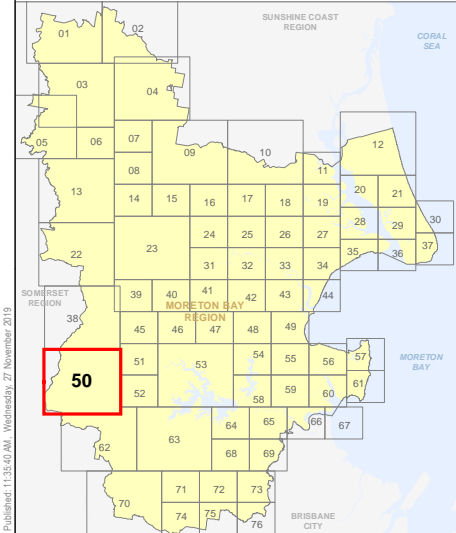
For further information regarding this overlay map, please refer to the Community activity and Neighbourhood hubs information sheet on Council's website (www.moretonbay.qld.gov.au/mbrclanningscheme) or contact council on 3205 0555.

Effective on and from XXXXX



DISCLAIMER: Some of the information shown in this document has been provided to Council from external third parties. Council makes no representation and gives no warranty about the accuracy, reliability, completeness or suitability for any particular purpose of the information. Persons should not rely on the information shown in this document to make any decision with financial or legal implications and should instead rely on their own enquiries. To the full extent that it is able to do so in law, Council disclaims all liability (including liability in negligence) for all costs, losses and damages (including indirect and consequential costs, losses and damages) caused by or arising from anyone using or relying on the information shown in this document for any purpose whatsoever. © Copyright Moreton Bay Regional Council 2019

DCDB (Version April 2016) is reproduced with the permission of the State of Queensland



OM-50 CANH
Overlay Map



PLANNING SCHEME
OVERLAY MAP - COMMUNITY ACTIVITIES
AND NEIGHBOURHOOD HUBS

- Property boundaries
- Community activity
- Neighbourhood hub

Please read the following notes about this map:

This overlay map only affects you if your property is identified as a Community Activity or Neighbourhood Hub, and you wish to develop (e.g. build, extend or change use).

This map shows locations of community activities and neighbourhood hubs in the General residential zone, Rural residential zone, Emerging community zone and Industry zone.

Where land is identified on this map, some retail, commercial and community uses may be supported and alternative levels of assessment (type of application) and alternative requirements may apply to development.

A neighbourhood hub is a cluster of non-residential uses, for example a shop, office, café, hardware store and dry cleaner.

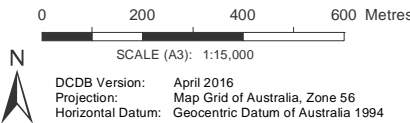
- Community activities include, but are not limited to:
- libraries, museums and art galleries
 - community centres, clubs and the like
 - educational establishments including schools, kindergartens and tertiary institutions
 - child care centres
 - community care centres
 - places of worship
 - emergency services

This overlay map assists with interpreting tables of assessment in Part 5 and applying development requirements throughout the planning scheme.

Refer to the relevant table of assessments and zone code, local plan code and/or development codes for requirements associated with this overlay map.

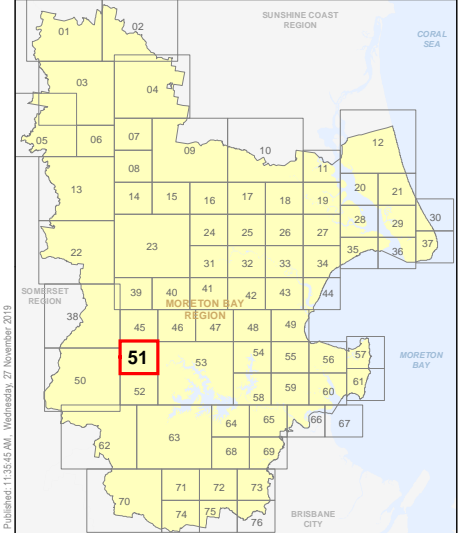
For further information regarding this overlay map, please refer to the Community activity and Neighbourhood hubs information sheet on Council's website (www.moretonbay.qld.gov.au/mbrplanningscheme) or contact council on 3205 0555.

Effective on and from XXXXX



DISCLAIMER: Some of the information shown in this document has been provided to Council from external third parties. Council makes no representation and gives no warranty about the accuracy, reliability, completeness or suitability for any particular purpose of the information. Persons should not rely on the information shown in this document to make any decision with financial or legal implications and should instead rely on their own enquiries. To the full extent that it is able to do so in law, Council disclaims all liability (including liability in negligence) for all costs, losses and damages (including indirect and consequential costs, losses and damages) caused by or arising from anyone using or relying on the information shown in this document for any purpose whatsoever. © Copyright Moreton Bay Regional Council 2019

DCDB (Version April 2016) is reproduced with the permission of the State of Queensland



OM-51 CANH
Overlay Map



PLANNING SCHEME
OVERLAY MAP - COMMUNITY ACTIVITIES
AND NEIGHBOURHOOD HUBS

- Property boundaries
- Community activity
- Neighbourhood hub

Please read the following notes about this map:

This overlay map only affects you if your property is identified as a Community Activity or Neighbourhood Hub, and you wish to develop (e.g. build, extend or change use).

This map shows locations of community activities and neighbourhood hubs in the General residential zone, Rural residential zone, Emerging community zone and Industry zone.

Where land is identified on this map, some retail, commercial and community uses may be supported and alternative levels of assessment (type of application) and alternative requirements may apply to development.

A neighbourhood hub is a cluster of non-residential uses, for example a shop, office, café, hardware store and dry cleaner.

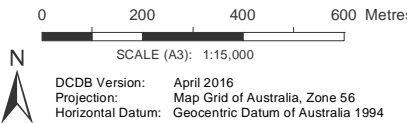
- Community activities include, but are not limited to:
- libraries, museums and art galleries
 - community centres, clubs and the like
 - educational establishments including schools, kindergartens and tertiary institutions
 - child care centres
 - community care centres
 - places of worship
 - emergency services

This overlay map assists with interpreting tables of assessment in Part 5 and applying development requirements throughout the planning scheme.

Refer to the relevant table of assessments and zone code, local plan code and/or development codes for requirements associated with this overlay map.

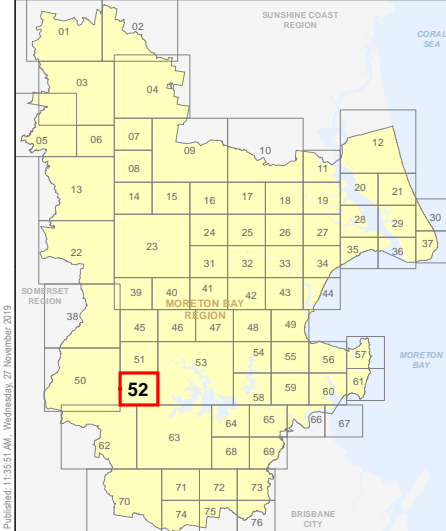
For further information regarding this overlay map, please refer to the Community activity and Neighbourhood hubs information sheet on Council's website (www.moretonbay.qld.gov.au/mbrclanningscheme) or contact council on 3205 0555.

Effective on and from XXXXX

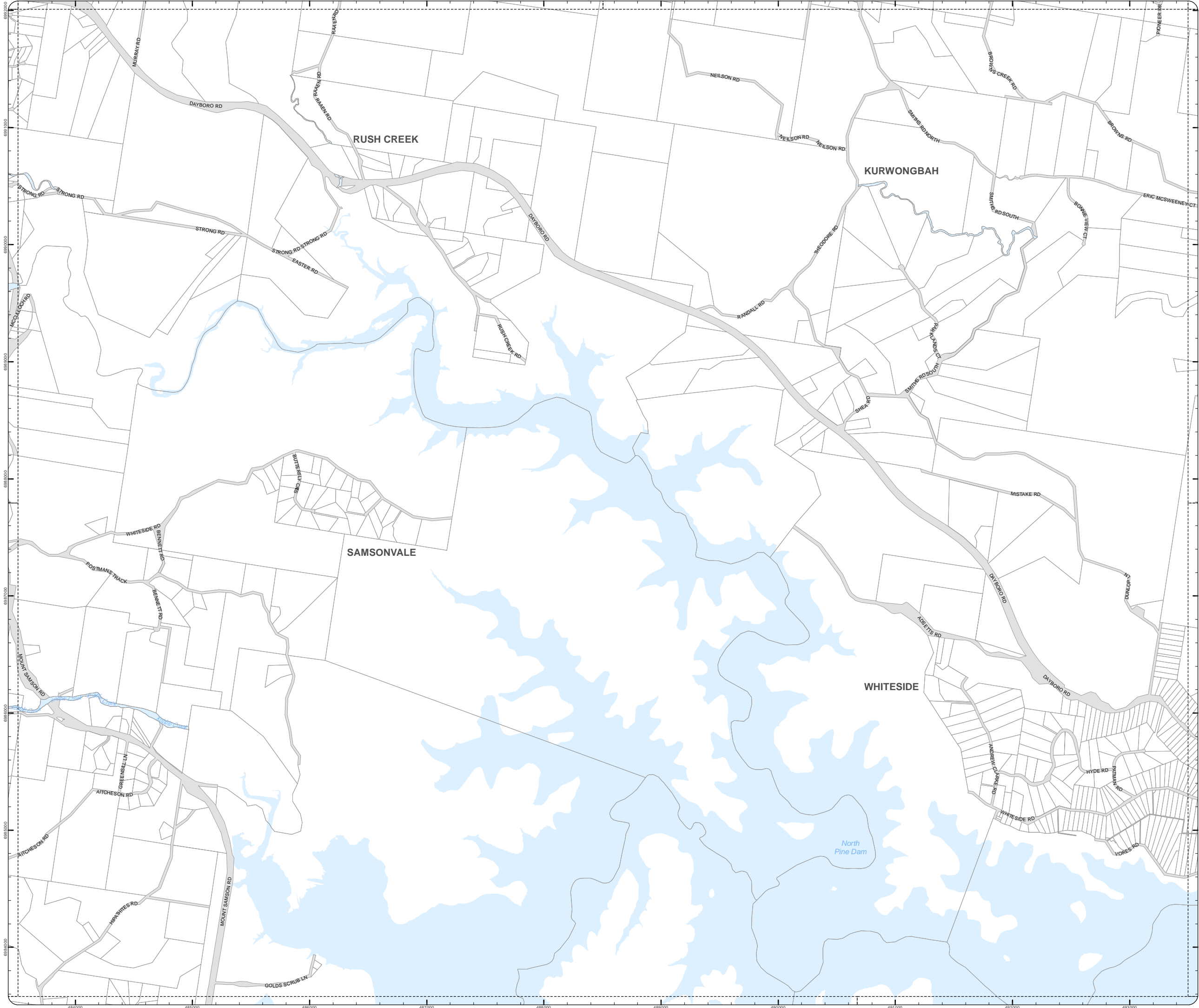


DISCLAIMER: Some of the information shown in this document has been provided to Council from external third parties. Council makes no representation and gives no warranty about the accuracy, reliability, completeness or suitability for any particular purpose of the information. Persons should not rely on the information shown in this document to make any decision with financial or legal implications and should instead rely on their own enquiries. To the full extent that it is able to do so in law, Council disclaims all liability (including liability in negligence) for all costs, losses and damages (including indirect and consequential costs, losses and damages) caused by or arising from anyone using or relying on the information shown in this document for any purpose whatsoever. © Copyright Moreton Bay Regional Council 2019

DCDB (Version April 2016) is reproduced with the permission of the State of Queensland



OM-52 CANH
Overlay Map



PLANNING SCHEME
OVERLAY MAP - COMMUNITY ACTIVITIES
AND NEIGHBOURHOOD HUBS

- Property boundaries
- Community activity
- Neighbourhood hub

Please read the following notes about this map:

This overlay map only affects you if your property is identified as a Community Activity or Neighbourhood Hub, and you wish to develop (e.g. build, extend or change use).

This map shows locations of community activities and neighbourhood hubs in the General residential zone, Rural residential zone, Emerging community zone and Industry zone.

Where land is identified on this map, some retail, commercial and community uses may be supported and alternative levels of assessment (type of application) and alternative requirements may apply to development.

A neighbourhood hub is a cluster of non-residential uses, for example a shop, office, café, hardware store and dry cleaner.

Community activities include, but are not limited to:

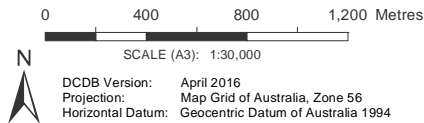
- libraries, museums and art galleries
- community centres, clubs and the like
- educational establishments including schools, kindergartens and tertiary institutions
- child care centres
- community care centres
- places of worship
- emergency services

This overlay map assists with interpreting tables of assessment in Part 5 and applying development requirements throughout the planning scheme.

Refer to the relevant table of assessments and zone code, local plan code and/or development codes for requirements associated with this overlay map.

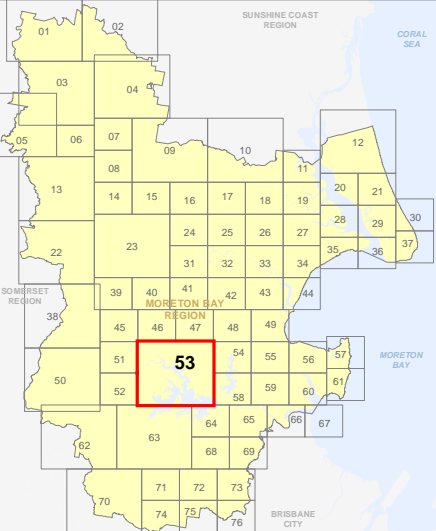
For further information regarding this overlay map, please refer to the Community activity and Neighbourhood hubs information sheet on Council's website (www.moretonbay.qld.gov.au/mbrcplanningscheme) or contact council on 3205 0555.

Effective on and from XXXXX

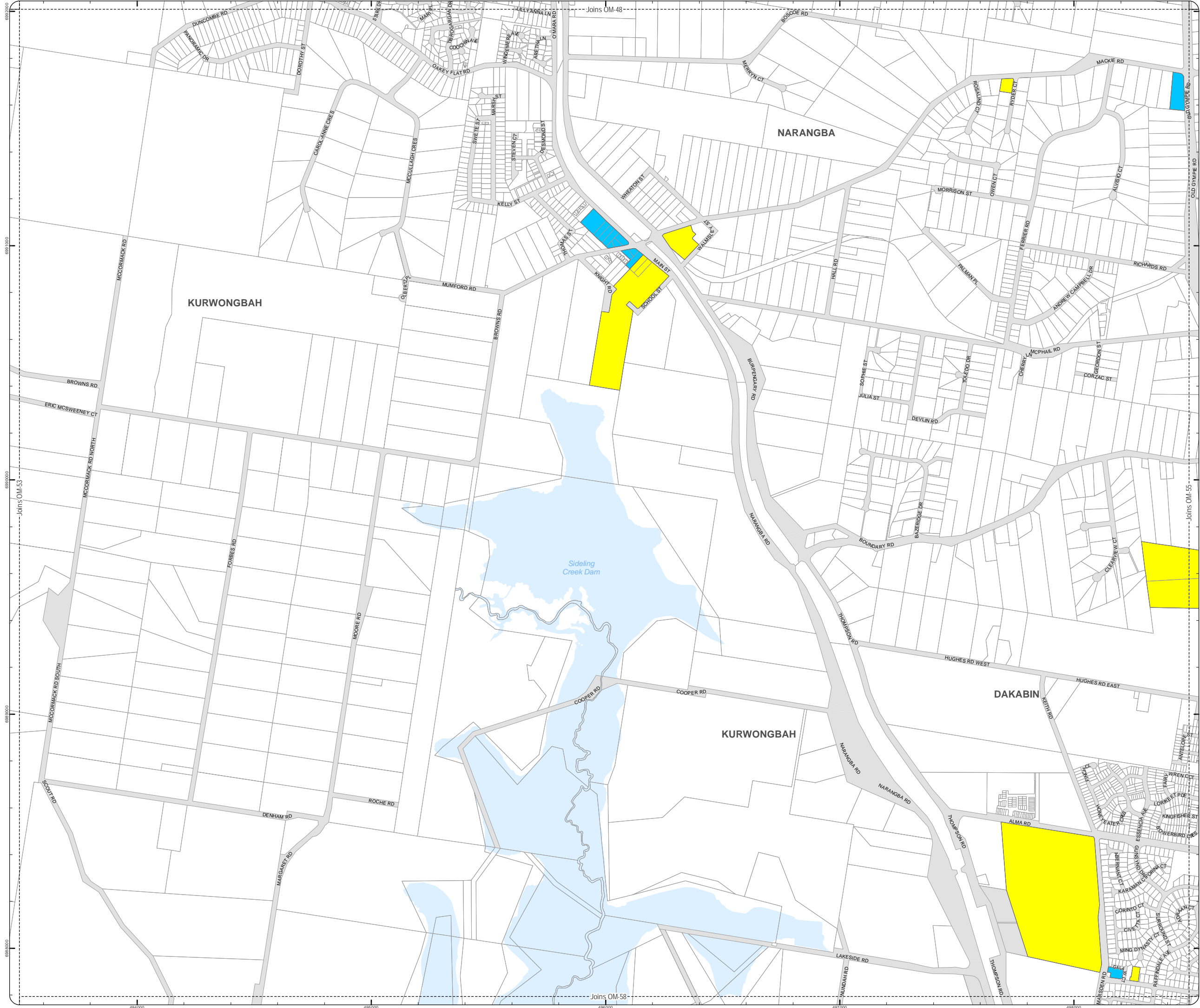


DISCLAIMER: Some of the information shown in this document has been provided to Council from external third parties. Council makes no representation and gives no warranty about the accuracy, reliability, completeness or suitability for any particular purpose of the information. Persons should not rely on the information shown in this document to make any decision with financial or legal implications and should instead rely on their own enquiries. To the full extent that it is able to do so in law, Council disclaims all liability (including liability in negligence) for all costs, losses and damages (including indirect and consequential costs, losses and damages) caused by or arising from anyone using or relying on the information shown in this document for any purpose whatsoever. © Copyright Moreton Bay Regional Council 2019

DCDB (Version April 2016) is reproduced with the permission of the State of Queensland



OM-53 CANH
Overlay Map



**PLANNING SCHEME
OVERLAY MAP - COMMUNITY ACTIVITIES
AND NEIGHBOURHOOD HUBS**

- Property boundaries
- Community activity
- Neighbourhood hub

Please read the following notes about this map:

This overlay map only affects you if your property is identified as a Community Activity or Neighbourhood Hub, and you wish to develop (e.g. build, extend or change use).

This map shows locations of community activities and neighbourhood hubs in the General residential zone, Rural residential zone, Emerging community zone and Industry zone.

Where land is identified on this map, some retail, commercial and community uses may be supported and alternative levels of assessment (type of application) and alternative requirements may apply to development.

A neighbourhood hub is a cluster of non-residential uses, for example a shop, office, café, hardware store and dry cleaner.

- Community activities include, but are not limited to:
- libraries, museums and art galleries
 - community centres, clubs and the like
 - educational establishments including schools, kindergartens and tertiary institutions
 - child care centres
 - community care centres
 - places of worship
 - emergency services

This overlay map assists with interpreting tables of assessment in Part 5 and applying development requirements throughout the planning scheme.

Refer to the relevant table of assessments and zone code, local plan code and/or development codes for requirements associated with this overlay map.

For further information regarding this overlay map, please refer to the Community activity and Neighbourhood hubs information sheet on Council's website (www.moretonbay.qld.gov.au/mbr/planningscheme) or contact council on 3205 0555.

Effective on and from XXXXX

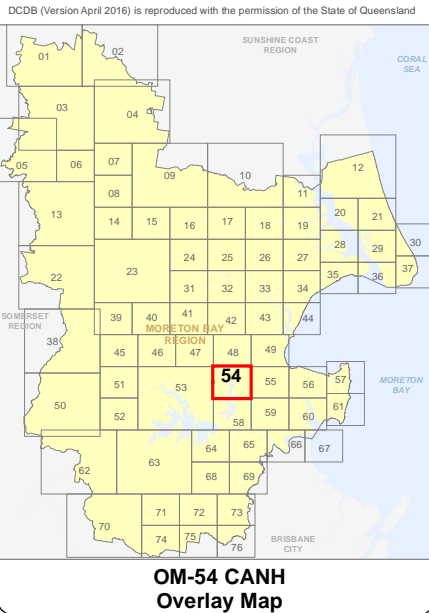
0 200 400 600 Metres

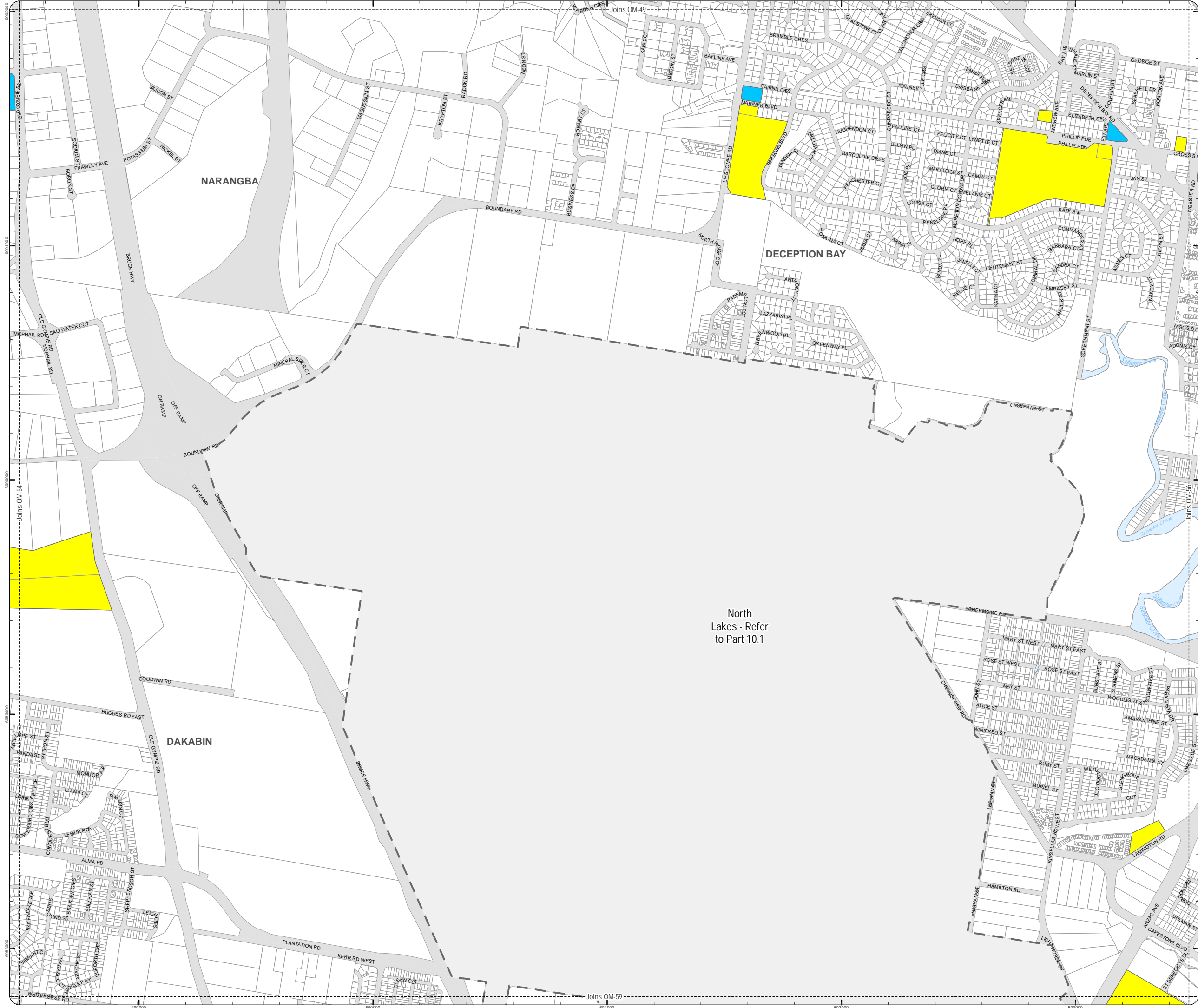
SCALE (A3): 1:15,000

N

DCDB Version: April 2016
Projection: Map Grid of Australia, Zone 56
Horizontal Datum: Geocentric Datum of Australia 1994

DISCLAIMER: Some of the information shown in this document has been provided to Council from external third parties. Council makes no representation and gives no warranty about the accuracy, reliability, completeness or suitability for any particular purpose of the information. Persons should not rely on the information shown in this document to make any decision with financial or legal implications and should instead rely on their own enquiries. To the full extent that it is able to do so in law, Council disclaims all liability (including liability in negligence) for all costs, losses and damages (including indirect and consequential costs, losses and damages) caused by or arising from anyone using or relying on the information shown in this document for any purpose whatsoever. © Copyright Moreton Bay Regional Council 2019





**PLANNING SCHEME
OVERLAY MAP - COMMUNITY ACTIVITIES
AND NEIGHBOURHOOD HUBS**

- Property boundaries
- North Lakes Locality
- Community activity
- Neighbourhood hub

Please read the following notes about this map:

This overlay map only affects you if your property is identified as a Community Activity or Neighbourhood Hub, and you wish to develop (e.g. build, extend or change use).

This map shows locations of community activities and neighbourhood hubs in the General residential zone, Rural residential zone, Emerging community zone and Industry zone.

Where land is identified on this map, some retail, commercial and community uses may be supported and alternative levels of assessment (type of application) and alternative requirements may apply to development.

A neighbourhood hub is a cluster of non-residential uses, for example a shop, office, café, hardware store and dry cleaner.

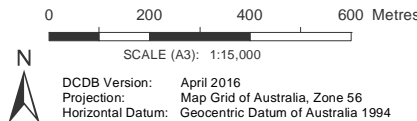
- Community activities include, but are not limited to:
- libraries, museums and art galleries
 - community centres, clubs and the like
 - educational establishments including schools, kindergartens and tertiary institutions
 - child care centres
 - community care centres
 - places of worship
 - emergency services

This overlay map assists with interpreting tables of assessment in Part 5 and applying development requirements throughout the planning scheme.

Refer to the relevant table of assessments and zone code, local plan code and/or development codes for requirements associated with this overlay map.

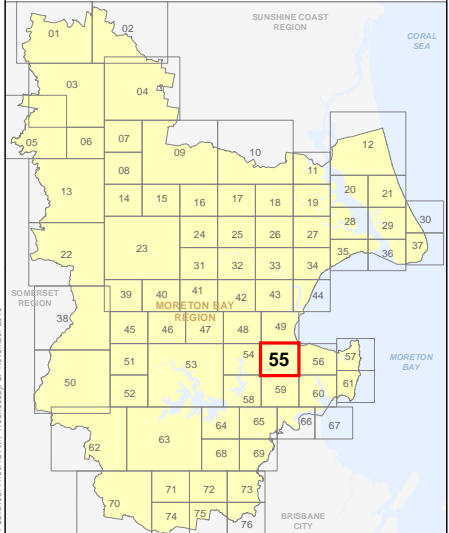
For further information regarding this overlay map, please refer to the Community activity and Neighbourhood hubs information sheet on Council's website (www.moretonbay.qld.gov.au/mbrclplanningscheme) or contact council on 3205 0555.

Effective on and from XXXXX



DISCLAIMER: Some of the information shown in this document has been provided to Council from external third parties. Council makes no representation and gives no warranty about the accuracy, reliability, completeness or suitability for any particular purpose of the information. Persons should not rely on the information shown in this document to make any decision with financial or legal implications and should instead rely on their own enquiries. To the full extent that it is able to do so in law, Council disclaims all liability (including liability in negligence) for all costs, losses and damages (including indirect and consequential costs, losses and damages) caused by or arising from anyone using or relying on the information shown in this document for any purpose whatsoever. © Copyright Moreton Bay Regional Council 2019

DCDB (Version April 2016) is reproduced with the permission of the State of Queensland



**OM-55 CANH
Overlay Map**

- Please read the following notes about this map:

This overlay map only affects you if your property is identified as a Community Activity or Neighbourhood Hub, and you wish to develop (e.g. build, extend or change use).

This map shows locations of community activities and neighbourhood hubs in the General residential zone, Rural residential zone, Emerging community zone and Industry zone.

Where land is identified on this map, some retail, commercial and community uses may be supported and alternative levels of assessment (type of application) and alternative requirements may apply to development.

A neighbourhood hub is a cluster of non-residential uses, for example a shop, office, café, hardware store and dry cleaner.

Community activities include, but are not limited to:

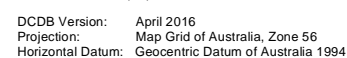
- libraries, museums and art galleries
- community centres, clubs and the like
- educational establishments including schools, kindergartens and tertiary institutions
- child care centres
- community care centres
- places of worship
- emergency services

This overlay map assists with interpreting tables of assessment in Part 5 and applying development requirements throughout the planning scheme.

Refer to the relevant table of assessments and zone code, local plan code and/or development codes for requirements associated with this overlay map.

For further information regarding this overlay map, please refer to the Community activity and Neighbourhood hubs information sheet on Council's website (www.moretonbay.qld.gov.au/mbrcplanningscheme) or contact council on 3205 0555.

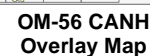
0 200 400 600 Metres



DISCLAIMER: Some of the information shown in this document has been provided to Council from external third parties. Council makes no representation and gives no warranty about the accuracy, reliability, completeness or suitability for any particular purpose of the information. Persons should not rely on the information shown in this document to make any decision with financial or legal implications and should instead rely on their own enquiries. To the fullest extent that it is able to do so in law, Council disclaims all liability (including liability in negligence) for all costs, losses and damages (including indirect and consequential costs, losses and damages) caused by or arising from anyone using or relying on the information shown in this document for any purpose whatsoever.

© Copyright Moreton Bay Regional Council 2019

DCDB (Version April 2016) is reproduced with the permission of the State of Queensland



PLANNING SCHEME
OVERLAY MAP - COMMUNITY ACTIVITIES
AND NEIGHBOURHOOD HUBS

- Property boundaries
Community activity
Neighbourhood hub

Please read the following notes about this map:

This overlay map only affects you if your property is identified as a Community Activity or Neighbourhood Hub, and you wish to develop (e.g. build, extend or change use).

This map shows locations of community activities and neighbourhood hubs in the General residential zone, Rural residential zone, Emerging community zone and Industry zone.

Where land is identified on this map, some retail, commercial and community uses may be supported and alternative levels of assessment (type of application) and alternative requirements may apply to development.

A neighbourhood hub is a cluster of non-residential uses, for example a shop, office, café, hardware store and dry cleaner.

Community activities include, but are not limited to:

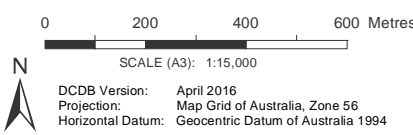
- libraries, museums and art galleries
- community centres, clubs and the like
- educational establishments including schools, kindergartens and tertiary institutions
- child care centres
- community care centres
- places of worship
- emergency services

This overlay map assists with interpreting tables of assessment in Part 5 and applying development requirements throughout the planning scheme.

Refer to the relevant table of assessments and zone code, local plan code and/or development codes for requirements associated with this overlay map.

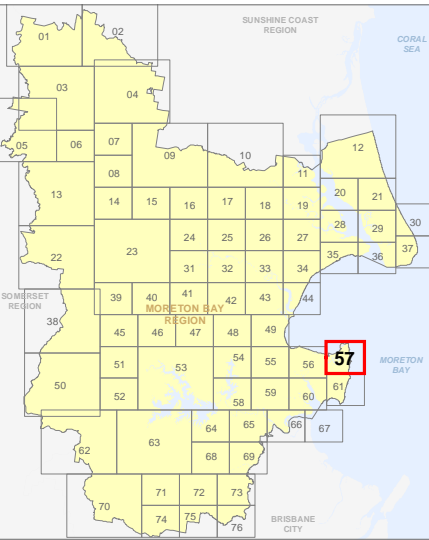
For further information regarding this overlay map, please refer to the Community activity and Neighbourhood hubs information sheet on Council's website (www.moretonbay.qld.gov.au/mbrclanningscheme) or contact council on 3205 0555.

Effective on and from XXXXX

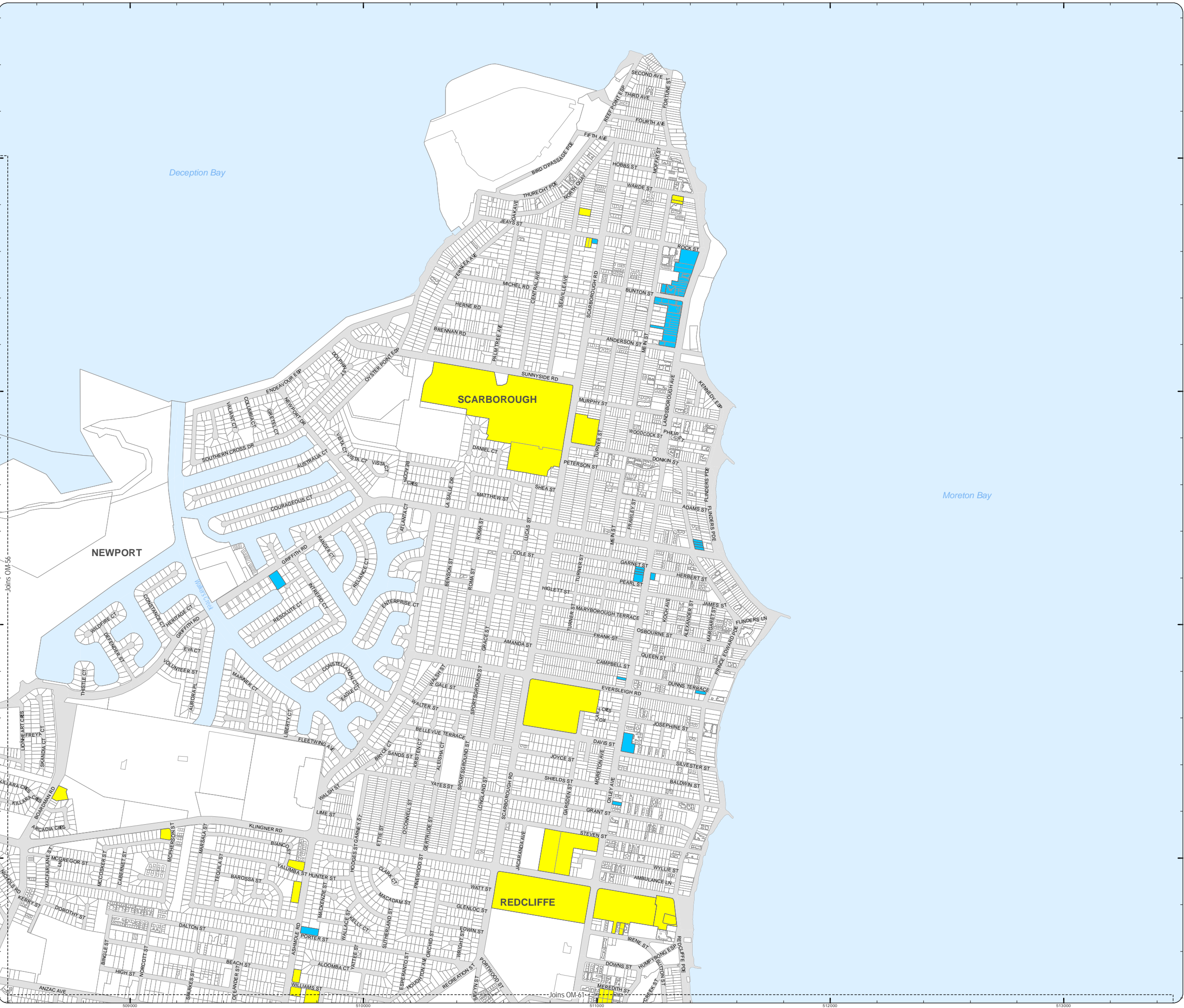


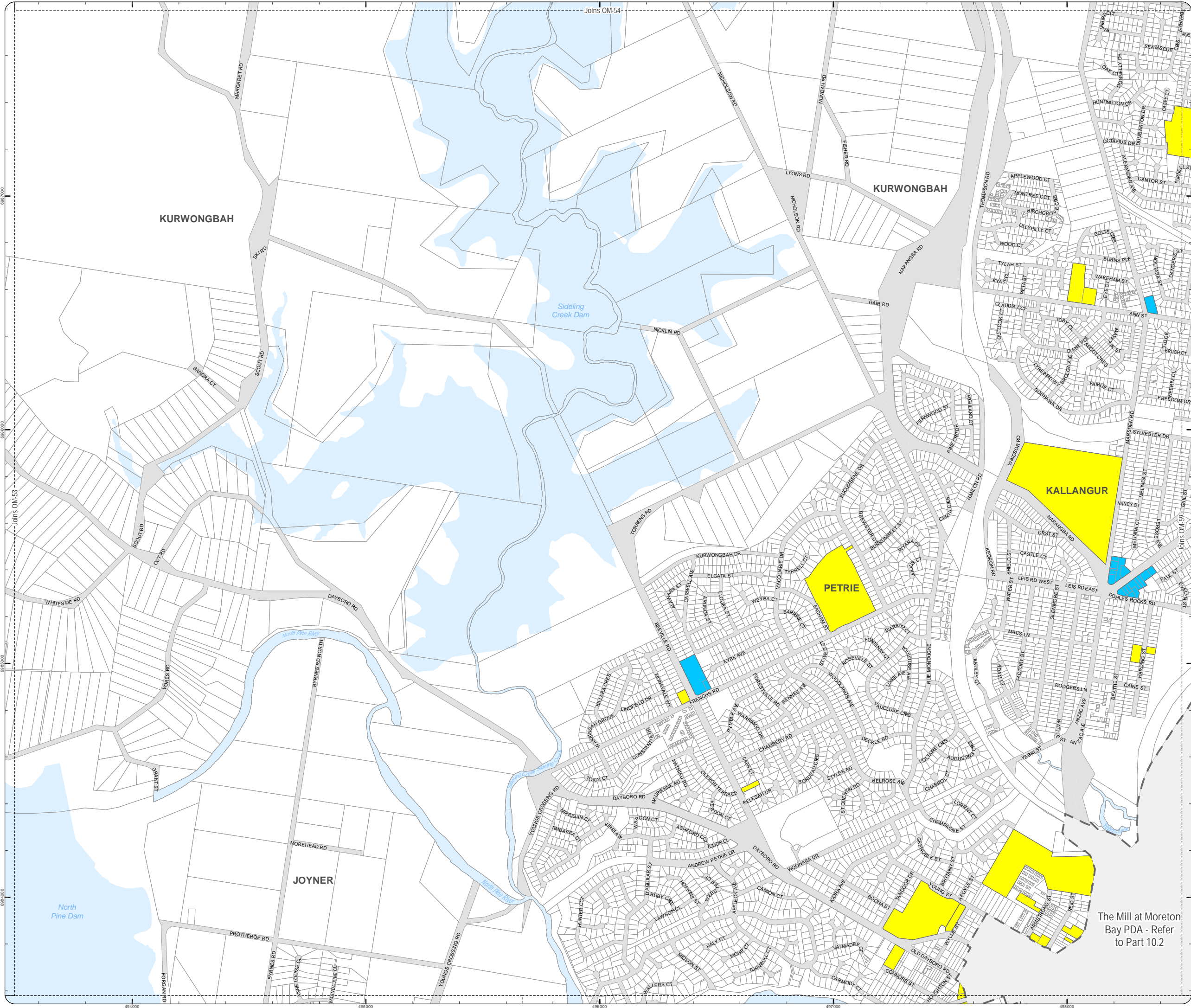
DISCLAIMER: Some of the information shown in this document has been provided to Council from external third parties. Council makes no representation and gives no warranty about the accuracy, reliability, completeness or suitability for any particular purpose of the information. Persons should not rely on the information shown in this document to make any decision with financial or legal implications and should instead rely on their own enquiries. To the full extent that it is able to do so in law, Council disclaims all liability (including liability in negligence) for all costs, losses and damages (including indirect and consequential costs, losses and damages) caused by or arising from anyone using or relying on the information shown in this document for any purpose whatsoever. © Copyright Moreton Bay Regional Council 2019

DCDB (Version April 2016) is reproduced with the permission of the State of Queensland



OM-57 CANH
Overlay Map





PLANNING SCHEME
OVERLAY MAP - COMMUNITY ACTIVITIES
AND NEIGHBOURHOOD HUBS

- Property boundaries
- Priority Development Area
- Community activity
- Neighbourhood hub

Please read the following notes about this map:

This overlay map only affects you if your property is identified as a Community Activity or Neighbourhood Hub, and you wish to develop (e.g. build, extend or change use).

This map shows locations of community activities and neighbourhood hubs in the General residential zone, Rural residential zone, Emerging community zone and Industry zone.

Where land is identified on this map, some retail, commercial and community uses may be supported and alternative levels of assessment (type of application) and alternative requirements may apply to development.

A neighbourhood hub is a cluster of non-residential uses, for example a shop, office, café, hardware store and dry cleaner.

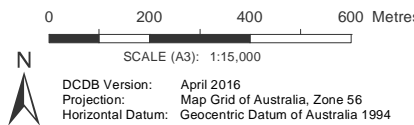
- Community activities include, but are not limited to:
- libraries, museums and art galleries
 - community centres, clubs and the like
 - educational establishments including schools, kindergartens and tertiary institutions
 - child care centres
 - community care centres
 - places of worship
 - emergency services

This overlay map assists with interpreting tables of assessment in Part 5 and applying development requirements throughout the planning scheme.

Refer to the relevant table of assessments and zone code, local plan code and/or development codes for requirements associated with this overlay map.

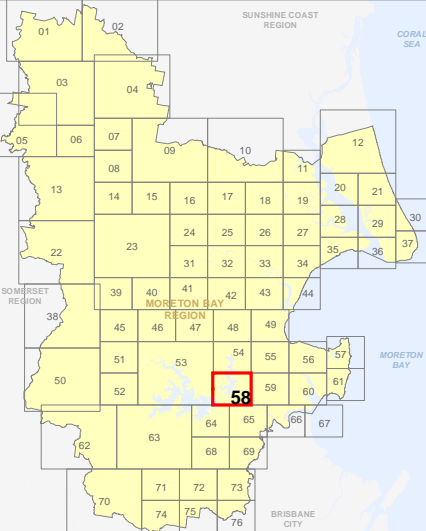
For further information regarding this overlay map, please refer to the Community activity and Neighbourhood hubs information sheet on Council's website (www.moretonbay.qld.gov.au/mbr/planningscheme) or contact council on 3205 0555.

Effective on and from XXXXX



DISCLAIMER: Some of the information shown in this document has been provided to Council from external third parties. Council makes no representation and gives no warranty about the accuracy, reliability, completeness or suitability for any particular purpose of the information. Persons should not rely on the information shown in this document to make any decision with financial or legal implications and should instead rely on their own enquiries. To the full extent that it is able to do so in law, Council disclaims all liability (including liability in negligence) for all costs, losses and damages (including indirect and consequential costs, losses and damages) caused by or arising from anyone using or relying on the information shown in this document for any purpose whatsoever. © Copyright Moreton Bay Regional Council 2019

DCDB (Version April 2016) is reproduced with the permission of the State of Queensland



OM-58 CANH
Overlay Map

**PLANNING SCHEME
OVERLAY MAP - COMMUNITY ACTIVITIES
AND NEIGHBOURHOOD HUBS**

- Property boundaries
- North Lakes Locality
- Priority Development Area
- Community activity
- Neighbourhood hub

Please read the following notes about this map:

This overlay map only affects you if your property is identified as a Community Activity or Neighbourhood Hub, and you wish to develop (e.g. build, extend or change use).

This map shows locations of community activities and neighbourhood hubs in the General residential zone, Rural residential zone, Emerging community zone and Industry zone.

Where land is identified on this map, some retail, commercial and community uses may be supported and alternative levels of assessment (type of application) and alternative requirements may apply to development.

A neighbourhood hub is a cluster of non-residential uses, for example a shop, office, café, hardware store and dry cleaner.

Community activities include, but are not limited to:

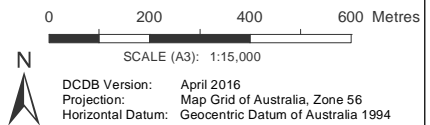
- libraries, museums and art galleries
- community centres, clubs and the like
- educational establishments including schools, kindergartens and tertiary institutions
- child care centres
- community care centres
- places of worship
- emergency services

This overlay map assists with interpreting tables of assessment in Part 5 and applying development requirements throughout the planning scheme.

Refer to the relevant table of assessments and zone code, local plan code and/or development codes for requirements associated with this overlay map.

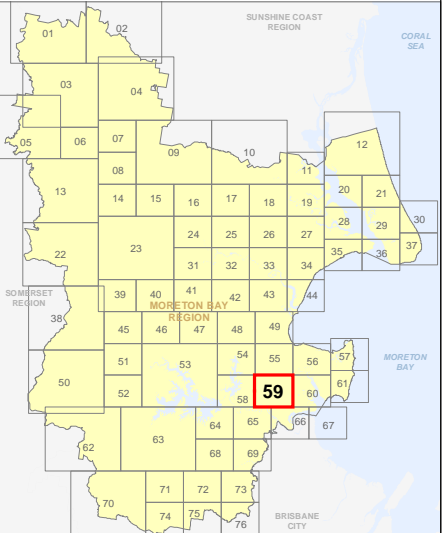
For further information regarding this overlay map, please refer to the Community activity and Neighbourhood hubs information sheet on Council's website (www.moretonbay.qld.gov.au/mbrplanningscheme) or contact council on 3205 0555.

Effective on and from XXXXX

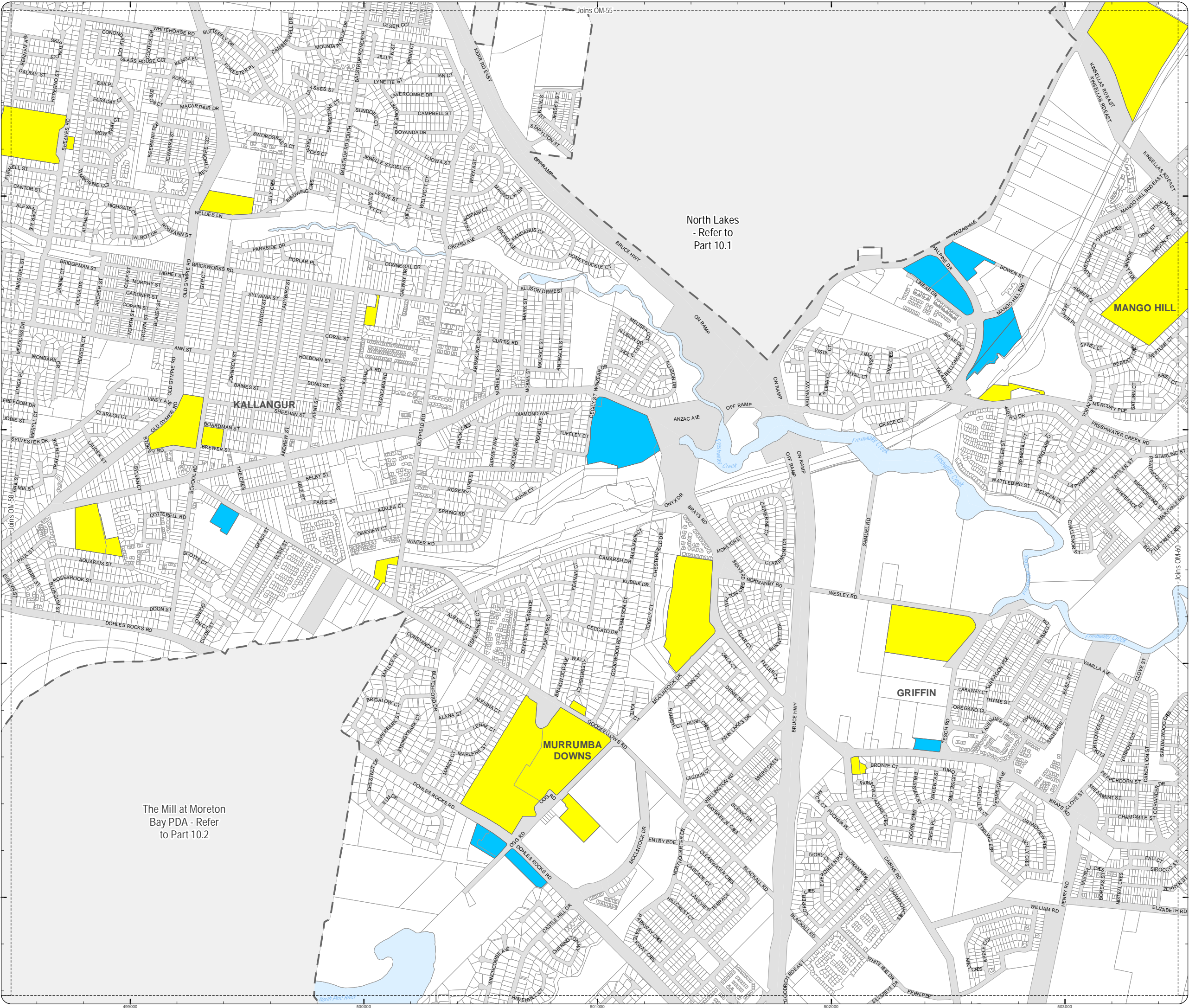


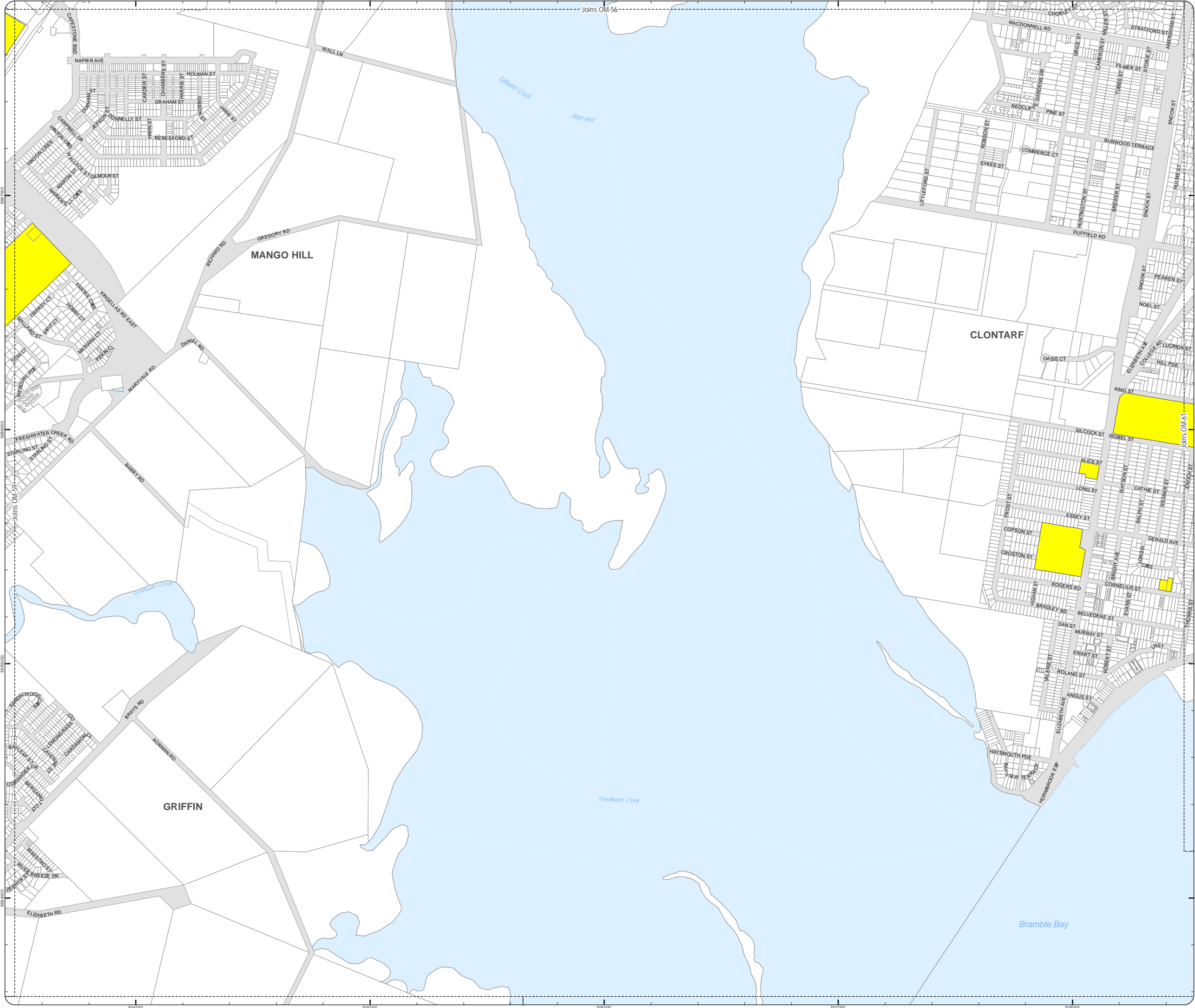
DISCLAIMER: Some of the information shown in this document has been provided to Council from external third parties. Council makes no representation and gives no warranty about the accuracy, reliability, completeness or suitability for any particular purpose of the information. Persons should not rely on the information shown in this document to make any decision with financial or legal implications and should instead rely on their own enquiries. To the full extent that it is able to do so in law, Council disclaims all liability (including liability in negligence) for all costs, losses and damages (including indirect and consequential costs, losses and damages) caused by or arising from anyone using or relying on the information shown in this document for any purpose whatsoever. © Copyright Moreton Bay Regional Council 2019

DCDB (Version April 2016) is reproduced with the permission of the State of Queensland



**OM-59 CANH
Overlay Map**





PLANNING SCHEME
OVERLAY MAP - COMMUNITY ACTIVITIES
AND NEIGHBOURHOOD HUBS

- Property boundaries
Community activity
Neighbourhood hub

Please read the following notes about this map:

This overlay map only affects you if your property is identified as a Community Activity or Neighbourhood Hub, and you wish to develop (e.g. build, extend or change use).

This map shows locations of community activities and neighbourhood hubs in the General residential zone, Rural residential zone, Emerging community zone and Industry zone.

Where land is identified on this map, some retail, commercial and community uses may be supported and alternative levels of assessment (type of application) and alternative requirements may apply to development.

A neighbourhood hub is a cluster of non-residential uses, for example a shop, office, café, hardware store and dry cleaner.

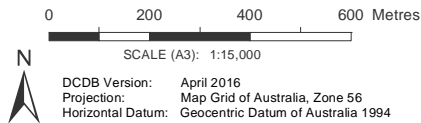
- Community activities include, but are not limited to:
- libraries, museums and art galleries
 - community centres, clubs and the like
 - educational establishments including schools, kindergartens and tertiary institutions
 - child care centres
 - community care centres
 - places of worship
 - emergency services

This overlay map assists with interpreting tables of assessment in Part 5 and applying development requirements throughout the planning scheme.

Refer to the relevant table of assessments and zone code, local plan code and/or development codes for requirements associated with this overlay map.

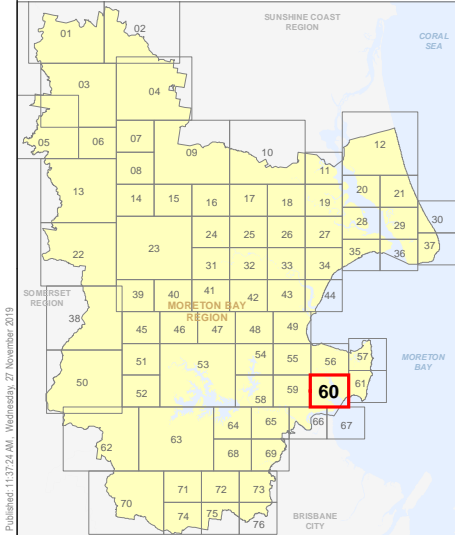
For further information regarding this overlay map, please refer to the Community activity and Neighbourhood hubs information sheet on Council's website (www.moretonbay.qld.gov.au/mbr/planningscheme) or contact council on 3205 0555.

Effective on and from XXXXX



DISCLAIMER: Some of the information shown in this document has been provided to Council from external third parties. Council makes no representation and gives no warranty about the accuracy, reliability, completeness or suitability for any particular purpose of the information. Persons should not rely on the information shown in this document to make any decision with financial or legal implications and should instead rely on their own enquiries. To the full extent that it is able to do so in law, Council disclaims all liability (including liability in negligence) for all costs, losses and damages (including indirect and consequential costs, losses and damages) caused by or arising from anyone using or relying on the information shown in this document for any purpose whatsoever. © Copyright Moreton Bay Regional Council 2019

DCDB (Version April 2016) is reproduced with the permission of the State of Queensland



OM-60 CANH
Overlay Map

PLANNING SCHEME
OVERLAY MAP - COMMUNITY ACTIVITIES
AND NEIGHBOURHOOD HUBS

- Property boundaries
Community activity
Neighbourhood hub

Please read the following notes about this map:

This overlay map only affects you if your property is identified as a Community Activity or Neighbourhood Hub, and you wish to develop (e.g. build, extend or change use).

This map shows locations of community activities and neighbourhood hubs in the General residential zone, Rural residential zone, Emerging community zone and Industry zone.

Where land is identified on this map, some retail, commercial and community uses may be supported and alternative levels of assessment (type of application) and alternative requirements may apply to development.

A neighbourhood hub is a cluster of non-residential uses, for example a shop, office, café, hardware store and dry cleaner.

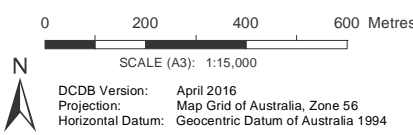
- Community activities include, but are not limited to:
- libraries, museums and art galleries
 - community centres, clubs and the like
 - educational establishments including schools, kindergartens and tertiary institutions
 - child care centres
 - community care centres
 - places of worship
 - emergency services

This overlay map assists with interpreting tables of assessment in Part 5 and applying development requirements throughout the planning scheme.

Refer to the relevant table of assessments and zone code, local plan code and/or development codes for requirements associated with this overlay map.

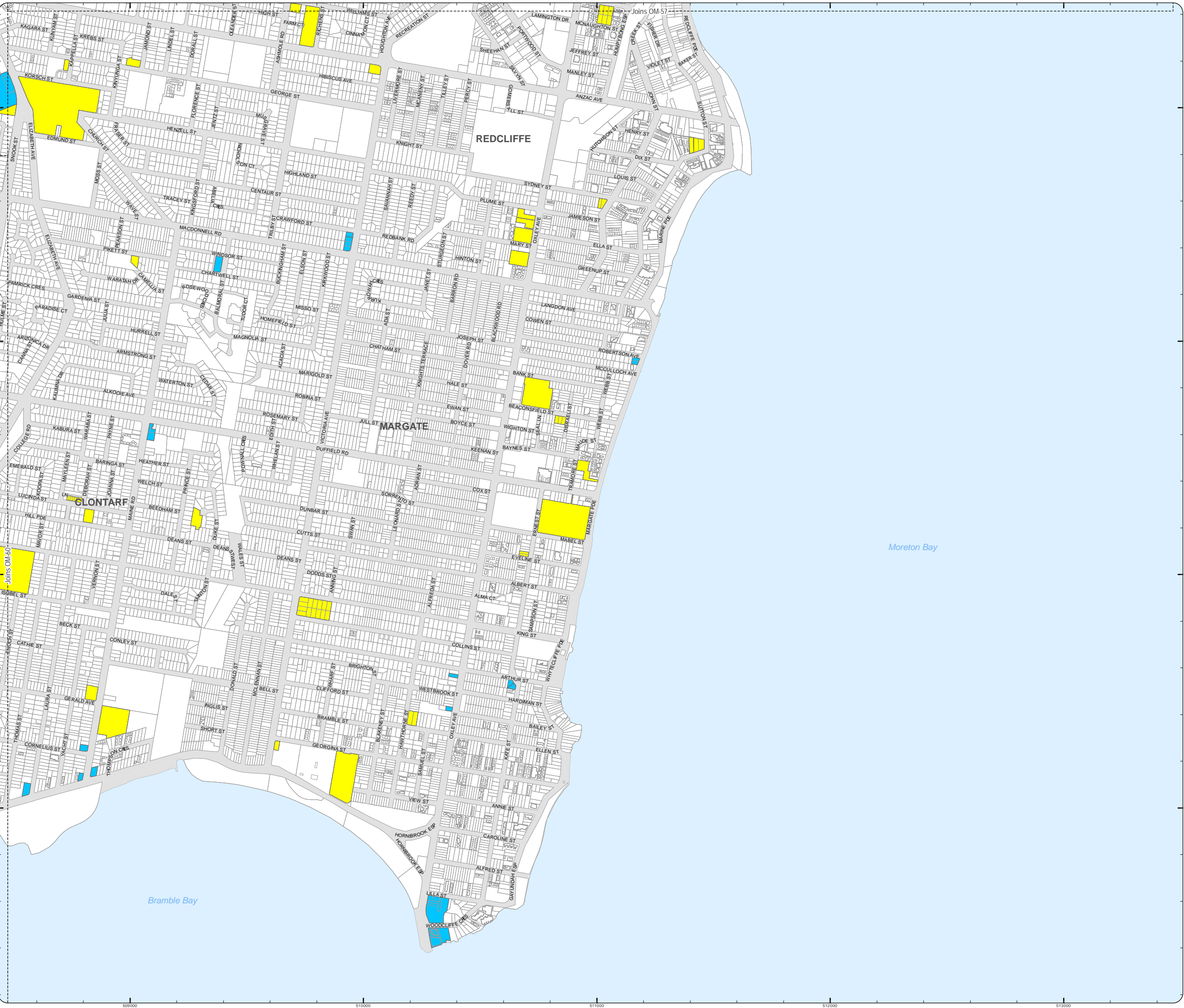
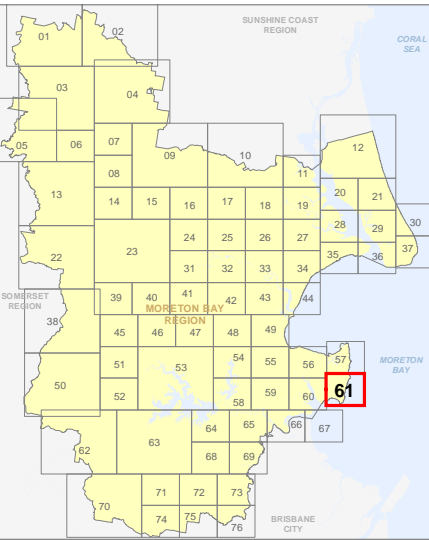
For further information regarding this overlay map, please refer to the Community activity and Neighbourhood hubs information sheet on Council's website (www.moretonbay.qld.gov.au/mbrclplanningscheme) or contact council on 3205 0555.

Effective on and from XXXXX



DISCLAIMER: Some of the information shown in this document has been provided to Council from external third parties. Council makes no representation and gives no warranty about the accuracy, reliability, completeness or suitability for any particular purpose of the information. Persons should not rely on the information shown in this document to make any decision with financial or legal implications and should instead rely on their own enquiries. To the full extent that it is able to do so in law, Council disclaims all liability (including liability in negligence) for all costs, losses and damages (including indirect and consequential costs, losses and damages) caused by or arising from anyone using or relying on the information shown in this document for any purpose whatsoever. © Copyright Moreton Bay Regional Council 2019

DCDB (Version April 2016) is reproduced with the permission of the State of Queensland





PLANNING SCHEME
OVERLAY MAP - COMMUNITY ACTIVITIES
AND NEIGHBOURHOOD HUBS

- Property boundaries
- Community activity
- Neighbourhood hub

Please read the following notes about this map:

This overlay map only affects you if your property is identified as a Community Activity or Neighbourhood Hub, and you wish to develop (e.g. build, extend or change use).

This map shows locations of community activities and neighbourhood hubs in the General residential zone, Rural residential zone, Emerging community zone and Industry zone.

Where land is identified on this map, some retail, commercial and community uses may be supported and alternative levels of assessment (type of application) and alternative requirements may apply to development.

A neighbourhood hub is a cluster of non-residential uses, for example a shop, office, café, hardware store and dry cleaner.

Community activities include, but are not limited to:

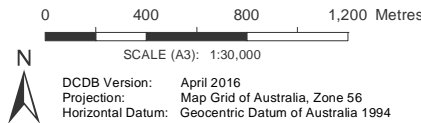
- libraries, museums and art galleries
- community centres, clubs and the like
- educational establishments including schools, kindergartens and tertiary institutions
- child care centres
- community care centres
- places of worship
- emergency services

This overlay map assists with interpreting tables of assessment in Part 5 and applying development requirements throughout the planning scheme.

Refer to the relevant table of assessments and zone code, local plan code and/or development codes for requirements associated with this overlay map.

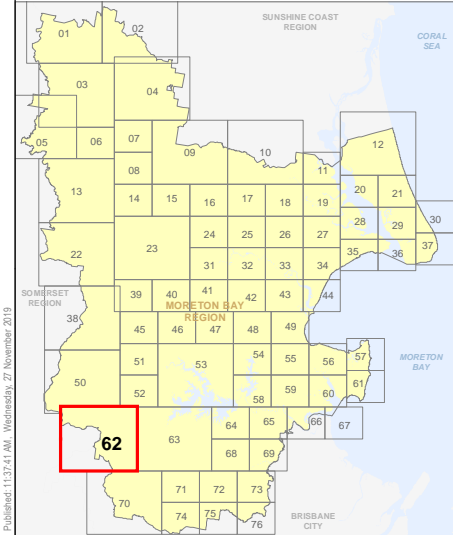
For further information regarding this overlay map, please refer to the Community activity and Neighbourhood hubs information sheet on Council's website (www.moretonbay.qld.gov.au/mbrcplanningscheme) or contact council on 3205 0555.

Effective on and from XXXXX

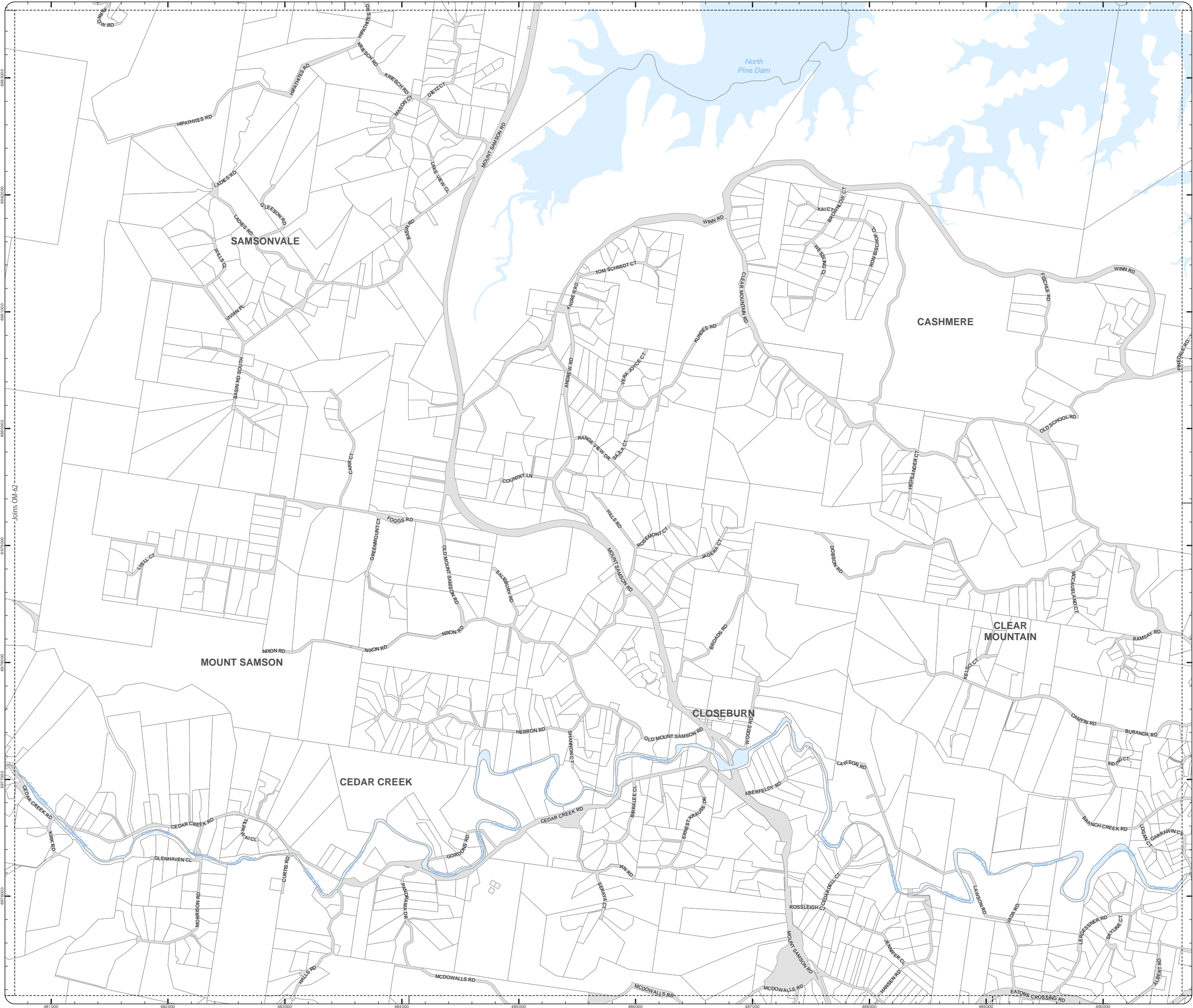


DISCLAIMER: Some of the information shown in this document has been provided to Council from external third parties. Council makes no representation and gives no warranty about the accuracy, reliability, completeness or suitability for any particular purpose of the information. Persons should not rely on the information shown in this document to make any decision with financial or legal implications and should instead rely on their own enquiries. To the full extent that it is able to do so in law, Council disclaims all liability (including liability in negligence) for all costs, losses and damages (including indirect and consequential costs, losses and damages) caused by or arising from anyone using or relying on the information shown in this document for any purpose whatsoever. © Copyright Moreton Bay Regional Council 2019

DCDB (Version April 2016) is reproduced with the permission of the State of Queensland



OM-62 CANH
Overlay Map



PLANNING SCHEME
OVERLAY MAP - COMMUNITY ACTIVITIES
AND NEIGHBOURHOOD HUBS

- Property boundaries
- Community activity
- Neighbourhood hub

Please read the following notes about this map:

This overlay map only affects you if your property is identified as a Community Activity or Neighbourhood Hub, and you wish to develop (e.g. build, extend or change use).

This map shows locations of community activities and neighbourhood hubs in the General residential zone, Rural residential zone, Emerging community zone and Industry zone.

Where land is identified on this map, some retail, commercial and community uses may be supported and alternative levels of assessment (type of application) and alternative requirements may apply to development.

A neighbourhood hub is a cluster of non-residential uses, for example a shop, office, café, hardware store and dry cleaner.

Community activities include, but are not limited to:

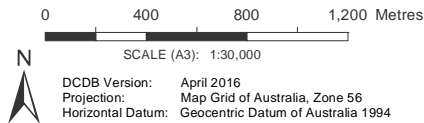
- libraries, museums and art galleries
- community centres, clubs and the like
- educational establishments including schools, kindergartens and tertiary institutions
- child care centres
- community care centres
- places of worship
- emergency services

This overlay map assists with interpreting tables of assessment in Part 5 and applying development requirements throughout the planning scheme.

Refer to the relevant table of assessments and zone code, local plan code and/or development codes for requirements associated with this overlay map.

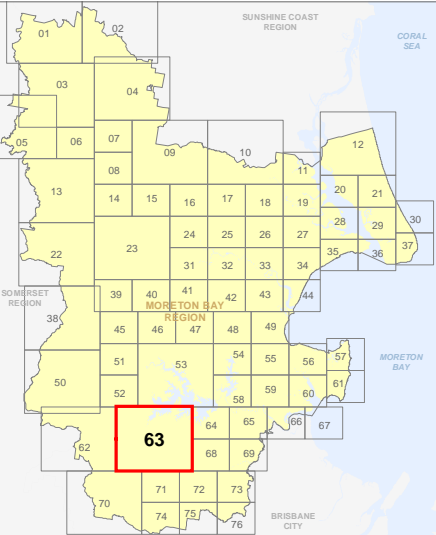
For further information regarding this overlay map, please refer to the Community activity and Neighbourhood hubs information sheet on Council's website (www.moretonbay.qld.gov.au/mbrclplanningscheme) or contact council on 3205 0555.

Effective on and from XXXXX

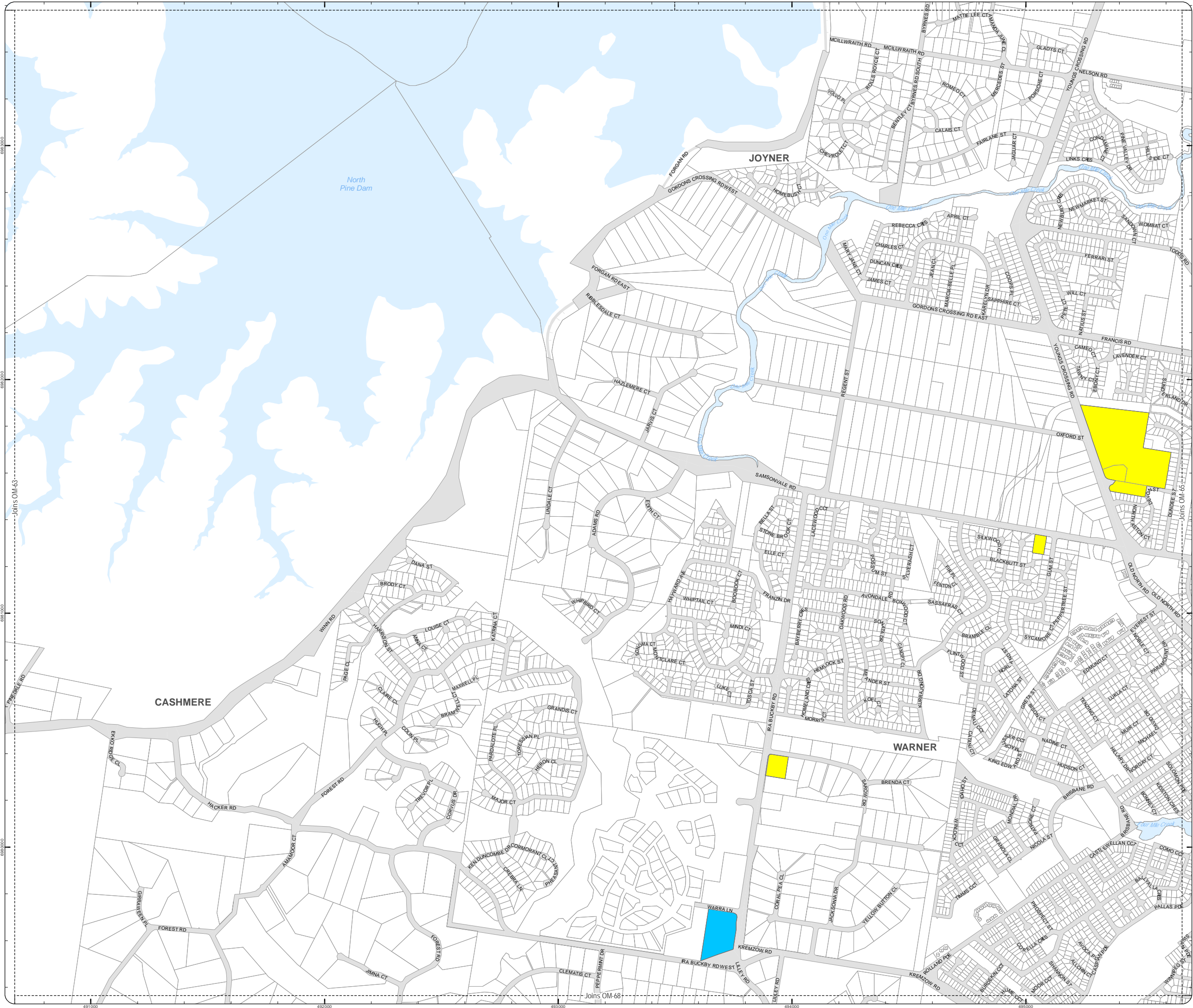


DISCLAIMER: Some of the information shown in this document has been provided to Council from external third parties. Council makes no representation and gives no warranty about the accuracy, reliability, completeness or suitability for any particular purpose of the information. Persons should not rely on the information shown in this document to make any decision with financial or legal implications and should instead rely on their own enquiries. To the full extent that it is able to do so in law, Council disclaims all liability (including liability in negligence) for all costs, losses and damages (including indirect and consequential costs, losses and damages) caused by or arising from anyone using or relying on the information shown in this document for any purpose whatsoever. © Copyright Moreton Bay Regional Council 2019

DCDB (Version April 2016) is reproduced with the permission of the State of Queensland



OM-63 CANH
Overlay Map



PLANNING SCHEME
OVERLAY MAP - COMMUNITY ACTIVITIES
AND NEIGHBOURHOOD HUBS

- Property boundaries
Community activity
Neighbourhood hub

Please read the following notes about this map:

This overlay map only affects you if your property is identified as a Community Activity or Neighbourhood Hub, and you wish to develop (e.g. build, extend or change use).

This map shows locations of community activities and neighbourhood hubs in the General residential zone, Rural residential zone, Emerging community zone and Industry zone.

Where land is identified on this map, some retail, commercial and community uses may be supported and alternative levels of assessment (type of application) and alternative requirements may apply to development.

A neighbourhood hub is a cluster of non-residential uses, for example a shop, office, café, hardware store and dry cleaner.

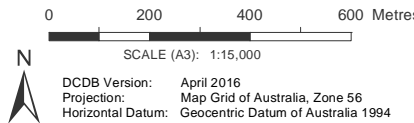
- Community activities include, but are not limited to:
- libraries, museums and art galleries
 - community centres, clubs and the like
 - educational establishments including schools, kindergartens and tertiary institutions
 - child care centres
 - community care centres
 - places of worship
 - emergency services

This overlay map assists with interpreting tables of assessment in Part 5 and applying development requirements throughout the planning scheme.

Refer to the relevant table of assessments and zone code, local plan code and/or development codes for requirements associated with this overlay map.

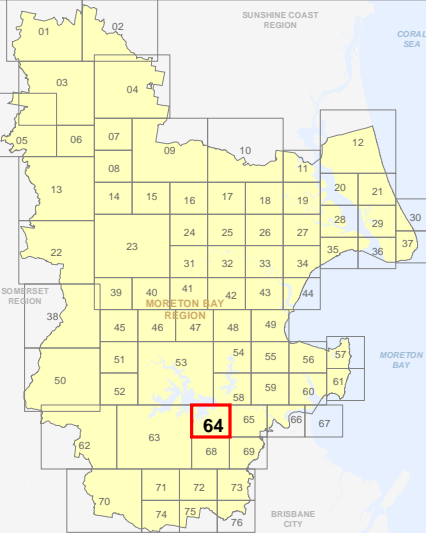
For further information regarding this overlay map, please refer to the Community activity and Neighbourhood hubs information sheet on Council's website (www.moretonbay.qld.gov.au/mbrclplanningScheme) or contact council on 3205 0555.

Effective on and from XXXXX

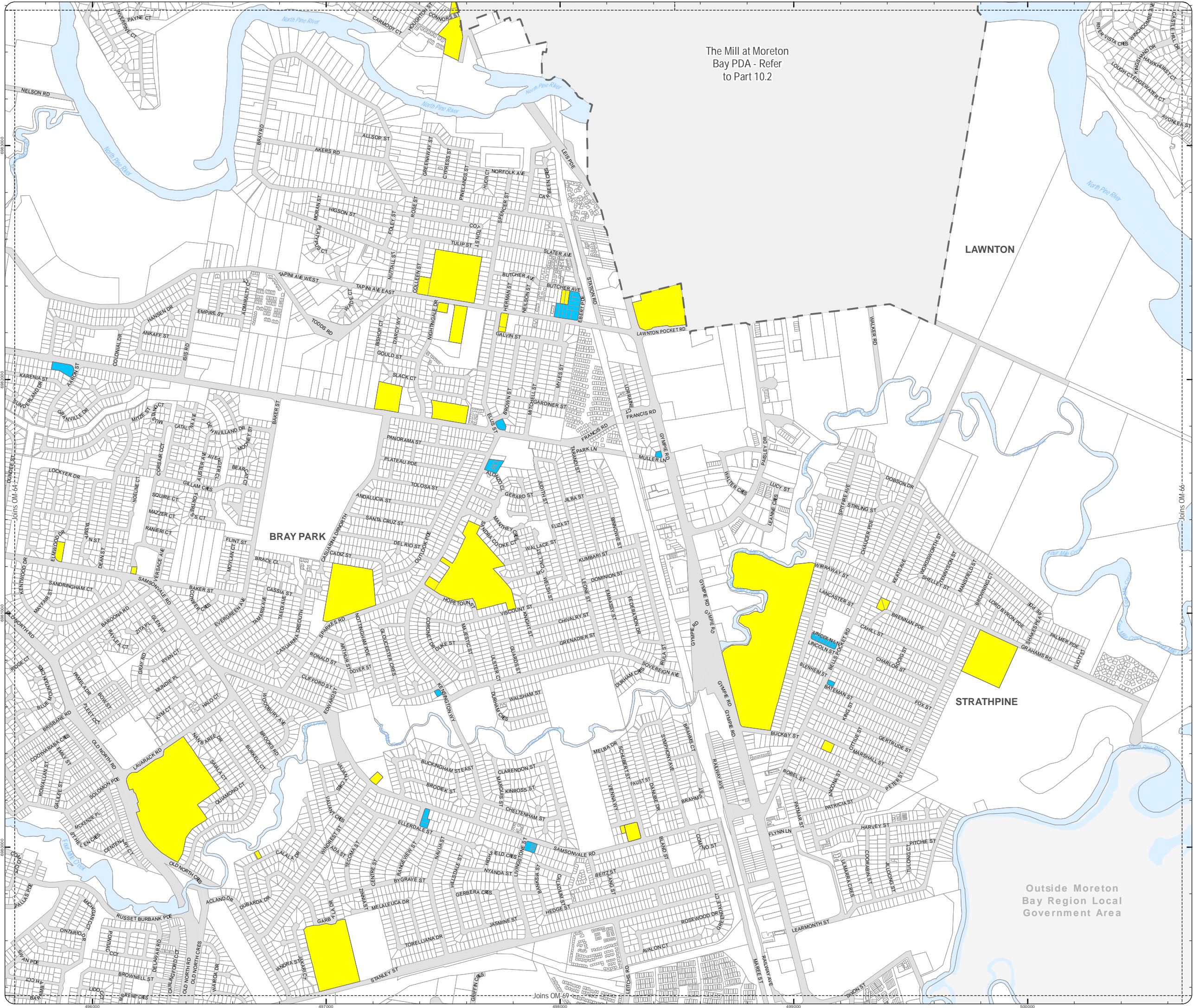


DISCLAIMER: Some of the information shown in this document has been provided to Council from external third parties. Council makes no representation and gives no warranty about the accuracy, reliability, completeness or suitability for any particular purpose of the information. Persons should not rely on the information shown in this document to make any decision with financial or legal implications and should instead rely on their own enquiries. To the full extent that it is able to do so in law, Council disclaims all liability (including liability in negligence) for all costs, losses and damages (including indirect and consequential costs, losses and damages) caused by or arising from anyone using or relying on the information shown in this document for any purpose whatsoever. © Copyright Moreton Bay Regional Council 2019

DCDB (Version April 2016) is reproduced with the permission of the State of Queensland



OM-64 CANH
Overlay Map



The Mill at Moreton
Bay PDA - Refer
to Part 10.2

PLANNING SCHEME
OVERLAY MAP - COMMUNITY ACTIVITIES
AND NEIGHBOURHOOD HUBS

- Property boundaries
- Priority Development Area
- Community activity
- Neighbourhood hub

Please read the following notes about this map:

This overlay map only affects you if your property is identified as a Community Activity or Neighbourhood Hub, and you wish to develop (e.g. build, extend or change use).

This map shows locations of community activities and neighbourhood hubs in the General residential zone, Rural residential zone, Emerging community zone and Industry zone.

Where land is identified on this map, some retail, commercial and community uses may be supported and alternative levels of assessment (type of application) and alternative requirements may apply to development.

A neighbourhood hub is a cluster of non-residential uses, for example a shop, office, café, hardware store and dry cleaner.

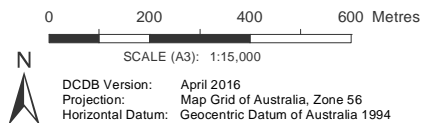
- Community activities include, but are not limited to:
- libraries, museums and art galleries
 - community centres, clubs and the like
 - educational establishments including schools, kindergartens and tertiary institutions
 - child care centres
 - community care centres
 - places of worship
 - emergency services

This overlay map assists with interpreting tables of assessment in Part 5 and applying development requirements throughout the planning scheme.

Refer to the relevant table of assessments and zone code, local plan code and/or development codes for requirements associated with this overlay map.

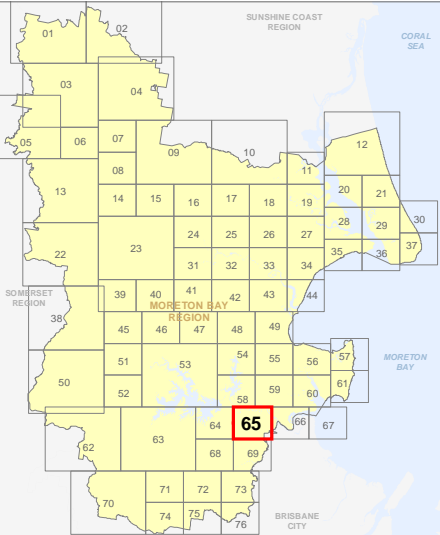
For further information regarding this overlay map, please refer to the Community activity and Neighbourhood hubs information sheet on Council's website (www.moretonbay.qld.gov.au/mbrcplanningscheme) or contact council on 3205 0555.

Effective on and from XXXXX



DISCLAIMER: Some of the information shown in this document has been provided to Council from external third parties. Council makes no representation and gives no warranty about the accuracy, reliability, completeness or suitability for any particular purpose of the information. Persons should not rely on the information shown in this document to make any decision with financial or legal implications and should instead rely on their own enquiries. To the full extent that it is able to do so in law, Council disclaims all liability (including liability in negligence) for all costs, losses and damages (including indirect and consequential costs, losses and damages) caused by or arising from anyone using or relying on the information shown in this document for any purpose whatsoever. © Copyright Moreton Bay Regional Council 2019

DCDB (Version April 2016) is reproduced with the permission of the State of Queensland



OM-65 CANH
Overlay Map

PLANNING SCHEME
OVERLAY MAP - COMMUNITY ACTIVITIES
AND NEIGHBOURHOOD HUBS

- Property boundaries
Community activity
Neighbourhood hub

Please read the following notes about this map:

This overlay map only affects you if your property is identified as a Community Activity or Neighbourhood Hub, and you wish to develop (e.g. build, extend or change use).

This map shows locations of community activities and neighbourhood hubs in the General residential zone, Rural residential zone, Emerging community zone and Industry zone.

Where land is identified on this map, some retail, commercial and community uses may be supported and alternative levels of assessment (type of application) and alternative requirements may apply to development.

A neighbourhood hub is a cluster of non-residential uses, for example a shop, office, café, hardware store and dry cleaner.

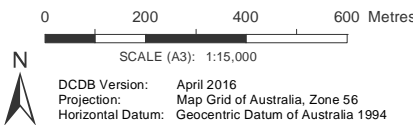
- Community activities include, but are not limited to:
- libraries, museums and art galleries
 - community centres, clubs and the like
 - educational establishments including schools, kindergartens and tertiary institutions
 - child care centres
 - community care centres
 - places of worship
 - emergency services

This overlay map assists with interpreting tables of assessment in Part 5 and applying development requirements throughout the planning scheme.

Refer to the relevant table of assessments and zone code, local plan code and/or development codes for requirements associated with this overlay map.

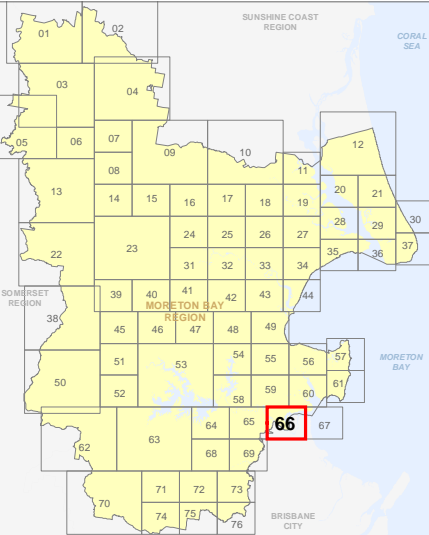
For further information regarding this overlay map, please refer to the Community activity and Neighbourhood hubs information sheet on Council's website (www.moretonbay.qld.gov.au/mbrplanningscheme) or contact council on 3205 0555.

Effective on and from XXXXX

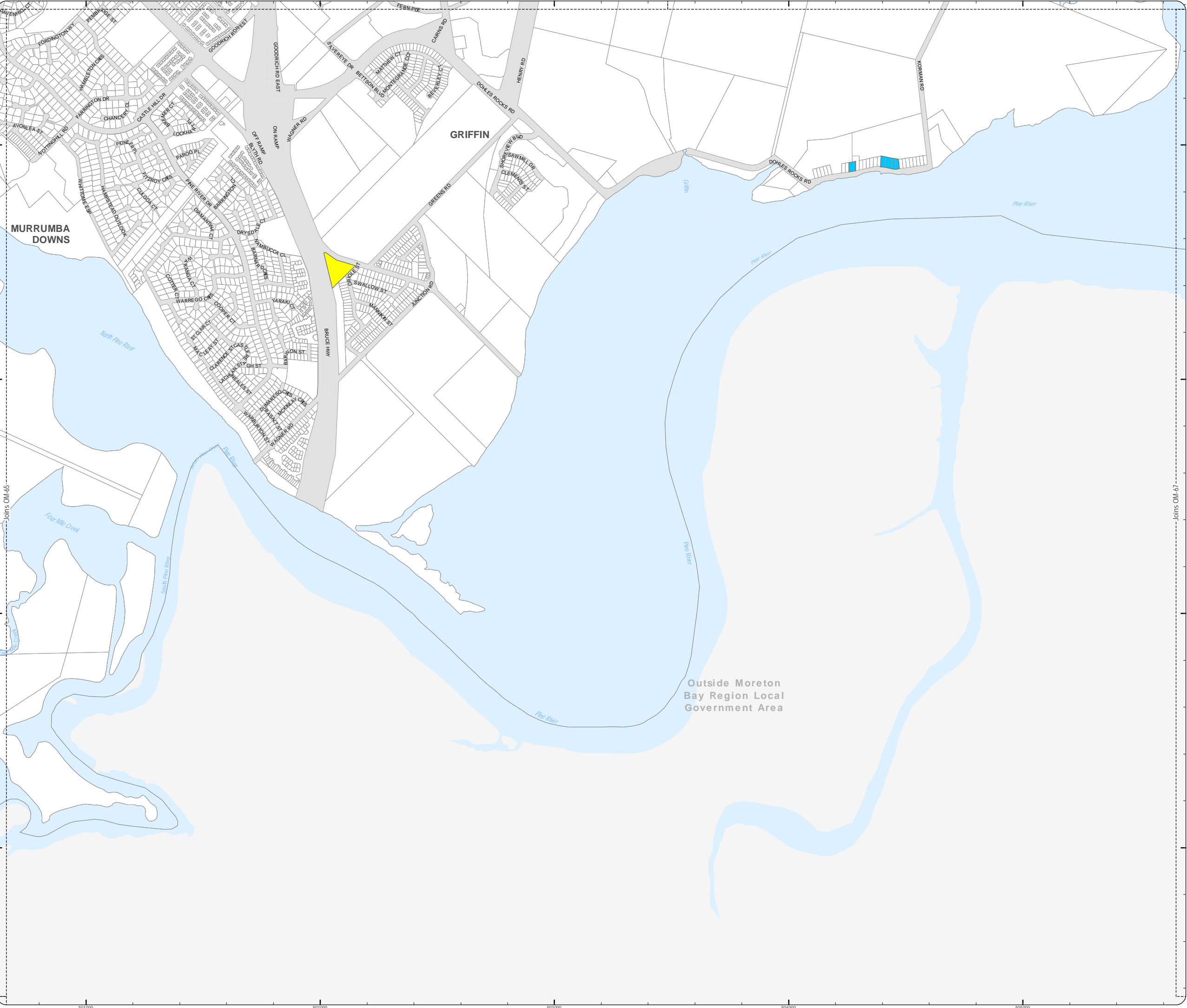


DISCLAIMER: Some of the information shown in this document has been provided to Council from external third parties. Council makes no representation and gives no warranty about the accuracy, reliability, completeness or suitability for any particular purpose of the information. Persons should not rely on the information shown in this document to make any decision with financial or legal implications and should instead rely on their own enquiries. To the full extent that it is able to do so in law, Council disclaims all liability (including liability in negligence) for all costs, losses and damages (including indirect and consequential costs, losses and damages) caused by or arising from anyone using or relying on the information shown in this document for any purpose whatsoever. © Copyright Moreton Bay Regional Council 2019

DCDB (Version April 2016) is reproduced with the permission of the State of Queensland



OM-66 CANH
Overlay Map





PLANNING SCHEME
OVERLAY MAP - COMMUNITY ACTIVITIES
AND NEIGHBOURHOOD HUBS

- Property boundaries
- Community activity
- Neighbourhood hub

Please read the following notes about this map:

This overlay map only affects you if your property is identified as a Community Activity or Neighbourhood Hub, and you wish to develop (e.g. build, extend or change use).

This map shows locations of community activities and neighbourhood hubs in the General residential zone, Rural residential zone, Emerging community zone and Industry zone.

Where land is identified on this map, some retail, commercial and community uses may be supported and alternative levels of assessment (type of application) and alternative requirements may apply to development.

A neighbourhood hub is a cluster of non-residential uses, for example a shop, office, café, hardware store and dry cleaner.

Community activities include, but are not limited to:

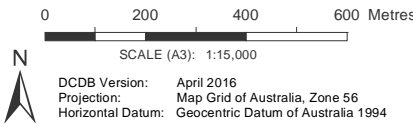
- libraries, museums and art galleries
- community centres, clubs and the like
- educational establishments including schools, kindergartens and tertiary institutions
- child care centres
- community care centres
- places of worship
- emergency services

This overlay map assists with interpreting tables of assessment in Part 5 and applying development requirements throughout the planning scheme.

Refer to the relevant table of assessments and zone code, local plan code and/or development codes for requirements associated with this overlay map.

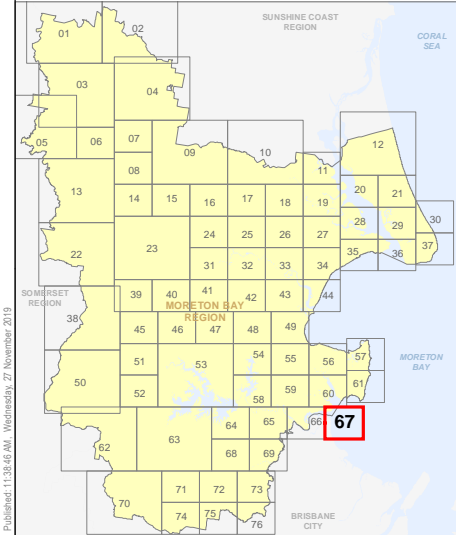
For further information regarding this overlay map, please refer to the Community activity and Neighbourhood hubs information sheet on Council's website (www.moretonbay.qld.gov.au/mbrplanningscheme) or contact council on 3205 0555.

Effective on and from XXXXX



DISCLAIMER: Some of the information shown in this document has been provided to Council from external third parties. Council makes no representation and gives no warranty about the accuracy, reliability, completeness or suitability for any particular purpose of the information. Persons should not rely on the information shown in this document to make any decision with financial or legal implications and should instead rely on their own enquiries. To the full extent that it is able to do so in law, Council disclaims all liability (including liability in negligence) for all costs, losses and damages (including indirect and consequential costs, losses and damages) caused by or arising from anyone using or relying on the information shown in this document for any purpose whatsoever. © Copyright Moreton Bay Regional Council 2019

DCDB (Version April 2016) is reproduced with the permission of the State of Queensland



OM-67 CANH
Overlay Map



PLANNING SCHEME
OVERLAY MAP - COMMUNITY ACTIVITIES
AND NEIGHBOURHOOD HUBS

- Property boundaries
Community activity
Neighbourhood hub

Please read the following notes about this map:

This overlay map only affects you if your property is identified as a Community Activity or Neighbourhood Hub, and you wish to develop (e.g. build, extend or change use).

This map shows locations of community activities and neighbourhood hubs in the General residential zone, Rural residential zone, Emerging community zone and Industry zone.

Where land is identified on this map, some retail, commercial and community uses may be supported and alternative levels of assessment (type of application) and alternative requirements may apply to development.

A neighbourhood hub is a cluster of non-residential uses, for example a shop, office, café, hardware store and dry cleaner.

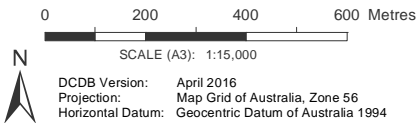
- Community activities include, but are not limited to:
- libraries, museums and art galleries
 - community centres, clubs and the like
 - educational establishments including schools, kindergartens and tertiary institutions
 - child care centres
 - community care centres
 - places of worship
 - emergency services

This overlay map assists with interpreting tables of assessment in Part 5 and applying development requirements throughout the planning scheme.

Refer to the relevant table of assessments and zone code, local plan code and/or development codes for requirements associated with this overlay map.

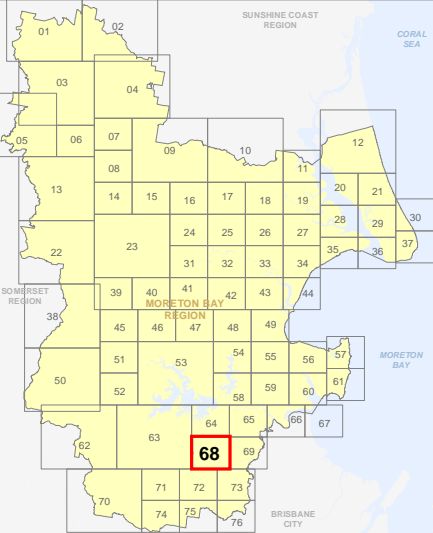
For further information regarding this overlay map, please refer to the Community activity and Neighbourhood hubs information sheet on Council's website (www.moretonbay.qld.gov.au/mbrcplanningscheme) or contact council on 3205 0555.

Effective on and from XXXXX

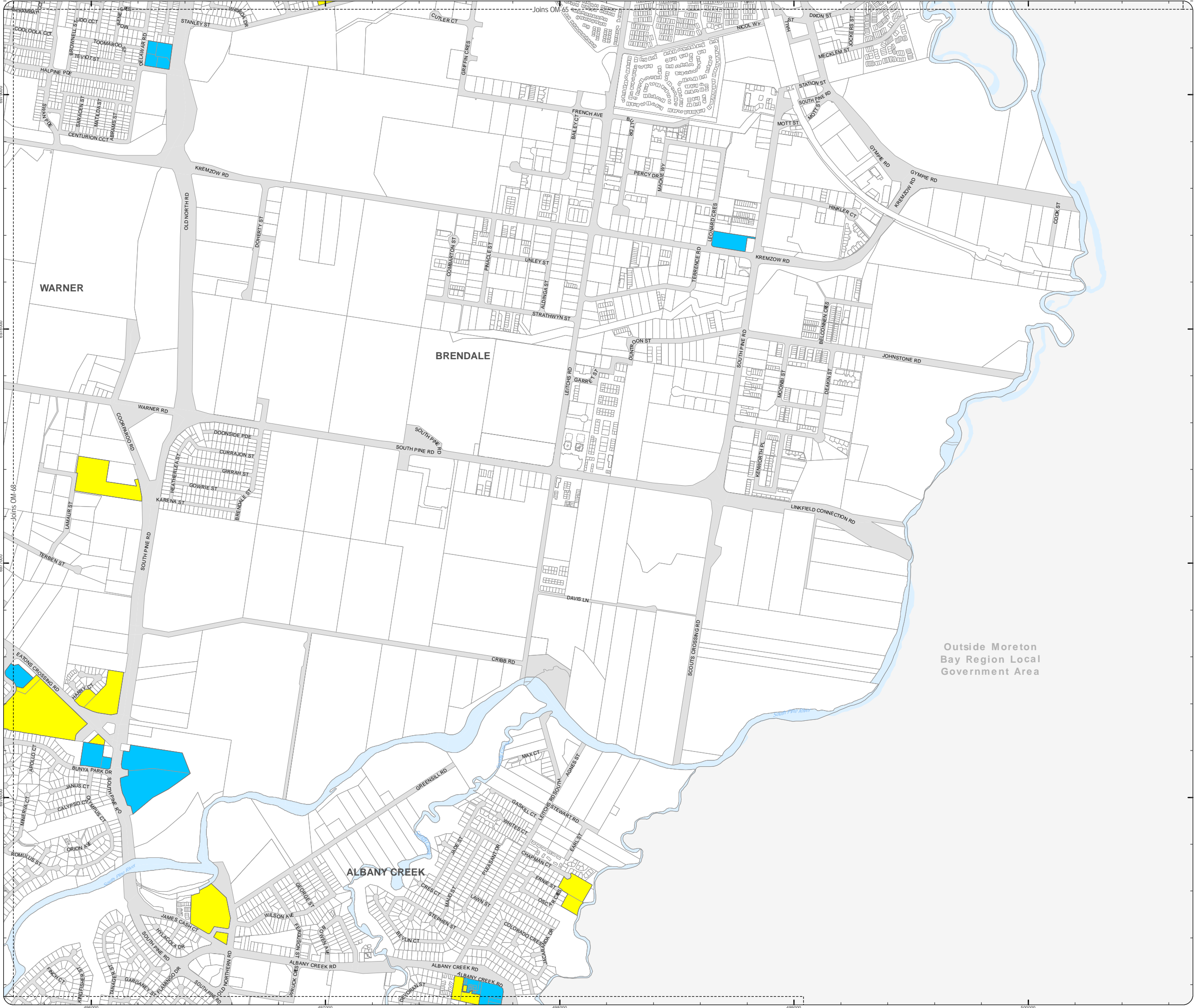


DISCLAIMER: Some of the information shown in this document has been provided to Council from external third parties. Council makes no representation and gives no warranty about the accuracy, reliability, completeness or suitability for any particular purpose of the information. Persons should not rely on the information shown in this document to make any decision with financial or legal implications and should instead rely on their own enquiries. To the full extent that it is able to do so in law, Council disclaims all liability (including liability in negligence) for all costs, losses and damages (including indirect and consequential costs, losses and damages) caused by or arising from anyone using or relying on the information shown in this document for any purpose whatsoever. © Copyright Moreton Bay Regional Council 2019

DCDB (Version April 2016) is reproduced with the permission of the State of Queensland



OM-68 CANH
Overlay Map



PLANNING SCHEME
OVERLAY MAP - COMMUNITY ACTIVITIES
AND NEIGHBOURHOOD HUBS

- Property boundaries
Community activity
Neighbourhood hub

Please read the following notes about this map:

This overlay map only affects you if your property is identified as a Community Activity or Neighbourhood Hub, and you wish to develop (e.g. build, extend or change use).

This map shows locations of community activities and neighbourhood hubs in the General residential zone, Rural residential zone, Emerging community zone and Industry zone.

Where land is identified on this map, some retail, commercial and community uses may be supported and alternative levels of assessment (type of application) and alternative requirements may apply to development.

A neighbourhood hub is a cluster of non-residential uses, for example a shop, office, café, hardware store and dry cleaner.

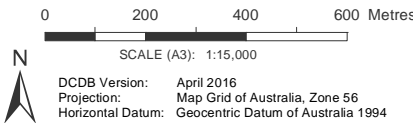
- Community activities include, but are not limited to:
- libraries, museums and art galleries
 - community centres, clubs and the like
 - educational establishments including schools, kindergartens and tertiary institutions
 - child care centres
 - community care centres
 - places of worship
 - emergency services

This overlay map assists with interpreting tables of assessment in Part 5 and applying development requirements throughout the planning scheme.

Refer to the relevant table of assessments and zone code, local plan code and/or development codes for requirements associated with this overlay map.

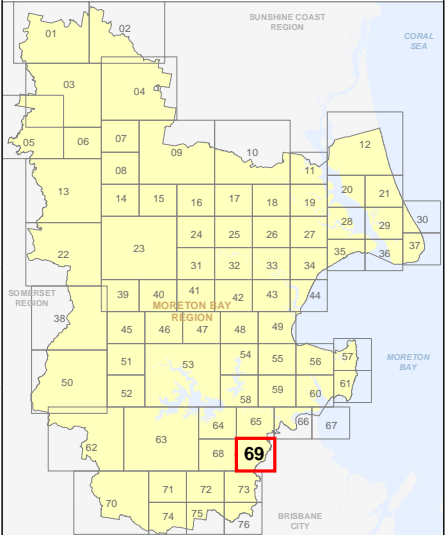
For further information regarding this overlay map, please refer to the Community activity and Neighbourhood hubs information sheet on Council's website (www.moretonbay.qld.gov.au/mbr/planningscheme) or contact council on 3205 0555.

Effective on and from XXXXX



DISCLAIMER: Some of the information shown in this document has been provided to Council from external third parties. Council makes no representation and gives no warranty about the accuracy, reliability, completeness or suitability for any particular purpose of the information. Persons should not rely on the information shown in this document to make any decision with financial or legal implications and should instead rely on their own enquiries. To the full extent that it is able to do so in law, Council disclaims all liability (including liability in negligence) for all costs, losses and damages (including indirect and consequential costs, losses and damages) caused by or arising from anyone using or relying on the information shown in this document for any purpose whatsoever. © Copyright Moreton Bay Regional Council 2019

DCDB (Version April 2016) is reproduced with the permission of the State of Queensland



OM-69 CANH
Overlay Map

PLANNING SCHEME
OVERLAY MAP - COMMUNITY ACTIVITIES
AND NEIGHBOURHOOD HUBS

- Property boundaries
Community activity
Neighbourhood hub

Please read the following notes about this map:

This overlay map only affects you if your property is identified as a Community Activity or Neighbourhood Hub, and you wish to develop (e.g. build, extend or change use).

This map shows locations of community activities and neighbourhood hubs in the General residential zone, Rural residential zone, Emerging community zone and Industry zone.

Where land is identified on this map, some retail, commercial and community uses may be supported and alternative levels of assessment (type of application) and alternative requirements may apply to development.

A neighbourhood hub is a cluster of non-residential uses, for example a shop, office, café, hardware store and dry cleaner.

- Community activities include, but are not limited to:
- libraries, museums and art galleries
 - community centres, clubs and the like
 - educational establishments including schools, kindergartens and tertiary institutions
 - child care centres
 - community care centres
 - places of worship
 - emergency services

This overlay map assists with interpreting tables of assessment in Part 5 and applying development requirements throughout the planning scheme.

Refer to the relevant table of assessments and zone code, local plan code and/or development codes for requirements associated with this overlay map.

For further information regarding this overlay map, please refer to the Community activity and Neighbourhood hubs information sheet on Council's website (www.moretonbay.qld.gov.au/mbrplanningscheme) or contact council on 3205 0555.

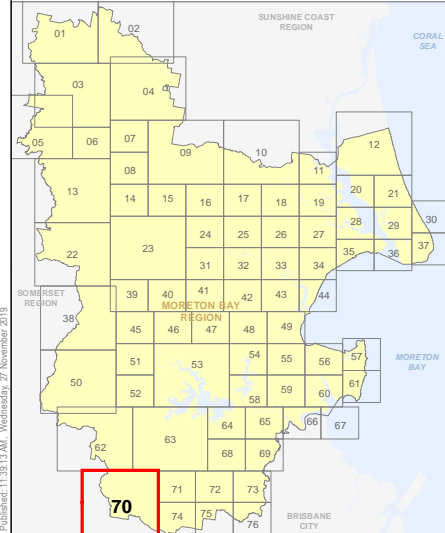
Effective on and from XXXXX

0 400 800 1,200 Metres

SCALE (A3): 1:30,000
DCDB Version: April 2016
Projection: Map Grid of Australia, Zone 56
Horizontal Datum: Geocentric Datum of Australia 1994

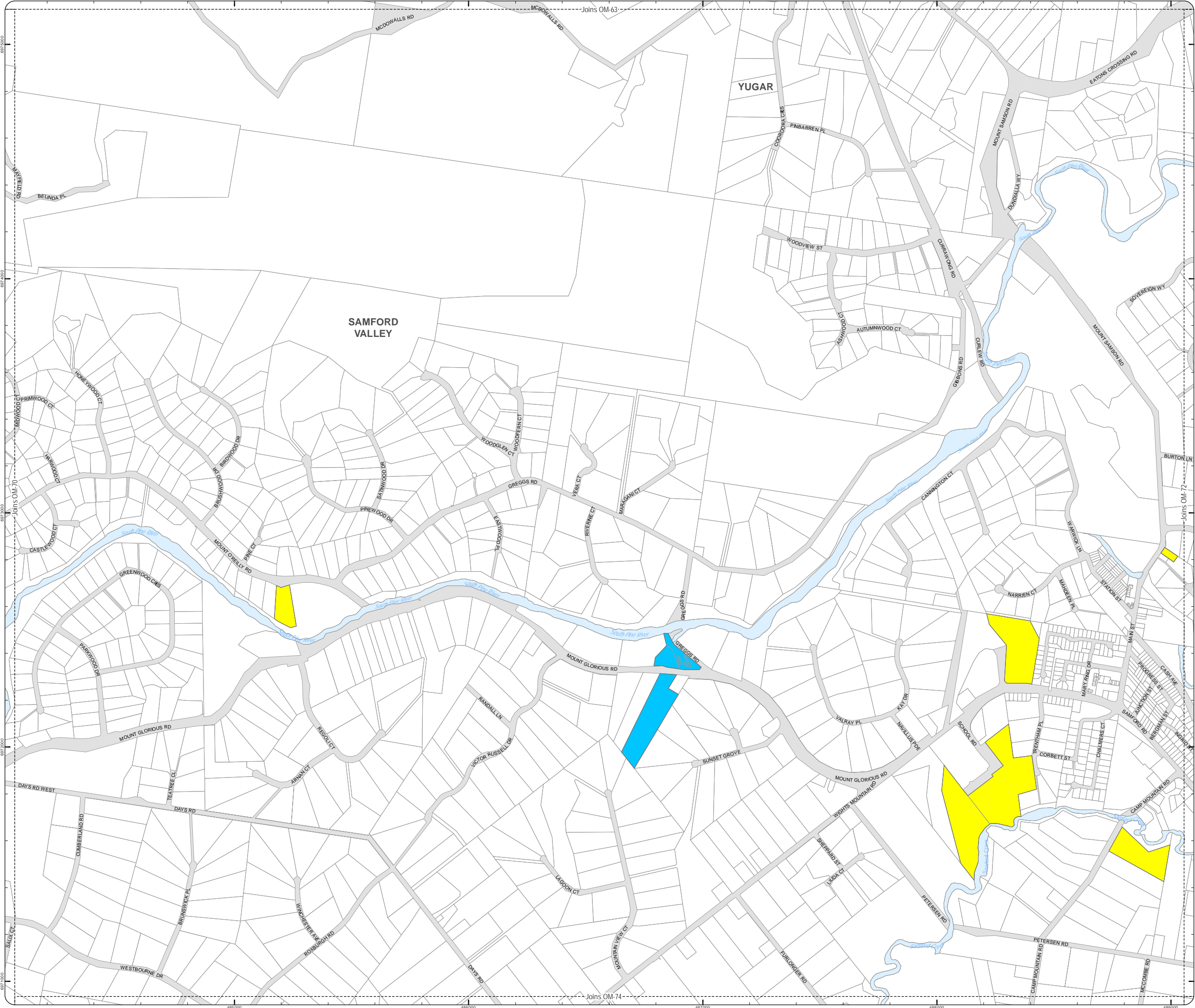
DISCLAIMER: Some of the information shown in this document has been provided to Council from external third parties. Council makes no representation and gives no warranty about the accuracy, reliability, completeness or suitability for any particular purpose of the information. Persons should not rely on the information shown in this document to make any decision with financial or legal implications and should instead rely on their own enquiries. To the full extent that it is able to do so in law, Council disclaims all liability (including liability in negligence) for all costs, losses and damages (including indirect and consequential costs, losses and damages) caused by or arising from anyone using or relying on the information shown in this document for any purpose whatsoever. © Copyright Moreton Bay Regional Council 2019

DCDB (Version April 2016) is reproduced with the permission of the State of Queensland



OM-70 CANH
Overlay Map





PLANNING SCHEME
OVERLAY MAP - COMMUNITY ACTIVITIES
AND NEIGHBOURHOOD HUBS

- Property boundaries
Community activity
Neighbourhood hub

Please read the following notes about this map:

This overlay map only affects you if your property is identified as a Community Activity or Neighbourhood Hub, and you wish to develop (e.g. build, extend or change use).

This map shows locations of community activities and neighbourhood hubs in the General residential zone, Rural residential zone, Emerging community zone and Industry zone.

Where land is identified on this map, some retail, commercial and community uses may be supported and alternative levels of assessment (type of application) and alternative requirements may apply to development.

A neighbourhood hub is a cluster of non-residential uses, for example a shop, office, café, hardware store and dry cleaner.

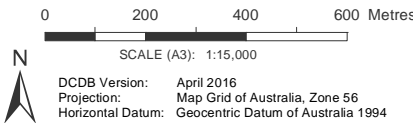
- Community activities include, but are not limited to:
- libraries, museums and art galleries
 - community centres, clubs and the like
 - educational establishments including schools, kindergartens and tertiary institutions
 - child care centres
 - community care centres
 - places of worship
 - emergency services

This overlay map assists with interpreting tables of assessment in Part 5 and applying development requirements throughout the planning scheme.

Refer to the relevant table of assessments and zone code, local plan code and/or development codes for requirements associated with this overlay map.

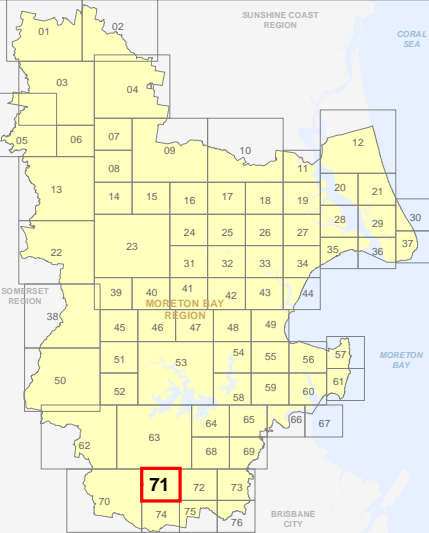
For further information regarding this overlay map, please refer to the Community activity and Neighbourhood hubs information sheet on Council's website (www.moretonbay.qld.gov.au/mbrclplanningscheme) or contact council on 3205 0555.

Effective on and from XXXXX

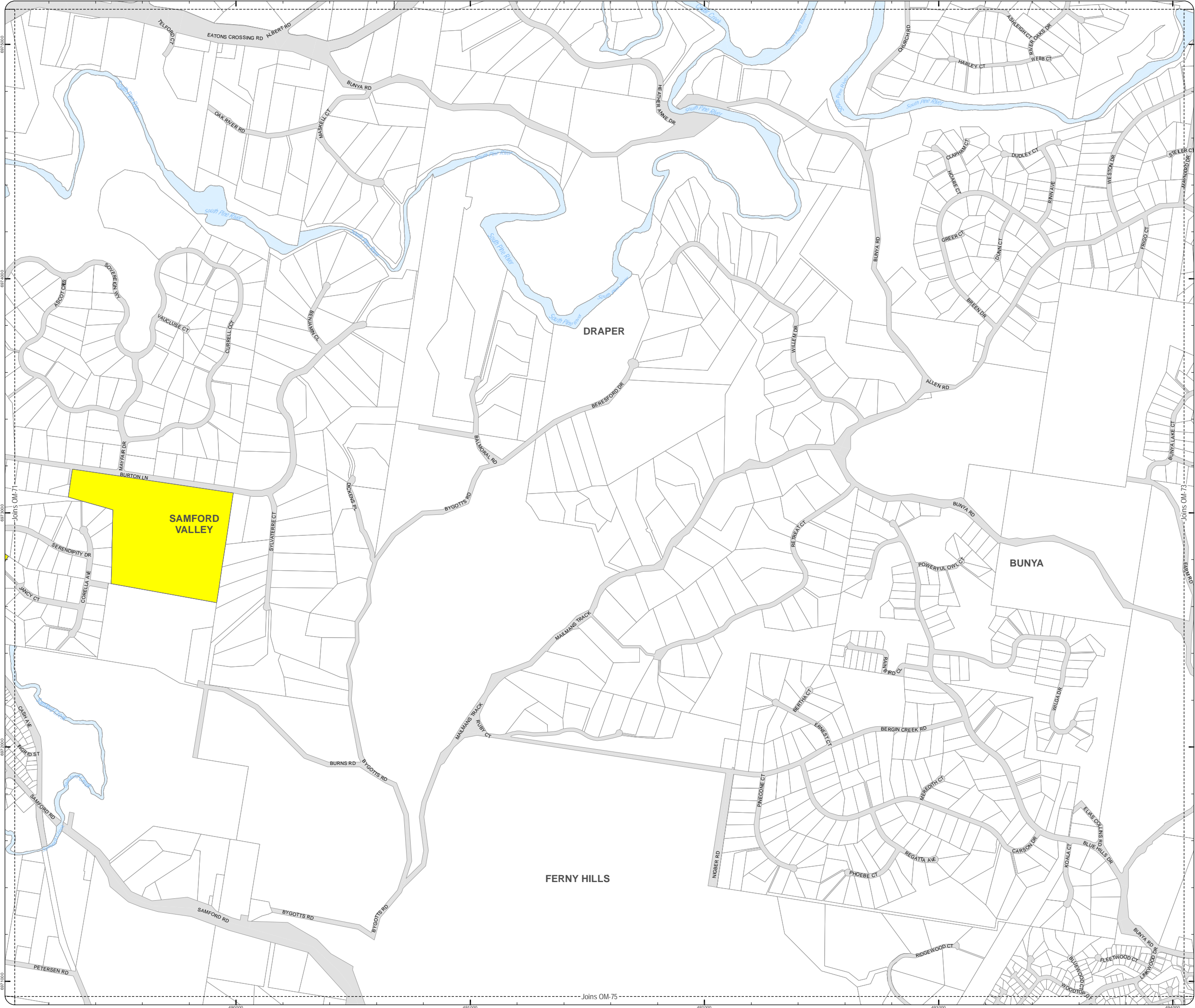


DISCLAIMER: Some of the information shown in this document has been provided to Council from external third parties. Council makes no representation and gives no warranty about the accuracy, reliability, completeness or suitability for any particular purpose of the information. Persons should not rely on the information shown in this document to make any decision with financial or legal implications and should instead rely on their own enquiries. To the full extent that it is able to do so in law, Council disclaims all liability (including liability in negligence) for all costs, losses and damages (including indirect and consequential costs, losses and damages) caused by or arising from anyone using or relying on the information shown in this document for any purpose whatsoever. © Copyright Moreton Bay Regional Council 2019

DCDB (Version April 2016) is reproduced with the permission of the State of Queensland



OM-71 CANH
Overlay Map



**PLANNING SCHEME
OVERLAY MAP - COMMUNITY ACTIVITIES
AND NEIGHBOURHOOD HUBS**

- Property boundaries
- Community activity
- Neighbourhood hub

Please read the following notes about this map:

This overlay map only affects you if your property is identified as a Community Activity or Neighbourhood Hub, and you wish to develop (e.g. build, extend or change use).

This map shows locations of community activities and neighbourhood hubs in the General residential zone, Rural residential zone, Emerging community zone and Industry zone.

Where land is identified on this map, some retail, commercial and community uses may be supported and alternative levels of assessment (type of application) and alternative requirements may apply to development.

A neighbourhood hub is a cluster of non-residential uses, for example a shop, office, café, hardware store and dry cleaner.

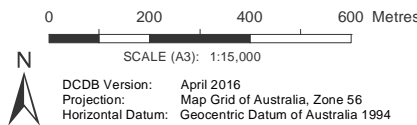
- Community activities include, but are not limited to:
- libraries, museums and art galleries
 - community centres, clubs and the like
 - educational establishments including schools, kindergartens and tertiary institutions
 - child care centres
 - community care centres
 - places of worship
 - emergency services

This overlay map assists with interpreting tables of assessment in Part 5 and applying development requirements throughout the planning scheme.

Refer to the relevant table of assessments and zone code, local plan code and/or development codes for requirements associated with this overlay map.

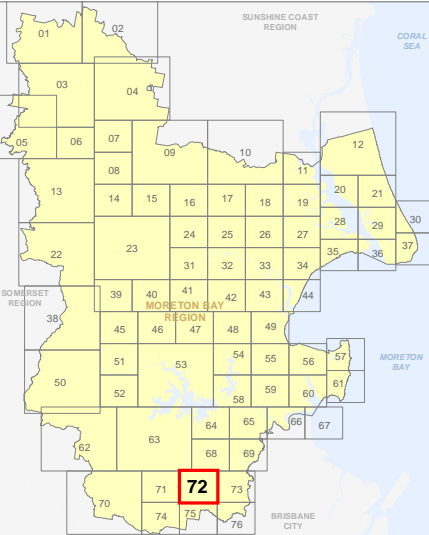
For further information regarding this overlay map, please refer to the Community activity and Neighbourhood hubs information sheet on Council's website (www.moretonbay.qld.gov.au/mbrplanningscheme) or contact council on 3205 0555.

Effective on and from XXXXX

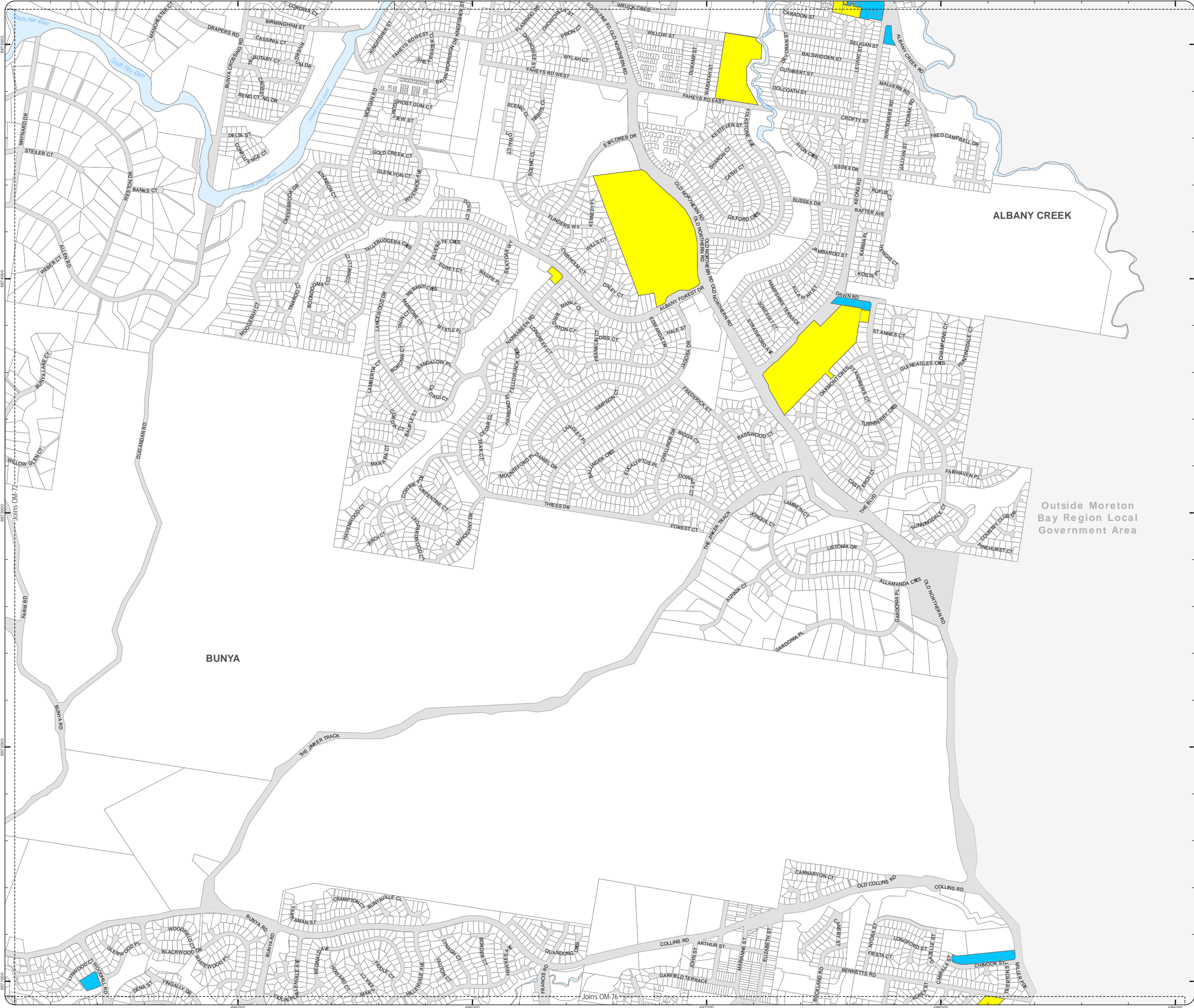


DISCLAIMER: Some of the information shown in this document has been provided to Council from external third parties. Council makes no representation and gives no warranty about the accuracy, reliability, completeness or suitability for any particular purpose of the information. Persons should not rely on the information shown in this document to make any decision with financial or legal implications and should instead rely on their own enquiries. To the full extent that it is able to do so in law, Council disclaims all liability (including liability in negligence) for all costs, losses and damages (including indirect and consequential costs, losses and damages) caused by or arising from anyone using or relying on the information shown in this document for any purpose whatsoever. © Copyright Moreton Bay Regional Council 2019

DCDB (Version April 2016) is reproduced with the permission of the State of Queensland



**OM-72 CANH
Overlay Map**



PLANNING SCHEME
OVERLAY MAP - COMMUNITY ACTIVITIES
AND NEIGHBOURHOOD HUBS

- Property boundaries
Community activity
Neighbourhood hub

Please read the following notes about this map:

This overlay map only affects you if your property is identified as a Community Activity or Neighbourhood Hub, and you wish to develop (e.g. build, extend or change use).

This map shows locations of community activities and neighbourhood hubs in the General residential zone, Rural residential zone, Emerging community zone and Industry zone.

Where land is identified on this map, some retail, commercial and community uses may be supported and alternative levels of assessment (type of application) and alternative requirements may apply to development.

A neighbourhood hub is a cluster of non-residential uses, for example a shop, office, café, hardware store and dry cleaner.

Community activities include, but are not limited to:

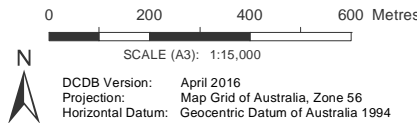
- libraries, museums and art galleries
- community centres, clubs and the like
- educational establishments including schools, kindergartens and tertiary institutions
- child care centres
- community care centres
- places of worship
- emergency services

This overlay map assists with interpreting tables of assessment in Part 5 and applying development requirements throughout the planning scheme.

Refer to the relevant table of assessments and zone code, local plan code and/or development codes for requirements associated with this overlay map.

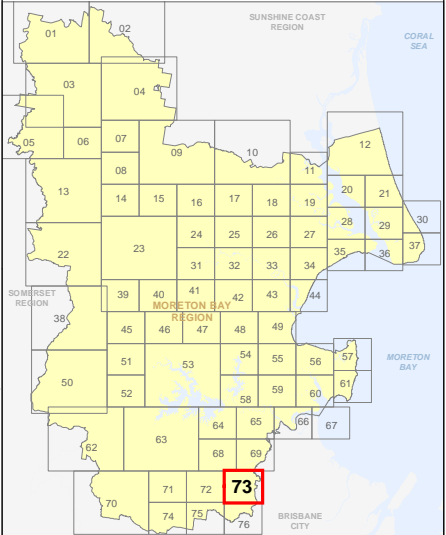
For further information regarding this overlay map, please refer to the Community activity and Neighbourhood hubs information sheet on Council's website (www.moretonbay.qld.gov.au/mbrclplanningcheme) or contact council on 3205 0555.

Effective on and from XXXXX

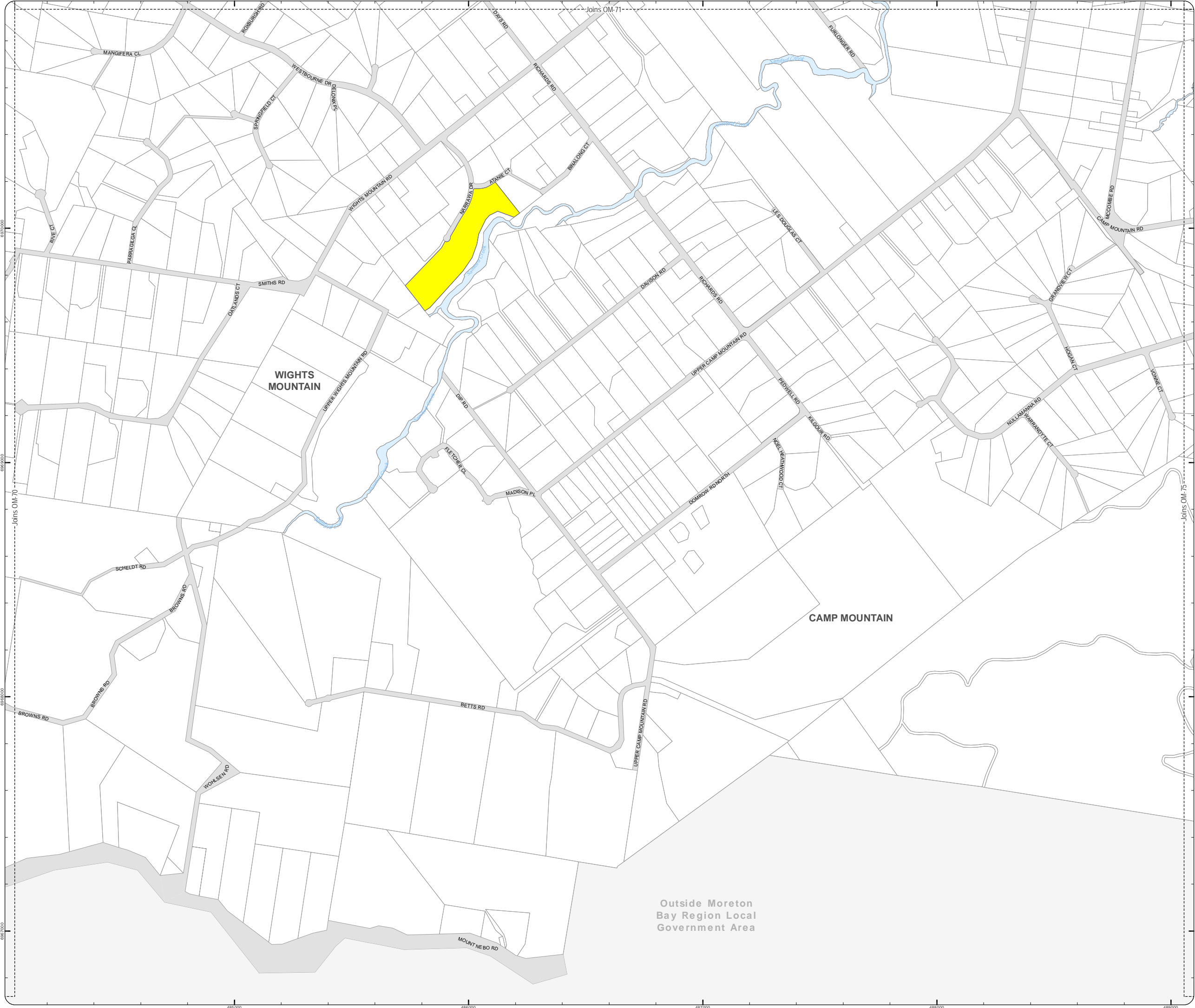


DISCLAIMER: Some of the information shown in this document has been provided to Council from external third parties. Council makes no representation and gives no warranty about the accuracy, reliability, completeness or suitability for any particular purpose of the information. Persons should not rely on the information shown in this document to make any decision with financial or legal implications and should instead rely on their own enquiries. To the full extent that it is able to do so in law, Council disclaims all liability (including liability in negligence) for all costs, losses and damages (including indirect and consequential costs, losses and damages) caused by or arising from anyone using or relying on the information shown in this document for any purpose whatsoever. © Copyright Moreton Bay Regional Council 2019

DCDB (Version April 2016) is reproduced with the permission of the State of Queensland



OM-73 CANH
Overlay Map



PLANNING SCHEME
OVERLAY MAP - COMMUNITY ACTIVITIES
AND NEIGHBOURHOOD HUBS

- Property boundaries
- Community activity
- Neighbourhood hub

Please read the following notes about this map:

This overlay map only affects you if your property is identified as a Community Activity or Neighbourhood Hub, and you wish to develop (e.g. build, extend or change use).

This map shows locations of community activities and neighbourhood hubs in the General residential zone, Rural residential zone, Emerging community zone and Industry zone.

Where land is identified on this map, some retail, commercial and community uses may be supported and alternative levels of assessment (type of application) and alternative requirements may apply to development.

A neighbourhood hub is a cluster of non-residential uses, for example a shop, office, café, hardware store and dry cleaner.

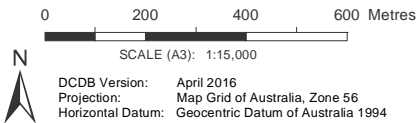
- Community activities include, but are not limited to:
- libraries, museums and art galleries
 - community centres, clubs and the like
 - educational establishments including schools, kindergartens and tertiary institutions
 - child care centres
 - community care centres
 - places of worship
 - emergency services

This overlay map assists with interpreting tables of assessment in Part 5 and applying development requirements throughout the planning scheme.

Refer to the relevant table of assessments and zone code, local plan code and/or development codes for requirements associated with this overlay map.

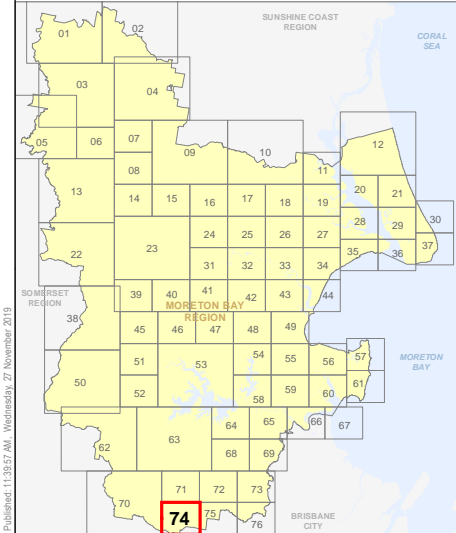
For further information regarding this overlay map, please refer to the Community activity and Neighbourhood hubs information sheet on Council's website (www.moretonbay.qld.gov.au/mbrcplanningscheme) or contact council on 3205 0555.

Effective on and from XXXXX

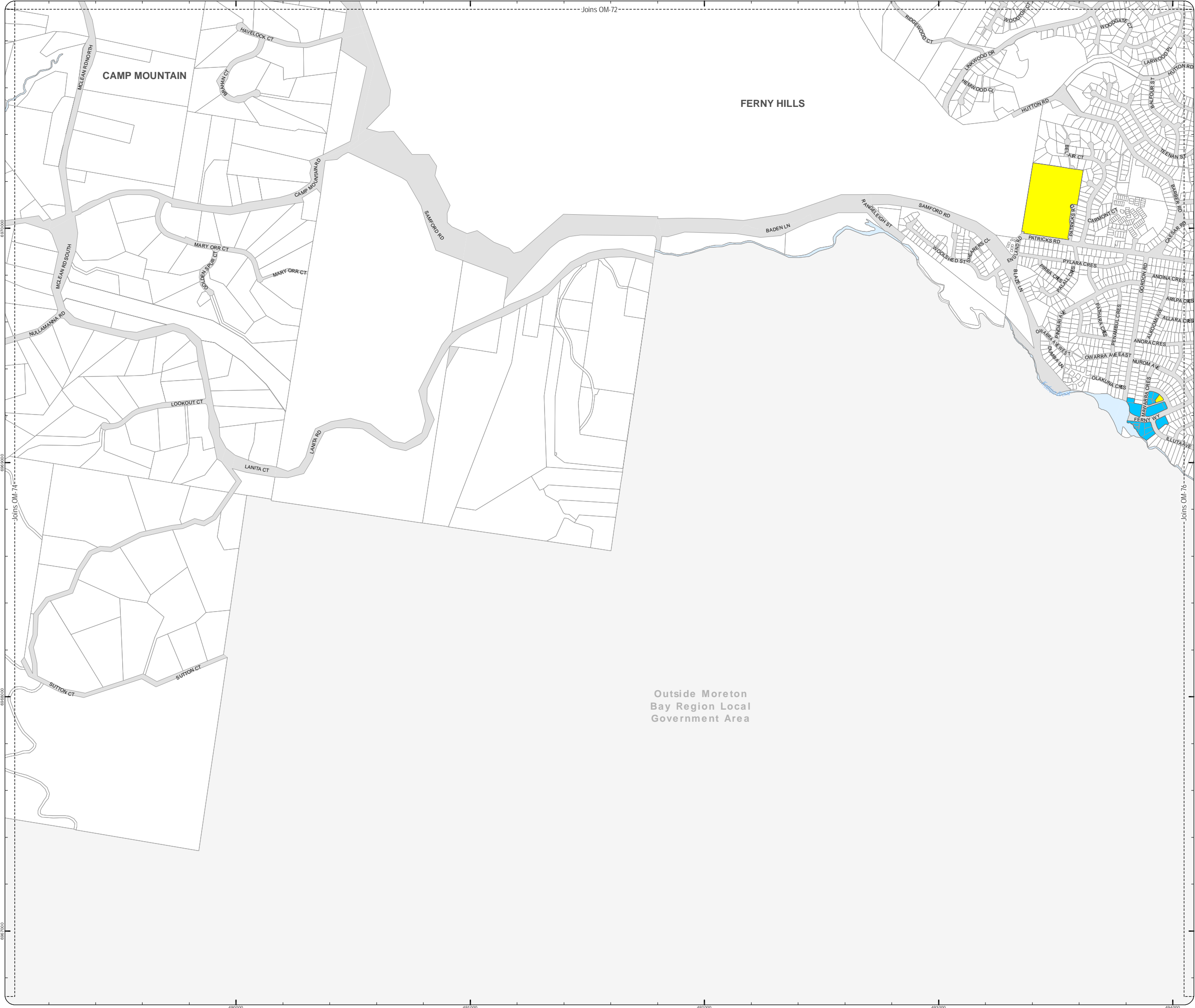


DISCLAIMER: Some of the information shown in this document has been provided to Council from external third parties. Council makes no representation and gives no warranty about the accuracy, reliability, completeness or suitability for any particular purpose of the information. Persons should not rely on the information shown in this document to make any decision with financial or legal implications and should instead rely on their own enquiries. To the full extent that it is able to do so in law, Council disclaims all liability (including liability in negligence) for all costs, losses and damages (including indirect and consequential costs, losses and damages) caused by or arising from anyone using or relying on the information shown in this document for any purpose whatsoever. © Copyright Moreton Bay Regional Council 2019

DCDB (Version April 2016) is reproduced with the permission of the State of Queensland



OM-74 CANH
Overlay Map



PLANNING SCHEME
OVERLAY MAP - COMMUNITY ACTIVITIES
AND NEIGHBOURHOOD HUBS

- Property boundaries
- Community activity
- Neighbourhood hub

Please read the following notes about this map:

This overlay map only affects you if your property is identified as a Community Activity or Neighbourhood Hub, and you wish to develop (e.g. build, extend or change use).

This map shows locations of community activities and neighbourhood hubs in the General residential zone, Rural residential zone, Emerging community zone and Industry zone.

Where land is identified on this map, some retail, commercial and community uses may be supported and alternative levels of assessment (type of application) and alternative requirements may apply to development.

A neighbourhood hub is a cluster of non-residential uses, for example a shop, office, café, hardware store and dry cleaner.

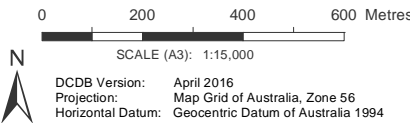
- Community activities include, but are not limited to:
- libraries, museums and art galleries
 - community centres, clubs and the like
 - educational establishments including schools, kindergartens and tertiary institutions
 - child care centres
 - community care centres
 - places of worship
 - emergency services

This overlay map assists with interpreting tables of assessment in Part 5 and applying development requirements throughout the planning scheme.

Refer to the relevant table of assessments and zone code, local plan code and/or development codes for requirements associated with this overlay map.

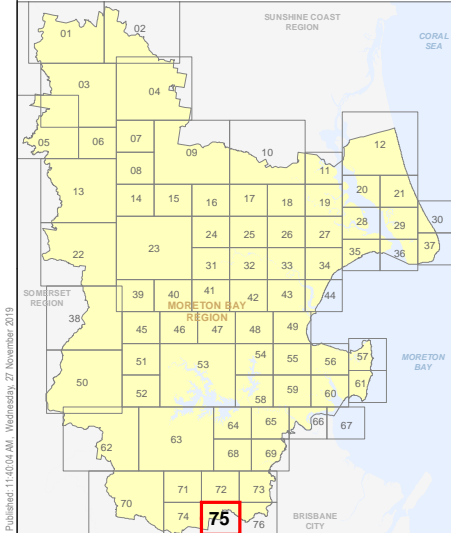
For further information regarding this overlay map, please refer to the Community activity and Neighbourhood hubs information sheet on Council's website (www.moretonbay.qld.gov.au/mbrcplanningscheme) or contact council on 3205 0555.

Effective on and from XXXXX

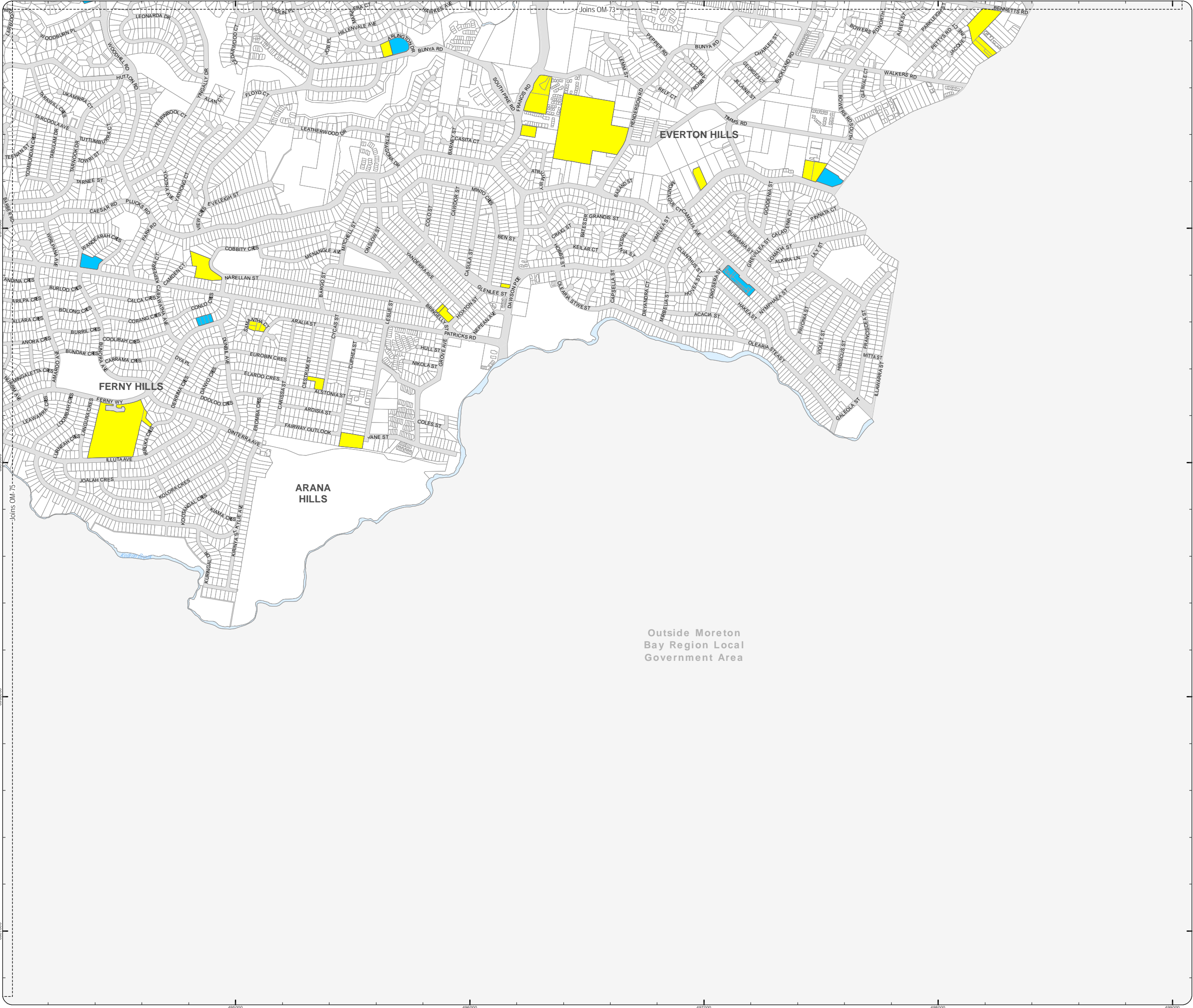


DISCLAIMER: Some of the information shown in this document has been provided to Council from external third parties. Council makes no representation and gives no warranty about the accuracy, reliability, completeness or suitability for any particular purpose of the information. Persons should not rely on the information shown in this document to make any decision with financial or legal implications and should instead rely on their own enquiries. To the full extent that it is able to do so in law, Council disclaims all liability (including liability in negligence) for all costs, losses and damages (including indirect and consequential costs, losses and damages) caused by or arising from anyone using or relying on the information shown in this document for any purpose whatsoever. © Copyright Moreton Bay Regional Council 2019

DCDB (Version April 2016) is reproduced with the permission of the State of Queensland



OM-75 CANH
Overlay Map



**PLANNING SCHEME
OVERLAY MAP - COMMUNITY ACTIVITIES
AND NEIGHBOURHOOD HUBS**

- Property boundaries
- Community activity
- Neighbourhood hub

Please read the following notes about this map:

This overlay map only affects you if your property is identified as a Community Activity or Neighbourhood Hub, and you wish to develop (e.g. build, extend or change use).

This map shows locations of community activities and neighbourhood hubs in the General residential zone, Rural residential zone, Emerging community zone and Industry zone.

Where land is identified on this map, some retail, commercial and community uses may be supported and alternative levels of assessment (type of application) and alternative requirements may apply to development.

A neighbourhood hub is a cluster of non-residential uses, for example a shop, office, café, hardware store and dry cleaner.

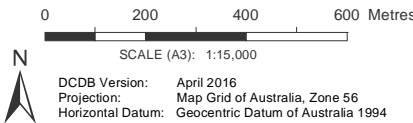
- Community activities include, but are not limited to:
- libraries, museums and art galleries
 - community centres, clubs and the like
 - educational establishments including schools, kindergartens and tertiary institutions
 - child care centres
 - community care centres
 - places of worship
 - emergency services

This overlay map assists with interpreting tables of assessment in Part 5 and applying development requirements throughout the planning scheme.

Refer to the relevant table of assessments and zone code, local plan code and/or development codes for requirements associated with this overlay map.

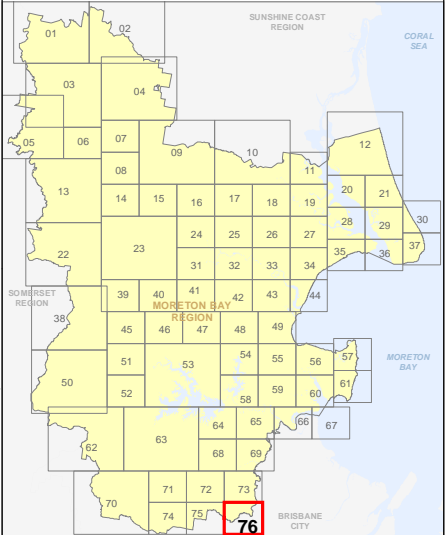
For further information regarding this overlay map, please refer to the Community activity and Neighbourhood hubs information sheet on Council's website (www.moretonbay.qld.gov.au/mbrcplanningscheme) or contact council on 3205 0555.

Effective on and from XXXXX



DISCLAIMER: Some of the information shown in this document has been provided to Council from external third parties. Council makes no representation and gives no warranty about the accuracy, reliability, completeness or suitability for any particular purpose of the information. Persons should not rely on the information shown in this document to make any decision with financial or legal implications and should instead rely on their own enquiries. To the full extent that it is able to do so in law, Council disclaims all liability (including liability in negligence) for all costs, losses and damages (including indirect and consequential costs, losses and damages) caused by or arising from anyone using or relying on the information shown in this document for any purpose whatsoever. © Copyright Moreton Bay Regional Council 2019

DCDB (Version April 2016) is reproduced with the permission of the State of Queensland



**OM-76 CANH
Overlay Map**