

PLANNING SCHEME
OVERLAY MAP - BUSHFIRE HAZARD

Property boundaries

State bushfire prone area (State mapping July 2015)

- Very high Potential Bushfire Intensity
- High Potential Bushfire Intensity
- Medium Potential Bushfire Intensity
- Potential Impact Buffer

Please read the following notes about this overlay map:

This overlay map only affects you if your property is identified in a State bushfire prone area, and you wish to develop. It does not apply when proposing a change in use in the General Residential zone, Centre zone, Industry zone and Township zone.

Under State Government requirements, planning schemes must identify an area where bushfire hazard provisions apply. This overlay map shows Bushfire Prone Areas and comprises all land with the potential to support a significant bushfire or the potential to be subject to significant bushfire attack.

This map has been provided by the State Government and is the latest information available to council at the time of adoption.

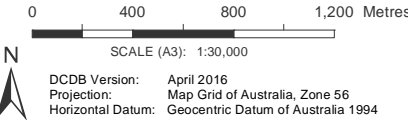
The Bushfire Prone Area includes potentially hazardous vegetation identified with a medium, high, or very high potential bushfire intensity.

Land that could be subject to significant bushfire attack from embers, flames or radiant heat is included in a Potential Impact Buffer with a default width of 100m from all areas of medium, high or very high potential bushfire intensity.

Refer to the relevant zone code, local plan code and/or development code for requirements associated with this overlay map.

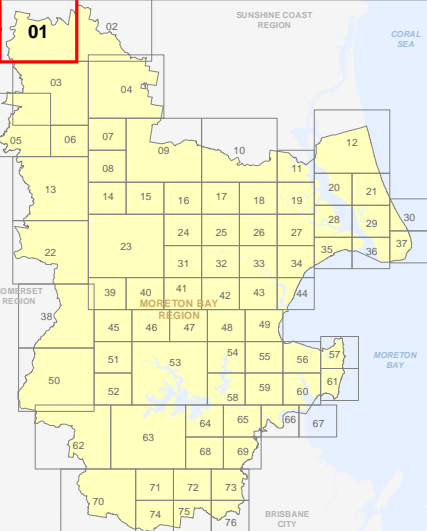
For further information regarding this overlay, please refer to the Bushfire Prone Area information sheet on Council's planning scheme website (www.moretonbay.qld.gov.au/mbr/planningscheme) or contact council on 3205 0555.

Effective on and from XXXXX

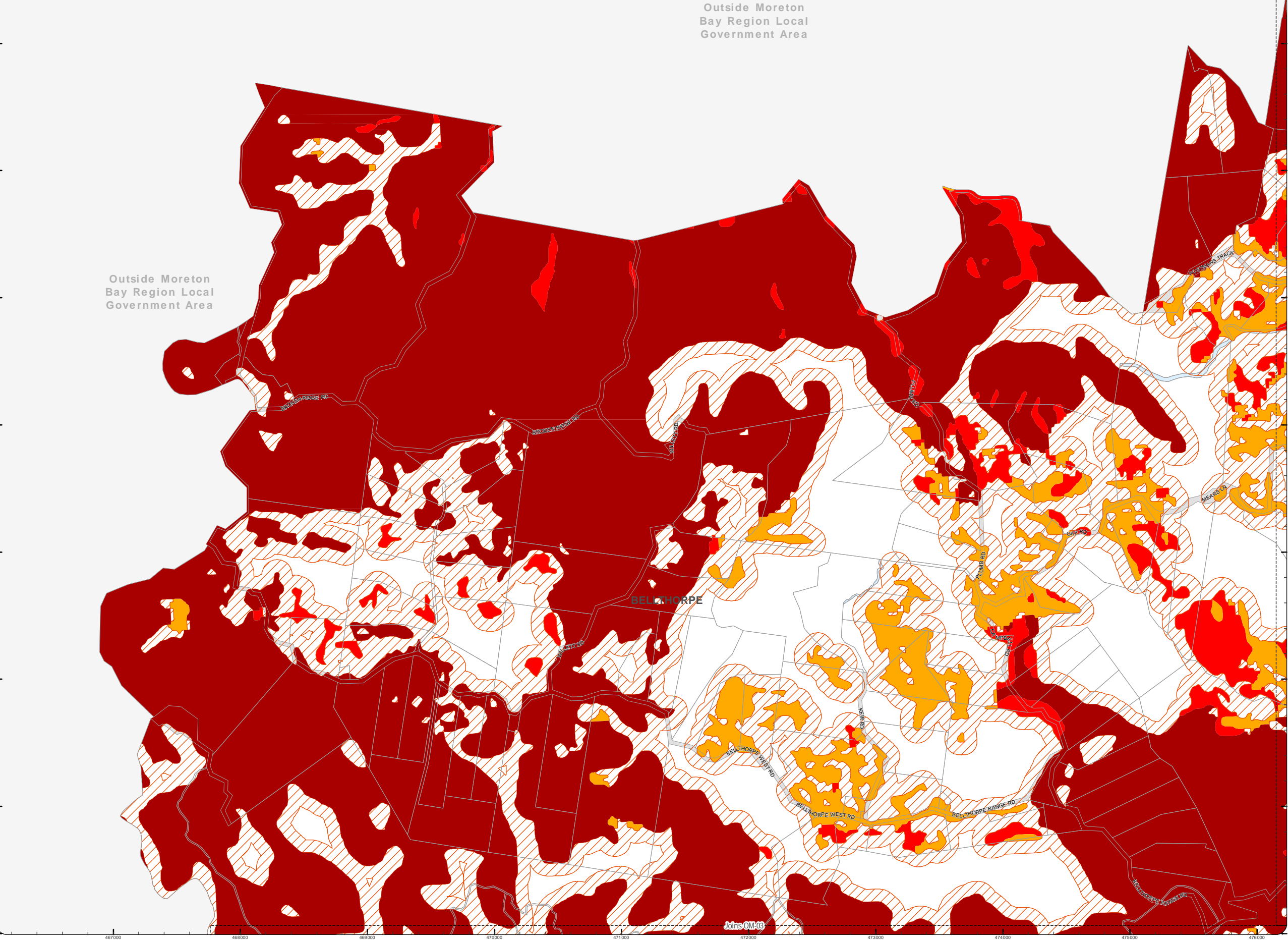


DISCLAIMER: Some of the information shown in this document has been provided to Council from external third parties. Council makes no representation and gives no warranty about the accuracy, reliability, completeness or suitability for any particular purpose of the information. Persons should not rely on the information shown in this document to make any decision with financial or legal implications and should instead rely on their own enquiries. To the full extent that it is able to do so in law, Council disclaims all liability (including liability in negligence) for all costs, losses and damages (including indirect and consequential costs, losses and damages) caused by or arising from anyone using or relying on the information shown in this document for any purpose whatsoever. © Copyright Moreton Bay Regional Council 2019

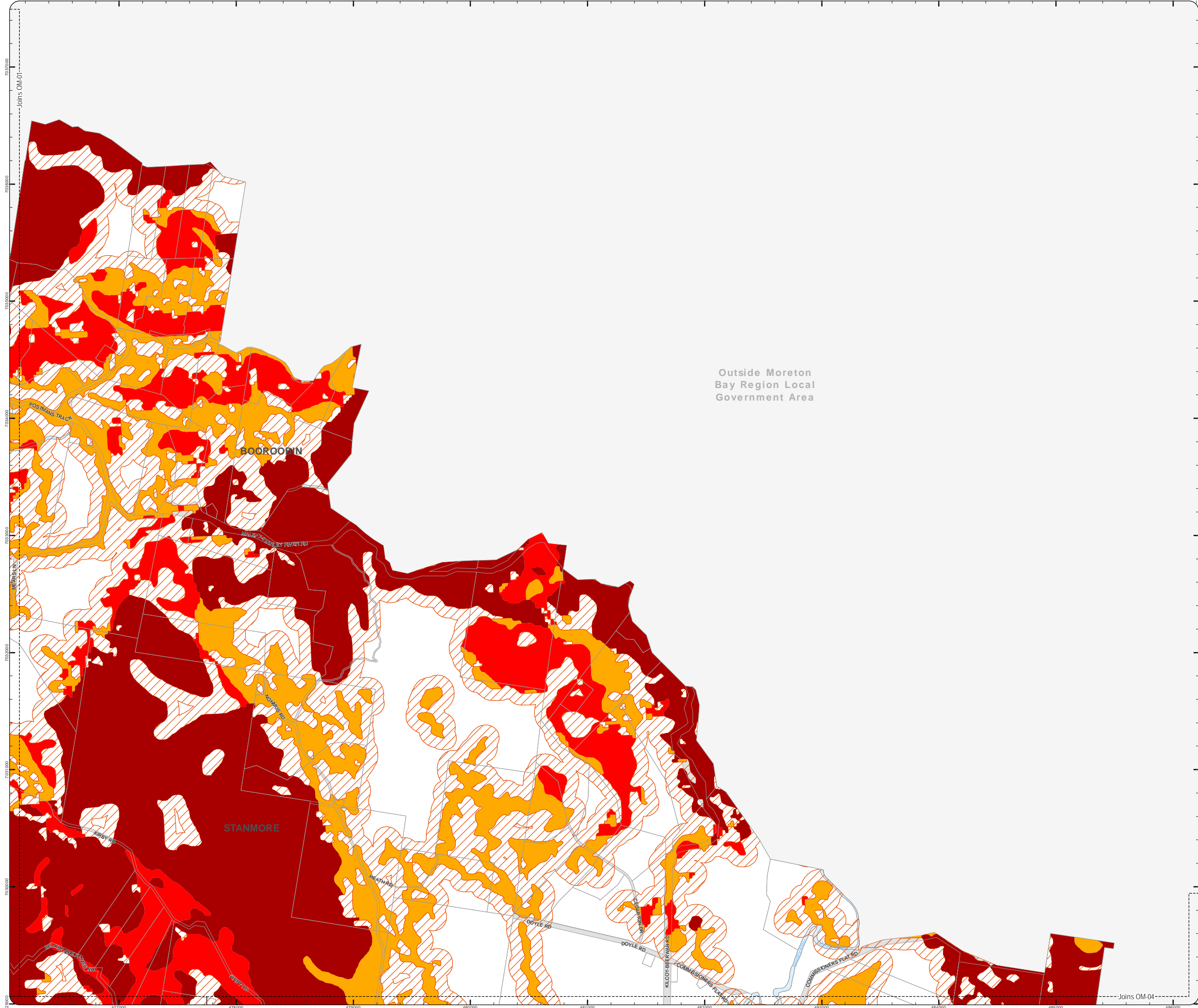
DCDB (Version April 2016) is reproduced with the permission of the State of Queensland



OM-1 BFH
Overlay Map



Z:\MapData\GISData\Planning_Division\01 Planning Scheme Amendments\01 Proposed Tabored Amendments\102 Post Consultation and State Approval Version 201902_M02\OM-04 Bushfire_Hazard.mxd



PLANNING SCHEME
OVERLAY MAP - BUSHFIRE HAZARD

Property boundaries

State bushfire prone area (State mapping July 2015)

- Very high Potential Bushfire Intensity
- High Potential Bushfire Intensity
- Medium Potential Bushfire Intensity
- Potential Impact Buffer

Please read the following notes about this overlay map:

This overlay map only affects you if your property is identified in a State bushfire prone area, and you wish to develop. It does not apply when proposing a change in use in the General Residential zone, Centre zone, Industry zone and Township zone.

Under State Government requirements, planning schemes must identify an area where bushfire hazard provisions apply. This overlay map shows Bushfire Prone Areas and comprises all land with the potential to support a significant bushfire or the potential to be subject to significant bushfire attack.

This map has been provided by the State Government and is the latest information available to council at the time of adoption.

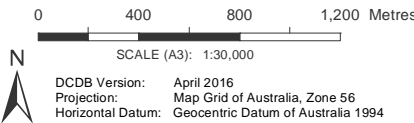
The Bushfire Prone Area includes potentially hazardous vegetation identified with a medium, high, or very high potential bushfire intensity.

Land that could be subject to significant bushfire attack from embers, flames or radiant heat is included in a Potential Impact Buffer with a default width of 100m from all areas of medium, high or very high potential bushfire intensity.

Refer to the relevant zone code, local plan code and/or development code for requirements associated with this overlay map.

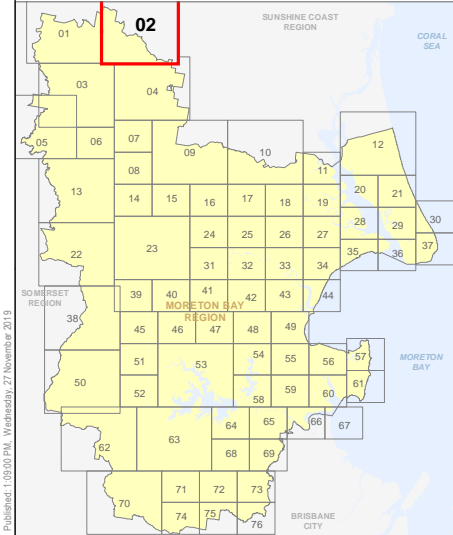
For further information regarding this overlay, please refer to the Bushfire Prone Area information sheet on Council's planning scheme website (www.moretonbay.qld.gov.au/mbrplanningscheme) or contact council on 3205 0555.

Effective on and from XXXXX



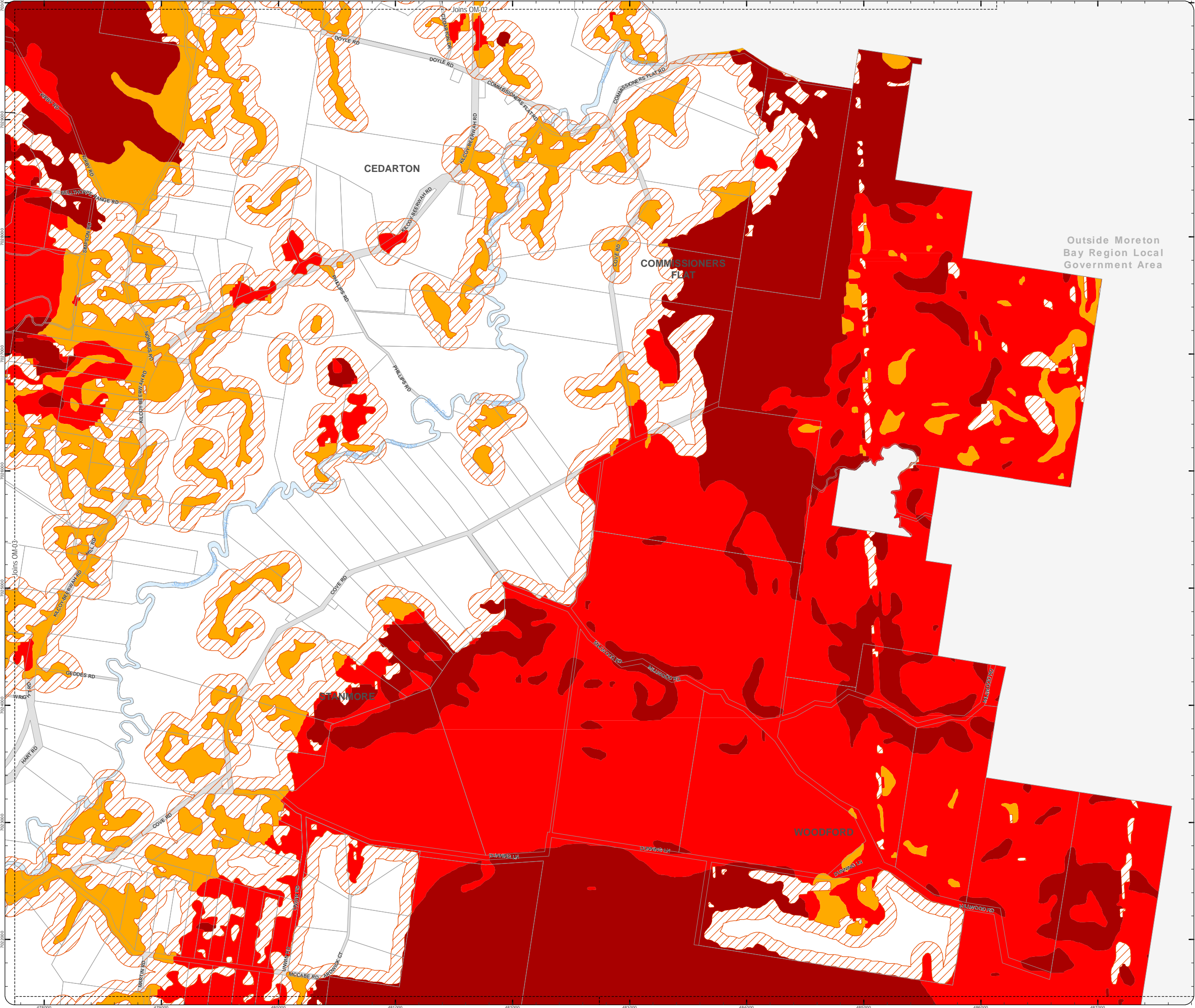
DISCLAIMER: Some of the information shown in this document has been provided to Council from external third parties. Council makes no representation and gives no warranty about the accuracy, reliability, completeness or suitability for any particular purpose of the information. Persons should not rely on the information shown in this document to make any decision with financial or legal implications and should instead rely on their own enquiries. To the full extent that it is able to do so in law, Council disclaims all liability (including liability in negligence) for all costs, losses and damages (including indirect and consequential costs, losses and damages) caused by or arising from anyone using or relying on the information shown in this document for any purpose whatsoever. © Copyright Moreton Bay Regional Council 2019

DCDB (Version April 2016) is reproduced with the permission of the State of Queensland



OM-2 BFH
Overlay Map

Z:\MapData\GISData\Planning_Division\01 Planning Scheme Amendments\01 Proposed Tailored Amendment 102_Post Consultation and State Approval Version 201902_MXDs\OM Bushfire_Hazard.mxd



PLANNING SCHEME
OVERLAY MAP - BUSHFIRE HAZARD

Property boundaries

State bushfire prone area (State mapping July 2015)

- Very high Potential Bushfire Intensity
- High Potential Bushfire Intensity
- Medium Potential Bushfire Intensity
- Potential Impact Buffer

Please read the following notes about this overlay map:

This overlay map only affects you if your property is identified in a State bushfire prone area, and you wish to develop. It does not apply when proposing a change in use in the General Residential zone, Centre zone, Industry zone and Township zone.

Under State Government requirements, planning schemes must identify an area where bushfire hazard provisions apply. This overlay map shows Bushfire Prone Areas and comprises all land with the potential to support a significant bushfire or the potential to be subject to significant bushfire attack.

This map has been provided by the State Government and is the latest information available to council at the time of adoption.

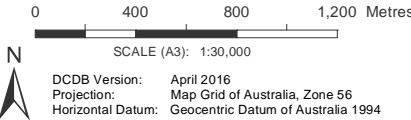
The Bushfire Prone Area includes potentially hazardous vegetation identified with a medium, high, or very high potential bushfire intensity.

Land that could be subject to significant bushfire attack from embers, flames or radiant heat is included in a Potential Impact Buffer with a default width of 100m from all areas of medium, high or very high potential bushfire intensity.

Refer to the relevant zone code, local plan code and/or development code for requirements associated with this overlay map.

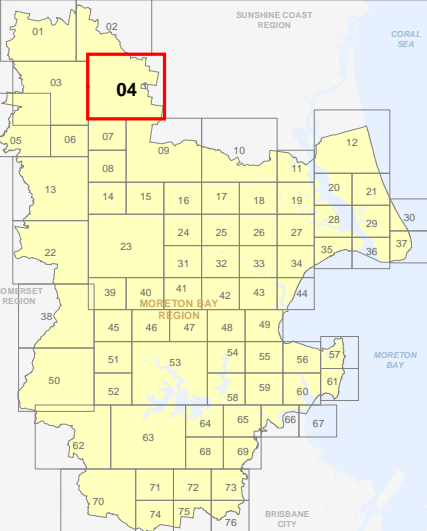
For further information regarding this overlay, please refer to the Bushfire Prone Area information sheet on Council's planning scheme website (www.moretonbay.qld.gov.au/mbrclplanningscheme) or contact council on 3205 0555.

Effective on and from XXXXX

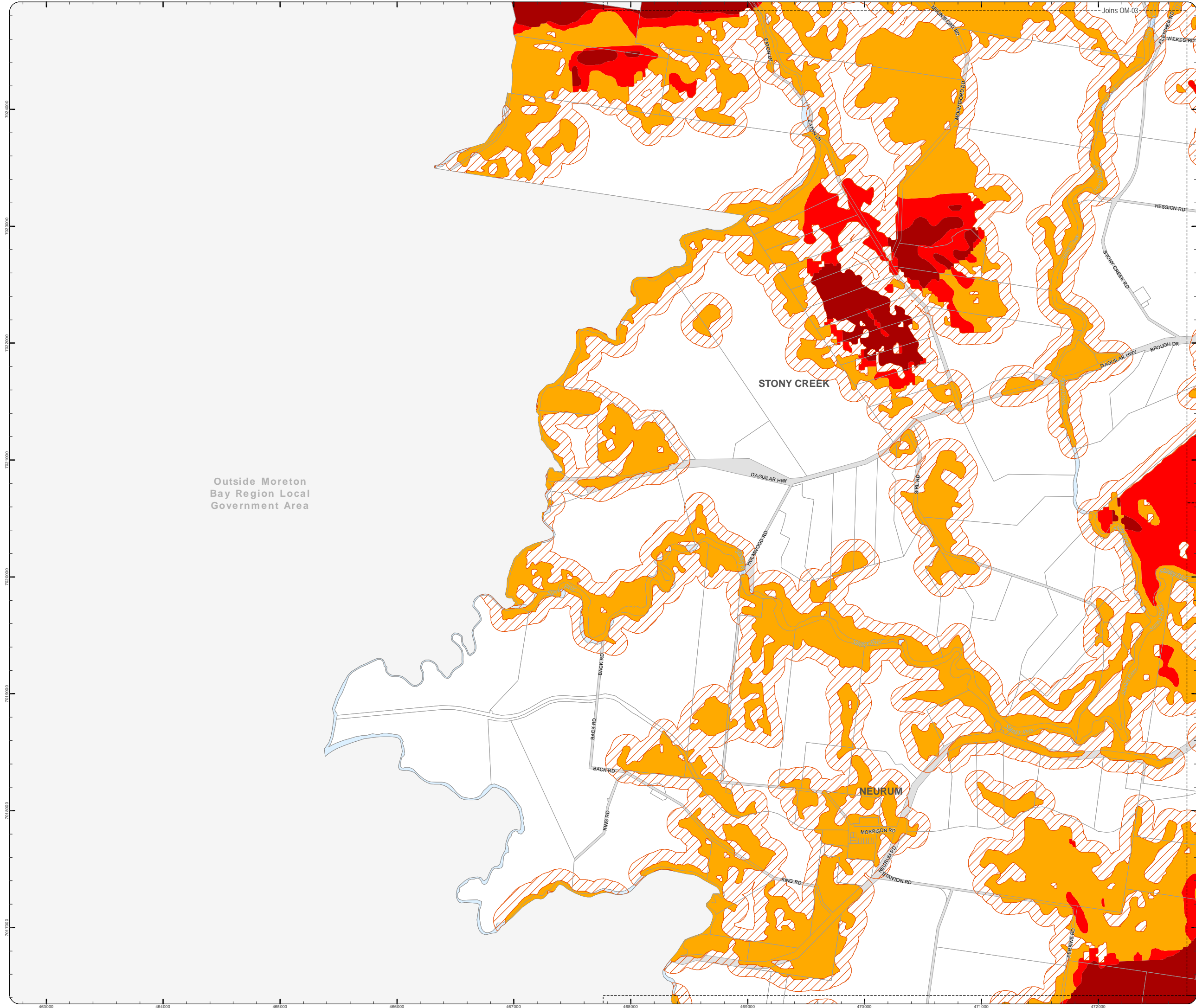


DISCLAIMER: Some of the information shown in this document has been provided to Council from external third parties. Council makes no representation and gives no warranty about the accuracy, reliability, completeness or suitability for any particular purpose of the information. Persons should not rely on the information shown in this document to make any decision with financial or legal implications and should instead rely on their own enquiries. To the full extent that it is able to do so in law, Council disclaims all liability (including liability in negligence) for all costs, losses and damages (including indirect and consequential costs, losses and damages) caused by or arising from anyone using or relying on the information shown in this document for any purpose whatsoever. © Copyright Moreton Bay Regional Council 2019

DCDB (Version April 2016) is reproduced with the permission of the State of Queensland



Z:\MapData\GISData\Planning_Division\01 Planning Scheme Amendments\01 Proposed\Tabored Amendment 102_Post Consultation and State Approval Version 201902_MXDoc\OM Bushfire_Hazard.mxd



**PLANNING SCHEME
OVERLAY MAP - BUSHFIRE HAZARD**

Property boundaries

State bushfire prone area (State mapping July 2015)

- Very high Potential Bushfire Intensity
- High Potential Bushfire Intensity
- Medium Potential Bushfire Intensity
- Potential Impact Buffer

Please read the following notes about this overlay map:

This overlay map only affects you if your property is identified in a State bushfire prone area, and you wish to develop. It does not apply when proposing a change in use in the General Residential zone, Centre zone, Industry zone and Township zone.

Under State Government requirements, planning schemes must identify an area where bushfire hazard provisions apply. This overlay map shows Bushfire Prone Areas and comprises all land with the potential to support a significant bushfire or the potential to be subject to significant bushfire attack.

This map has been provided by the State Government and is the latest information available to council at the time of adoption.

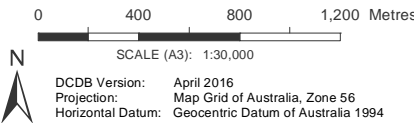
The Bushfire Prone Area includes potentially hazardous vegetation identified with a medium, high, or very high potential bushfire intensity.

Land that could be subject to significant bushfire attack from embers, flames or radiant heat is included in a Potential Impact Buffer with a default width of 100m from all areas of medium, high or very high potential bushfire intensity.

Refer to the relevant zone code, local plan code and/or development code for requirements associated with this overlay map.

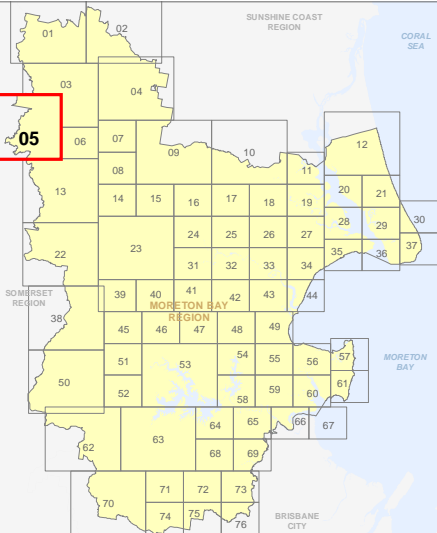
For further information regarding this overlay, please refer to the Bushfire Prone Area information sheet on Council's planning scheme website (www.moretonbay.qld.gov.au/mbr/planningscheme) or contact council on 3205 0555.

Effective on and from XXXXX

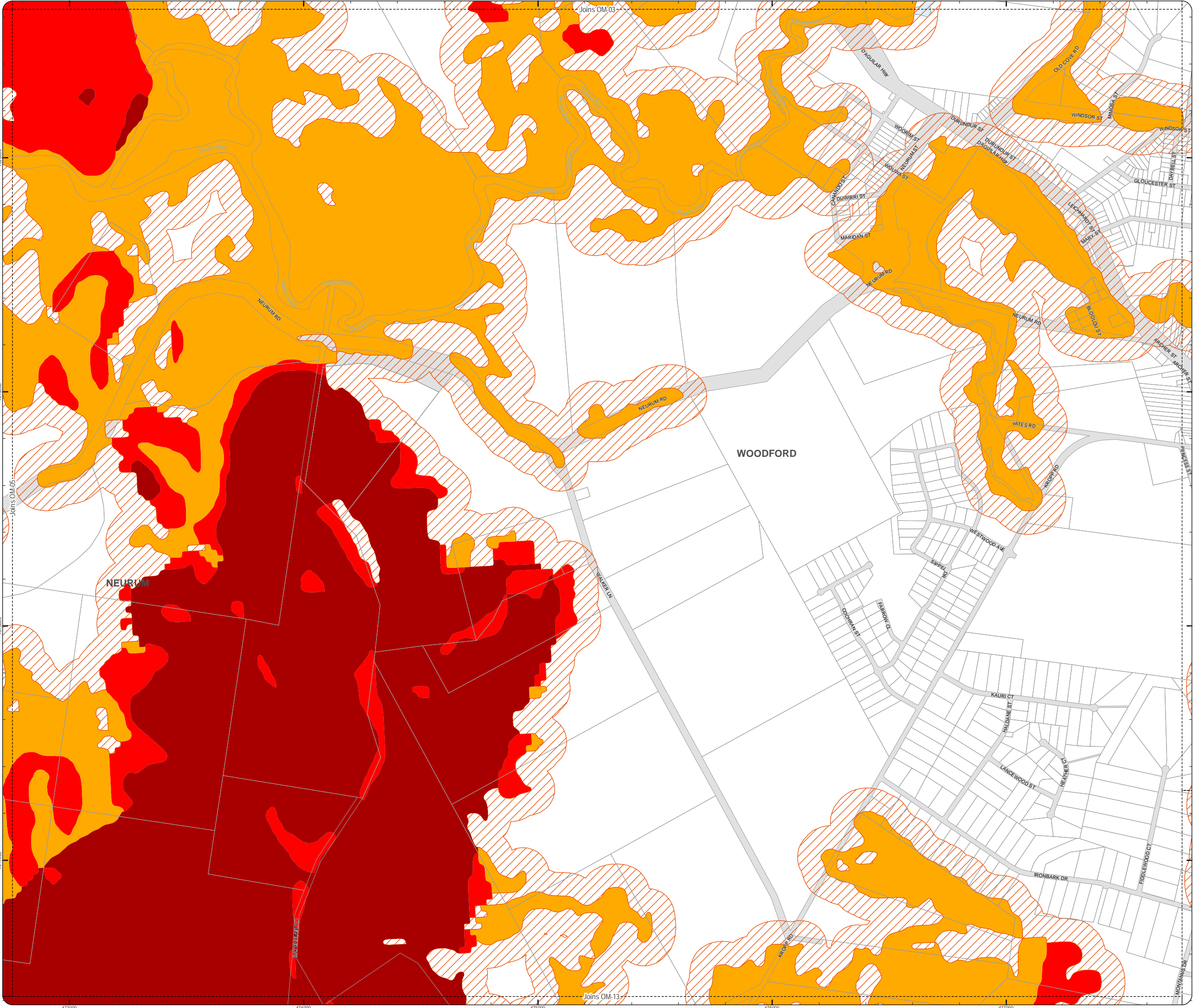


DISCLAIMER: Some of the information shown in this document has been provided to Council from external third parties. Council makes no representation and gives no warranty about the accuracy, reliability, completeness or suitability for any particular purpose of the information. Persons should not rely on the information shown in this document to make any decision with financial or legal implications and should instead rely on their own enquiries. To the full extent that it is able to do so in law, Council disclaims all liability (including liability in negligence) for all costs, losses and damages (including indirect and consequential costs, losses and damages) caused by or arising from anyone using or relying on the information shown in this document for any purpose whatsoever. © Copyright Moreton Bay Regional Council 2019

DCDB (Version April 2016) is reproduced with the permission of the State of Queensland



**OM-5 BFH
Overlay Map**



PLANNING SCHEME
OVERLAY MAP - BUSHFIRE HAZARD

Property boundaries

State bushfire prone area (State mapping July 2015)

- Very high Potential Bushfire Intensity
- High Potential Bushfire Intensity
- Medium Potential Bushfire Intensity
- Potential Impact Buffer

Please read the following notes about this overlay map:

This overlay map only affects you if your property is identified in a State bushfire prone area, and you wish to develop. It does not apply when proposing a change in use in the General Residential zone, Centre zone, Industry zone and Township zone.

Under State Government requirements, planning schemes must identify an area where bushfire hazard provisions apply. This overlay map shows Bushfire Prone Areas and comprises all land with the potential to support a significant bushfire or the potential to be subject to significant bushfire attack.

This map has been provided by the State Government and is the latest information available to council at the time of adoption.

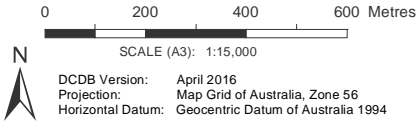
The Bushfire Prone Area includes potentially hazardous vegetation identified with a medium, high, or very high potential bushfire intensity.

Land that could be subject to significant bushfire attack from embers, flames or radiant heat is included in a Potential Impact Buffer with a default width of 100m from all areas of medium, high or very high potential bushfire intensity.

Refer to the relevant zone code, local plan code and/or development code for requirements associated with this overlay map.

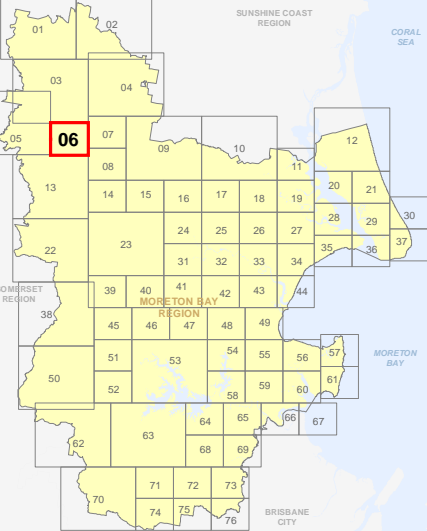
For further information regarding this overlay, please refer to the Bushfire Prone Area information sheet on Council's planning scheme website (www.moretonbay.qld.gov.au/mbr/planningscheme) or contact council on 3205 0555.

Effective on and from XXXXX



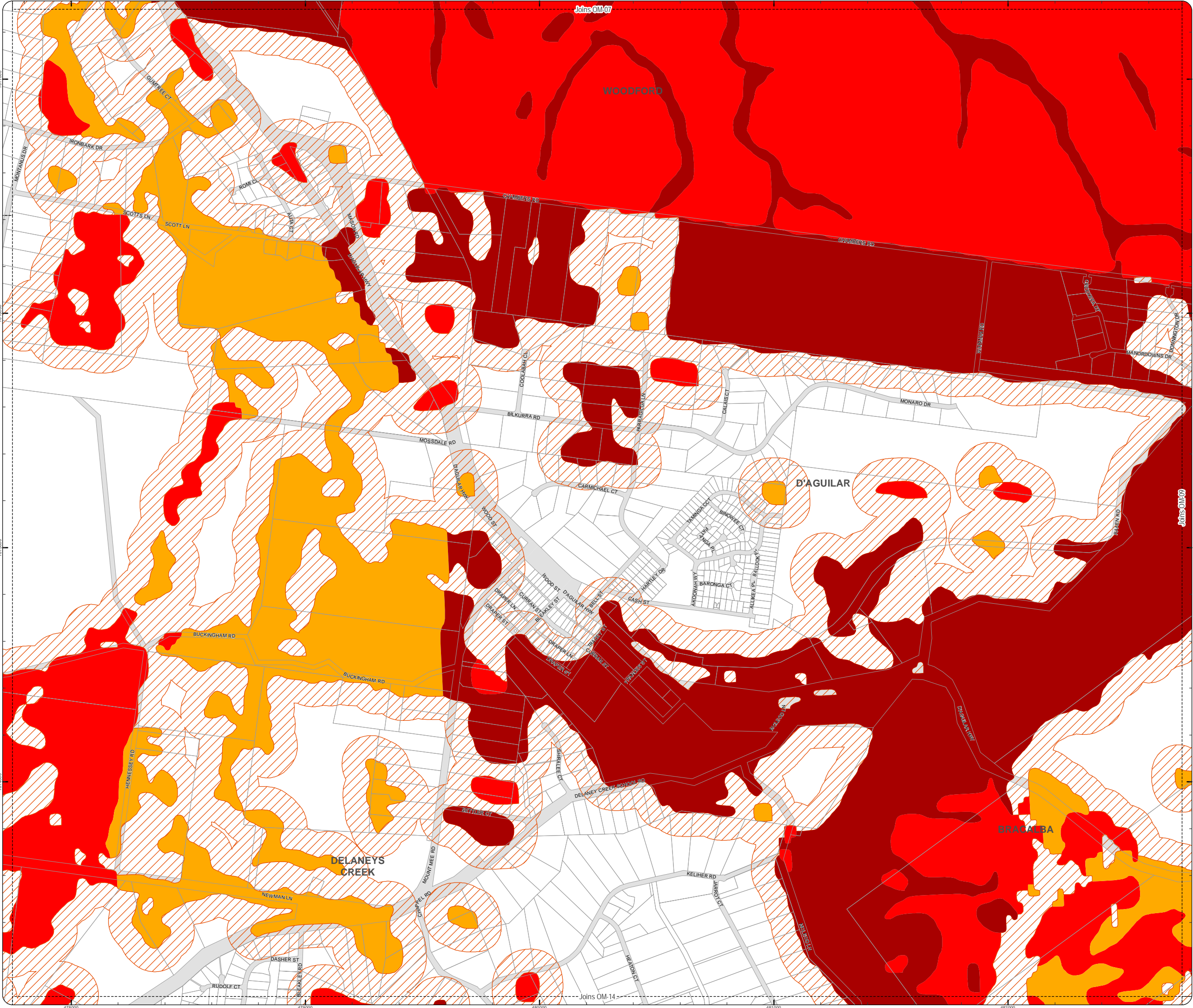
DISCLAIMER: Some of the information shown in this document has been provided to Council from external third parties. Council makes no representation and gives no warranty about the accuracy, reliability, completeness or suitability for any particular purpose of the information. Persons should not rely on the information shown in this document to make any decision with financial or legal implications and should instead rely on their own enquiries. To the full extent that it is able to do so in law, Council disclaims all liability (including liability in negligence) for all costs, losses and damages (including indirect and consequential costs, losses and damages) caused by or arising from anyone using or relying on the information shown in this document for any purpose whatsoever. © Copyright Moreton Bay Regional Council 2019

DCDB (Version April 2016) is reproduced with the permission of the State of Queensland



OM-6 BFH
Overlay Map

Z:\MapData\GISData\Planning_Division\01 Planning Scheme Amendments\01 Proposed Tabored Amendment\102 Post Consultation and State Approval Version 201902_M02\OM Bushfire_Hazard.mxd



PLANNING SCHEME
OVERLAY MAP - BUSHFIRE HAZARD

Property boundaries

State bushfire prone area (State mapping July 2015)

- Very high Potential Bushfire Intensity
- High Potential Bushfire Intensity
- Medium Potential Bushfire Intensity
- Potential Impact Buffer

Please read the following notes about this overlay map:

This overlay map only affects you if your property is identified in a State bushfire prone area, and you wish to develop. This overlay map shows Bushfire Prone Areas and comprises all land with the potential to support a significant bushfire or the potential to be subject to significant bushfire attack.

Under State Government requirements, planning schemes must identify an area where bushfire hazard provisions apply. This overlay map shows Bushfire Prone Areas and comprises all land with the potential to support a significant bushfire or the potential to be subject to significant bushfire attack.

This map has been provided by the State Government and is the latest information available to council at the time of adoption.

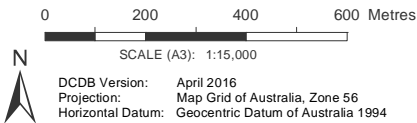
The Bushfire Prone Area includes potentially hazardous vegetation identified with a medium, high, or very high potential bushfire intensity.

Land that could be subject to significant bushfire attack from embers, flames or radiant heat is included in a Potential Impact Buffer with a default width of 100m from all areas of medium, high or very high potential bushfire intensity.

Refer to the relevant zone code, local plan code and/or development code for requirements associated with this overlay map.

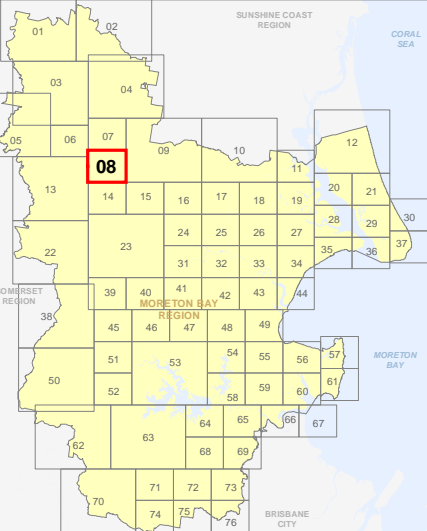
For further information regarding this overlay, please refer to the Bushfire Prone Area information sheet on Council's planning scheme website (www.moretonbay.qld.gov.au/mbr/planningscheme) or contact council on 3205 0555.

Effective on and from XXXXX



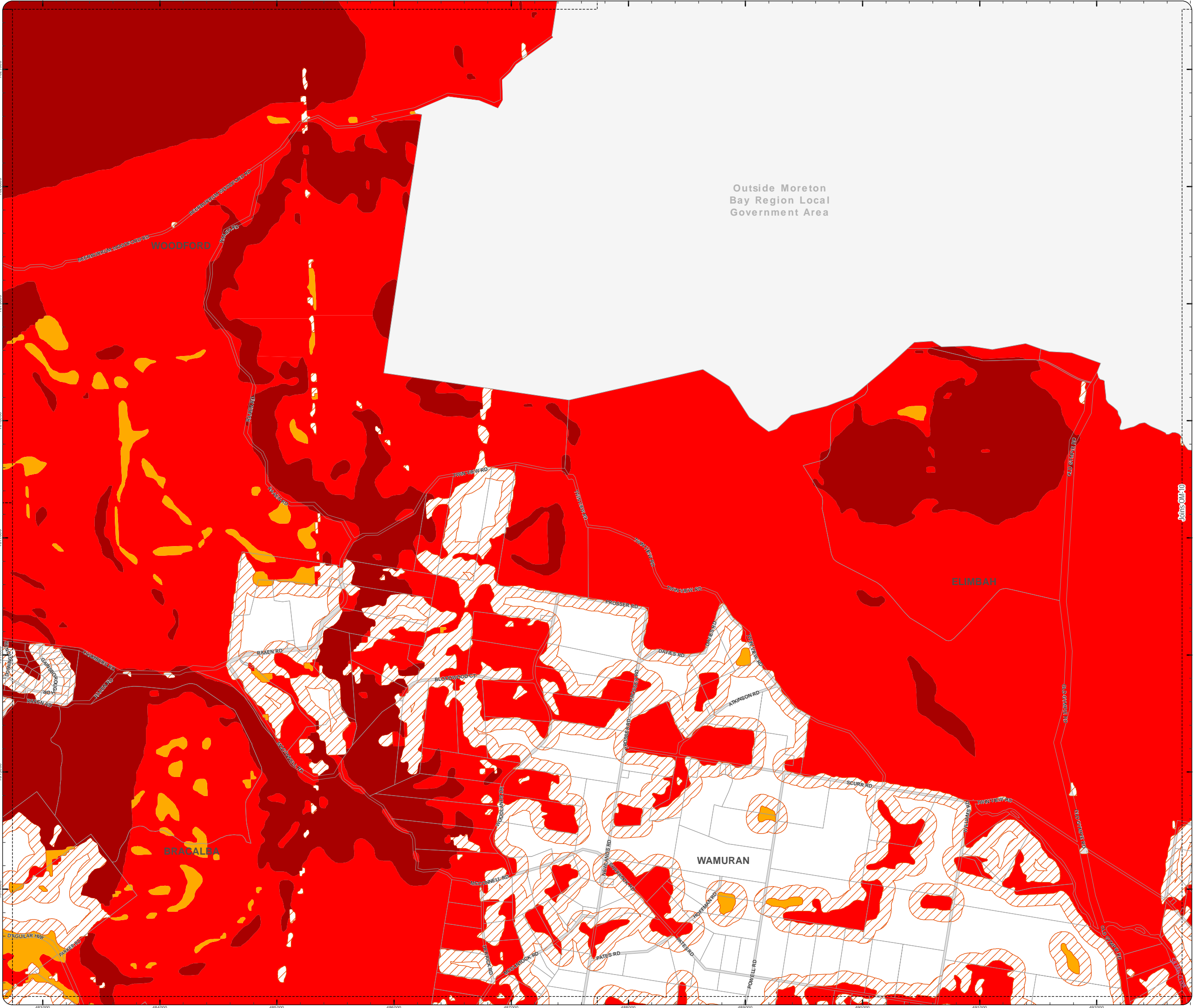
DISCLAIMER: Some of the information shown in this document has been provided to Council from external third parties. Council makes no representation and gives no warranty about the accuracy, reliability, completeness or suitability for any particular purpose of the information. Persons should not rely on the information shown in this document to make any decision with financial or legal implications and should instead rely on their own enquiries. To the full extent that it is able to do so in law, Council disclaims all liability (including liability in negligence) for all costs, losses and damages (including indirect and consequential costs, losses and damages) caused by or arising from anyone using or relying on the information shown in this document for any purpose whatsoever. © Copyright Moreton Bay Regional Council 2019

DCDB (Version April 2016) is reproduced with the permission of the State of Queensland



OM-8 BFH
Overlay Map

Z:\MapData\GISData\Planning_Division\01 Planning Scheme Amendments\01 Proposed Tailored Amendment 102_Pest Consultation and State Approval Version 201902_MXQ\05 OM Bushfire_Hazard.mxd



PLANNING SCHEME
OVERLAY MAP - BUSHFIRE HAZARD

Property boundaries

State bushfire prone area (State mapping July 2015)

- Very high Potential Bushfire Intensity
- High Potential Bushfire Intensity
- Medium Potential Bushfire Intensity
- Potential Impact Buffer

Please read the following notes about this overlay map:

This overlay map only affects you if your property is identified in a State bushfire prone area, and you wish to develop. It does not apply when proposing a change in use in the General Residential zone, Centre zone, Industry zone and Township zone.

Under State Government requirements, planning schemes must identify an area where bushfire hazard provisions apply. This overlay map shows Bushfire Prone Areas and comprises all land with the potential to support a significant bushfire or the potential to be subject to significant bushfire attack.

This map has been provided by the State Government and is the latest information available to council at the time of adoption.


The Bushfire Prone Area includes potentially hazardous vegetation identified with a medium, high, or very high potential bushfire intensity.

Land that could be subject to significant bushfire attack from embers, flames or radiant heat is included in a Potential Impact Buffer with a default width of 100m from all areas of medium, high or very high potential bushfire intensity.

Refer to the relevant zone code, local plan code and/or development code for requirements associated with this overlay map.

For further information regarding this overlay, please refer to the Bushfire Prone Area information sheet on Council's planning scheme website (www.moretonbay.qld.gov.au/mbr/planningscheme) or contact council on 3205 0555.

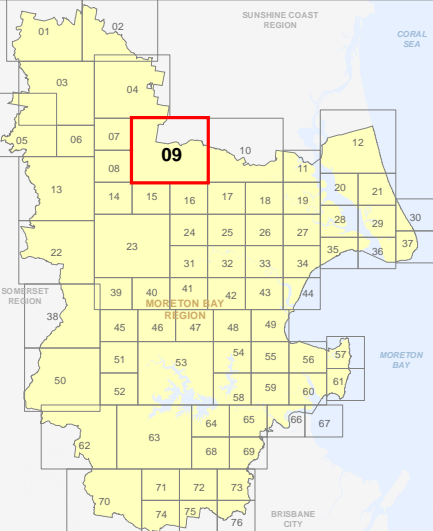
Effective on and from XXXXX



DCDB Version: April 2016
Projection: Map Grid of Australia, Zone 56
Horizontal Datum: Geocentric Datum of Australia 1994


DISCLAIMER: Some of the information shown in this document has been provided to Council from external third parties. Council makes no representation and gives no warranty about the accuracy, reliability, completeness or suitability for any particular purpose of the information. Persons should not rely on the information shown in this document to make any decision with financial or legal implications and should instead rely on their own enquiries. To the full extent that it is able to do so in law, Council disclaims all liability (including liability in negligence) for all costs, losses and damages (including indirect and consequential costs, losses and damages) caused by or arising from anyone using or relying on the information shown in this document for any purpose whatsoever. © Copyright Moreton Bay Regional Council 2019

DCDB (Version April 2016) is reproduced with the permission of the State of Queensland



OM-9 BFH
Overlay Map

Z:\MapData\GISData\Planning_Division\01 Planning Scheme Amendments\01 Proposed\Tabred Amendment 102_Post Consultation and State Approval\Version 201902_M00\OM Bushfire_Hazard.mxd



**PLANNING SCHEME
OVERLAY MAP - BUSHFIRE HAZARD**

Property boundaries

State bushfire prone area (State mapping July 2015)

- Very high Potential Bushfire Intensity
- High Potential Bushfire Intensity
- Medium Potential Bushfire Intensity
- Potential Impact Buffer

Please read the following notes about this overlay map:

This overlay map only affects you if your property is identified in a State bushfire prone area, and you wish to develop. It does not apply when proposing a change in use in the General Residential zone, Centre zone, Industry zone and Township zone.

Under State Government requirements, planning schemes must identify an area where bushfire hazard provisions apply. This overlay map shows Bushfire Prone Areas and comprises all land with the potential to support a significant bushfire or the potential to be subject to significant bushfire attack.

This map has been provided by the State Government and is the latest information available to council at the time of adoption.


The Bushfire Prone Area includes potentially hazardous vegetation identified with a medium, high, or very high potential bushfire intensity.

Land that could be subject to significant bushfire attack from embers, flames or radiant heat is included in a Potential Impact Buffer with a default width of 100m from all areas of medium, high or very high potential bushfire intensity.

Refer to the relevant zone code, local plan code and/or development code for requirements associated with this overlay map.

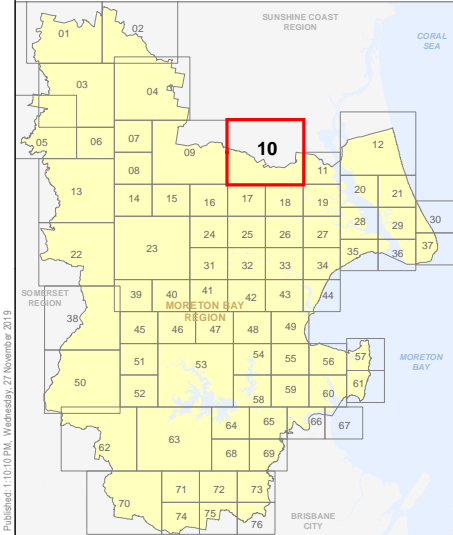
For further information regarding this overlay, please refer to the Bushfire Prone Area information sheet on Council's planning scheme website (www.moretonbay.qld.gov.au/mbrplanningscheme) or contact council on 3205 0555.

Effective on and from XXXXX



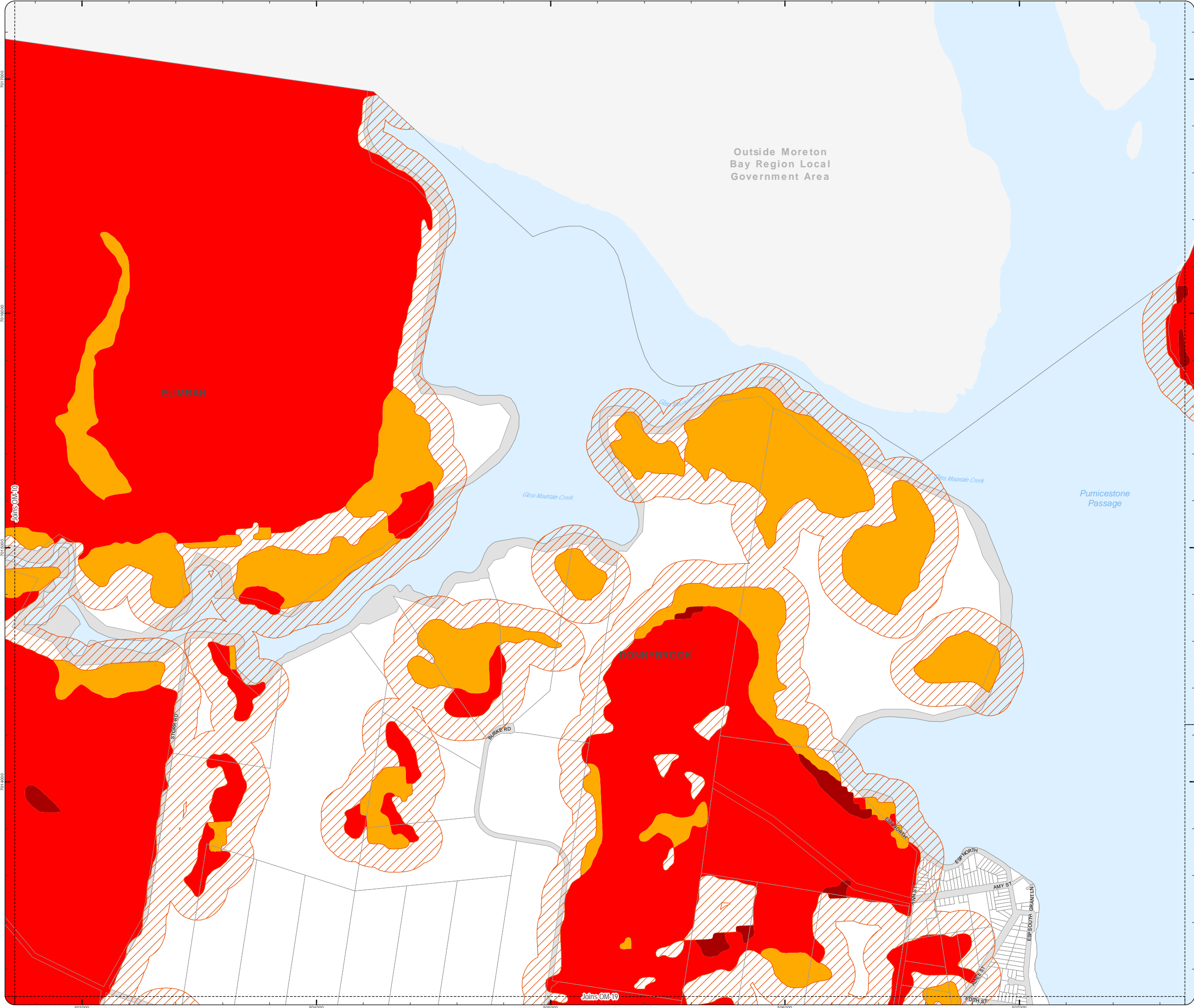
DISCLAIMER: Some of the information shown in this document has been provided to Council from external third parties. Council makes no representation and gives no warranty about the accuracy, reliability, completeness or suitability for any particular purpose of the information. Persons should not rely on the information shown in this document to make any decision with financial or legal implications and should instead rely on their own enquiries. To the full extent that it is able to do so in law, Council disclaims all liability (including liability in negligence) for all costs, losses and damages (including indirect and consequential costs, losses and damages) caused by or arising from anyone using or relying on the information shown in this document for any purpose whatsoever. © Copyright Moreton Bay Regional Council 2019

DCDB (Version April 2016) is reproduced with the permission of the State of Queensland



**OM-10 BFH
Overlay Map**

Z:\MapData\GISData\Planning_Division\01 Planning Scheme Amendments\01 Proposed Tabored Amendment\102 Post Consultation and State Approval Version 201902_M000\OM Bushfire_Hazard.mxd



PLANNING SCHEME
OVERLAY MAP - BUSHFIRE HAZARD

Property boundaries

State bushfire prone area (State mapping July 2015)

- Very high Potential Bushfire Intensity
- High Potential Bushfire Intensity
- Medium Potential Bushfire Intensity
- Potential Impact Buffer

Please read the following notes about this overlay map:

This overlay map only affects you if your property is identified in a State bushfire prone area, and you wish to develop. It does not apply when proposing a change in use in the General Residential zone, Centre zone, Industry zone and Township zone.

Under State Government requirements, planning schemes must identify an area where bushfire hazard provisions apply. This overlay map shows Bushfire Prone Areas and comprises all land with the potential to support a significant bushfire or the potential to be subject to significant bushfire attack.

This map has been provided by the State Government and is the latest information available to council at the time of adoption.

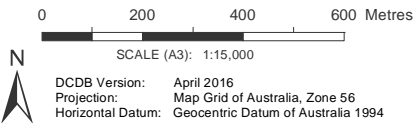
The Bushfire Prone Area includes potentially hazardous vegetation identified with a medium, high, or very high potential bushfire intensity.

Land that could be subject to significant bushfire attack from embers, flames or radiant heat is included in a Potential Impact Buffer with a default width of 100m from all areas of medium, high or very high potential bushfire intensity.

Refer to the relevant zone code, local plan code and/or development code for requirements associated with this overlay map.

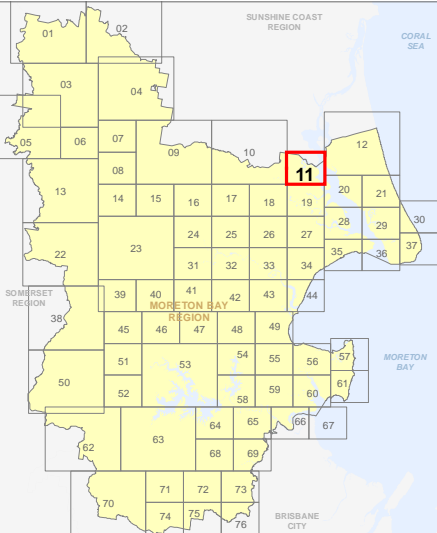
For further information regarding this overlay, please refer to the Bushfire Prone Area information sheet on Council's planning scheme website (www.moretonbay.qld.gov.au/mbrclplanningscheme) or contact council on 3205 0555.

Effective on and from XXXXX



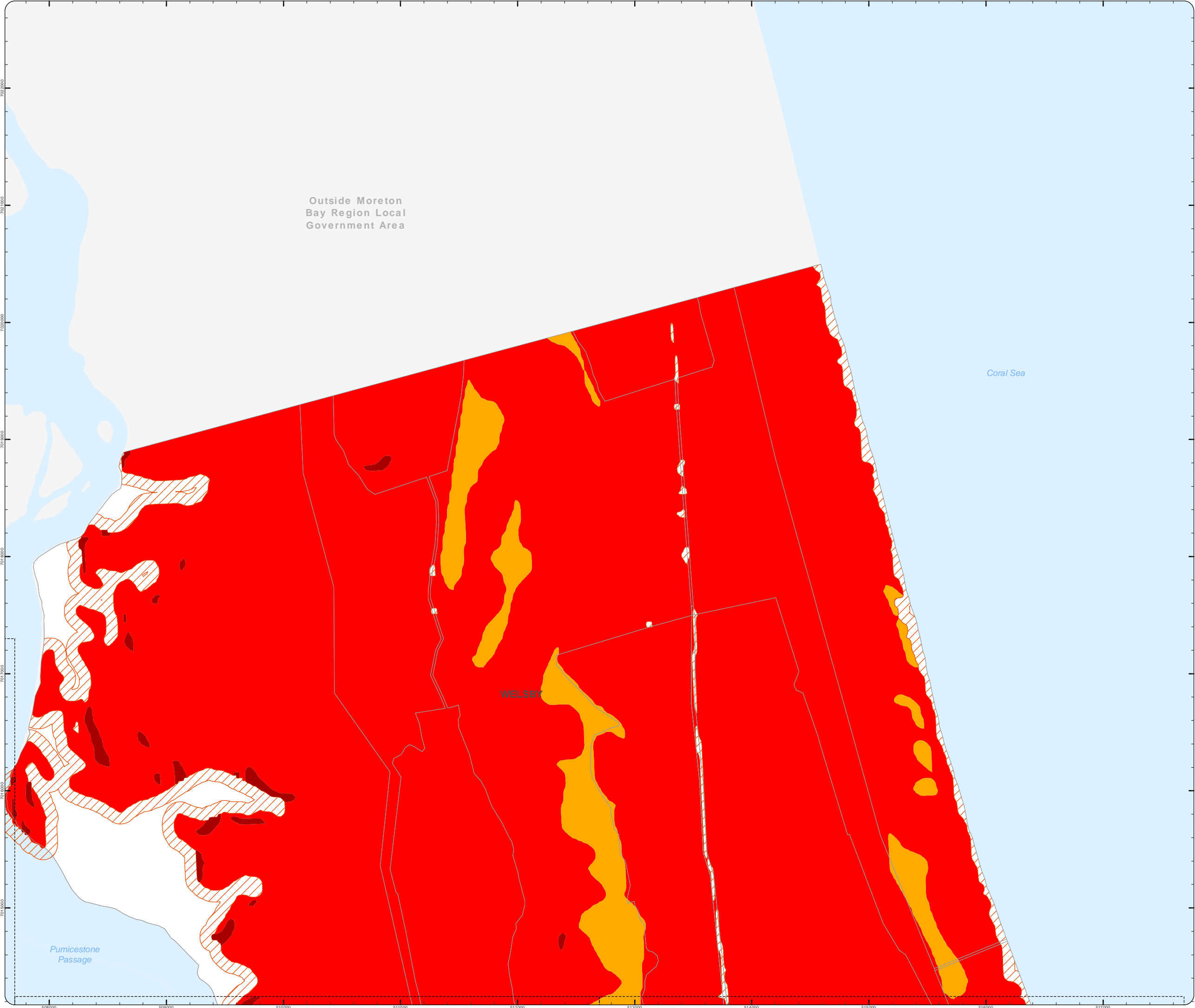
DISCLAIMER: Some of the information shown in this document has been provided to Council from external third parties. Council makes no representation and gives no warranty about the accuracy, reliability, completeness or suitability for any particular purpose of the information. Persons should not rely on the information shown in this document to make any decision with financial or legal implications and should instead rely on their own enquiries. To the full extent that it is able to do so in law, Council disclaims all liability (including liability in negligence) for all costs, losses and damages (including indirect and consequential costs, losses and damages) caused by or arising from anyone using or relying on the information shown in this document for any purpose whatsoever. © Copyright Moreton Bay Regional Council 2019

DCDB (Version April 2016) is reproduced with the permission of the State of Queensland



OM-11 BFH
Overlay Map

Z:\MapData\GISData\Planning_Division\01 Planning Scheme\Amendments\01 Proposed\Tabred\Amendment 102_Post Consultation and State Approval\Version 201902_M02\OM-12 Bushfire_Hazard.mxd



PLANNING SCHEME
OVERLAY MAP - BUSHFIRE HAZARD

Property boundaries

State bushfire prone area (State mapping July 2015)

- Very high Potential Bushfire Intensity
- High Potential Bushfire Intensity
- Medium Potential Bushfire Intensity
- Potential Impact Buffer

Please read the following notes about this overlay map:

This overlay map only affects you if your property is identified in a State bushfire prone area, and you wish to develop. It does not apply when proposing a change in use in the General Residential zone, Centre zone, Industry zone and Township zone.

Under State Government requirements, planning schemes must identify an area where bushfire hazard provisions apply. This overlay map shows Bushfire Prone Areas and comprises all land with the potential to support a significant bushfire or the potential to be subject to significant bushfire attack.

This map has been provided by the State Government and is the latest information available to council at the time of adoption.

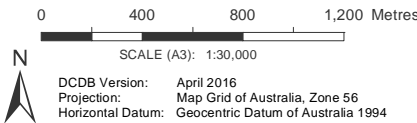
The Bushfire Prone Area includes potentially hazardous vegetation identified with a medium, high, or very high potential bushfire intensity.

Land that could be subject to significant bushfire attack from embers, flames or radiant heat is included in a Potential Impact Buffer with a default width of 100m from all areas of medium, high or very high potential bushfire intensity.

Refer to the relevant zone code, local plan code and/or development code for requirements associated with this overlay map.

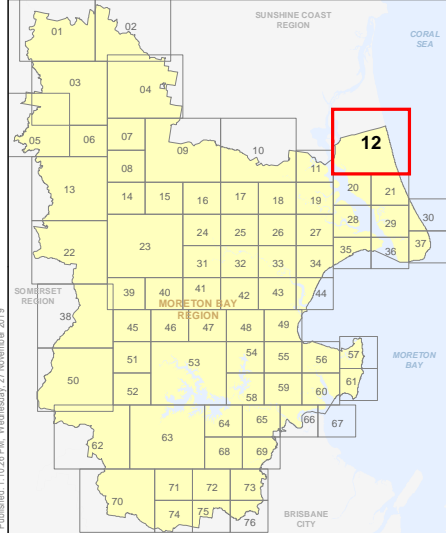
For further information regarding this overlay, please refer to the Bushfire Prone Area information sheet on Council's planning scheme website (www.moretonbay.qld.gov.au/mbrclanningscheme) or contact council on 3205 0555.

Effective on and from XXXXX



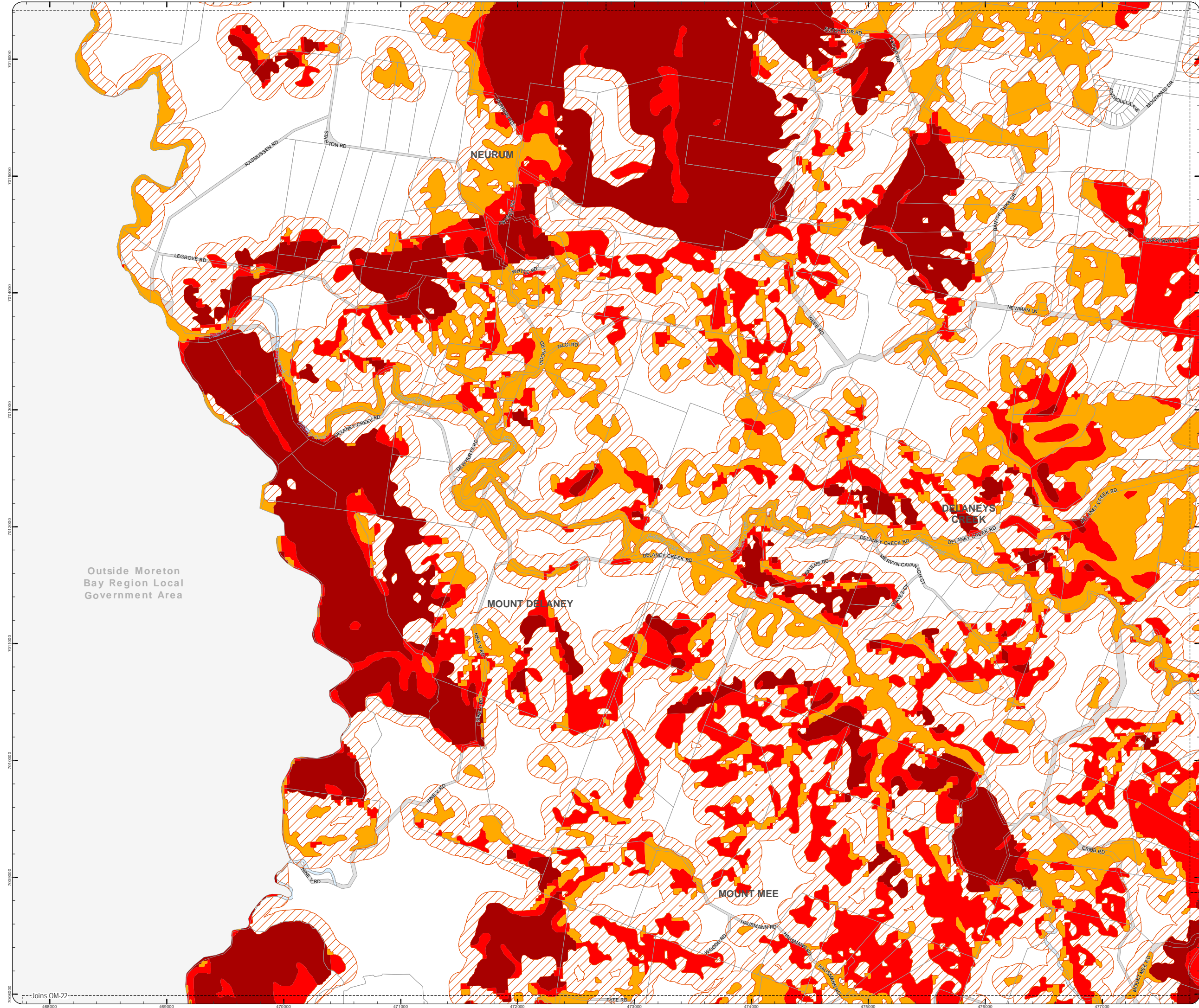
DISCLAIMER: Some of the information shown in this document has been provided to Council from external third parties. Council makes no representation and gives no warranty about the accuracy, reliability, completeness or suitability for any particular purpose of the information. Persons should not rely on the information shown in this document to make any decision with financial or legal implications and should instead rely on their own enquiries. To the full extent that it is able to do so in law, Council disclaims all liability (including liability in negligence) for all costs, losses and damages (including indirect and consequential costs, losses and damages) caused by or arising from anyone using or relying on the information shown in this document for any purpose whatsoever. © Copyright Moreton Bay Regional Council 2019

DCDB (Version April 2016) is reproduced with the permission of the State of Queensland



OM-12 BFH
Overlay Map

Z:\MapData\GISData\Planning_Division\01 Planning Scheme\Amendments\01 Proposed\Tabred Amendment\102 Post Consultation and State Approval Version 201902_M0005\OM Bushfire_Hazard.mxd



PLANNING SCHEME
OVERLAY MAP - BUSHFIRE HAZARD

Property boundaries

State bushfire prone area (State mapping July 2015)

- Very high Potential Bushfire Intensity
- High Potential Bushfire Intensity
- Medium Potential Bushfire Intensity
- Potential Impact Buffer

Please read the following notes about this overlay map:

This overlay map only affects you if your property is identified in a State bushfire prone area, and you wish to develop. This overlay map does not apply when proposing a change in use in the General Residential zone, Centre zone, Industry zone and Township zone.

Under State Government requirements, planning schemes must identify an area where bushfire hazard provisions apply. This overlay map shows Bushfire Prone Areas and comprises all land with the potential to support a significant bushfire or the potential to be subject to significant bushfire attack.

This map has been provided by the State Government and is the latest information available to council at the time of adoption.

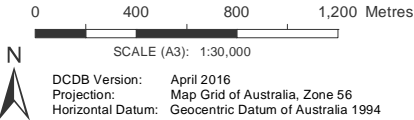
The Bushfire Prone Area includes potentially hazardous vegetation identified with a medium, high, or very high potential bushfire intensity.

Land that could be subject to significant bushfire attack from embers, flames or radiant heat is included in a Potential Impact Buffer with a default width of 100m from all areas of medium, high or very high potential bushfire intensity.

Refer to the relevant zone code, local plan code and/or development code for requirements associated with this overlay map.

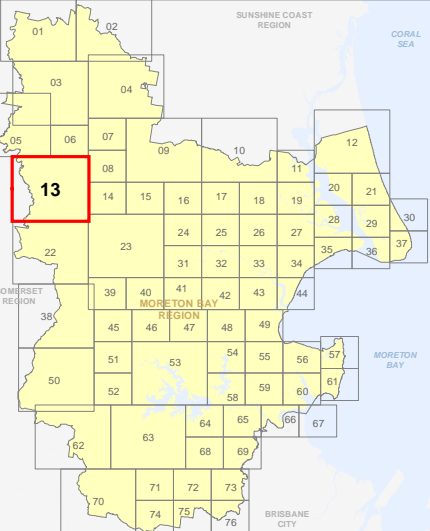
For further information regarding this overlay, please refer to the Bushfire Prone Area information sheet on Council's planning scheme website (www.moretonbay.qld.gov.au/mbr/planningscheme) or contact council on 3205 0555.

Effective on and from XXXXX



DISCLAIMER: Some of the information shown in this document has been provided to Council from external third parties. Council makes no representation and gives no warranty about the accuracy, reliability, completeness or suitability for any particular purpose of the information. Persons should not rely on the information shown in this document to make any decision with financial or legal implications and should instead rely on their own enquiries. To the full extent that it is able to do so in law, Council disclaims all liability (including liability in negligence) for all costs, losses and damages (including indirect and consequential costs, losses and damages) caused by or arising from anyone using or relying on the information shown in this document for any purpose whatsoever. © Copyright Moreton Bay Regional Council 2019

DCDB (Version April 2016) is reproduced with the permission of the State of Queensland



OM-13 BFH
Overlay Map



PLANNING SCHEME
OVERLAY MAP - BUSHFIRE HAZARD

Property boundaries

State bushfire prone area (State mapping July 2015)

- Very high Potential Bushfire Intensity
- High Potential Bushfire Intensity
- Medium Potential Bushfire Intensity
- Potential Impact Buffer

Please read the following notes about this overlay map:

This overlay map only affects you if your property is identified in a State bushfire prone area, and you wish to develop. It does not apply when proposing a change in use in the General Residential zone, Centre zone, Industry zone and Township zone.

Under State Government requirements, planning schemes must identify an area where bushfire hazard provisions apply. This overlay map shows Bushfire Prone Areas and comprises all land with the potential to support a significant bushfire or the potential to be subject to significant bushfire attack.

This map has been provided by the State Government and is the latest information available to council at the time of adoption.

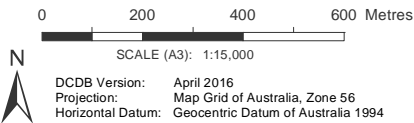
The Bushfire Prone Area includes potentially hazardous vegetation identified with a medium, high, or very high potential bushfire intensity.

Land that could be subject to significant bushfire attack from embers, flames or radiant heat is included in a Potential Impact Buffer with a default width of 100m from all areas of medium, high or very high potential bushfire intensity.

Refer to the relevant zone code, local plan code and/or development code for requirements associated with this overlay map.

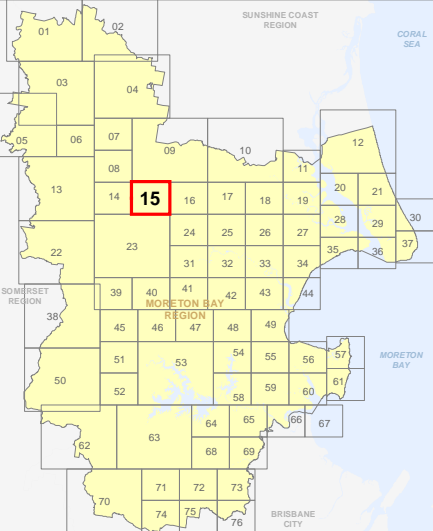
For further information regarding this overlay, please refer to the Bushfire Prone Area information sheet on Council's planning scheme website (www.moretonbay.qld.gov.au/mbr/planningscheme) or contact council on 3205 0555.

Effective on and from XXXXX



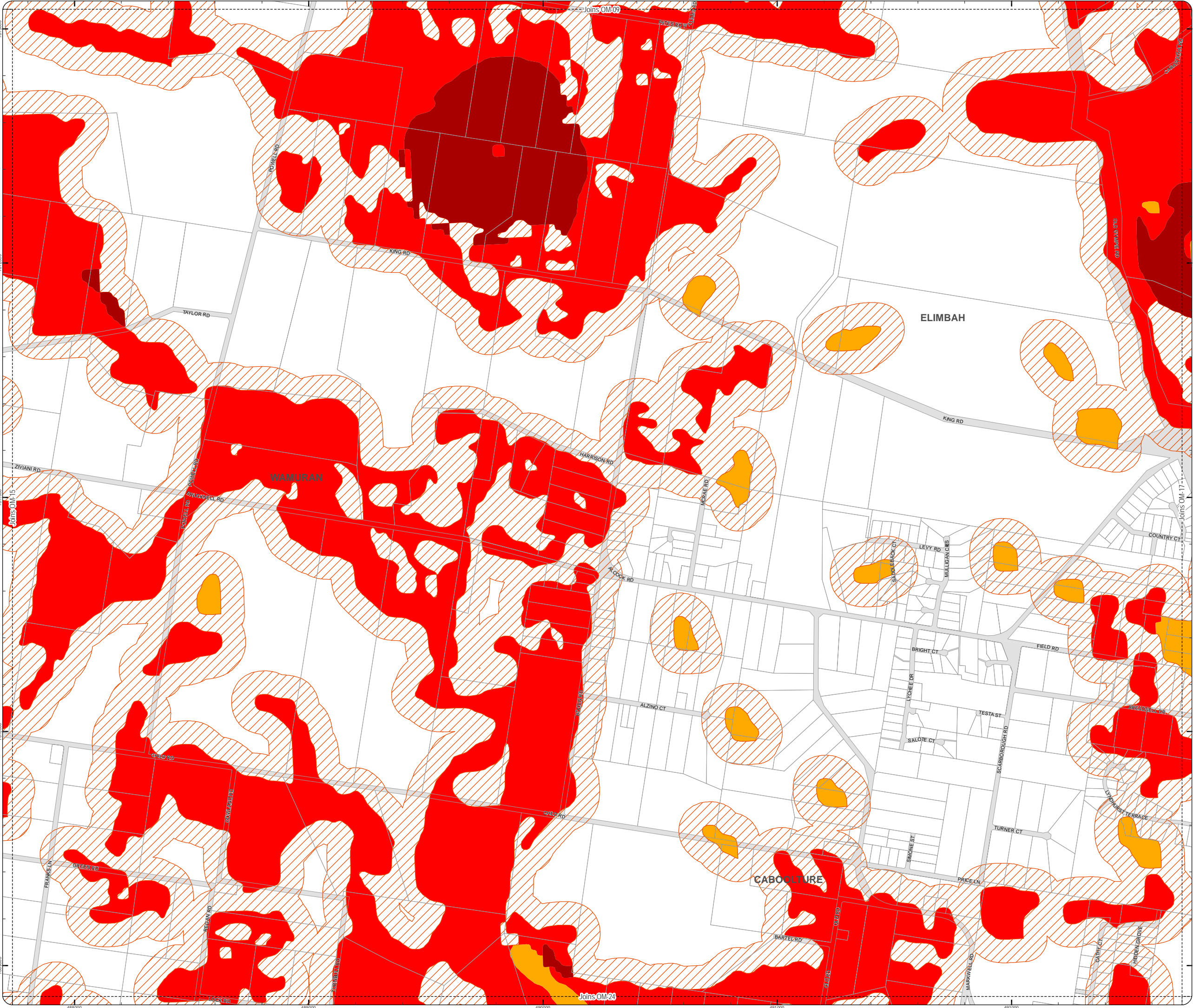
DISCLAIMER: Some of the information shown in this document has been provided to Council from external third parties. Council makes no representation and gives no warranty about the accuracy, reliability, completeness or suitability for any particular purpose of the information. Persons should not rely on the information shown in this document to make any decision with financial or legal implications and should instead rely on their own enquiries. To the full extent that it is able to do so in law, Council disclaims all liability (including liability in negligence) for all costs, losses and damages (including indirect and consequential costs, losses and damages) caused by or arising from anyone using or relying on the information shown in this document for any purpose whatsoever. © Copyright Moreton Bay Regional Council 2019

DCDB (Version April 2016) is reproduced with the permission of the State of Queensland



OM-15 BFH
Overlay Map

Z:\MapData\GISData\Planning_Division\01 Planning Scheme Amendments\01 Proposed Tabored Amendment\102_Pest Consultation and State Approval Version 201902_MXQ\OM Bushfire_Hazard.mxd



PLANNING SCHEME
OVERLAY MAP - BUSHFIRE HAZARD

Property boundaries

State bushfire prone area (State mapping July 2015)

- Very high Potential Bushfire Intensity
- High Potential Bushfire Intensity
- Medium Potential Bushfire Intensity
- Potential Impact Buffer

Please read the following notes about this overlay map:

This overlay map only affects you if your property is identified in a State bushfire prone area, and you wish to develop. It does not apply when proposing a change in use in the General Residential zone, Centre zone, Industry zone and Township zone.

Under State Government requirements, planning schemes must identify an area where bushfire hazard provisions apply. This overlay map shows Bushfire Prone Areas and comprises all land with the potential to support a significant bushfire or the potential to be subject to significant bushfire attack.

This map has been provided by the State Government and is the latest information available to council at the time of adoption.

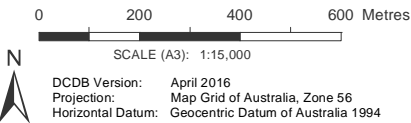
The Bushfire Prone Area includes potentially hazardous vegetation identified with a medium, high, or very high potential bushfire intensity.

Land that could be subject to significant bushfire attack from embers, flames or radiant heat is included in a Potential Impact Buffer with a default width of 100m from all areas of medium, high or very high potential bushfire intensity.

Refer to the relevant zone code, local plan code and/or development code for requirements associated with this overlay map.

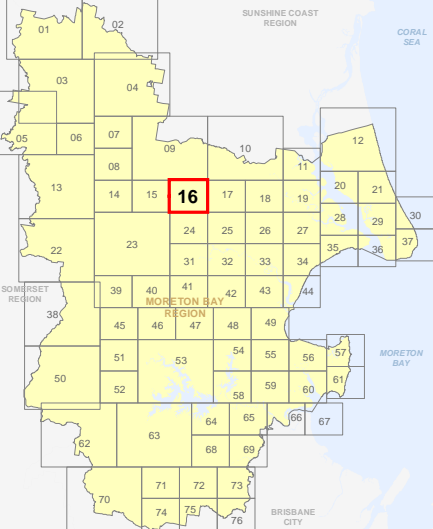
For further information regarding this overlay, please refer to the Bushfire Prone Area information sheet on Council's planning scheme website (www.moretonbay.qld.gov.au/mbr/planningscheme) or contact council on 3205 0555.

Effective on and from XXXXX

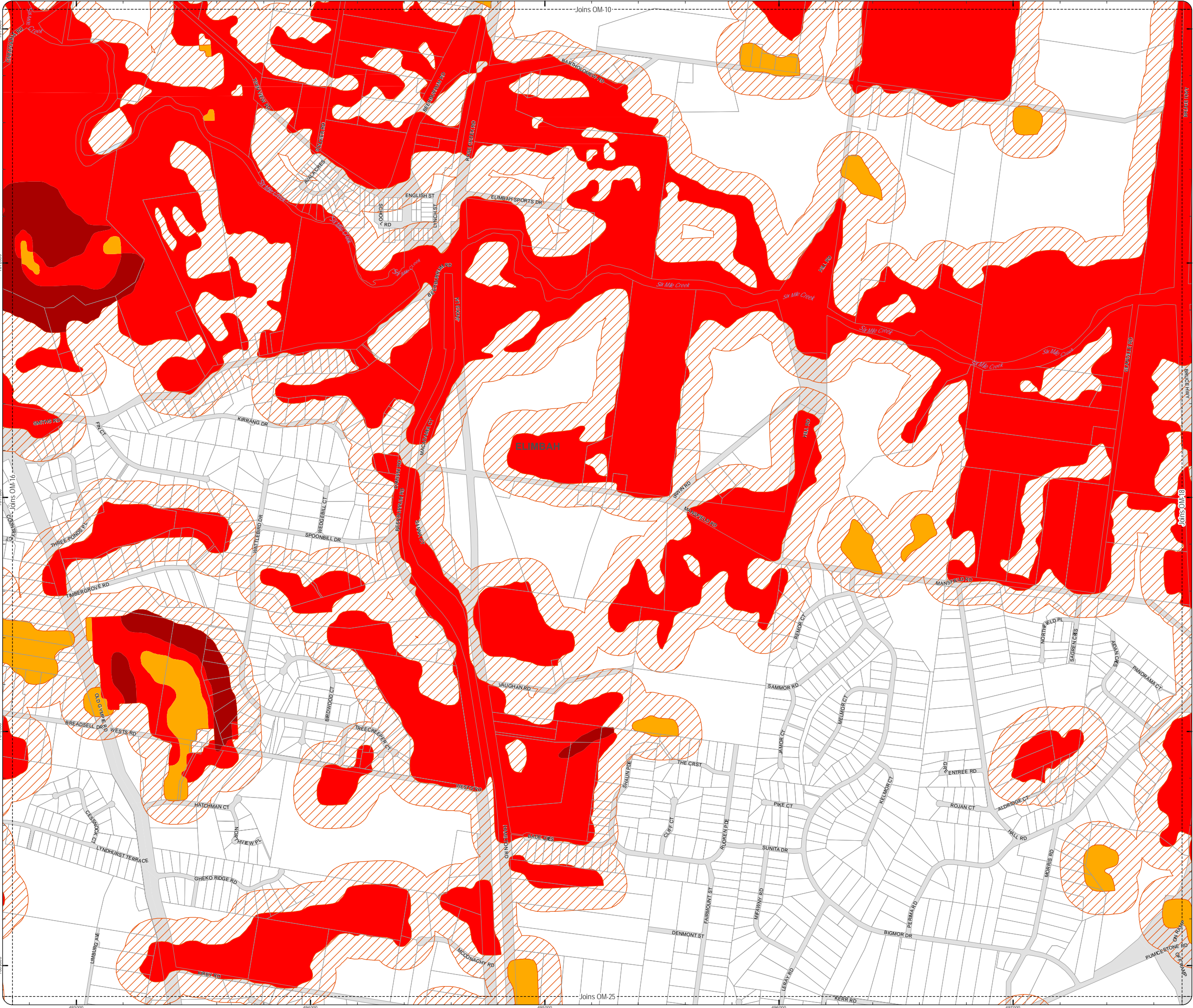


DISCLAIMER: Some of the information shown in this document has been provided to Council from external third parties. Council makes no representation and gives no warranty about the accuracy, reliability, completeness or suitability for any particular purpose of the information. Persons should not rely on the information shown in this document to make any decision with financial or legal implications and should instead rely on their own enquiries. To the full extent that it is able to do so in law, Council disclaims all liability (including liability in negligence) for all costs, losses and damages (including indirect and consequential costs, losses and damages) caused by or arising from anyone using or relying on the information shown in this document for any purpose whatsoever. © Copyright Moreton Bay Regional Council 2019

DCDB (Version April 2016) is reproduced with the permission of the State of Queensland



OM-16 BFH
Overlay Map



PLANNING SCHEME
OVERLAY MAP - BUSHFIRE HAZARD

Property boundaries

State bushfire prone area (State mapping July 2015)

- Very high Potential Bushfire Intensity
- High Potential Bushfire Intensity
- Medium Potential Bushfire Intensity
- Potential Impact Buffer

Please read the following notes about this overlay map:

This overlay map only affects you if your property is identified in a State bushfire prone area, and you wish to develop. This overlay map does not apply when proposing a change in use in the General Residential zone, Centre zone, Industry zone and Township zone.

Under State Government requirements, planning schemes must identify an area where bushfire hazard provisions apply. This overlay map shows Bushfire Prone Areas and comprises all land with the potential to support a significant bushfire or the potential to be subject to significant bushfire attack.

This map has been provided by the State Government and is the latest information available to council at the time of adoption.

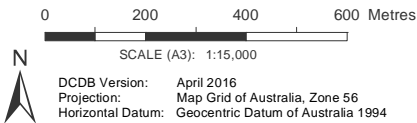
The Bushfire Prone Area includes potentially hazardous vegetation identified with a medium, high, or very high potential bushfire intensity.

Land that could be subject to significant bushfire attack from embers, flames or radiant heat is included in a Potential Impact Buffer with a default width of 100m from all areas of medium, high or very high potential bushfire intensity.

Refer to the relevant zone code, local plan code and/or development code for requirements associated with this overlay map.

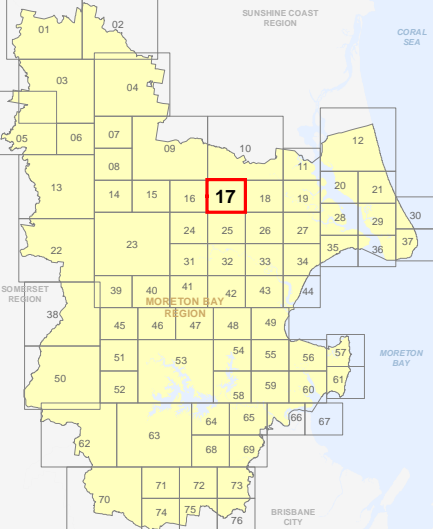
For further information regarding this overlay, please refer to the Bushfire Prone Area information sheet on Council's planning scheme website (www.moretonbay.qld.gov.au/mbr/planningscheme) or contact council on 3205 0555.

Effective on and from XXXXX

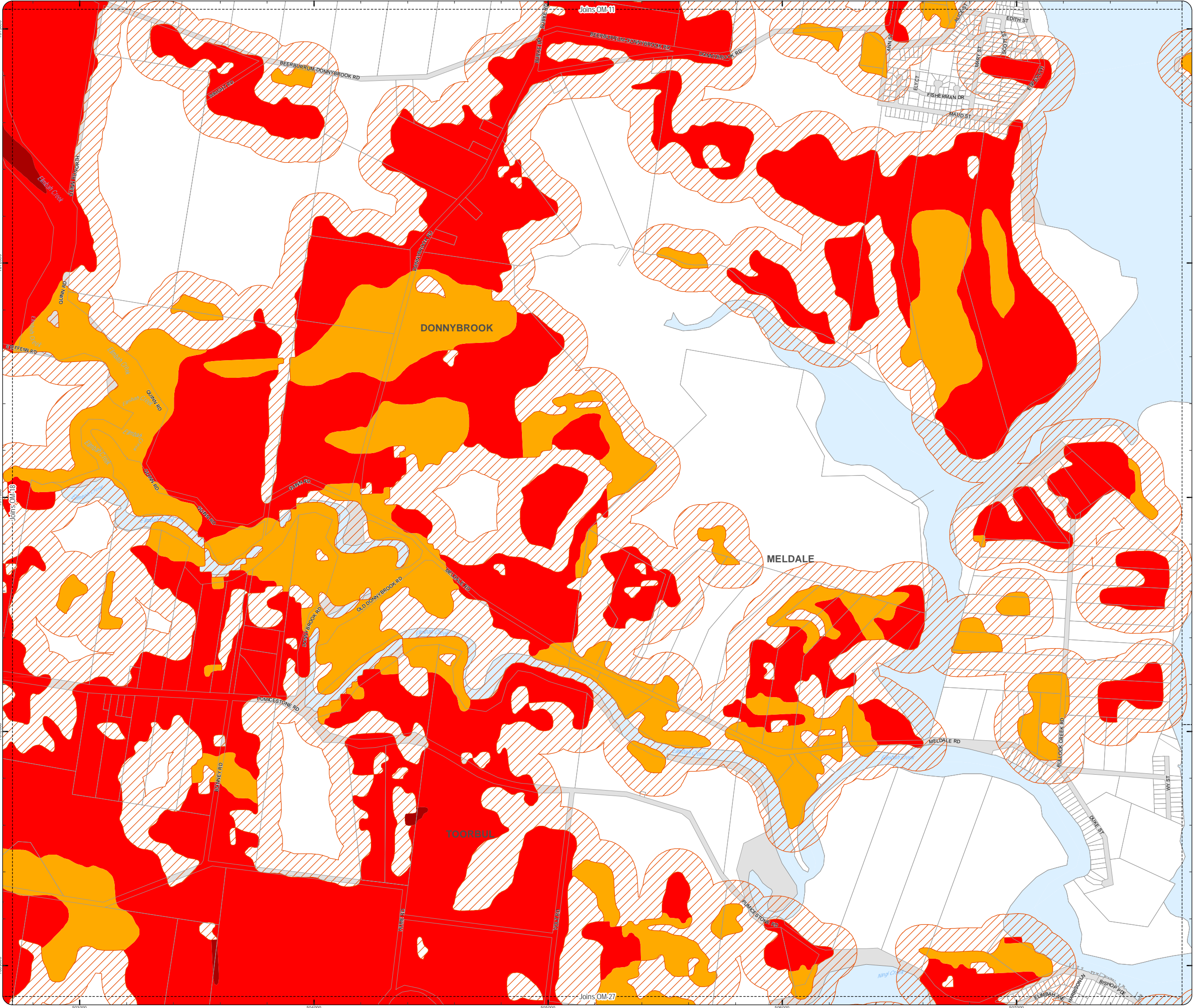


DISCLAIMER: Some of the information shown in this document has been provided to Council from external third parties. Council makes no representation and gives no warranty about the accuracy, reliability, completeness or suitability for any particular purpose of the information. Persons should not rely on the information shown in this document to make any decision with financial or legal implications and should instead rely on their own enquiries. To the full extent that it is able to do so in law, Council disclaims all liability (including liability in negligence) for all costs, losses and damages (including indirect and consequential costs, losses and damages) caused by or arising from anyone using or relying on the information shown in this document for any purpose whatsoever. © Copyright Moreton Bay Regional Council 2019

DCDB (Version April 2016) is reproduced with the permission of the State of Queensland



OM-17 BFH
Overlay Map



PLANNING SCHEME
OVERLAY MAP - BUSHFIRE HAZARD

Property boundaries

State bushfire prone area (State mapping July 2015)

- Very high Potential Bushfire Intensity
- High Potential Bushfire Intensity
- Medium Potential Bushfire Intensity
- Potential Impact Buffer

Please read the following notes about this overlay map:

This overlay map only affects you if your property is identified in a State bushfire prone area, and you wish to develop. This overlay map does not apply when proposing a change in use in the General Residential zone, Centre zone, Industry zone and Township zone.

Under State Government requirements, planning schemes must identify an area where bushfire hazard provisions apply. This overlay map shows Bushfire Prone Areas and comprises all land with the potential to support a significant bushfire or the potential to be subject to significant bushfire attack.

This map has been provided by the State Government and is the latest information available to council at the time of adoption.

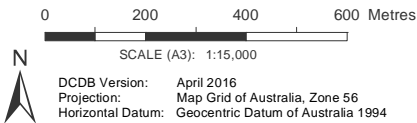
The Bushfire Prone Area includes potentially hazardous vegetation identified with a medium, high, or very high potential bushfire intensity.

Land that could be subject to significant bushfire attack from embers, flames or radiant heat is included in a Potential Impact Buffer with a default width of 100m from all areas of medium, high or very high potential bushfire intensity.

Refer to the relevant zone code, local plan code and/or development code for requirements associated with this overlay map.

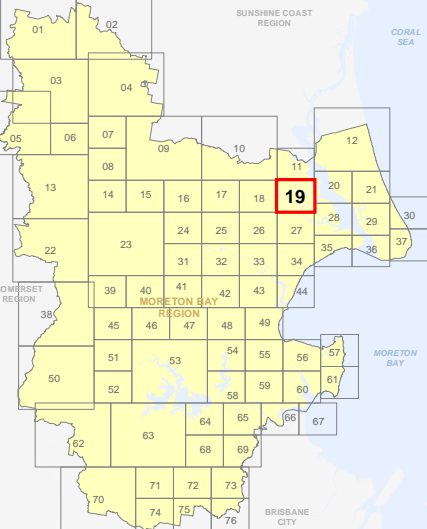
For further information regarding this overlay, please refer to the Bushfire Prone Area information sheet on Council's planning scheme website (www.moretonbay.qld.gov.au/mbr/planningscheme) or contact council on 3205 0555.

Effective on and from XXXXX



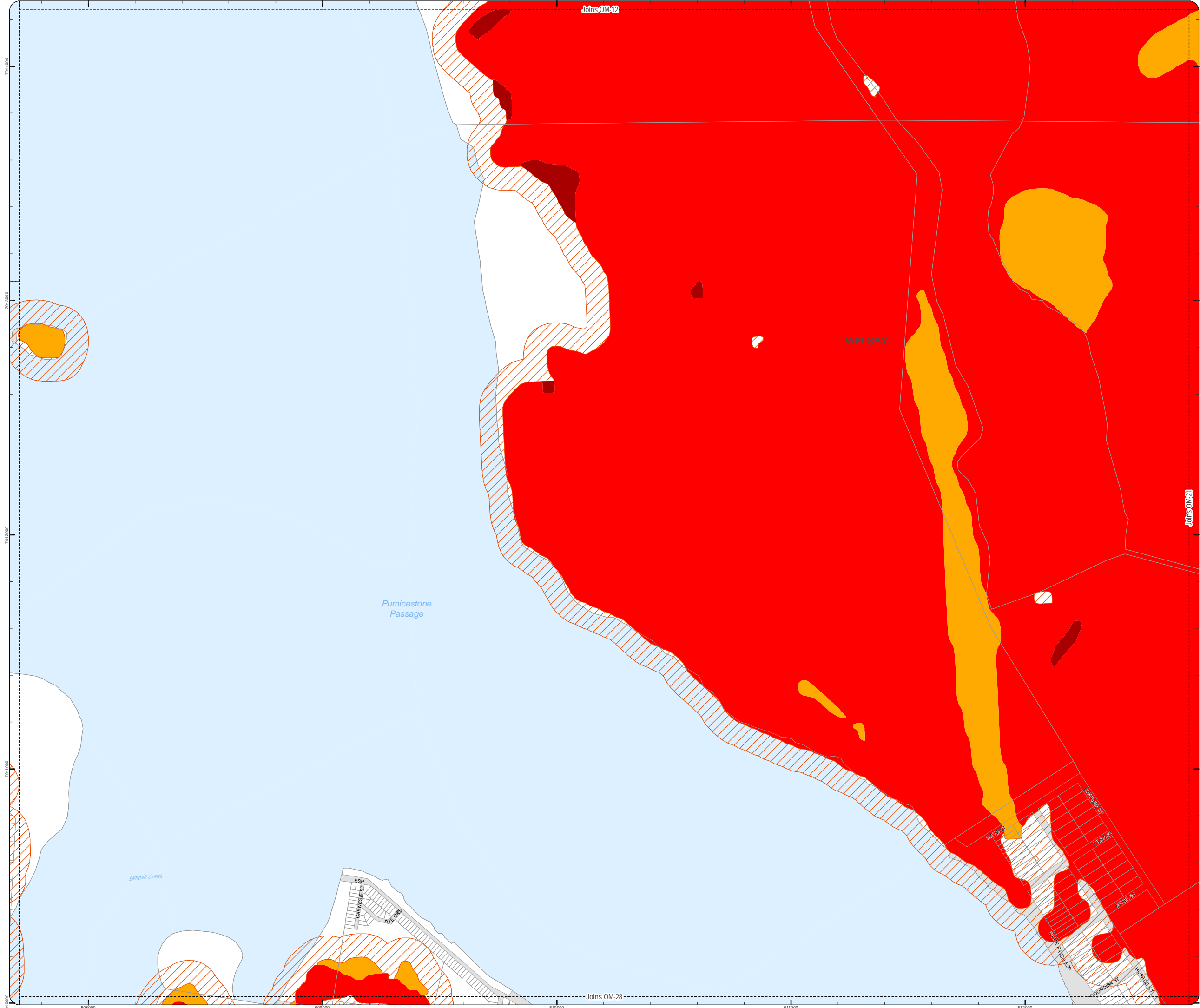
DISCLAIMER: Some of the information shown in this document has been provided to Council from external third parties. Council makes no representation and gives no warranty about the accuracy, reliability, completeness or suitability for any particular purpose of the information. Persons should not rely on the information shown in this document to make any decision with financial or legal implications and should instead rely on their own enquiries. To the full extent that it is able to do so in law, Council disclaims all liability (including liability in negligence) for all costs, losses and damages (including indirect and consequential costs, losses and damages) caused by or arising from anyone using or relying on the information shown in this document for any purpose whatsoever. © Copyright Moreton Bay Regional Council 2019

DCDB (Version April 2016) is reproduced with the permission of the State of Queensland



OM-19 BFH
Overlay Map

Z:\MapData\GISData\Planning_Division\01 Planning Scheme Amendments\01 Proposed\Tabred Amendment 102_Post Consultation and State Approval\Version 201902_M005\OM Bushfire_Hazard.mxd



PLANNING SCHEME OVERLAY MAP - BUSHFIRE HAZARD

Property boundaries

State bushfire prone area (State mapping July 2015)

- Very high Potential Bushfire Intensity
- High Potential Bushfire Intensity
- Medium Potential Bushfire Intensity
- Potential Impact Buffer

Please read the following notes about this overlay map:

This overlay map only affects you if your property is identified in a State bushfire prone area, and you wish to develop. It does not apply when proposing a change in use in the General Residential zone, Centre zone, Industry zone and Township zone.

Under State Government requirements, planning schemes must identify an area where bushfire hazard provisions apply. This overlay map shows Bushfire Prone Areas and comprises all land with the potential to support a significant bushfire or the potential to be subject to significant bushfire attack.

This map has been provided by the State Government and is the latest information available to council at the time of adoption.

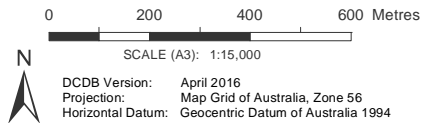
The Bushfire Prone Area includes potentially hazardous vegetation identified with a medium, high, or very high potential bushfire intensity.

Land that could be subject to significant bushfire attack from embers, flames or radiant heat is included in a Potential Impact Buffer with a default width of 100m from all areas of medium, high or very high potential bushfire intensity.

Refer to the relevant zone code, local plan code and/or development code for requirements associated with this overlay map.

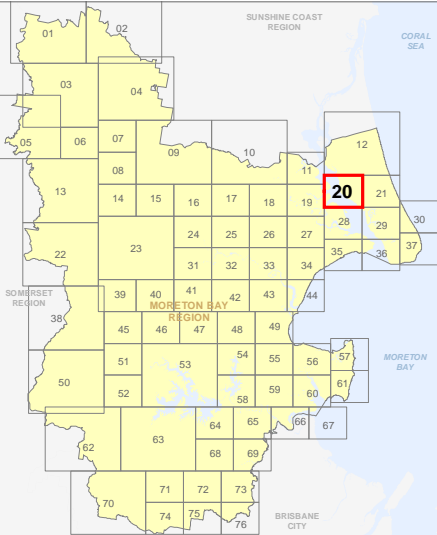
For further information regarding this overlay, please refer to the Bushfire Prone Area information sheet on Council's planning scheme website (www.moretonbay.qld.gov.au/mbrcplanningscheme) or contact council on 3205 0555.

Effective on and from XXXXX



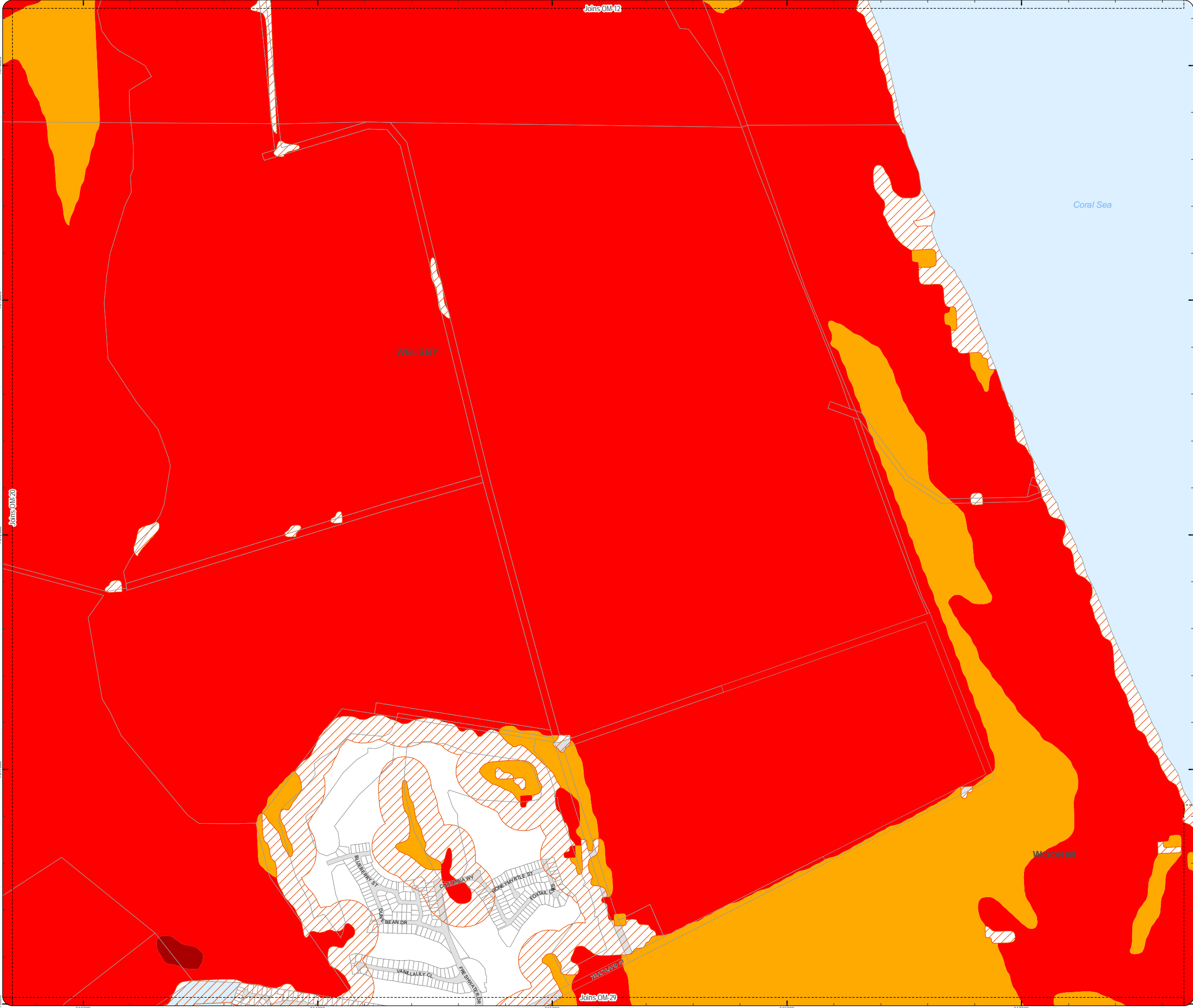
DISCLAIMER: Some of the information shown in this document has been provided to Council from external third parties. Council makes no representation and gives no warranty about the accuracy, reliability, completeness or suitability for any particular purpose of the information. Persons should not rely on the information shown in this document to make any decision with financial or legal implications and should instead rely on their own enquiries. To the full extent that it is able to do so in law, Council disclaims all liability (including liability in negligence) for all costs, losses and damages (including indirect and consequential costs, losses and damages) caused by or arising from anyone using or relying on the information shown in this document for any purpose whatsoever. © Copyright Moreton Bay Regional Council 2019

DCDB (Version April 2016) is reproduced with the permission of the State of Queensland



OM-20 BFH
Overlay Map

Z:\MapData\GISData\Planning_Division\01 Planning Scheme Amendments\01 Proposed\Tabred Amendment 102_Post Consultation and State Approval\Version 201902_M02\OM Bushfire_Hazard.mxd



**PLANNING SCHEME
OVERLAY MAP - BUSHFIRE HAZARD**

Property boundaries

State bushfire prone area (State mapping July 2015)

- Very high Potential Bushfire Intensity
- High Potential Bushfire Intensity
- Medium Potential Bushfire Intensity
- Potential Impact Buffer

Please read the following notes about this overlay map:

This overlay map only affects you if your property is identified in a State bushfire prone area, and you wish to develop. It does not apply when proposing a change in use in the General Residential zone, Centre zone, Industry zone and Township zone.

Under State Government requirements, planning schemes must identify an area where bushfire hazard provisions apply. This overlay map shows Bushfire Prone Areas and comprises all land with the potential to support a significant bushfire or the potential to be subject to significant bushfire attack.

This map has been provided by the State Government and is the latest information available to council at the time of adoption.

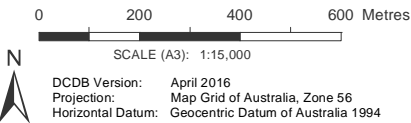
The Bushfire Prone Area includes potentially hazardous vegetation identified with a medium, high, or very high potential bushfire intensity.

Land that could be subject to significant bushfire attack from embers, flames or radiant heat is included in a Potential Impact Buffer with a default width of 100m from all areas of medium, high or very high potential bushfire intensity.

Refer to the relevant zone code, local plan code and/or development code for requirements associated with this overlay map.

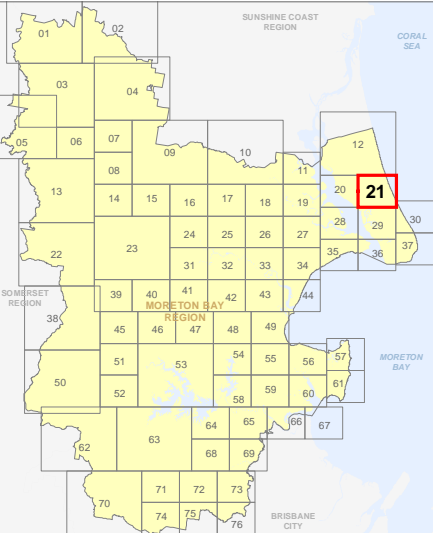
For further information regarding this overlay, please refer to the Bushfire Prone Area information sheet on Council's planning scheme website (www.moretonbay.qld.gov.au/mbr/planningscheme) or contact council on 3205 0555.

Effective on and from XXXXX



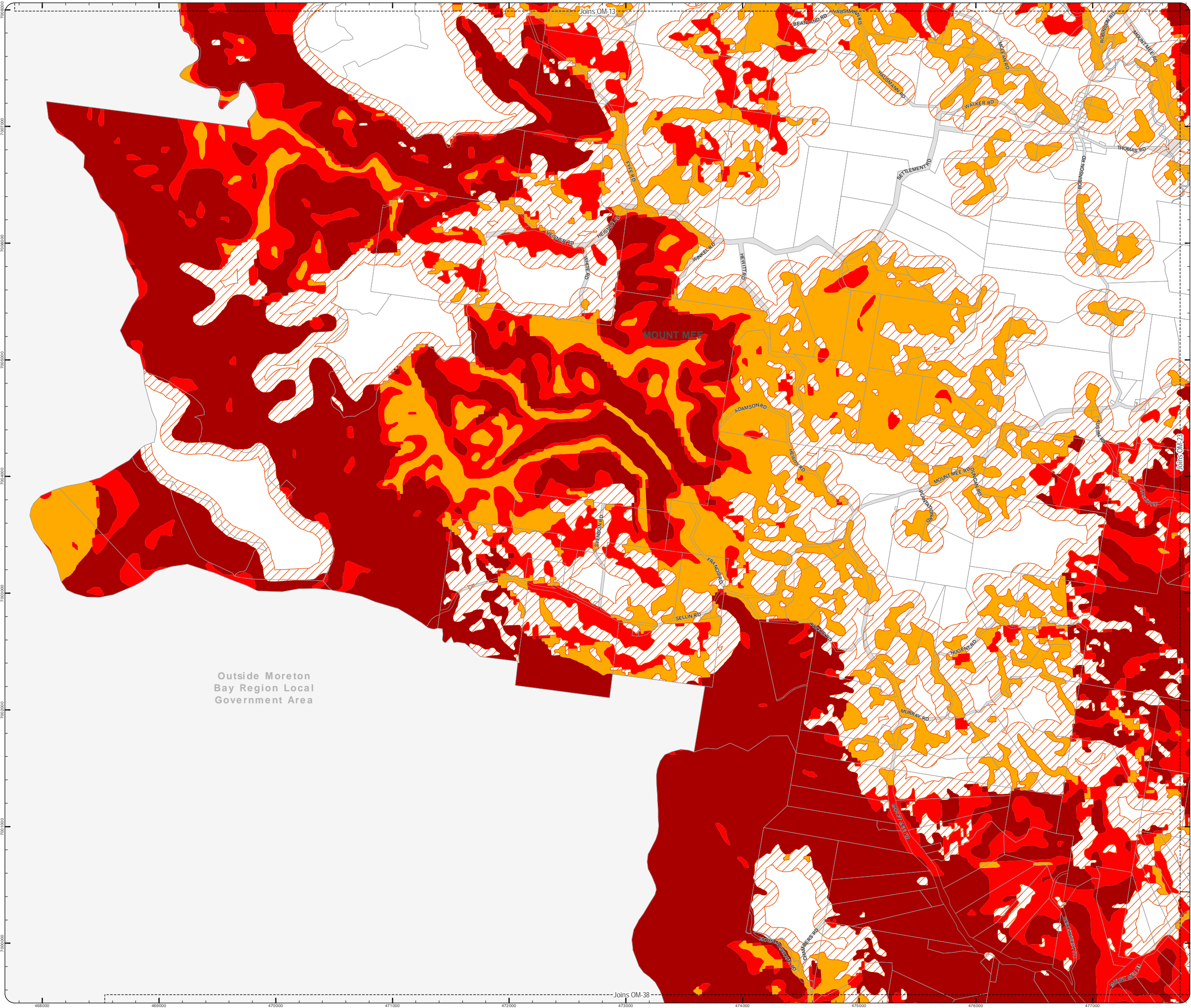
DISCLAIMER: Some of the information shown in this document has been provided to Council from external third parties. Council makes no representation and gives no warranty about the accuracy, reliability, completeness or suitability for any particular purpose of the information. Persons should not rely on the information shown in this document to make any decision with financial or legal implications and should instead rely on their own enquiries. To the full extent that it is able to do so in law, Council disclaims all liability (including liability in negligence) for all costs, losses and damages (including indirect and consequential costs, losses and damages) caused by or arising from anyone using or relying on the information shown in this document for any purpose whatsoever. © Copyright Moreton Bay Regional Council 2019

DCDB (Version April 2016) is reproduced with the permission of the State of Queensland



**OM-21 BFH
Overlay Map**

Z:\MapData\GISData\Planning_Division\01 Planning Scheme Amendments\01 Proposed\Tabored Amendment 102_Pest Consultation and State Approval Version 201902_MXDoc\OM Bushfire_Hazard.mxd



PLANNING SCHEME
OVERLAY MAP - BUSHFIRE HAZARD

Property boundaries

- State bushfire prone area (State mapping July 2015)
- Very high Potential Bushfire Intensity
 - High Potential Bushfire Intensity
 - Medium Potential Bushfire Intensity
 - Potential Impact Buffer

Please read the following notes about this overlay map:

This overlay map only affects you if your property is identified in a State bushfire prone area, and you wish to develop. It does not apply when proposing a change in use in the General Residential zone, Centre zone, Industry zone and Township zone.

Under State Government requirements, planning schemes must identify an area where bushfire hazard provisions apply. This overlay map shows Bushfire Prone Areas and comprises all land with the potential to support a significant bushfire or the potential to be subject to significant bushfire attack.

This map has been provided by the State Government and is the latest information available to council at the time of adoption.

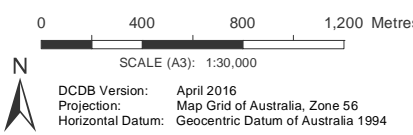
The Bushfire Prone Area includes potentially hazardous vegetation identified with a medium, high, or very high potential bushfire intensity.

Land that could be subject to significant bushfire attack from embers, flames or radiant heat is included in a Potential Impact Buffer with a default width of 100m from all areas of medium, high or very high potential bushfire intensity.

Refer to the relevant zone code, local plan code and/or development code for requirements associated with this overlay map.

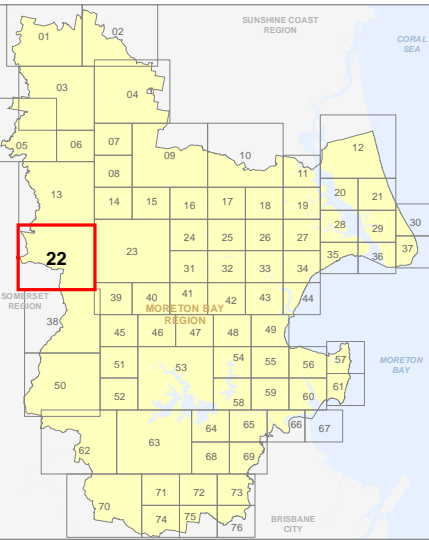
For further information regarding this overlay, please refer to the Bushfire Prone Area information sheet on Council's planning scheme website (www.moretonbay.qld.gov.au/mbr/planningscheme) or contact council on 3205 0555.

Effective on and from XXXXX




DISCLAIMER: Some of the information shown in this document has been provided to Council from external third parties. Council makes no representation and gives no warranty about the accuracy, reliability, completeness or suitability for any particular purpose of the information. Persons should not rely on the information shown in this document to make any decision with financial or legal implications and should instead rely on their own enquiries. To the full extent that it is able to do so in law, Council disclaims all liability (including liability in negligence) for all costs, losses and damages (including indirect and consequential costs, losses and damages) caused by or arising from anyone using or relying on the information shown in this document for any purpose whatsoever. © Copyright Moreton Bay Regional Council 2019

DCDB (Version April 2016) is reproduced with the permission of the State of Queensland



OM-22 BFH
Overlay Map



PLANNING SCHEME
OVERLAY MAP - BUSHFIRE HAZARD

Property boundaries

State bushfire prone area (State mapping July 2015)

- Very high Potential Bushfire Intensity
- High Potential Bushfire Intensity
- Medium Potential Bushfire Intensity
- Potential Impact Buffer

Please read the following notes about this overlay map:

This overlay map only affects you if your property is identified in a State bushfire prone area, and you wish to develop. It does not apply when proposing a change in use in the General Residential zone, Centre zone, Industry zone and Township zone.

Under State Government requirements, planning schemes must identify an area where bushfire hazard provisions apply. This overlay map shows Bushfire Prone Areas and comprises all land with the potential to support a significant bushfire or the potential to be subject to significant bushfire attack.

This map has been provided by the State Government and is the latest information available to council at the time of adoption.

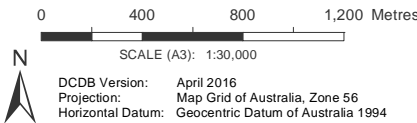
The Bushfire Prone Area includes potentially hazardous vegetation identified with a medium, high, or very high potential bushfire intensity.

Land that could be subject to significant bushfire attack from embers, flames or radiant heat is included in a Potential Impact Buffer with a default width of 100m from all areas of medium, high or very high potential bushfire intensity.

Refer to the relevant zone code, local plan code and/or development code for requirements associated with this overlay map.

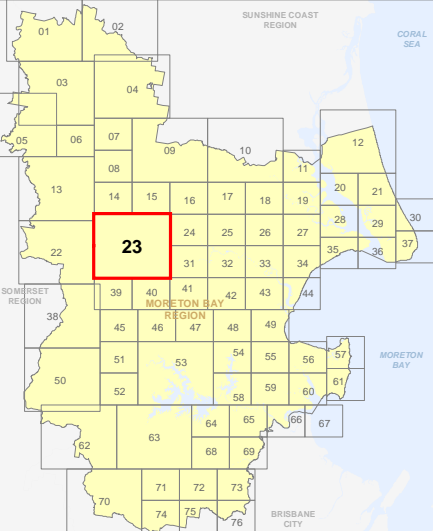
For further information regarding this overlay, please refer to the Bushfire Prone Area information sheet on Council's planning scheme website (www.moretonbay.qld.gov.au/mbr/planningscheme) or contact council on 3205 0555.

Effective on and from XXXXX

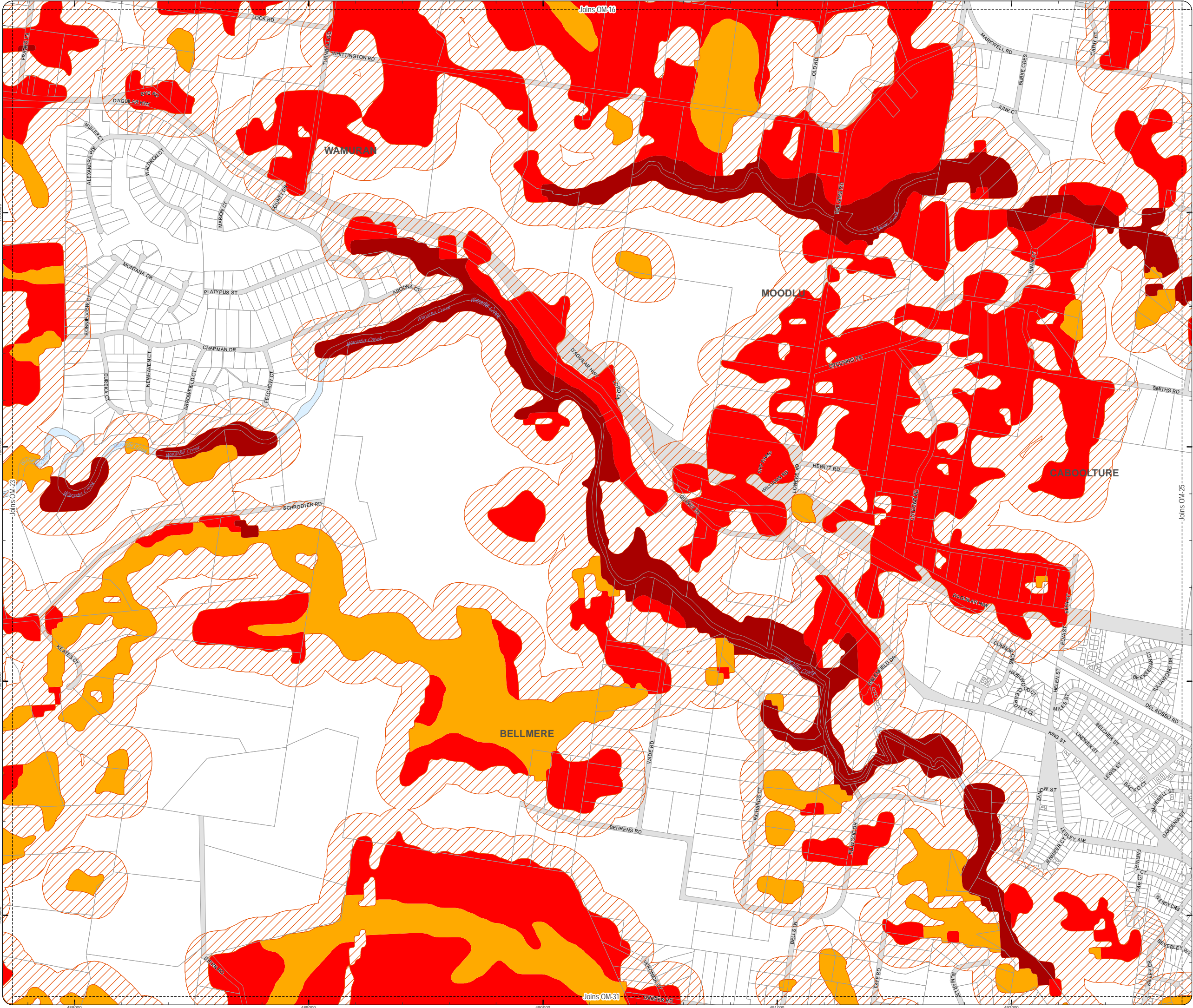


DISCLAIMER: Some of the information shown in this document has been provided to Council from external third parties. Council makes no representation and gives no warranty about the accuracy, reliability, completeness or suitability for any particular purpose of the information. Persons should not rely on the information shown in this document to make any decision with financial or legal implications and should instead rely on their own enquiries. To the full extent that it is able to do so in law, Council disclaims all liability (including liability in negligence) for all costs, losses and damages (including indirect and consequential costs, losses and damages) caused by or arising from anyone using or relying on the information shown in this document for any purpose whatsoever. © Copyright Moreton Bay Regional Council 2019

DCDB (Version April 2016) is reproduced with the permission of the State of Queensland



OM-23 BFH
Overlay Map



PLANNING SCHEME
OVERLAY MAP - BUSHFIRE HAZARD

Property boundaries

State bushfire prone area (State mapping July 2015)

- Very high Potential Bushfire Intensity
- High Potential Bushfire Intensity
- Medium Potential Bushfire Intensity
- Potential Impact Buffer

Please read the following notes about this overlay map:

This overlay map only affects you if your property is identified in a State bushfire prone area, and you wish to develop. It does not apply when proposing a change in use in the General Residential zone, Centre zone, Industry zone and Township zone.

Under State Government requirements, planning schemes must identify an area where bushfire hazard provisions apply. This overlay map shows Bushfire Prone Areas and comprises all land with the potential to support a significant bushfire or the potential to be subject to significant bushfire attack.

This map has been provided by the State Government and is the latest information available to council at the time of adoption.

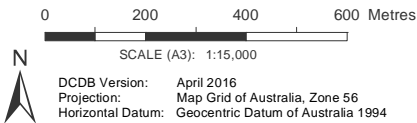
The Bushfire Prone Area includes potentially hazardous vegetation identified with a medium, high, or very high potential bushfire intensity.

Land that could be subject to significant bushfire attack from embers, flames or radiant heat is included in a Potential Impact Buffer with a default width of 100m from all areas of medium, high or very high potential bushfire intensity.

Refer to the relevant zone code, local plan code and/or development code for requirements associated with this overlay map.

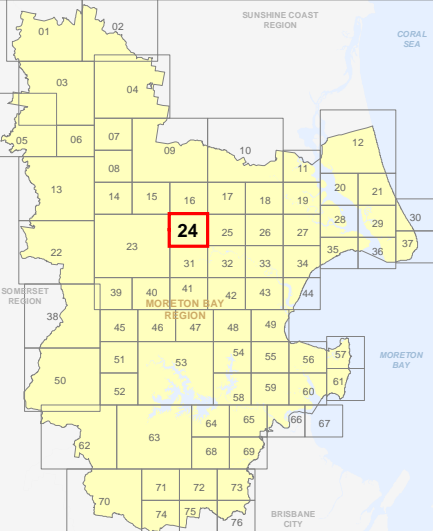
For further information regarding this overlay, please refer to the Bushfire Prone Area information sheet on Council's planning scheme website (www.moretonbay.qld.gov.au/mbr/planningscheme) or contact council on 3205 0555.

Effective on and from XXXXX

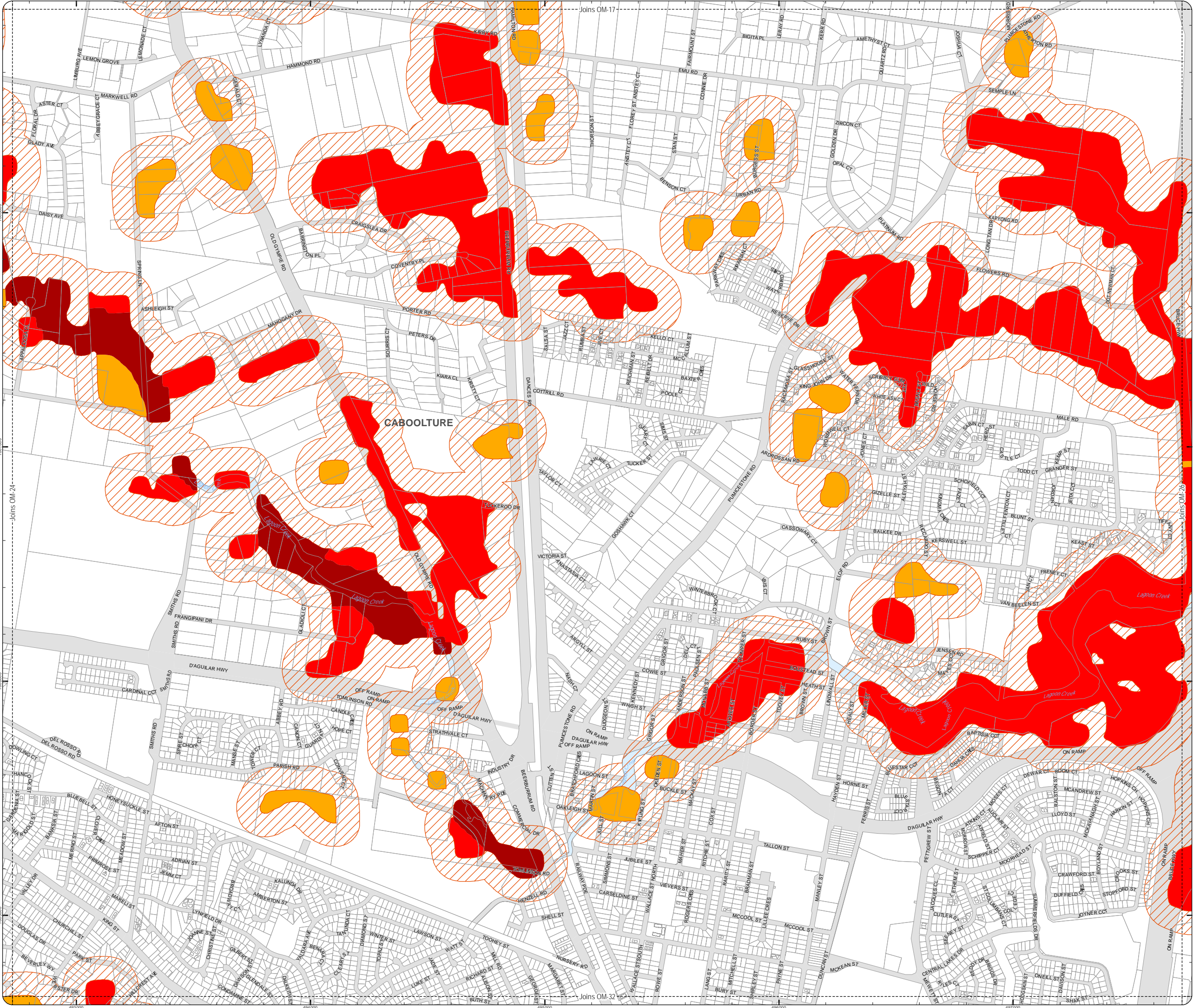


DISCLAIMER: Some of the information shown in this document has been provided to Council from external third parties. Council makes no representation and gives no warranty about the accuracy, reliability, completeness or suitability for any particular purpose of the information. Persons should not rely on the information shown in this document to make any decision with financial or legal implications and should instead rely on their own enquiries. To the full extent that it is able to do so in law, Council disclaims all liability (including liability in negligence) for all costs, losses and damages (including indirect and consequential costs, losses and damages) caused by or arising from anyone using or relying on the information shown in this document for any purpose whatsoever. © Copyright Moreton Bay Regional Council 2019

DCDB (Version April 2016) is reproduced with the permission of the State of Queensland



OM-24 BFH
Overlay Map



PLANNING SCHEME
OVERLAY MAP - BUSHFIRE HAZARD

Property boundaries

State bushfire prone area (State mapping July 2015)

- Very high Potential Bushfire Intensity
- High Potential Bushfire Intensity
- Medium Potential Bushfire Intensity
- Potential Impact Buffer

Please read the following notes about this overlay map:

This overlay map only affects you if your property is identified in a State bushfire prone area, and you wish to develop. It does not apply when proposing a change in use in the General Residential zone, Centre zone, Industry zone and Township zone.

Under State Government requirements, planning schemes must identify an area where bushfire hazard provisions apply. This overlay map shows Bushfire Prone Areas and comprises all land with the potential to support a significant bushfire or the potential to be subject to significant bushfire attack.

This map has been provided by the State Government and is the latest information available to council at the time of adoption.

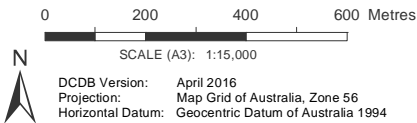
The Bushfire Prone Area includes potentially hazardous vegetation identified with a medium, high, or very high potential bushfire intensity.

Land that could be subject to significant bushfire attack from embers, flames or radiant heat is included in a Potential Impact Buffer with a default width of 100m from all areas of medium, high or very high potential bushfire intensity.

Refer to the relevant zone code, local plan code and/or development code for requirements associated with this overlay map.

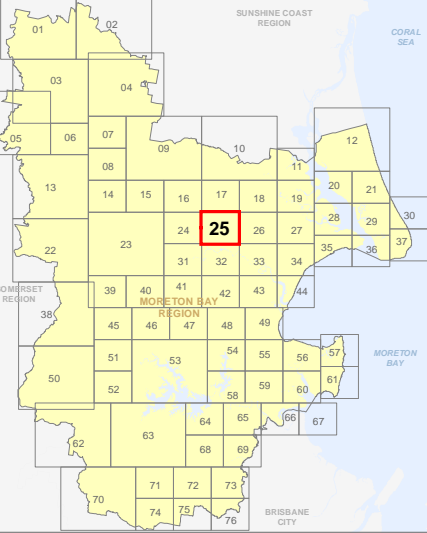
For further information regarding this overlay, please refer to the Bushfire Prone Area information sheet on Council's planning scheme website (www.moretonbay.qld.gov.au/mbr/planningscheme) or contact council on 3205 0555.

Effective on and from XXXXX



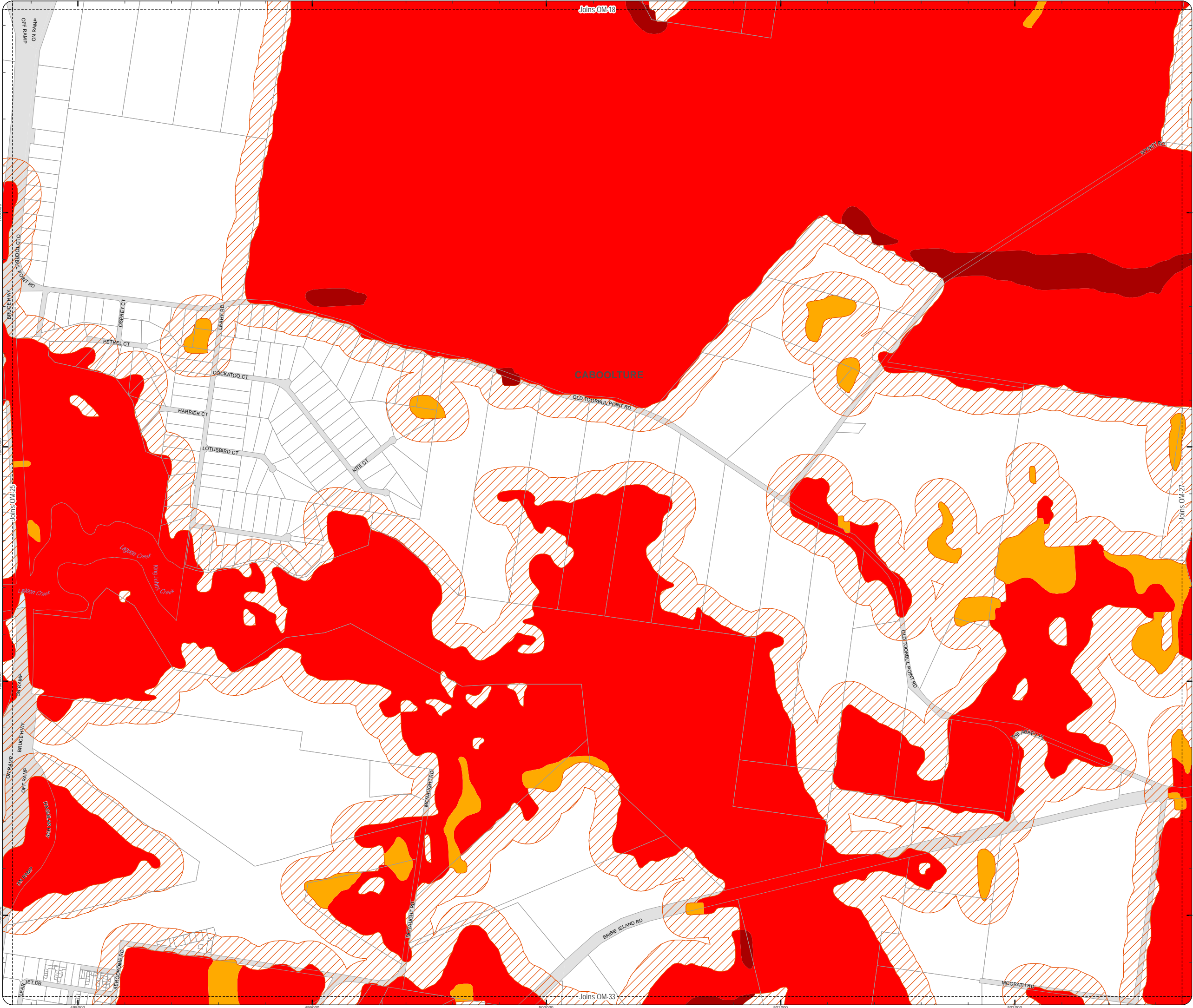
DISCLAIMER: Some of the information shown in this document has been provided to Council from external third parties. Council makes no representation and gives no warranty about the accuracy, reliability, completeness or suitability for any particular purpose of the information. Persons should not rely on the information shown in this document to make any decision with financial or legal implications and should instead rely on their own enquiries. To the full extent that it is able to do so in law, Council disclaims all liability (including liability in negligence) for all costs, losses and damages (including indirect and consequential costs, losses and damages) caused by or arising from anyone using or relying on the information shown in this document for any purpose whatsoever. © Copyright Moreton Bay Regional Council 2019

DCDB (Version April 2016) is reproduced with the permission of the State of Queensland



OM-25 BFH
Overlay Map

Z:\MapData\GISData\Planning_Division\01 Planning Scheme\Amendments\01 Proposed Tailored Amendment 102_Post Consultation and State Approval Version 201902_MXDocs\OM Bushfire_Hazard.mxd



PLANNING SCHEME
OVERLAY MAP - BUSHFIRE HAZARD

Property boundaries

State bushfire prone area (State mapping July 2015)

- Very high Potential Bushfire Intensity
- High Potential Bushfire Intensity
- Medium Potential Bushfire Intensity
- Potential Impact Buffer

Please read the following notes about this overlay map:

This overlay map only affects you if your property is identified in a State bushfire prone area, and you wish to develop. This overlay map does not apply when proposing a change in use in the General Residential zone, Centre zone, Industry zone and Township zone.

Under State Government requirements, planning schemes must identify an area where bushfire hazard provisions apply. This overlay map shows Bushfire Prone Areas and comprises all land with the potential to support a significant bushfire or the potential to be subject to significant bushfire attack.

This map has been provided by the State Government and is the latest information available to council at the time of adoption.

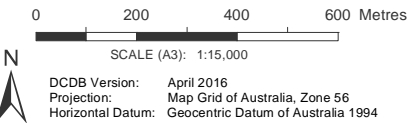
The Bushfire Prone Area includes potentially hazardous vegetation identified with a medium, high, or very high potential bushfire intensity.

Land that could be subject to significant bushfire attack from embers, flames or radiant heat is included in a Potential Impact Buffer with a default width of 100m from all areas of medium, high or very high potential bushfire intensity.

Refer to the relevant zone code, local plan code and/or development code for requirements associated with this overlay map.

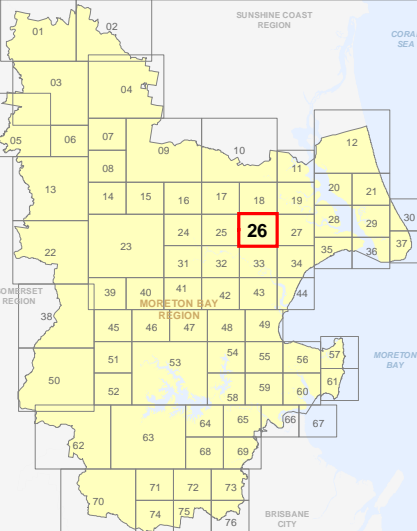
For further information regarding this overlay, please refer to the Bushfire Prone Area information sheet on Council's planning scheme website (www.moretonbay.qld.gov.au/mbr/planningscheme) or contact council on 3205 0555.

Effective on and from XXXXX




DISCLAIMER: Some of the information shown in this document has been provided to Council from external third parties. Council makes no representation and gives no warranty about the accuracy, reliability, completeness or suitability for any particular purpose of the information. Persons should not rely on the information shown in this document to make any decision with financial or legal implications and should instead rely on their own enquiries. To the full extent that it is able to do so in law, Council disclaims all liability (including liability in negligence) for all costs, losses and damages (including indirect and consequential costs, losses and damages) caused by or arising from anyone using or relying on the information shown in this document for any purpose whatsoever. © Copyright Moreton Bay Regional Council 2019

DCDB (Version April 2016) is reproduced with the permission of the State of Queensland



OM-26 BFH
Overlay Map

Z:\MapData\GISData\Planning_Division\01 Planning Scheme\Amendments\01 Proposed\Tailored Amendment 102_Post Consultation and State Approval Version 201902_MX005\OM Bushfire_Hazard.mxd



PLANNING SCHEME
OVERLAY MAP - BUSHFIRE HAZARD

Property boundaries

State bushfire prone area (State mapping July 2015)

- Very high Potential Bushfire Intensity
- High Potential Bushfire Intensity
- Medium Potential Bushfire Intensity
- Potential Impact Buffer

Please read the following notes about this overlay map:

This overlay map only affects you if your property is identified in a State bushfire prone area, and you wish to develop. It does not apply when proposing a change in use in the General Residential zone, Centre zone, Industry zone and Township zone.

Under State Government requirements, planning schemes must identify an area where bushfire hazard provisions apply. This overlay map shows Bushfire Prone Areas and comprises all land with the potential to support a significant bushfire or the potential to be subject to significant bushfire attack.

This map has been provided by the State Government and is the latest information available to council at the time of adoption.

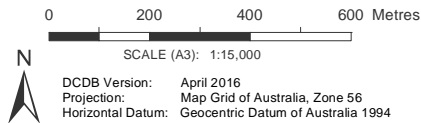
The Bushfire Prone Area includes potentially hazardous vegetation identified with a medium, high, or very high potential bushfire intensity.

Land that could be subject to significant bushfire attack from embers, flames or radiant heat is included in a Potential Impact Buffer with a default width of 100m from all areas of medium, high or very high potential bushfire intensity.

Refer to the relevant zone code, local plan code and/or development code for requirements associated with this overlay map.

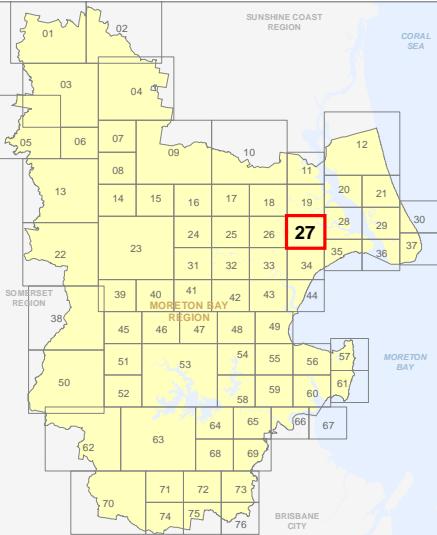
For further information regarding this overlay, please refer to the Bushfire Prone Area information sheet on Council's planning scheme website (www.moretonbay.qld.gov.au/mbr/planningscheme) or contact council on 3205 0555.

Effective on and from XXXXX

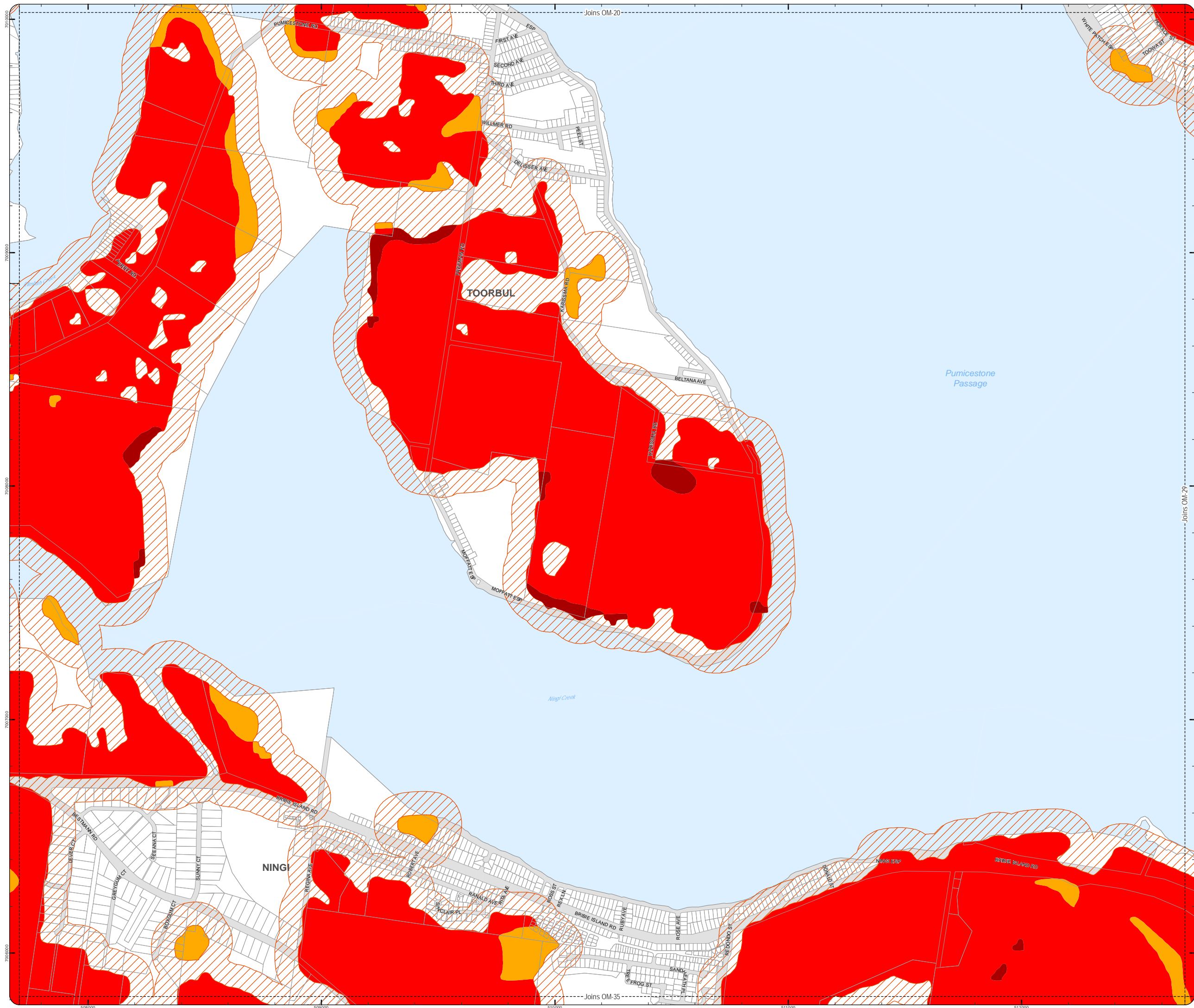


DISCLAIMER: Some of the information shown in this document has been provided to Council from external third parties. Council makes no representation and gives no warranty about the accuracy, reliability, completeness or suitability for any particular purpose of the information. Persons should not rely on the information shown in this document to make any decision with financial or legal implications and should instead rely on their own enquiries. To the full extent that it is able to do so in law, Council disclaims all liability (including liability in negligence) for all costs, losses and damages (including indirect and consequential costs, losses and damages) caused by or arising from anyone using or relying on the information shown in this document for any purpose whatsoever. © Copyright Moreton Bay Regional Council 2019

DCDB (Version April 2016) is reproduced with the permission of the State of Queensland







OM-27 BFH
Overlay Map



PLANNING SCHEME OVERLAY MAP - BUSHFIRE HAZARD

- ☐
- Property boundaries

State bushfire prone area (State mapping July 2015)

-  Very high Potential Bushfire Intensity
 High Potential Bushfire Intensity
 Medium Potential Bushfire Intensity
 Potential Impact Buffer

Please read the following notes about this overlay map:

This overlay map only affects you if your property is identified in a State bushfire prone area, and you wish to develop. It does not apply when proposing a change in use in the General Residential zone, Centre zone, Industry zone and Township zone.

Under State Government requirements, planning schemes must identify an area where bushfire hazard provisions apply. This overlay map shows Bushfire Prone Areas and comprises all land with the potential to support a significant bushfire or the potential to be subject to significant bushfire attack.

This map has been provided by the State Government and is the latest information available to council at the time of adoption.

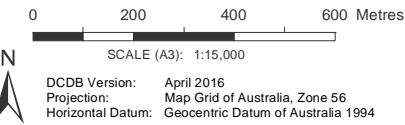
The Bushfire Prone Area includes potentially hazardous vegetation identified with a medium, high, or very high potential bushfire intensity.

Land that could be subject to significant bushfire attack from embers, flames or radiant heat is included in a Potential Impact Buffer with a default width of 100m from all areas of medium, high or very high potential bushfire intensity.

Refer to the relevant zone code, local plan code and/or development code for requirements associated with this overlay map.

For further information regarding this overlay, please refer to the Bushfire Prone Area information sheet on Council's planning scheme website (www.moretonbay.qld.gov.au/mbrclplanningscheme) or contact council on 3205 0555.

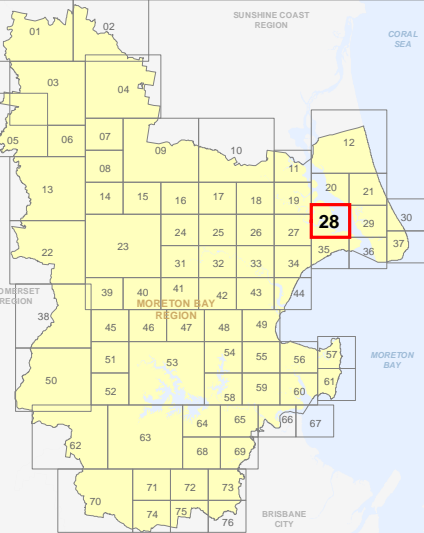
Effective on and from XXXXX



DISCLAIMER: Some of the information shown in this document has been provided to Council from external third parties. Council makes no representation and gives no warranty about the accuracy, reliability, completeness or suitability for any particular purpose of the information. Persons should not rely on the information shown in this document to make any decision with financial or legal implications and should instead rely on their own enquiries. To the full extent that it is able to do so in law, Council disclaims all liability (including liability in negligence) for all costs, losses and damages (including indirect and consequential costs, losses and damages) caused by or arising from anyone using or relying on the information shown in this document for any purpose whatsoever.

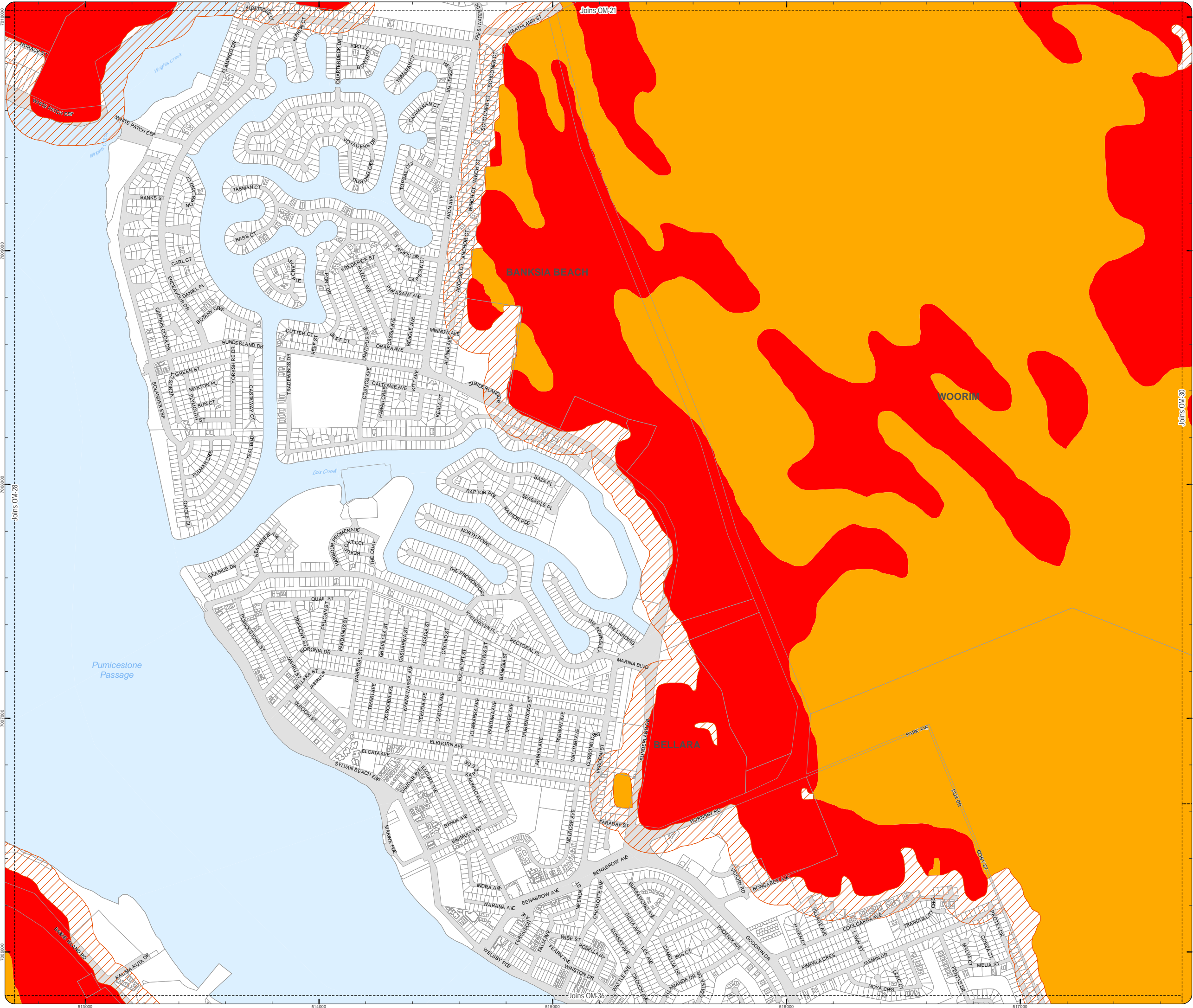
© Copyright Moreton Bay Regional Council 2019

DCDB (Version April 2016) is reproduced with the permission of the State of Queensland



OM-28 BFH Overlay Map

Z:\MapData\GISData\Planning\Division\01 Planning Scheme Amendments\01 Proposed\Tabred Amendment 102_Post Consultation and State Approval\Version 201902_M02\OM-Bushfire_Hazard.mxd



PLANNING SCHEME
OVERLAY MAP - BUSHFIRE HAZARD

Property boundaries

State bushfire prone area (State mapping July 2015)

- Very high Potential Bushfire Intensity
- High Potential Bushfire Intensity
- Medium Potential Bushfire Intensity
- Potential Impact Buffer

Please read the following notes about this overlay map:

This overlay map only affects you if your property is identified in a State bushfire prone area, and you wish to develop. It does not apply when proposing a change in use in the General Residential zone, Centre zone, Industry zone and Township zone.

Under State Government requirements, planning schemes must identify an area where bushfire hazard provisions apply. This overlay map shows Bushfire Prone Areas and comprises all land with the potential to support a significant bushfire or the potential to be subject to significant bushfire attack.

This map has been provided by the State Government and is the latest information available to council at the time of adoption.

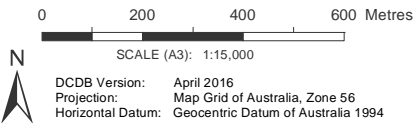
The Bushfire Prone Area includes potentially hazardous vegetation identified with a medium, high, or very high potential bushfire intensity.

Land that could be subject to significant bushfire attack from embers, flames or radiant heat is included in a Potential Impact Buffer with a default width of 100m from all areas of medium, high or very high potential bushfire intensity.

Refer to the relevant zone code, local plan code and/or development code for requirements associated with this overlay map.

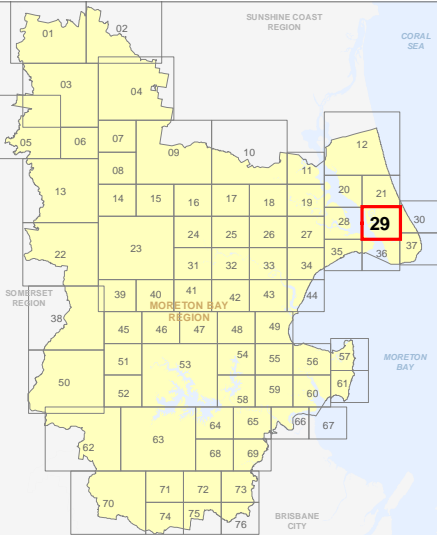
For further information regarding this overlay, please refer to the Bushfire Prone Area information sheet on Council's planning scheme website (www.moretonbay.qld.gov.au/mbr/planningscheme) or contact council on 3205 0555.

Effective on and from XXXXX



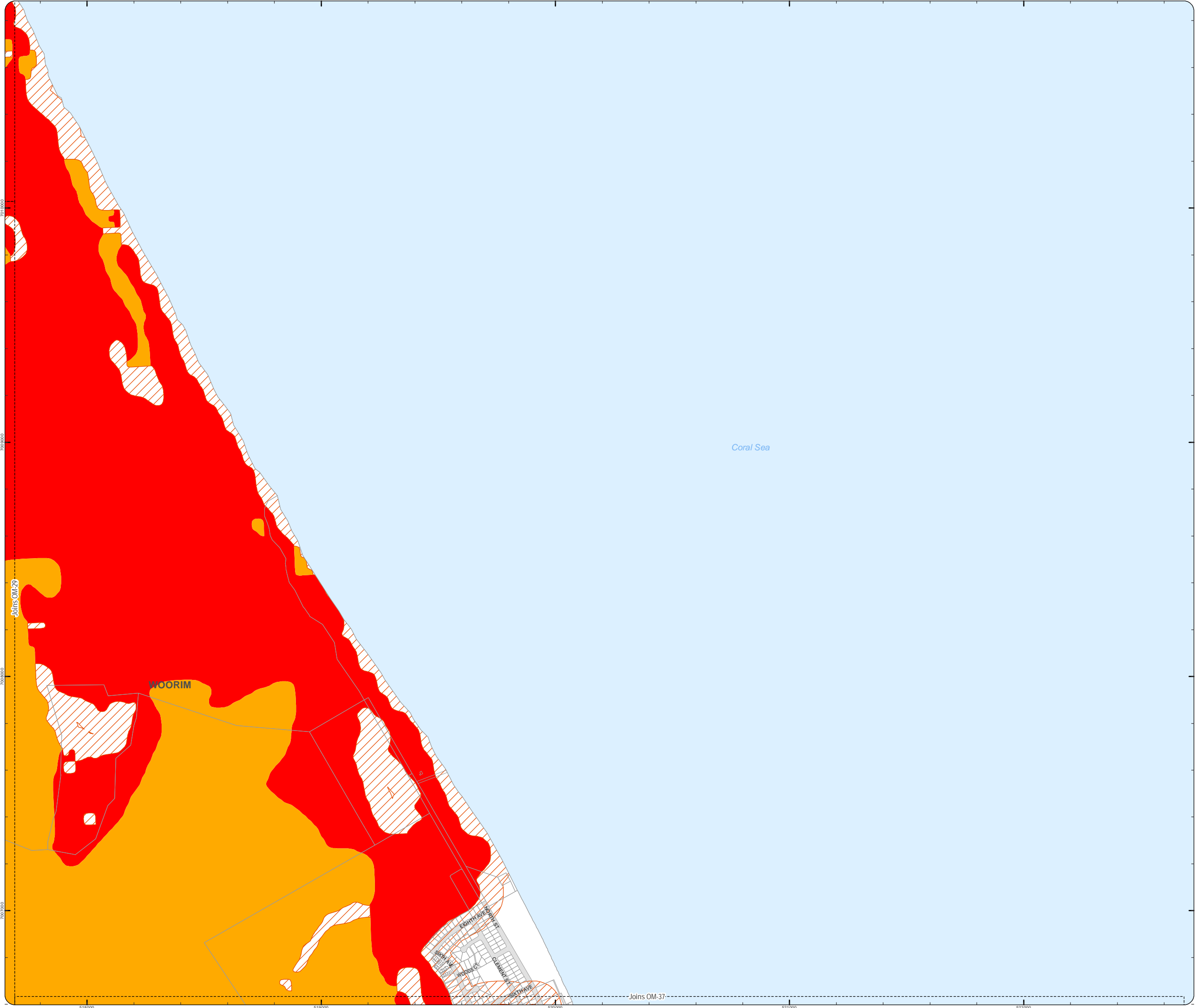
DISCLAIMER: Some of the information shown in this document has been provided to Council from external third parties. Council makes no representation and gives no warranty about the accuracy, reliability, completeness or suitability for any particular purpose of the information. Persons should not rely on the information shown in this document to make any decision with financial or legal implications and should instead rely on their own enquiries. To the full extent that it is able to do so in law, Council disclaims all liability (including liability in negligence) for all costs, losses and damages (including indirect and consequential costs, losses and damages) caused by or arising from anyone using or relying on the information shown in this document for any purpose whatsoever. © Copyright Moreton Bay Regional Council 2019

DCDB (Version April 2016) is reproduced with the permission of the State of Queensland



OM-29 BFH
Overlay Map

Z:\MapData\GISData\Planning_Division\01 Planning Scheme\Amendments\01 Proposed\Tailored Amendment 102_Post Consultation and State Approval Version 201902_Moreton Bay Bushfire Hazard.mxd



PLANNING SCHEME
OVERLAY MAP - BUSHFIRE HAZARD

Property boundaries

State bushfire prone area (State mapping July 2015)

- Very high Potential Bushfire Intensity
- High Potential Bushfire Intensity
- Medium Potential Bushfire Intensity
- Potential Impact Buffer

Please read the following notes about this overlay map:

This overlay map only affects you if your property is identified in a State bushfire prone area, and you wish to develop. It does not apply when proposing a change in use in the General Residential zone, Centre zone, Industry zone and Township zone.

Under State Government requirements, planning schemes must identify an area where bushfire hazard provisions apply. This overlay map shows Bushfire Prone Areas and comprises all land with the potential to support a significant bushfire or the potential to be subject to significant bushfire attack.

This map has been provided by the State Government and is the latest information available to council at the time of adoption.

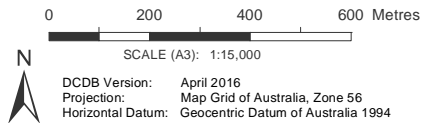
The Bushfire Prone Area includes potentially hazardous vegetation identified with a medium, high, or very high potential bushfire intensity.

Land that could be subject to significant bushfire attack from embers, flames or radiant heat is included in a Potential Impact Buffer with a default width of 100m from all areas of medium, high or very high potential bushfire intensity.

Refer to the relevant zone code, local plan code and/or development code for requirements associated with this overlay map.

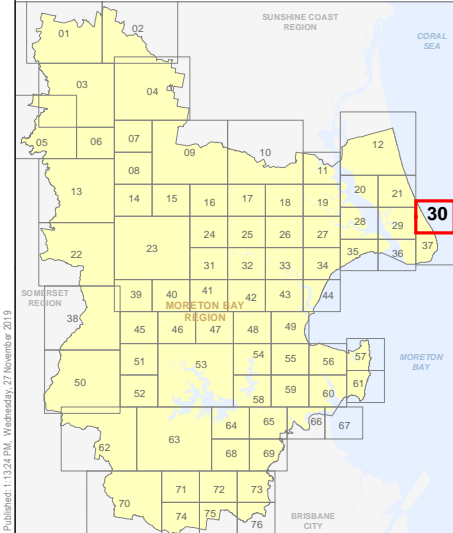
For further information regarding this overlay, please refer to the Bushfire Prone Area information sheet on Council's planning scheme website (www.moretonbay.qld.gov.au/mbrplanningscheme) or contact council on 3205 0555.

Effective on and from XXXXX

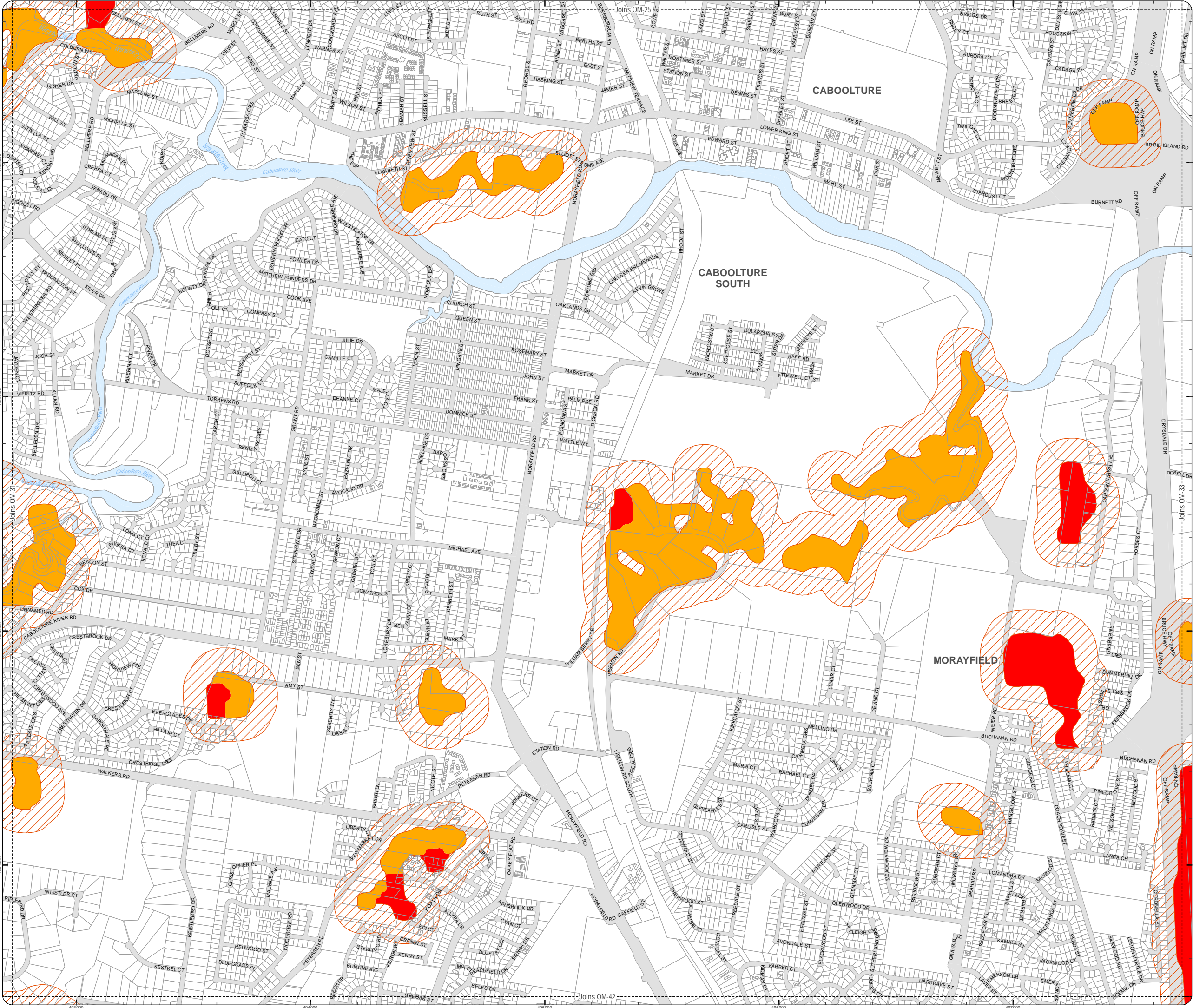


DISCLAIMER: Some of the information shown in this document has been provided to Council from external third parties. Council makes no representation and gives no warranty about the accuracy, reliability, completeness or suitability for any particular purpose of the information. Persons should not rely on the information shown in this document to make any decision with financial or legal implications and should instead rely on their own enquiries. To the full extent that it is able to do so in law, Council disclaims all liability (including liability in negligence) for all costs, losses and damages (including indirect and consequential costs, losses and damages) caused by or arising from anyone using or relying on the information shown in this document for any purpose whatsoever. © Copyright Moreton Bay Regional Council 2019

DCDB (Version April 2016) is reproduced with the permission of the State of Queensland



**OM-30 BFH
Overlay Map**



PLANNING SCHEME
OVERLAY MAP - BUSHFIRE HAZARD

Property boundaries

State bushfire prone area (State mapping July 2015)

- Very high Potential Bushfire Intensity
- High Potential Bushfire Intensity
- Medium Potential Bushfire Intensity
- Potential Impact Buffer

Please read the following notes about this overlay map:

This overlay map only affects you if your property is identified in a State bushfire prone area, and you wish to develop. It does not apply when proposing a change in use in the General Residential zone, Centre zone, Industry zone and Township zone.

Under State Government requirements, planning schemes must identify an area where bushfire hazard provisions apply. This overlay map shows Bushfire Prone Areas and comprises all land with the potential to support a significant bushfire or the potential to be subject to significant bushfire attack.

This map has been provided by the State Government and is the latest information available to council at the time of adoption.

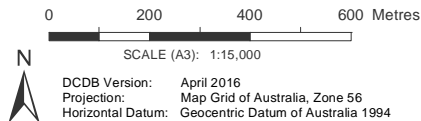
The Bushfire Prone Area includes potentially hazardous vegetation identified with a medium, high, or very high potential bushfire intensity.

Land that could be subject to significant bushfire from embers, flames or radiant heat is included in a Potential Impact Buffer with a default width of 100m from all areas of medium, high or very high potential bushfire intensity.

Refer to the relevant zone code, local plan code and/or development code for requirements associated with this overlay map.

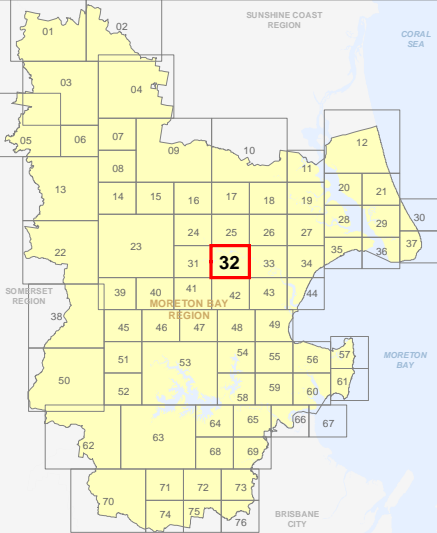
For further information regarding this overlay, please refer to the Bushfire Prone Area information sheet on Council's planning scheme website (www.moretonbay.qld.gov.au/mbr/planningscheme) or contact council on 3205 0555.

Effective on and from XXXXX



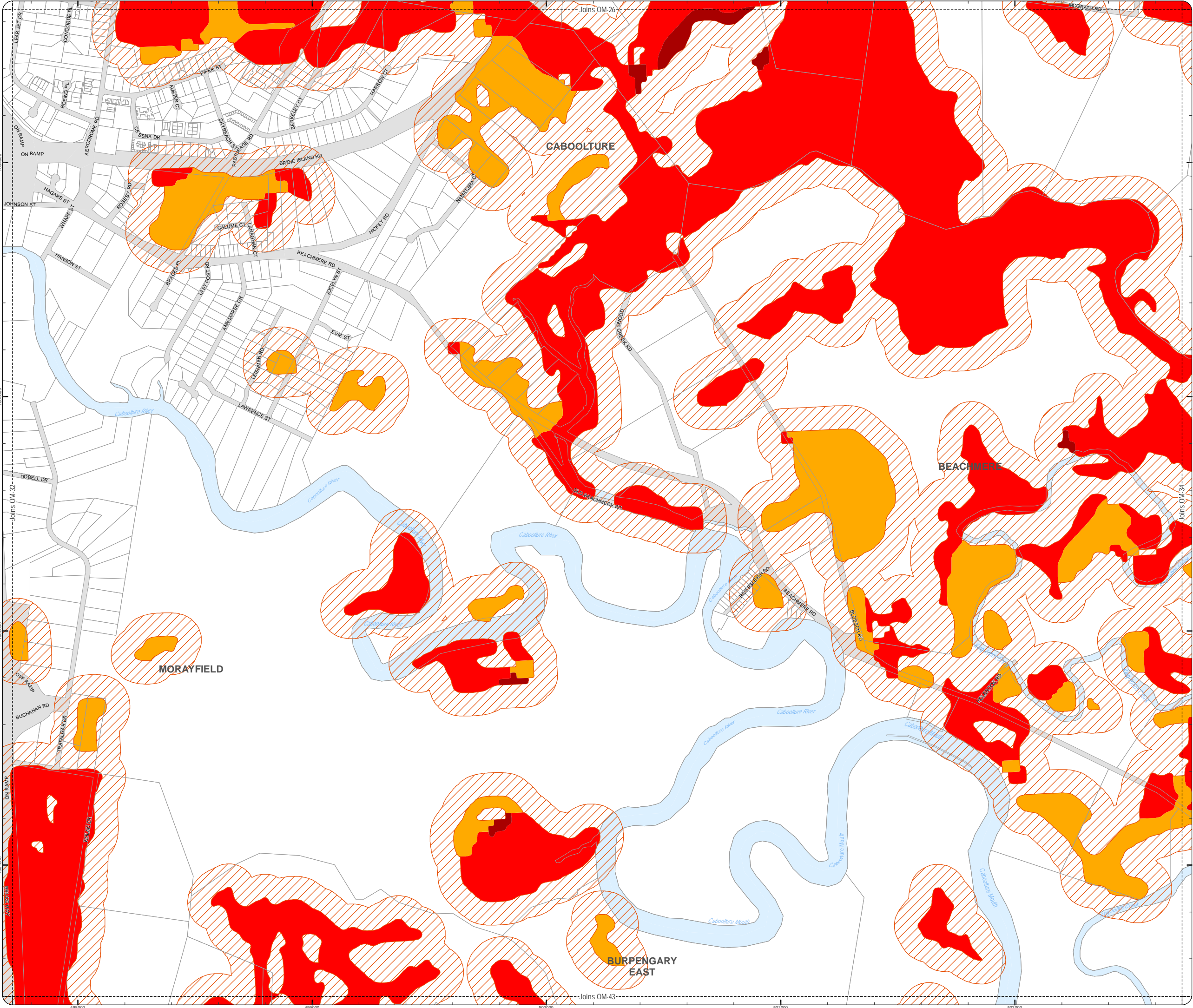
DISCLAIMER: Some of the information shown in this document has been provided to Council from external third parties. Council makes no representation and gives no warranty about the accuracy, reliability, completeness or suitability for any particular purpose of the information. Persons should not rely on the information shown in this document to make any decision with financial or legal implications and should instead rely on their own enquiries. To the full extent that it is able to do so in law, Council disclaims all liability (including liability in negligence) for all costs, losses and damages (including indirect and consequential costs, losses and damages) caused by or arising from anyone using or relying on the information shown in this document for any purpose whatsoever. © Copyright Moreton Bay Regional Council 2019

DCDB (Version April 2016) is reproduced with the permission of the State of Queensland



OM-32 BFH
Overlay Map

Z:\MapData\GISData\Planning_Division\01 Planning Scheme Amendments\01 Proposed\Tabred Amendment\102 Post Consultation and State Approval Version 201902_Moreton Bay Bushfire Hazard.mxd



PLANNING SCHEME
OVERLAY MAP - BUSHFIRE HAZARD

Property boundaries

State bushfire prone area (State mapping July 2015)

- Very high Potential Bushfire Intensity
- High Potential Bushfire Intensity
- Medium Potential Bushfire Intensity
- Potential Impact Buffer

Please read the following notes about this overlay map:

This overlay map only affects you if your property is identified in a State bushfire prone area, and you wish to develop. This overlay map shows Bushfire Prone Areas and comprises all land with the potential to support a significant bushfire or the potential to be subject to significant bushfire attack.

Under State Government requirements, planning schemes must identify an area where bushfire hazard provisions apply. This overlay map shows Bushfire Prone Areas and comprises all land with the potential to support a significant bushfire or the potential to be subject to significant bushfire attack.

This map has been provided by the State Government and is the latest information available to council at the time of adoption.

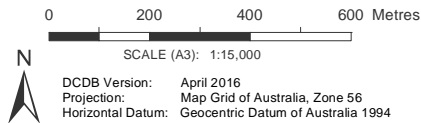
The Bushfire Prone Area includes potentially hazardous vegetation identified with a medium, high, or very high potential bushfire intensity.

Land that could be subject to significant bushfire attack from embers, flames or radiant heat is included in a Potential Impact Buffer with a default width of 100m from all areas of medium, high or very high potential bushfire intensity.

Refer to the relevant zone code, local plan code and/or development code for requirements associated with this overlay map.

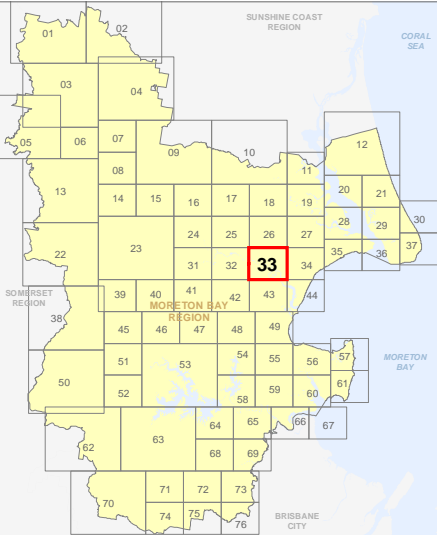
For further information regarding this overlay, please refer to the Bushfire Prone Area information sheet on Council's planning scheme website (www.moretonbay.qld.gov.au/mbr/planningscheme) or contact council on 3205 0555.

Effective on and from XXXXX



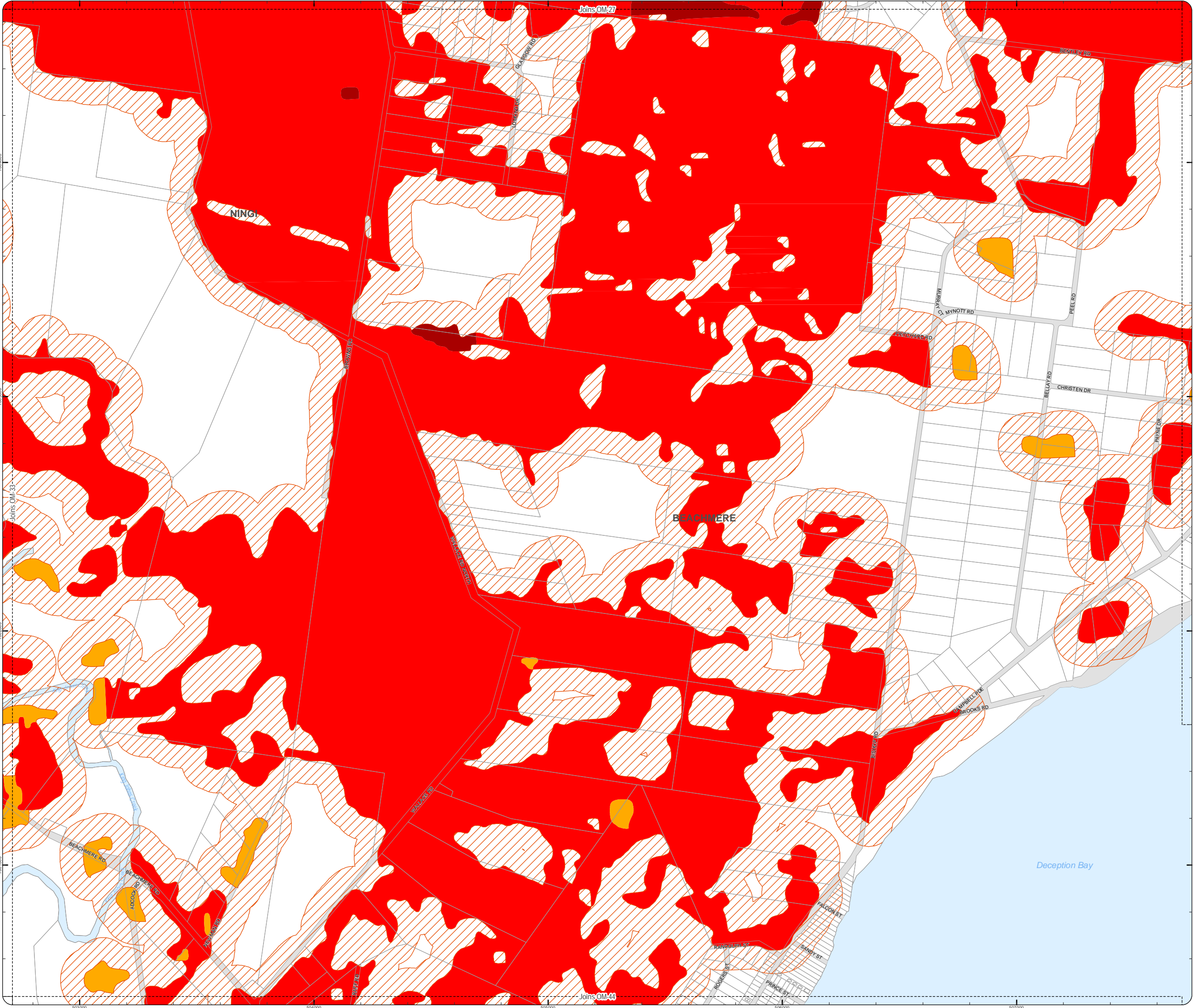
DISCLAIMER: Some of the information shown in this document has been provided to Council from external third parties. Council makes no representation and gives no warranty about the accuracy, reliability, completeness or suitability for any particular purpose of the information. Persons should not rely on the information shown in this document to make any decision with financial or legal implications and should instead rely on their own enquiries. To the full extent that it is able to do so in law, Council disclaims all liability (including liability in negligence) for all costs, losses and damages (including indirect and consequential costs, losses and damages) caused by or arising from anyone using or relying on the information shown in this document for any purpose whatsoever. © Copyright Moreton Bay Regional Council 2019

DCDB (Version April 2016) is reproduced with the permission of the State of Queensland



OM-33 BFH
Overlay Map

Z:\MapData\GISData\Planning_Division\01 Planning Scheme Amendments\01 Proposed Tailored Amendment 102_Post Consultation and State Approval Version 201902_MXDoc\OM Bushfire_Hazard.mxd



PLANNING SCHEME
OVERLAY MAP - BUSHFIRE HAZARD

Property boundaries

State bushfire prone area (State mapping July 2015)

- Very high Potential Bushfire Intensity
- High Potential Bushfire Intensity
- Medium Potential Bushfire Intensity
- Potential Impact Buffer

Please read the following notes about this overlay map:

This overlay map only affects you if your property is identified in a State bushfire prone area, and you wish to develop. This overlay map shows Bushfire Prone Areas and comprises all land with the potential to support a significant bushfire or the potential to be subject to significant bushfire attack.

Under State Government requirements, planning schemes must identify an area where bushfire hazard provisions apply. This overlay map shows Bushfire Prone Areas and comprises all land with the potential to support a significant bushfire or the potential to be subject to significant bushfire attack.

This map has been provided by the State Government and is the latest information available to council at the time of adoption.

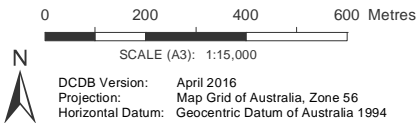
The Bushfire Prone Area includes potentially hazardous vegetation identified with a medium, high, or very high potential bushfire intensity.

Land that could be subject to significant bushfire attack from embers, flames or radiant heat is included in a Potential Impact Buffer with a default width of 100m from all areas of medium, high or very high potential bushfire intensity.

Refer to the relevant zone code, local plan code and/or development code for requirements associated with this overlay map.

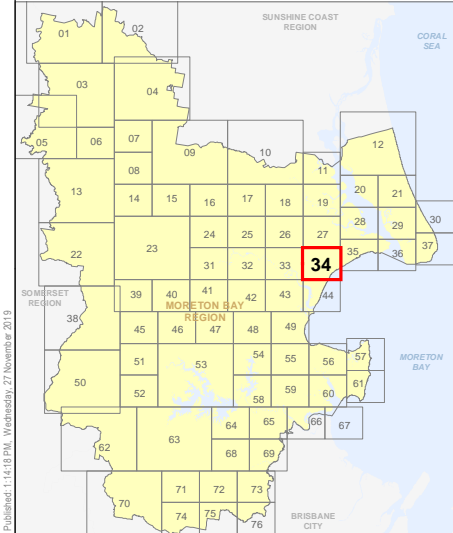
For further information regarding this overlay, please refer to the Bushfire Prone Area information sheet on Council's planning scheme website (www.moretonbay.qld.gov.au/mbr/planningscheme) or contact council on 3205 0555.

Effective on and from XXXXX



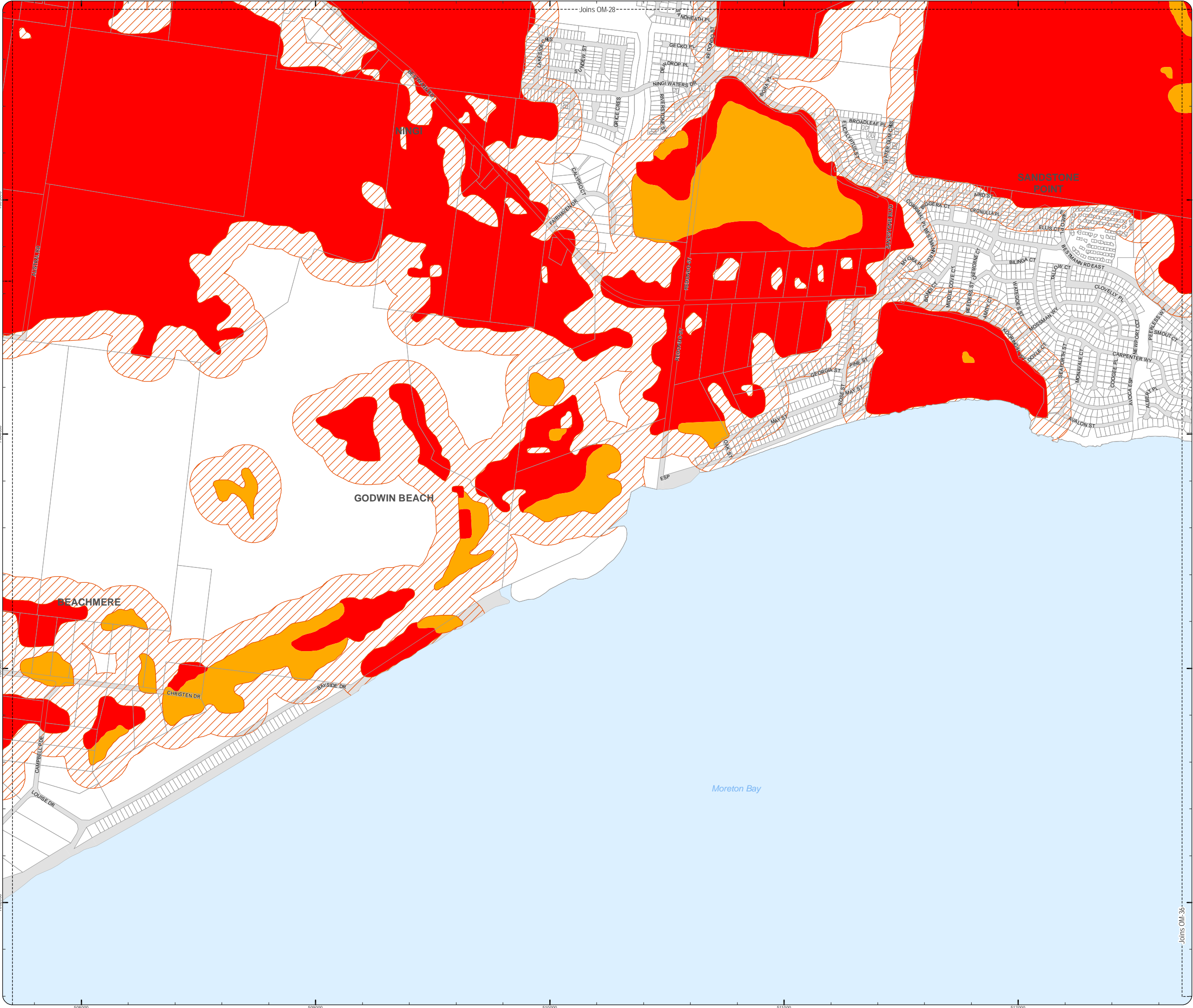
DISCLAIMER: Some of the information shown in this document has been provided to Council from external third parties. Council makes no representation and gives no warranty about the accuracy, reliability, completeness or suitability for any particular purpose of the information. Persons should not rely on the information shown in this document to make any decision with financial or legal implications and should instead rely on their own enquiries. To the full extent that it is able to do so in law, Council disclaims all liability (including liability in negligence) for all costs, losses and damages (including indirect and consequential costs, losses and damages) caused by or arising from anyone using or relying on the information shown in this document for any purpose whatsoever. © Copyright Moreton Bay Regional Council 2019

DCDB (Version April 2016) is reproduced with the permission of the State of Queensland



OM-34 BFH
Overlay Map

Z:\MapData\GISData\Planning_Division\01 Planning Scheme Amendments\01 Proposed\Tailored Amendment\102_Post Consultation and State Approval\Version 201902_Moreton Bay Bushfire Hazard.mxd



PLANNING SCHEME
OVERLAY MAP - BUSHFIRE HAZARD

Property boundaries

State bushfire prone area (State mapping July 2015)

- Very high Potential Bushfire Intensity
- High Potential Bushfire Intensity
- Medium Potential Bushfire Intensity
- Potential Impact Buffer

Please read the following notes about this overlay map:

This overlay map only affects you if your property is identified in a State bushfire prone area, and you wish to develop. It does not apply when proposing a change in use in the General Residential zone, Centre zone, Industry zone and Township zone.

Under State Government requirements, planning schemes must identify an area where bushfire hazard provisions apply. This overlay map shows Bushfire Prone Areas and comprises all land with the potential to support a significant bushfire or the potential to be subject to significant bushfire attack.

This map has been provided by the State Government and is the latest information available to council at the time of adoption.

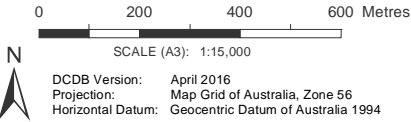
The Bushfire Prone Area includes potentially hazardous vegetation identified with a medium, high, or very high potential bushfire intensity.

Land that could be subject to significant bushfire attack from embers, flames or radiant heat is included in a Potential Impact Buffer with a default width of 100m from all areas of medium, high or very high potential bushfire intensity.

Refer to the relevant zone code, local plan code and/or development code for requirements associated with this overlay map.

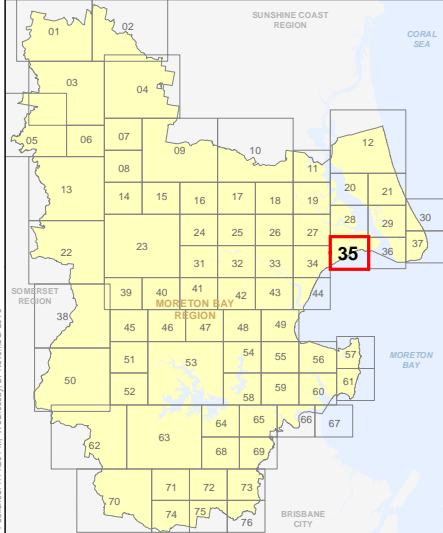
For further information regarding this overlay, please refer to the Bushfire Prone Area information sheet on Council's planning scheme website (www.moretonbay.qld.gov.au/mbr/planningscheme) or contact council on 3205 0555.

Effective on and from XXXXX



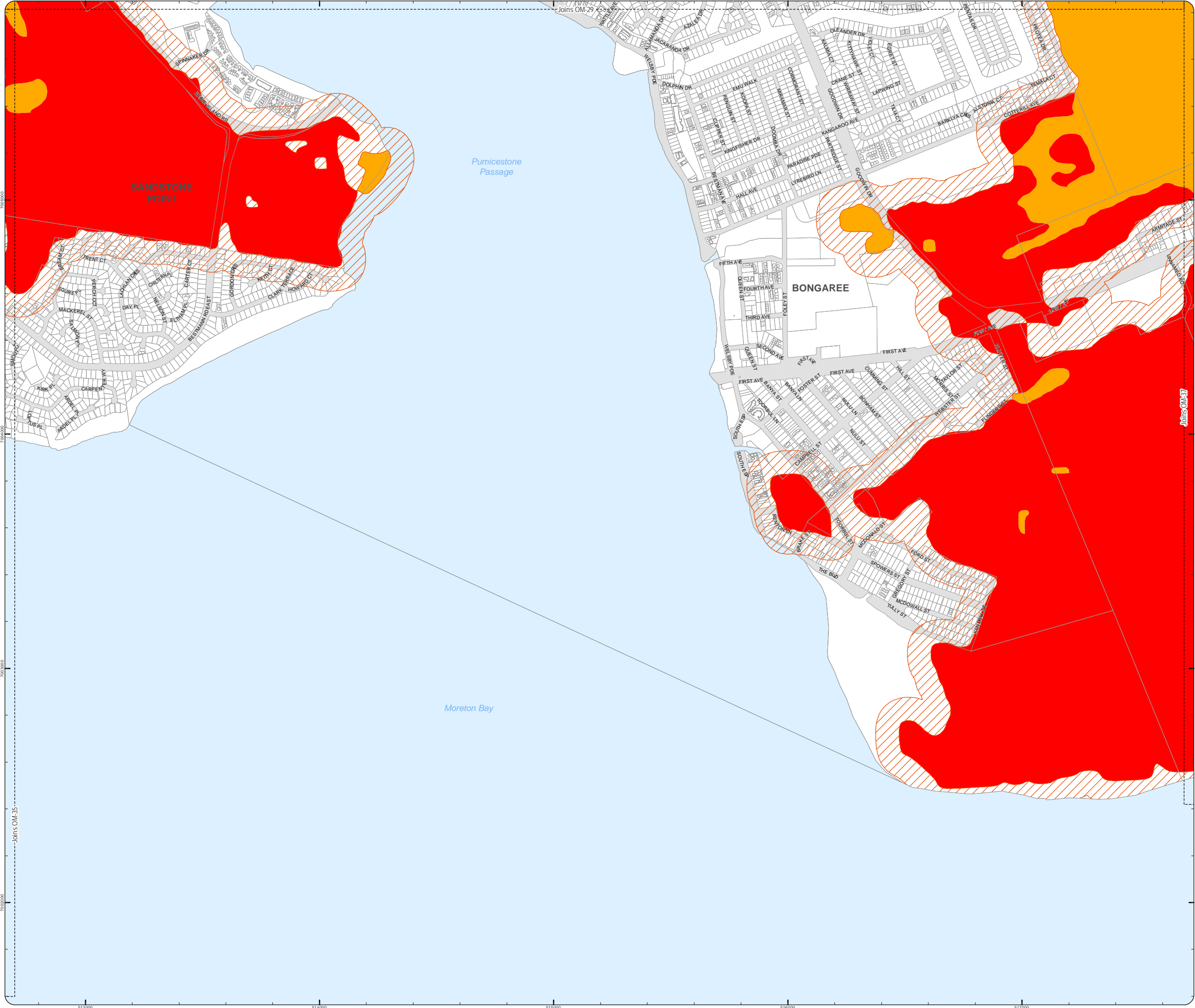
DISCLAIMER: Some of the information shown in this document has been provided to Council from external third parties. Council makes no representation and gives no warranty about the accuracy, reliability, completeness or suitability for any particular purpose of the information. Persons should not rely on the information shown in this document to make any decision with financial or legal implications and should instead rely on their own enquiries. To the full extent that it is able to do so in law, Council disclaims all liability (including liability in negligence) for all costs, losses and damages (including indirect and consequential costs, losses and damages) caused by or arising from anyone using or relying on the information shown in this document for any purpose whatsoever. © Copyright Moreton Bay Regional Council 2019

DCDB (Version April 2016) is reproduced with the permission of the State of Queensland



OM-35 BFH
Overlay Map

Z:\MapData\GISData\Planning_Division\01 Planning Scheme Amendments\01 Proposed\Tabled Amendment\102 Post Consultation and State Approval Version 201902_Moreton Bay Bushfire Hazard.mxd



PLANNING SCHEME
OVERLAY MAP - BUSHFIRE HAZARD

Property boundaries

State bushfire prone area (State mapping July 2015)

- Very high Potential Bushfire Intensity
- High Potential Bushfire Intensity
- Medium Potential Bushfire Intensity
- Potential Impact Buffer

Please read the following notes about this overlay map:

This overlay map only affects you if your property is identified in a State bushfire prone area, and you wish to develop. It does not apply when proposing a change in use in the General Residential zone, Centre zone, Industry zone and Township zone.

Under State Government requirements, planning schemes must identify an area where bushfire hazard provisions apply. This overlay map shows Bushfire Prone Areas and comprises all land with the potential to support a significant bushfire or the potential to be subject to significant bushfire attack.

This map has been provided by the State Government and is the latest information available to council at the time of adoption.

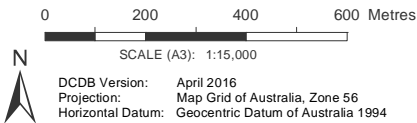
The Bushfire Prone Area includes potentially hazardous vegetation identified with a medium, high, or very high potential bushfire intensity.

Land that could be subject to significant bushfire attack from embers, flames or radiant heat is included in a Potential Impact Buffer with a default width of 100m from all areas of medium, high or very high potential bushfire intensity.

Refer to the relevant zone code, local plan code and/or development code for requirements associated with this overlay map.

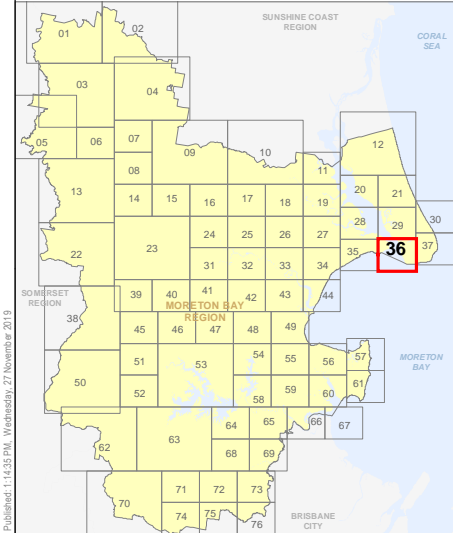
For further information regarding this overlay, please refer to the Bushfire Prone Area information sheet on Council's planning scheme website (www.moretonbay.qld.gov.au/mbr/planningscheme) or contact council on 3205 0555.

Effective on and from XXXXX



DISCLAIMER: Some of the information shown in this document has been provided to Council from external third parties. Council makes no representation and gives no warranty about the accuracy, reliability, completeness or suitability for any particular purpose of the information. Persons should not rely on the information shown in this document to make any decision with financial or legal implications and should instead rely on their own enquiries. To the full extent that it is able to do so in law, Council disclaims all liability (including liability in negligence) for all costs, losses and damages (including indirect and consequential costs, losses and damages) caused by or arising from anyone using or relying on the information shown in this document for any purpose whatsoever. © Copyright Moreton Bay Regional Council 2019

DCDB (Version April 2016) is reproduced with the permission of the State of Queensland



OM-36 BFH
Overlay Map

Z:\Map Data\GISData\Planning_Division\01 Planning Scheme Amendments\01 Proposed\Tabled Amendment\102 Post Consultation and State Approval Version 201902_Moreton Bay Bushfire Hazard.mxd



PLANNING SCHEME
OVERLAY MAP - BUSHFIRE HAZARD

Property boundaries

State bushfire prone area (State mapping July 2015)

- Very high Potential Bushfire Intensity
- High Potential Bushfire Intensity
- Medium Potential Bushfire Intensity
- Potential Impact Buffer

Please read the following notes about this overlay map:

This overlay map only affects you if your property is identified in a State bushfire prone area, and you wish to develop. It does not apply when proposing a change in use in the General Residential zone, Centre zone, Industry zone and Township zone.

Under State Government requirements, planning schemes must identify an area where bushfire hazard provisions apply. This overlay map shows Bushfire Prone Areas and comprises all land with the potential to support a significant bushfire or the potential to be subject to significant bushfire attack.

This map has been provided by the State Government and is the latest information available to council at the time of adoption.

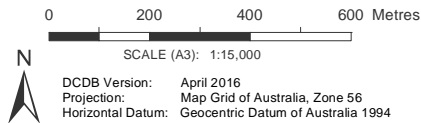
The Bushfire Prone Area includes potentially hazardous vegetation identified with a medium, high, or very high potential bushfire intensity.

Land that could be subject to significant bushfire attack from embers, flames or radiant heat is included in a Potential Impact Buffer with a default width of 100m from all areas of medium, high or very high potential bushfire intensity.

Refer to the relevant zone code, local plan code and/or development code for requirements associated with this overlay map.

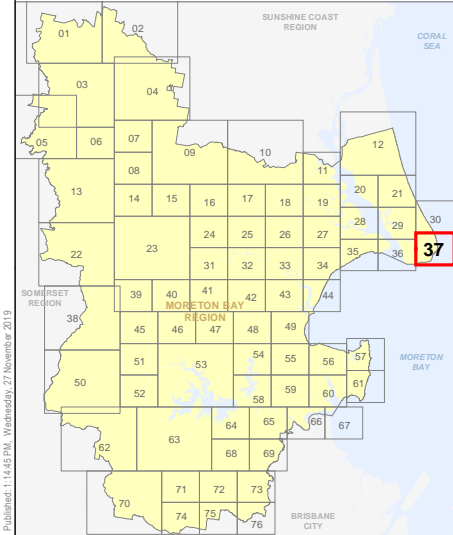
For further information regarding this overlay, please refer to the Bushfire Prone Area information sheet on Council's planning scheme website (www.moretonbay.qld.gov.au/mbrplanningscheme) or contact council on 3205 0555.

Effective on and from XXXXX




DISCLAIMER: Some of the information shown in this document has been provided to Council from external third parties. Council makes no representation and gives no warranty about the accuracy, reliability, completeness or suitability for any particular purpose of the information. Persons should not rely on the information shown in this document to make any decision with financial or legal implications and should instead rely on their own enquiries. To the full extent that it is able to do so in law, Council disclaims all liability (including liability in negligence) for all costs, losses and damages (including indirect and consequential costs, losses and damages) caused by or arising from anyone using or relying on the information shown in this document for any purpose whatsoever. © Copyright Moreton Bay Regional Council 2019

DCDB (Version April 2016) is reproduced with the permission of the State of Queensland



OM-37 BFH
Overlay Map



PLANNING SCHEME
OVERLAY MAP - BUSHFIRE HAZARD

Property boundaries

State bushfire prone area (State mapping July 2015)

- Very high Potential Bushfire Intensity
- High Potential Bushfire Intensity
- Medium Potential Bushfire Intensity
- Potential Impact Buffer

Please read the following notes about this overlay map:

This overlay map only affects you if your property is identified in a State bushfire prone area, and you wish to develop. This overlay map shows Bushfire Prone Areas and comprises all land with the potential to support a significant bushfire or the potential to be subject to significant bushfire attack.

Under State Government requirements, planning schemes must identify an area where bushfire hazard provisions apply. This overlay map shows Bushfire Prone Areas and comprises all land with the potential to support a significant bushfire or the potential to be subject to significant bushfire attack.

This map has been provided by the State Government and is the latest information available to council at the time of adoption.

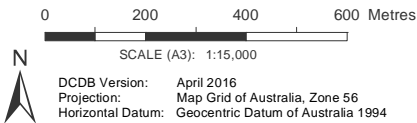
The Bushfire Prone Area includes potentially hazardous vegetation identified with a medium, high, or very high potential bushfire intensity.

Land that could be subject to significant bushfire attack from embers, flames or radiant heat is included in a Potential Impact Buffer with a default width of 100m from all areas of medium, high or very high potential bushfire intensity.

Refer to the relevant zone code, local plan code and/or development code for requirements associated with this overlay map.

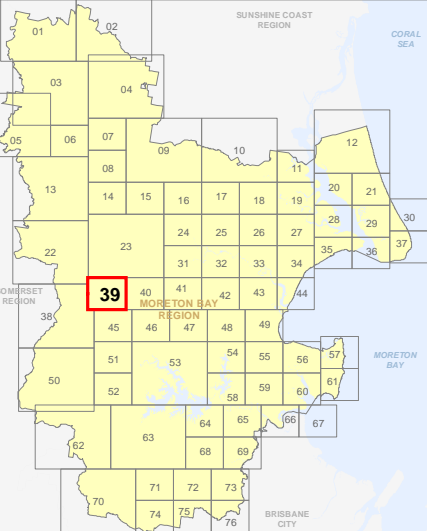
For further information regarding this overlay, please refer to the Bushfire Prone Area information sheet on Council's planning scheme website (www.moretonbay.qld.gov.au/mbr/planningscheme) or contact council on 3205 0555.

Effective on and from XXXXX

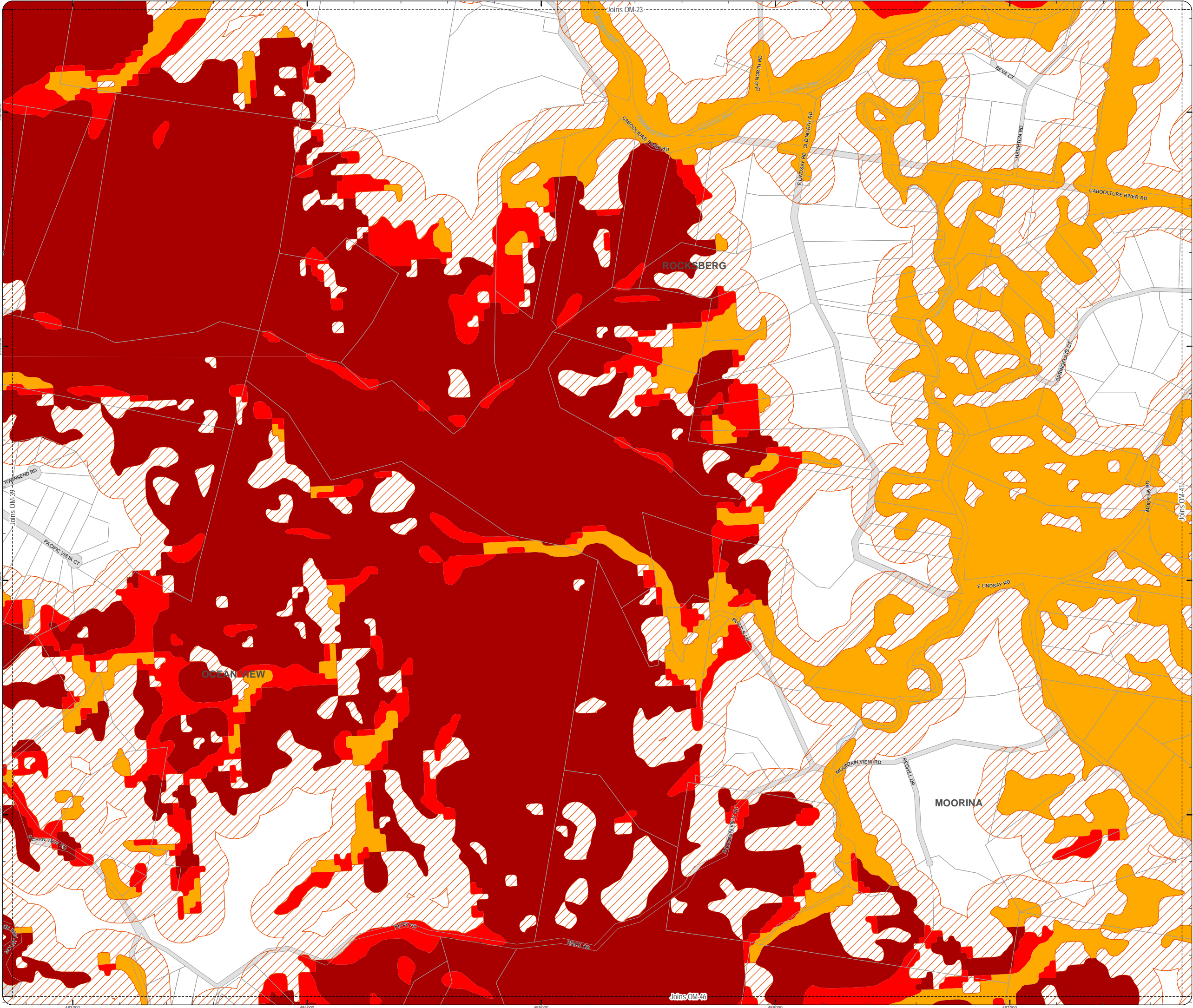


DISCLAIMER: Some of the information shown in this document has been provided to Council from external third parties. Council makes no representation and gives no warranty about the accuracy, reliability, completeness or suitability for any particular purpose of the information. Persons should not rely on the information shown in this document to make any decision with financial or legal implications and should instead rely on their own enquiries. To the full extent that it is able to do so in law, Council disclaims all liability (including liability in negligence) for all costs, losses and damages (including indirect and consequential costs, losses and damages) caused by or arising from anyone using or relying on the information shown in this document for any purpose whatsoever. © Copyright Moreton Bay Regional Council 2019

DCDB (Version April 2016) is reproduced with the permission of the State of Queensland



OM-39 BFH
Overlay Map



PLANNING SCHEME
OVERLAY MAP - BUSHFIRE HAZARD

Property boundaries

State bushfire prone area (State mapping July 2015)

- Very high Potential Bushfire Intensity
- High Potential Bushfire Intensity
- Medium Potential Bushfire Intensity
- Potential Impact Buffer

Please read the following notes about this overlay map:

This overlay map only affects you if your property is identified in a State bushfire prone area, and you wish to develop. This overlay map does not apply when proposing a change in use in the General Residential zone, Centre zone, Industry zone and Township zone.

Under State Government requirements, planning schemes must identify an area where bushfire hazard provisions apply. This overlay map shows Bushfire Prone Areas and comprises all land with the potential to support a significant bushfire or the potential to be subject to significant bushfire attack.

This map has been provided by the State Government and is the latest information available to council at the time of adoption.

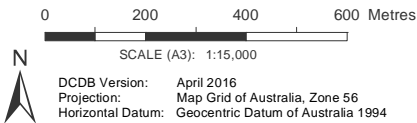
The Bushfire Prone Area includes potentially hazardous vegetation identified with a medium, high, or very high potential bushfire intensity.

Land that could be subject to significant bushfire attack from embers, flames or radiant heat is included in a Potential Impact Buffer with a default width of 100m from all areas of medium, high or very high potential bushfire intensity.

Refer to the relevant zone code, local plan code and/or development code for requirements associated with this overlay map.

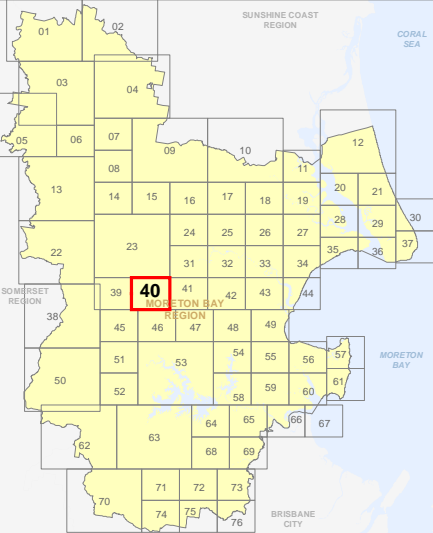
For further information regarding this overlay, please refer to the Bushfire Prone Area information sheet on Council's planning scheme website (www.moretonbay.qld.gov.au/mbr/planningscheme) or contact council on 3205 0555.

Effective on and from XXXXX

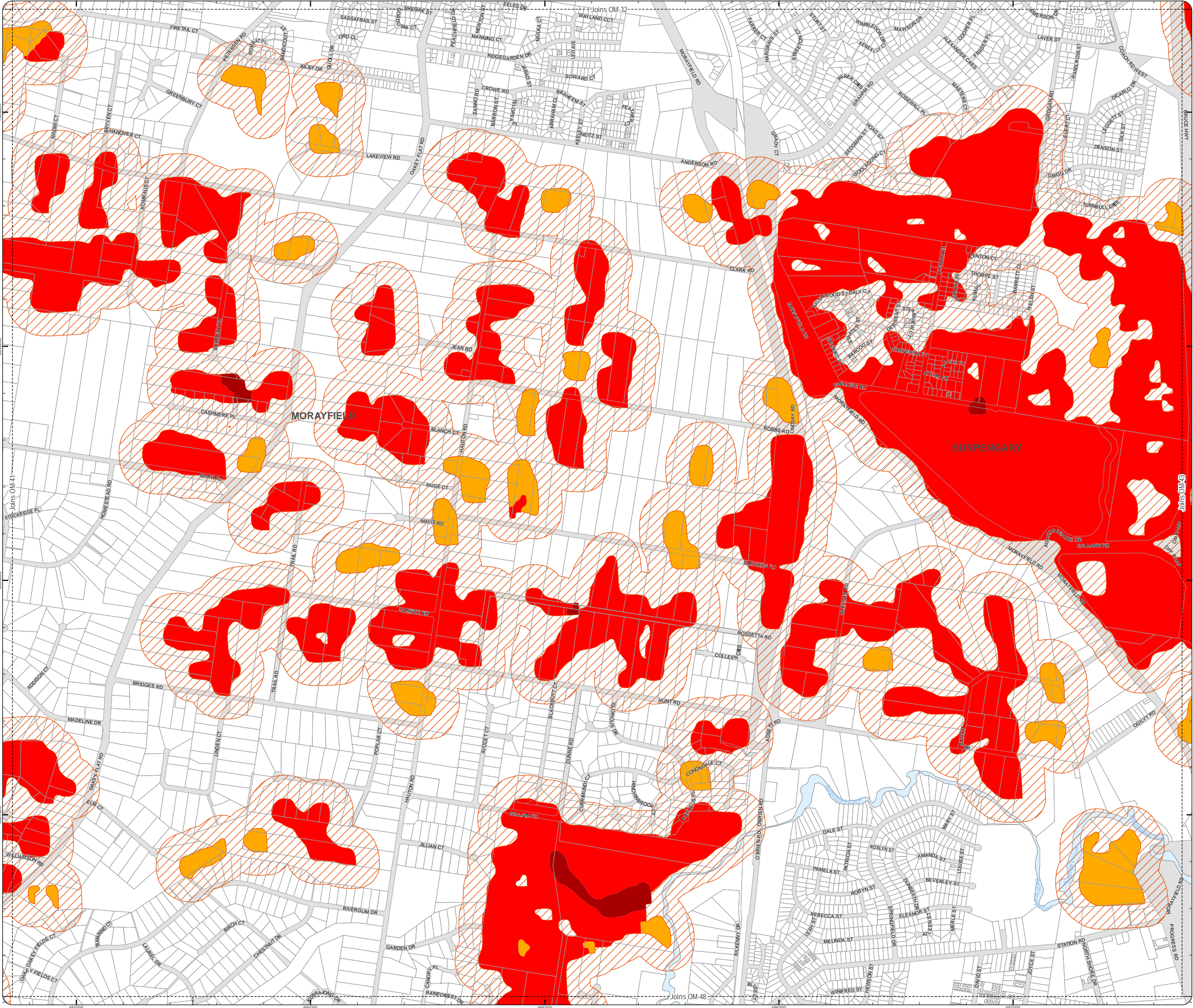


DISCLAIMER: Some of the information shown in this document has been provided to Council from external third parties. Council makes no representation and gives no warranty about the accuracy, reliability, completeness or suitability for any particular purpose of the information. Persons should not rely on the information shown in this document to make any decision with financial or legal implications and should instead rely on their own enquiries. To the full extent that it is able to do so in law, Council disclaims all liability (including liability in negligence) for all costs, losses and damages (including indirect and consequential costs, losses and damages) caused by or arising from anyone using or relying on the information shown in this document for any purpose whatsoever. © Copyright Moreton Bay Regional Council 2019

DCDB (Version April 2016) is reproduced with the permission of the State of Queensland



OM-40 BFH
Overlay Map



PLANNING SCHEME
OVERLAY MAP - BUSHFIRE HAZARD

Property boundaries

State bushfire prone area (State mapping July 2015)

- Very high Potential Bushfire Intensity
- High Potential Bushfire Intensity
- Medium Potential Bushfire Intensity
- Potential Impact Buffer

Please read the following notes about this overlay map:

This overlay map only affects you if your property is identified in a State bushfire prone area, and you wish to develop. It does not apply when proposing a change in use in the General Residential zone, Centre zone, Industry zone and Township zone.

Under State Government requirements, planning schemes must identify an area where bushfire hazard provisions apply. This overlay map shows Bushfire Prone Areas and comprises all land with the potential to support a significant bushfire or the potential to be subject to significant bushfire attack.

This map has been provided by the State Government and is the latest information available to council at the time of adoption.

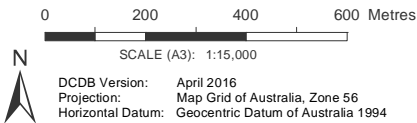
The Bushfire Prone Area includes potentially hazardous vegetation identified with a medium, high, or very high potential bushfire intensity.

Land that could be subject to significant bushfire attack from embers, flames or radiant heat is included in a Potential Impact Buffer with a default width of 100m from all areas of medium, high or very high potential bushfire intensity.

Refer to the relevant zone code, local plan code and/or development code for requirements associated with this overlay map.

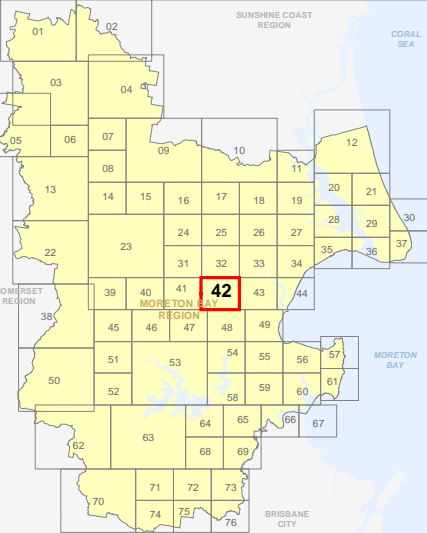
For further information regarding this overlay, please refer to the Bushfire Prone Area information sheet on Council's planning scheme website (www.moretonbay.qld.gov.au/mbr/planningscheme) or contact council on 3205 0555.

Effective on and from XXXXX



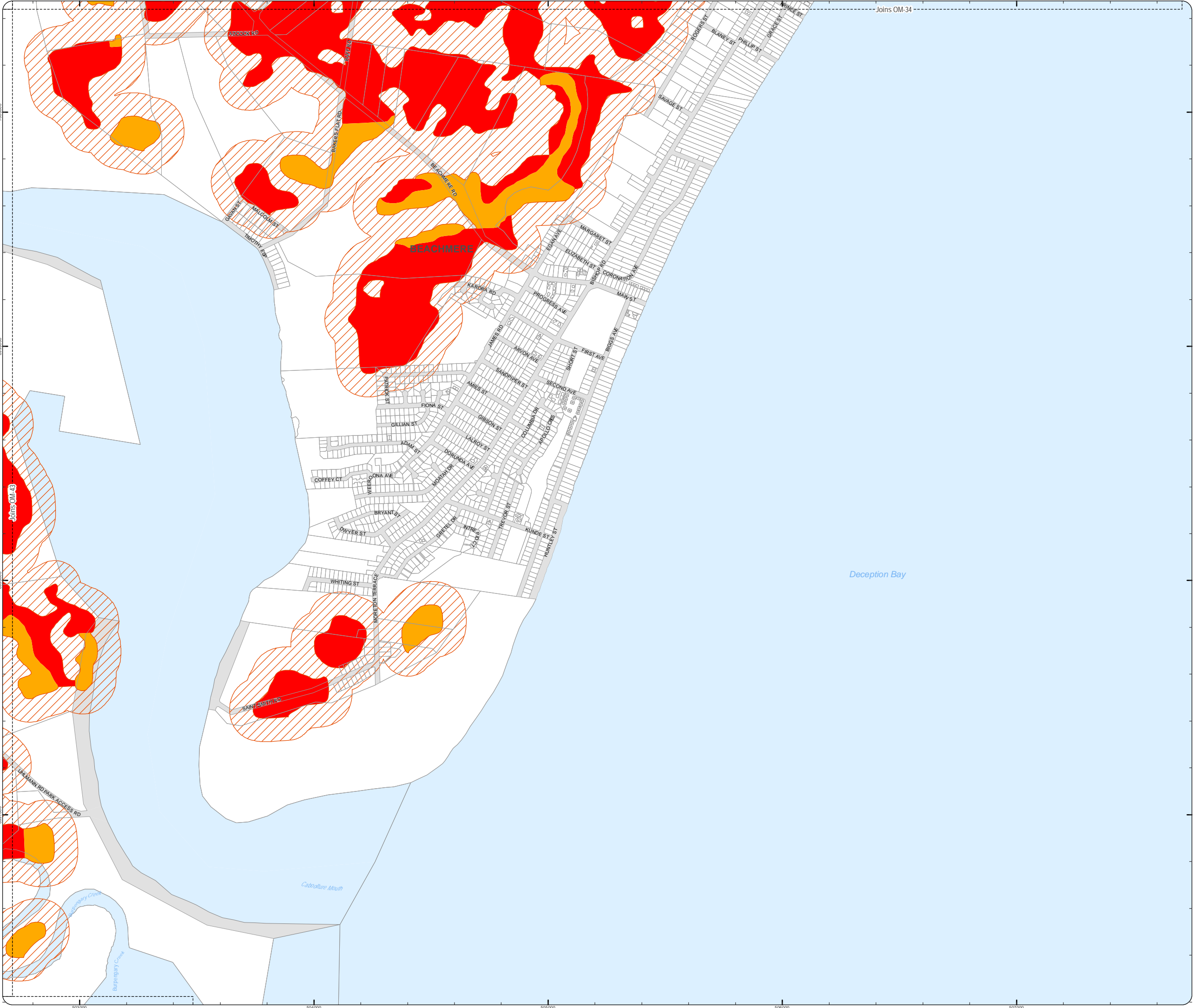
DISCLAIMER: Some of the information shown in this document has been provided to Council from external third parties. Council makes no representation and gives no warranty about the accuracy, reliability, completeness or suitability for any particular purpose of the information. Persons should not rely on the information shown in this document to make any decision with financial or legal implications and should instead rely on their own enquiries. To the full extent that it is able to do so in law, Council disclaims all liability (including liability in negligence) for all costs, losses and damages (including indirect and consequential costs, losses and damages) caused by or arising from anyone using or relying on the information shown in this document for any purpose whatsoever. © Copyright Moreton Bay Regional Council 2019

DCDB (Version April 2016) is reproduced with the permission of the State of Queensland



OM-42 BFH
Overlay Map

Z:\MapData\GISData\Planning_Division\01 Planning Scheme Amendments\01 Proposed\Tabred Amendment 102_Post Consultation and State Approval Version 201902_MXDoc\OM Bushfire_Hazard.mxd



PLANNING SCHEME OVERLAY MAP - BUSHFIRE HAZARD

Property boundaries

State bushfire prone area (State mapping July 2015)

- Very high Potential Bushfire Intensity
- High Potential Bushfire Intensity
- Medium Potential Bushfire Intensity
- Potential Impact Buffer

Please read the following notes about this overlay map:

This overlay map only affects you if your property is identified in a State bushfire prone area, and you wish to develop. It does not apply when proposing a change in use in the General Residential zone, Centre zone, Industry zone and Township zone.

Under State Government requirements, planning schemes must identify an area where bushfire hazard provisions apply. This overlay map shows Bushfire Prone Areas and comprises all land with the potential to support a significant bushfire or the potential to be subject to significant bushfire attack.

This map has been provided by the State Government and is the latest information available to council at the time of adoption.

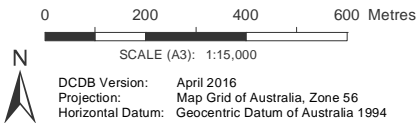
The Bushfire Prone Area includes potentially hazardous vegetation identified with a medium, high, or very high potential bushfire intensity.

Land that could be subject to significant bushfire attack from embers, flames or radiant heat is included in a Potential Impact Buffer with a default width of 100m from all areas of medium, high or very high potential bushfire intensity.

Refer to the relevant zone code, local plan code and/or development code for requirements associated with this overlay map.

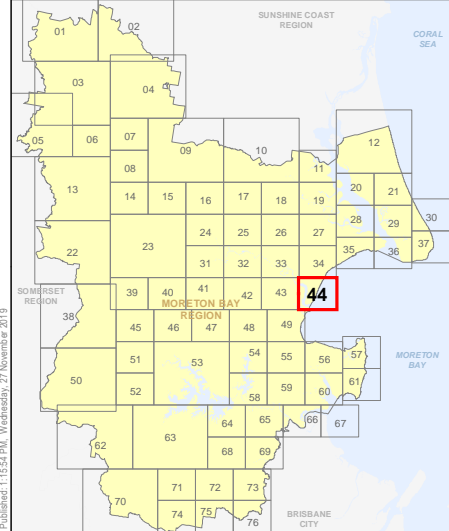
For further information regarding this overlay, please refer to the Bushfire Prone Area information sheet on Council's planning scheme website (www.moretonbay.qld.gov.au/mbrplanningscheme) or contact council on 3205 0555.

Effective on and from XXXXX



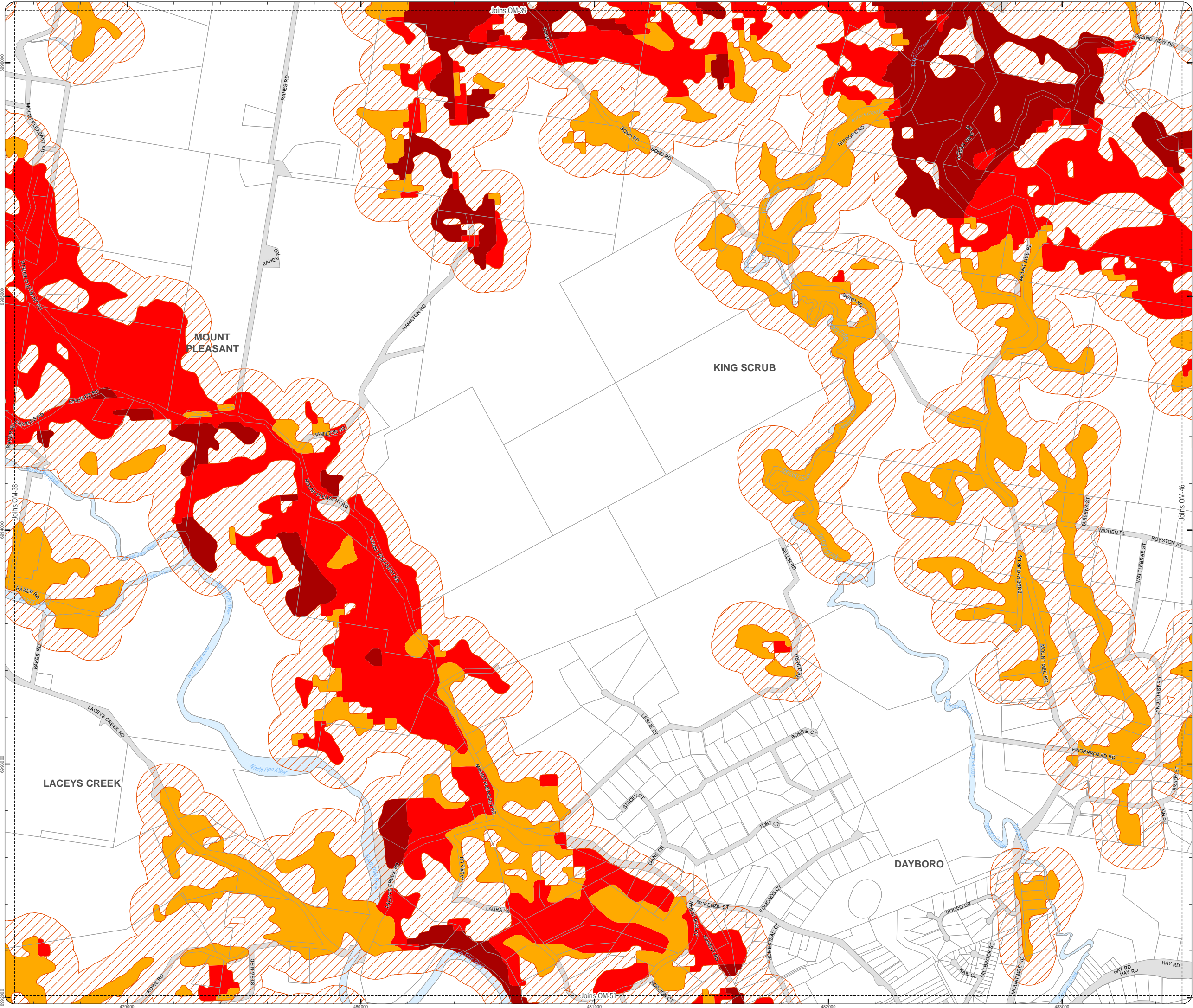
DISCLAIMER: Some of the information shown in this document has been provided to Council from external third parties. Council makes no representation and gives no warranty about the accuracy, reliability, completeness or suitability for any particular purpose of the information. Persons should not rely on the information shown in this document to make any decision with financial or legal implications and should instead rely on their own enquiries. To the full extent that it is able to do so in law, Council disclaims all liability (including liability in negligence) for all costs, losses and damages (including indirect and consequential costs, losses and damages) caused by or arising from anyone using or relying on the information shown in this document for any purpose whatsoever. © Copyright Moreton Bay Regional Council 2019

DCDB (Version April 2016) is reproduced with the permission of the State of Queensland



OM-44 BFH
Overlay Map

Z:\MapData\GISData\Planning_Division\01 Planning Scheme\Amendments\01 Proposed\Tabled\Amendment 102_Post Consultation and State Approval Version 201902_Moreton OM Bushfire_Hazard.mxd



PLANNING SCHEME
OVERLAY MAP - BUSHFIRE HAZARD

Property boundaries

State bushfire prone area (State mapping July 2015)

- Very high Potential Bushfire Intensity
- High Potential Bushfire Intensity
- Medium Potential Bushfire Intensity
- Potential Impact Buffer

Please read the following notes about this overlay map:

This overlay map only affects you if your property is identified in a State bushfire prone area, and you wish to develop. This overlay map shows Bushfire Prone Areas and comprises all land with the potential to support a significant bushfire or the potential to be subject to significant bushfire attack.

Under State Government requirements, planning schemes must identify an area where bushfire hazard provisions apply. This overlay map shows Bushfire Prone Areas and comprises all land with the potential to support a significant bushfire or the potential to be subject to significant bushfire attack.

This map has been provided by the State Government and is the latest information available to council at the time of adoption.

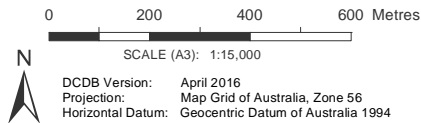
The Bushfire Prone Area includes potentially hazardous vegetation identified with a medium, high, or very high potential bushfire intensity.

Land that could be subject to significant bushfire attack from embers, flames or radiant heat is included in a Potential Impact Buffer with a default width of 100m from all areas of medium, high or very high potential bushfire intensity.

Refer to the relevant zone code, local plan code and/or development code for requirements associated with this overlay map.

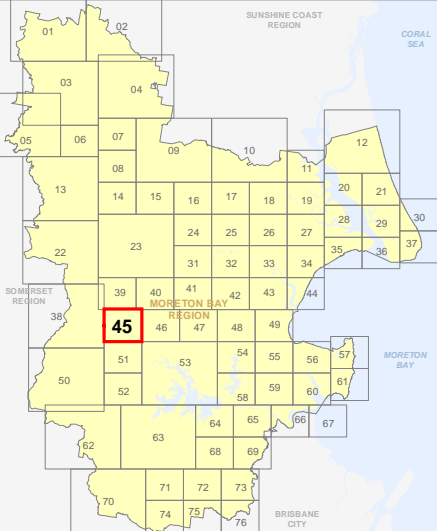
For further information regarding this overlay, please refer to the Bushfire Prone Area information sheet on Council's planning scheme website (www.moretonbay.qld.gov.au/mbr/planningscheme) or contact council on 3205 0555.

Effective on and from XXXXX




DISCLAIMER: Some of the information shown in this document has been provided to Council from external third parties. Council makes no representation and gives no warranty about the accuracy, reliability, completeness or suitability for any particular purpose of the information. Persons should not rely on the information shown in this document to make any decision with financial or legal implications and should instead rely on their own enquiries. To the full extent that it is able to do so in law, Council disclaims all liability (including liability in negligence) for all costs, losses and damages (including indirect and consequential costs, losses and damages) caused by or arising from anyone using or relying on the information shown in this document for any purpose whatsoever. © Copyright Moreton Bay Regional Council 2019

DCDB (Version April 2016) is reproduced with the permission of the State of Queensland



OM-45 BFH
Overlay Map

Z:\MapData\GISData\Planning_Division\01 Planning Scheme Amendments\01 Proposed Tabred Amendment 102_Pest Consultation and State Approval Version 201902_M000\OM Bushfire_Hazard.mxd



PLANNING SCHEME
OVERLAY MAP - BUSHFIRE HAZARD

Property boundaries

State bushfire prone area (State mapping July 2015)

- Very high Potential Bushfire Intensity
- High Potential Bushfire Intensity
- Medium Potential Bushfire Intensity
- Potential Impact Buffer

Please read the following notes about this overlay map:

This overlay map only affects you if your property is identified in a State bushfire prone area, and you wish to develop. This overlay map shows Bushfire Prone Areas and comprises all land with the potential to support a significant bushfire or the potential to be subject to significant bushfire attack.

Under State Government requirements, planning schemes must identify an area where bushfire hazard provisions apply. This overlay map shows Bushfire Prone Areas and comprises all land with the potential to support a significant bushfire or the potential to be subject to significant bushfire attack.

This map has been provided by the State Government and is the latest information available to council at the time of adoption.

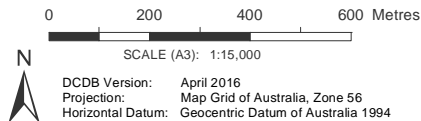
The Bushfire Prone Area includes potentially hazardous vegetation identified with a medium, high, or very high potential bushfire intensity.

Land that could be subject to significant bushfire attack from embers, flames or radiant heat is included in a Potential Impact Buffer with a default width of 100m from all areas of medium, high or very high potential bushfire intensity.

Refer to the relevant zone code, local plan code and/or development code for requirements associated with this overlay map.

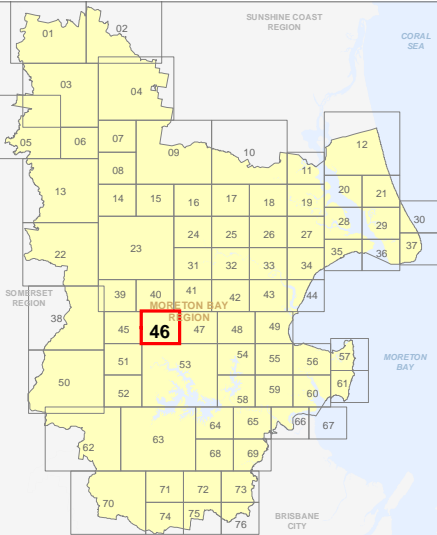
For further information regarding this overlay, please refer to the Bushfire Prone Area information sheet on Council's planning scheme website (www.moretonbay.qld.gov.au/mbr/planningscheme) or contact council on 3205 0555.

Effective on and from XXXXX



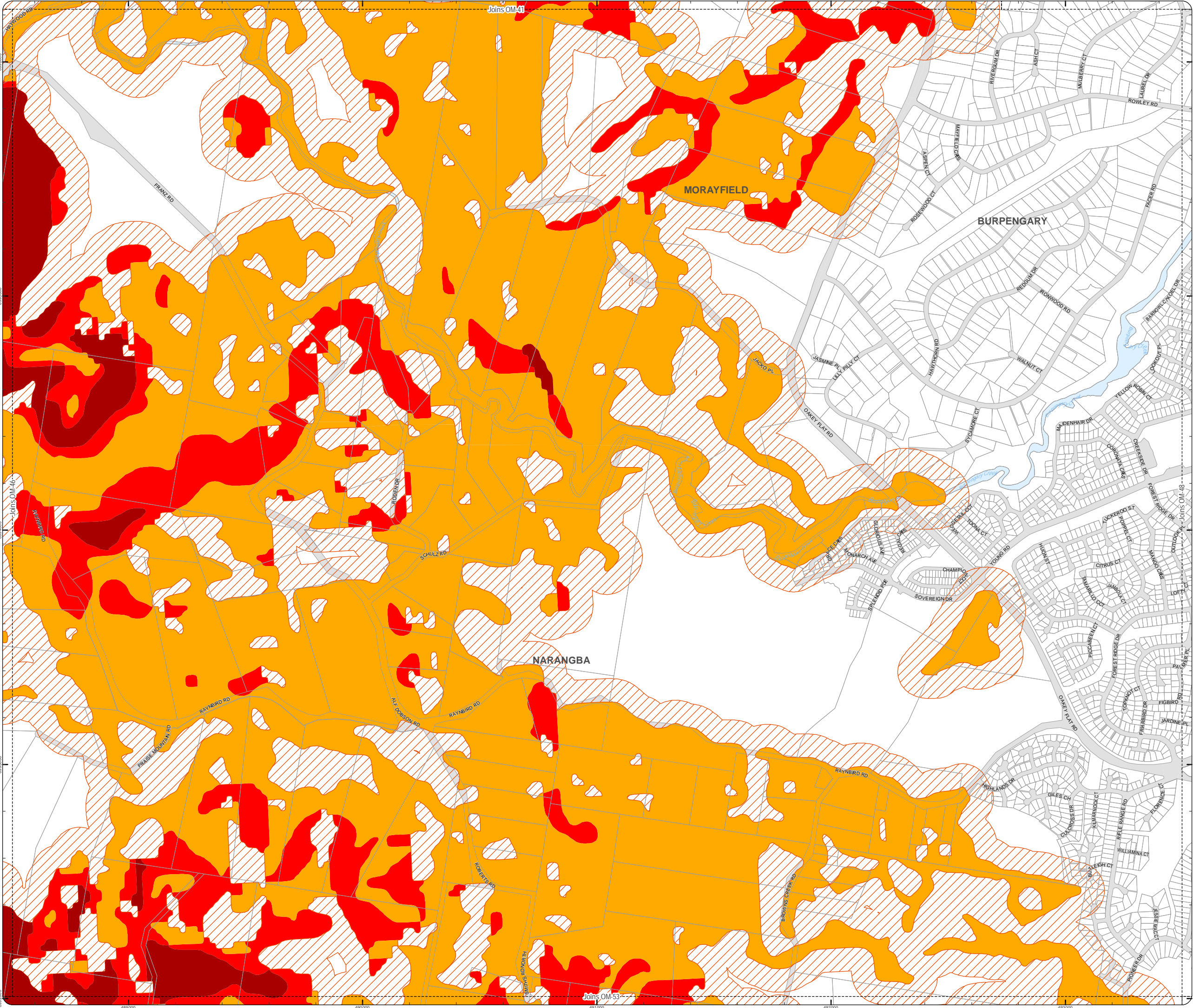
DISCLAIMER: Some of the information shown in this document has been provided to Council from external third parties. Council makes no representation and gives no warranty about the accuracy, reliability, completeness or suitability for any particular purpose of the information. Persons should not rely on the information shown in this document to make any decision with financial or legal implications and should instead rely on their own enquiries. To the full extent that it is able to do so in law, Council disclaims all liability (including liability in negligence) for all costs, losses and damages (including indirect and consequential costs, losses and damages) caused by or arising from anyone using or relying on the information shown in this document for any purpose whatsoever. © Copyright Moreton Bay Regional Council 2019

DCDB (Version April 2016) is reproduced with the permission of the State of Queensland



OM-46 BFH
Overlay Map

Z:\MapData\GISData\Planning_Division\01 Planning Scheme Amendments\102 Post Consultation and State Approval Version 201902_M005\OM Bushfire_Hazard.mxd



PLANNING SCHEME
OVERLAY MAP - BUSHFIRE HAZARD

Property boundaries

State bushfire prone area (State mapping July 2015)

- Very high Potential Bushfire Intensity
- High Potential Bushfire Intensity
- Medium Potential Bushfire Intensity
- Potential Impact Buffer

Please read the following notes about this overlay map:

This overlay map only affects you if your property is identified in a State bushfire prone area, and you wish to develop. It does not apply when proposing a change in use in the General Residential zone, Centre zone, Industry zone and Township zone.

Under State Government requirements, planning schemes must identify an area where bushfire hazard provisions apply. This overlay map shows Bushfire Prone Areas and comprises all land with the potential to support a significant bushfire or the potential to be subject to significant bushfire attack.

This map has been provided by the State Government and is the latest information available to council at the time of adoption.

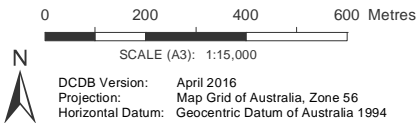
The Bushfire Prone Area includes potentially hazardous vegetation identified with a medium, high, or very high potential bushfire intensity.

Land that could be subject to significant bushfire attack from embers, flames or radiant heat is included in a Potential Impact Buffer with a default width of 100m from all areas of medium, high or very high potential bushfire intensity.

Refer to the relevant zone code, local plan code and/or development code for requirements associated with this overlay map.

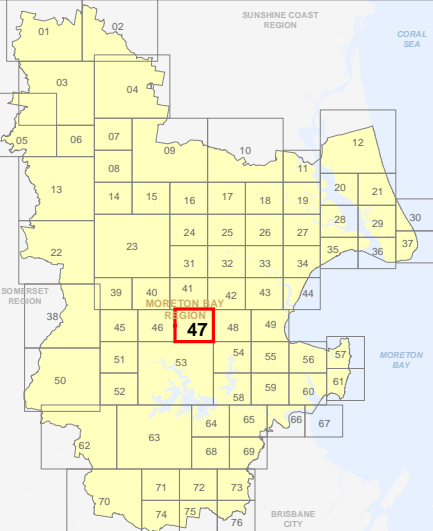
For further information regarding this overlay, please refer to the Bushfire Prone Area information sheet on Council's planning scheme website (www.moretonbay.qld.gov.au/mbr/planningscheme) or contact council on 3205 0555.

Effective on and from XXXXX



DISCLAIMER: Some of the information shown in this document has been provided to Council from external third parties. Council makes no representation and gives no warranty about the accuracy, reliability, completeness or suitability for any particular purpose of the information. Persons should not rely on the information shown in this document to make any decision with financial or legal implications and should instead rely on their own enquiries. To the full extent that it is able to do so in law, Council disclaims all liability (including liability in negligence) for all costs, losses and damages (including indirect and consequential costs, losses and damages) caused by or arising from anyone using or relying on the information shown in this document for any purpose whatsoever. © Copyright Moreton Bay Regional Council 2019

DCDB (Version April 2016) is reproduced with the permission of the State of Queensland



OM-47 BFH
Overlay Map

PLANNING SCHEME
OVERLAY MAP - BUSHFIRE HAZARD

Property boundaries

State bushfire prone area (State mapping July 2015)

- Very high Potential Bushfire Intensity
- High Potential Bushfire Intensity
- Medium Potential Bushfire Intensity
- Potential Impact Buffer

Please read the following notes about this overlay map:

This overlay map only affects you if your property is identified in a State bushfire prone area, and you wish to develop. This overlay map shows Bushfire Prone Areas and comprises all land with the potential to support a significant bushfire or the potential to be subject to significant bushfire attack.

Under State Government requirements, planning schemes must identify an area where bushfire hazard provisions apply. This overlay map shows Bushfire Prone Areas and comprises all land with the potential to support a significant bushfire or the potential to be subject to significant bushfire attack.

This map has been provided by the State Government and is the latest information available to council at the time of adoption.

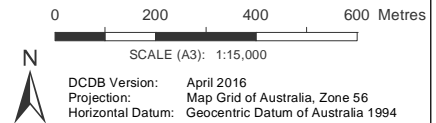
The Bushfire Prone Area includes potentially hazardous vegetation identified with a medium, high, or very high potential bushfire intensity.

Land that could be subject to significant bushfire attack from embers, flames or radiant heat is included in a Potential Impact Buffer with a default width of 100m from all areas of medium, high or very high potential bushfire intensity.

Refer to the relevant zone code, local plan code and/or development code for requirements associated with this overlay map.

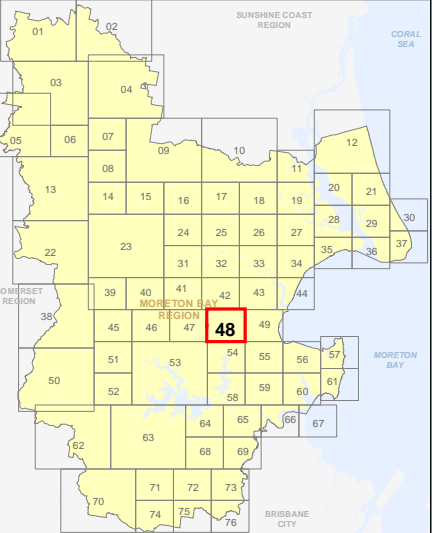
For further information regarding this overlay, please refer to the Bushfire Prone Area information sheet on Council's planning scheme website (www.moretonbay.qld.gov.au/mbr/planningscheme) or contact council on 3205 0555.

Effective on and from XXXXX

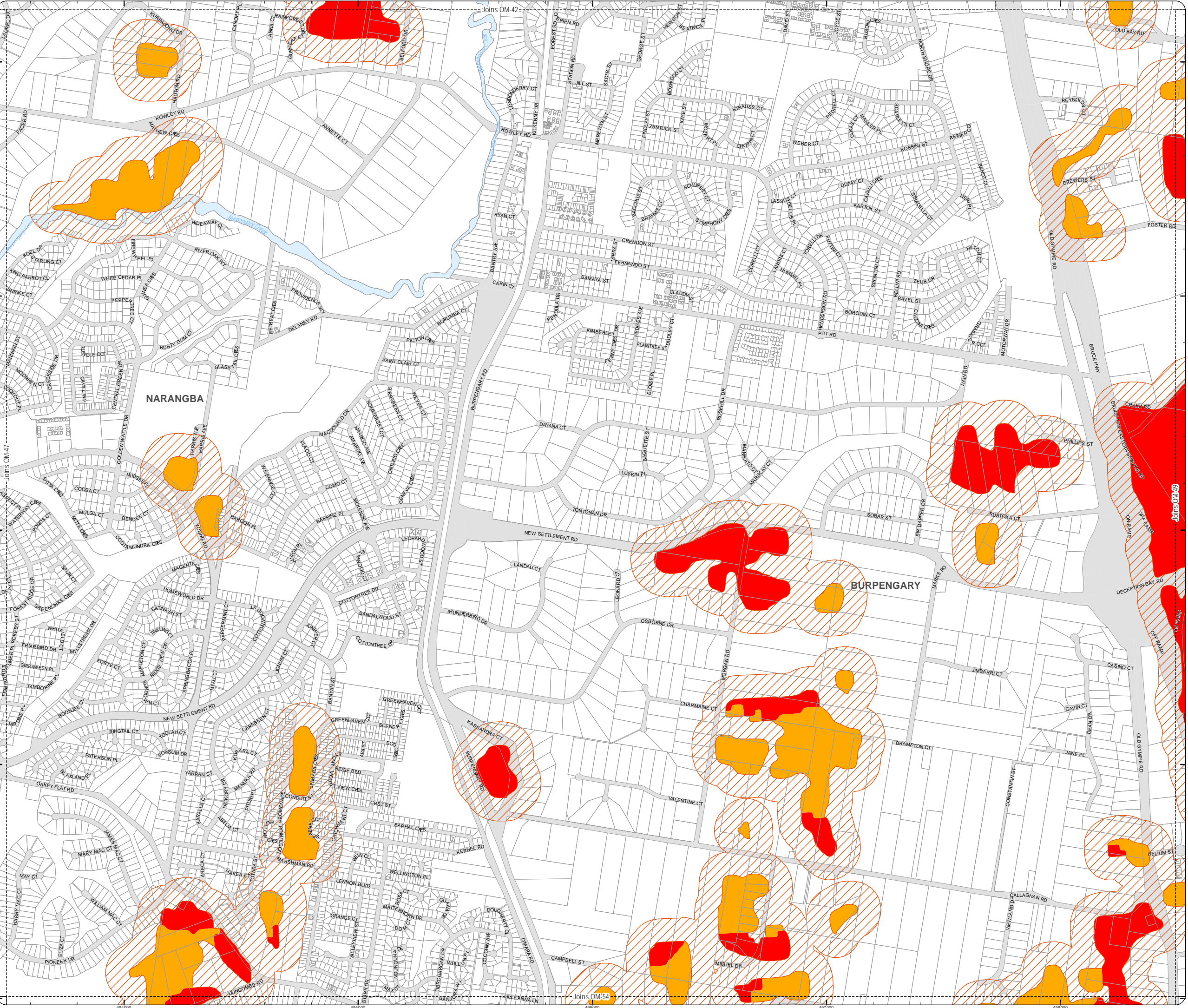


DISCLAIMER: Some of the information shown in this document has been provided to Council from external third parties. Council makes no representation and gives no warranty about the accuracy, reliability, completeness or suitability for any particular purpose of the information. Persons should not rely on the information shown in this document to make any decision with financial or legal implications and should instead rely on their own enquiries. To the full extent that it is able to do so in law, Council disclaims all liability (including liability in negligence) for all costs, losses and damages (including indirect and consequential costs, losses and damages) caused by or arising from anyone using or relying on the information shown in this document for any purpose whatsoever. © Copyright Moreton Bay Regional Council 2019

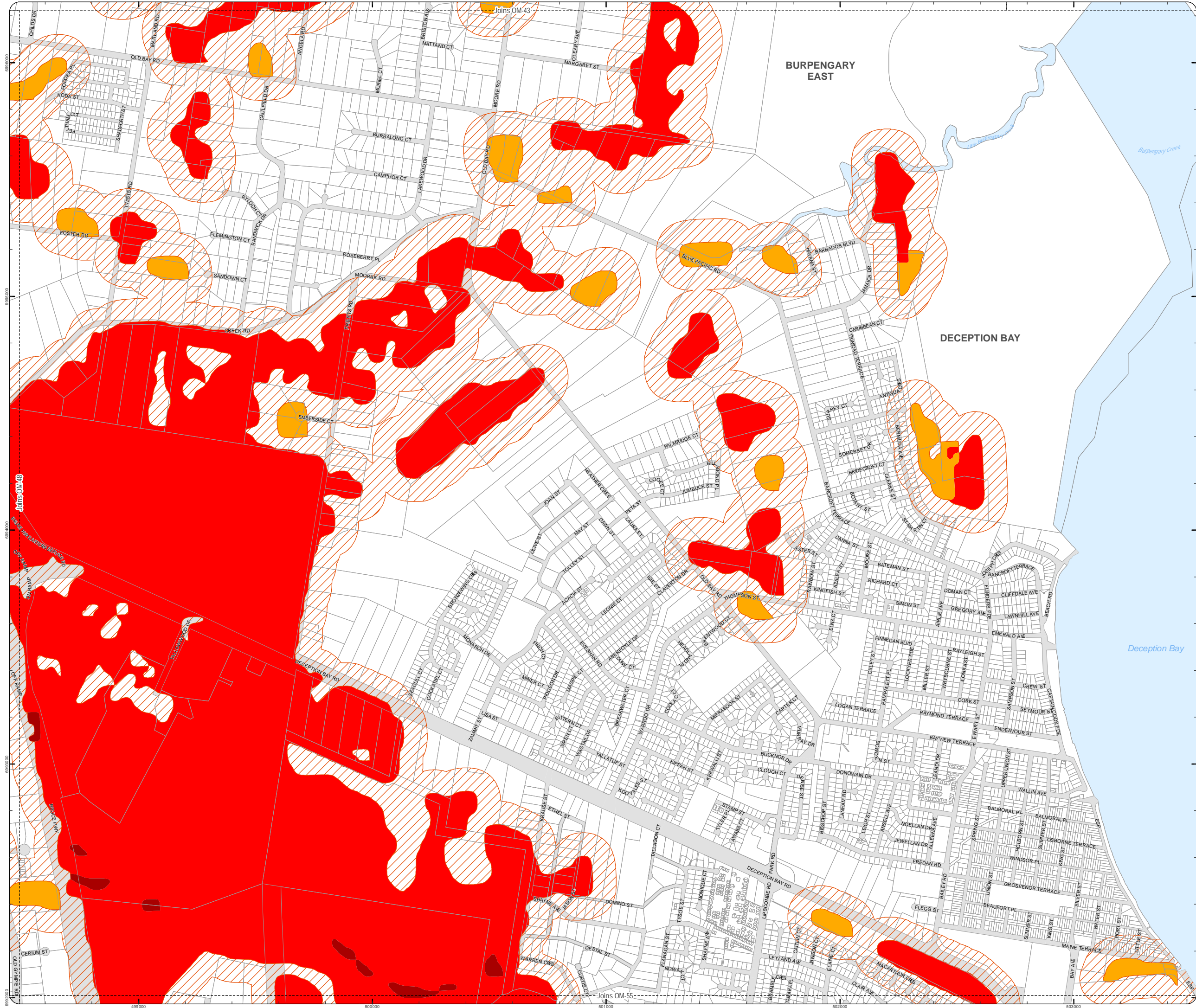
DCDB (Version April 2016) is reproduced with the permission of the State of Queensland



OM-48 BFH
Overlay Map



Z:\MapData\GISData\Planning\Division01\Planning Scheme\Amendments\01_Proposed\Tabled\Amendment 102_Post Consultation and State Approval\Version 201902_Moreton OM Bushfire_Hazard.mxd



PLANNING SCHEME
OVERLAY MAP - BUSHFIRE HAZARD

Property boundaries

State bushfire prone area (State mapping July 2015)

- Very high Potential Bushfire Intensity
- High Potential Bushfire Intensity
- Medium Potential Bushfire Intensity
- Potential Impact Buffer

Please read the following notes about this overlay map:

This overlay map only affects you if your property is identified in a State bushfire prone area, and you wish to develop. It does not apply when proposing a change in use in the General Residential zone, Centre zone, Industry zone and Township zone.

Under State Government requirements, planning schemes must identify an area where bushfire hazard provisions apply. This overlay map shows Bushfire Prone Areas and comprises all land with the potential to support a significant bushfire or the potential to be subject to significant bushfire attack.

This map has been provided by the State Government and is the latest information available to council at the time of adoption.

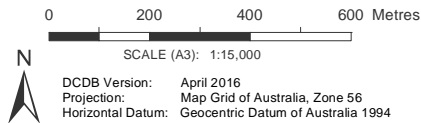
The Bushfire Prone Area includes potentially hazardous vegetation identified with a medium, high, or very high potential bushfire intensity.

Land that could be subject to significant bushfire attack from embers, flames or radiant heat is included in a Potential Impact Buffer with a default width of 100m from all areas of medium, high or very high potential bushfire intensity.

Refer to the relevant zone code, local plan code and/or development code for requirements associated with this overlay map.

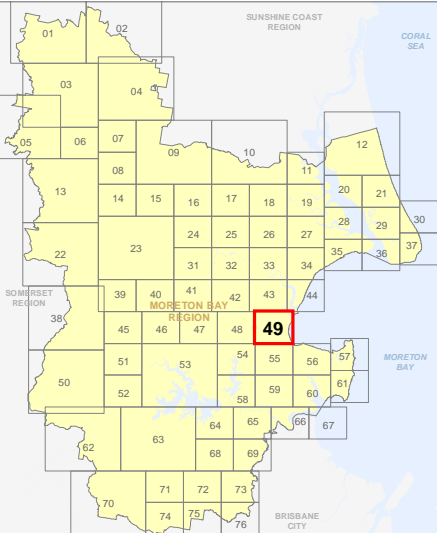
For further information regarding this overlay, please refer to the Bushfire Prone Area information sheet on Council's planning scheme website (www.moretonbay.qld.gov.au/mbr/planningscheme) or contact council on 3205 0555.

Effective on and from XXXXX



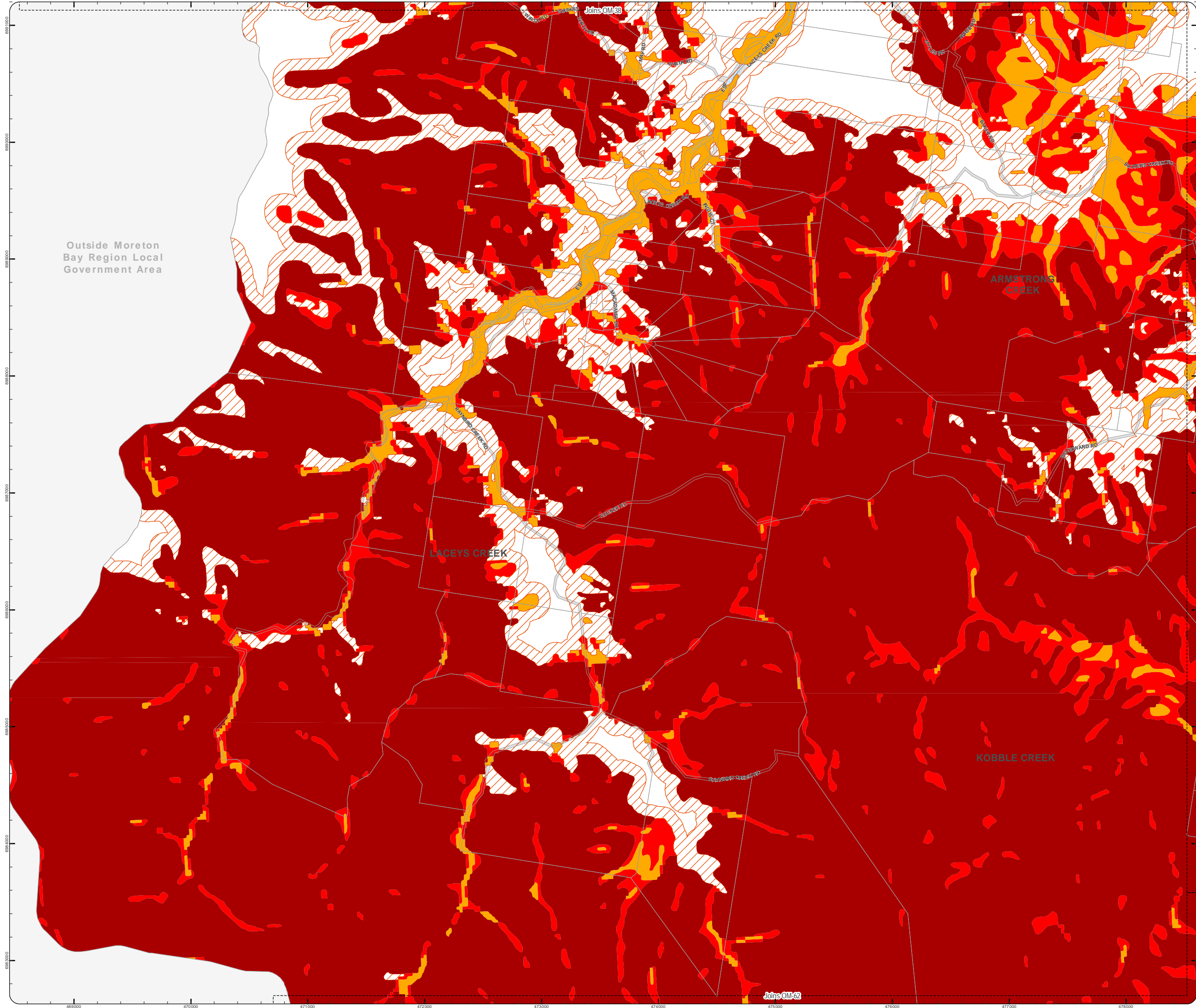
DISCLAIMER: Some of the information shown in this document has been provided to Council from external third parties. Council makes no representation and gives no warranty about the accuracy, reliability, completeness or suitability for any particular purpose of the information. Persons should not rely on the information shown in this document to make any decision with financial or legal implications and should instead rely on their own enquiries. To the full extent that it is able to do so in law, Council disclaims all liability (including liability in negligence) for all costs, losses and damages (including indirect and consequential costs, losses and damages) caused by or arising from anyone using or relying on the information shown in this document for any purpose whatsoever. © Copyright Moreton Bay Regional Council 2019

DCDB (Version April 2016) is reproduced with the permission of the State of Queensland



OM-49 BFH
Overlay Map

Z:\MapData\GISData\Planning_Division\01 Planning Scheme Amendments\01 Proposed\Tabored Amendment\102 Post Consultation and State Approval\Version 201902_MXDocs\OM Bushfire_Hazard.mxd



PLANNING SCHEME
OVERLAY MAP - BUSHFIRE HAZARD

Property boundaries

State bushfire prone area (State mapping July 2015)

- Very high Potential Bushfire Intensity
- High Potential Bushfire Intensity
- Medium Potential Bushfire Intensity
- Potential Impact Buffer

Please read the following notes about this overlay map:

This overlay map only affects you if your property is identified in a State bushfire prone area, and you wish to develop. It does not apply when proposing a change in use in the General Residential zone, Centre zone, Industry zone and Township zone.

Under State Government requirements, planning schemes must identify an area where bushfire hazard provisions apply. This overlay map shows Bushfire Prone Areas and comprises all land with the potential to support a significant bushfire or the potential to be subject to significant bushfire attack.

This map has been provided by the State Government and is the latest information available to council at the time of adoption.

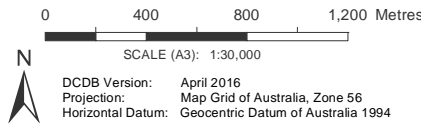
The Bushfire Prone Area includes potentially hazardous vegetation identified with a medium, high, or very high potential bushfire intensity.

Land that could be subject to significant bushfire attack from embers, flames or radiant heat is included in a Potential Impact Buffer with a default width of 100m from all areas of medium, high or very high potential bushfire intensity.

Refer to the relevant zone code, local plan code and/or development code for requirements associated with this overlay map.

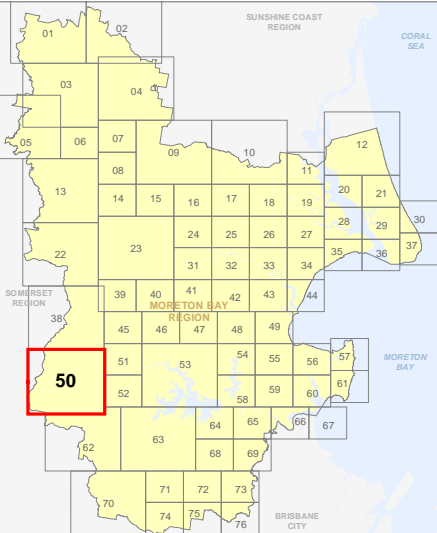
For further information regarding this overlay, please refer to the Bushfire Prone Area information sheet on Council's planning scheme website (www.moretonbay.qld.gov.au/mbrplanningscheme) or contact council on 3205 0555.

Effective on and from XXXXX

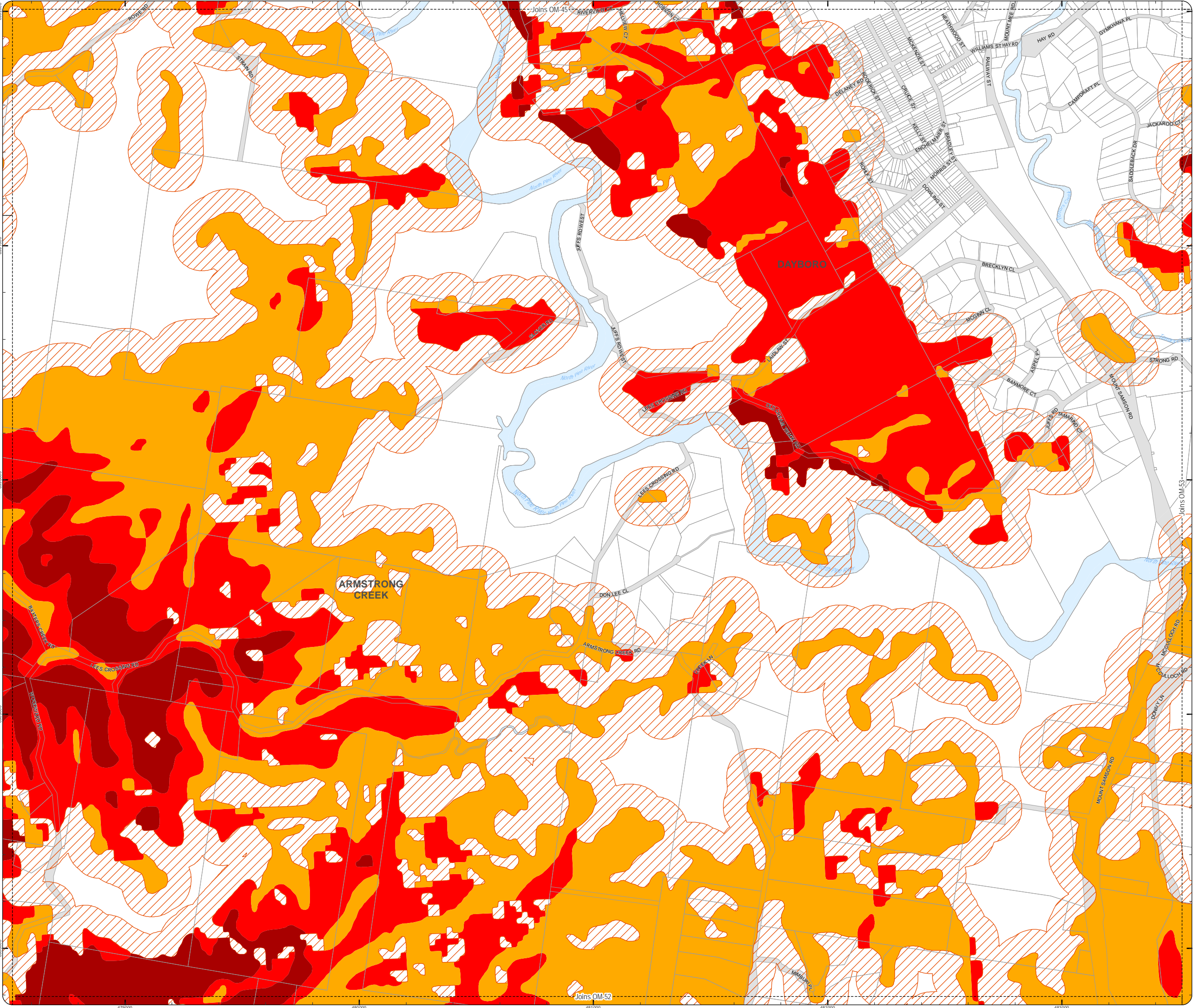


DISCLAIMER: Some of the information shown in this document has been provided to Council from external third parties. Council makes no representation and gives no warranty about the accuracy, reliability, completeness or suitability for any particular purpose of the information. Persons should not rely on the information shown in this document to make any decision with financial or legal implications and should instead rely on their own enquiries. To the full extent that it is able to do so in law, Council disclaims all liability (including liability in negligence) for all costs, losses and damages (including indirect and consequential costs, losses and damages) caused by or arising from anyone using or relying on the information shown in this document for any purpose whatsoever. © Copyright Moreton Bay Regional Council 2019

DCDB (Version April 2016) is reproduced with the permission of the State of Queensland



OM-50 BFH
Overlay Map



PLANNING SCHEME
OVERLAY MAP - BUSHFIRE HAZARD

Property boundaries

State bushfire prone area (State mapping July 2015)

- Very high Potential Bushfire Intensity
- High Potential Bushfire Intensity
- Medium Potential Bushfire Intensity
- Potential Impact Buffer

Please read the following notes about this overlay map:

This overlay map only affects you if your property is identified in a State bushfire prone area, and you wish to develop. This overlay map shows Bushfire Prone Areas and comprises all land with the potential to support a significant bushfire or the potential to be subject to significant bushfire attack.

Under State Government requirements, planning schemes must identify an area where bushfire hazard provisions apply. This overlay map shows Bushfire Prone Areas and comprises all land with the potential to support a significant bushfire or the potential to be subject to significant bushfire attack.

This map has been provided by the State Government and is the latest information available to council at the time of adoption.

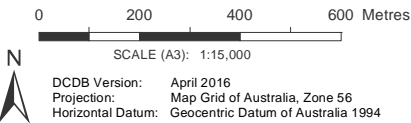
The Bushfire Prone Area includes potentially hazardous vegetation identified with a medium, high, or very high potential bushfire intensity.

Land that could be subject to significant bushfire attack from embers, flames or radiant heat is included in a Potential Impact Buffer with a default width of 100m from all areas of medium, high or very high potential bushfire intensity.

Refer to the relevant zone code, local plan code and/or development code for requirements associated with this overlay map.

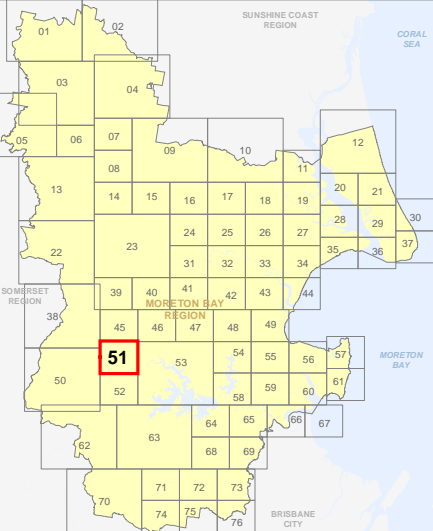
For further information regarding this overlay, please refer to the Bushfire Prone Area information sheet on Council's planning scheme website (www.moretonbay.qld.gov.au/mbr/planningscheme) or contact council on 3205 0555.

Effective on and from XXXXX




DISCLAIMER: Some of the information shown in this document has been provided to Council from external third parties. Council makes no representation and gives no warranty about the accuracy, reliability, completeness or suitability for any particular purpose of the information. Persons should not rely on the information shown in this document to make any decision with financial or legal implications and should instead rely on their own enquiries. To the full extent that it is able to do so in law, Council disclaims all liability (including liability in negligence) for all costs, losses and damages (including indirect and consequential costs, losses and damages) caused by or arising from anyone using or relying on the information shown in this document for any purpose whatsoever. © Copyright Moreton Bay Regional Council 2019

DCDB (Version April 2016) is reproduced with the permission of the State of Queensland



OM-51 BFH
Overlay Map



PLANNING SCHEME
OVERLAY MAP - BUSHFIRE HAZARD

Property boundaries

State bushfire prone area (State mapping July 2015)

- Very high Potential Bushfire Intensity
- High Potential Bushfire Intensity
- Medium Potential Bushfire Intensity
- Potential Impact Buffer

Please read the following notes about this overlay map:

This overlay map only affects you if your property is identified in a State bushfire prone area, and you wish to develop. It does not apply when proposing a change in use in the General Residential zone, Centre zone, Industry zone and Township zone.

Under State Government requirements, planning schemes must identify an area where bushfire hazard provisions apply. This overlay map shows Bushfire Prone Areas and comprises all land with the potential to support a significant bushfire or the potential to be subject to significant bushfire attack.

This map has been provided by the State Government and is the latest information available to council at the time of adoption.

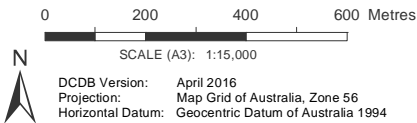
The Bushfire Prone Area includes potentially hazardous vegetation identified with a medium, high, or very high potential bushfire intensity.

Land that could be subject to significant bushfire attack from embers, flames or radiant heat is included in a Potential Impact Buffer with a default width of 100m from all areas of medium, high or very high potential bushfire intensity.

Refer to the relevant zone code, local plan code and/or development code for requirements associated with this overlay map.

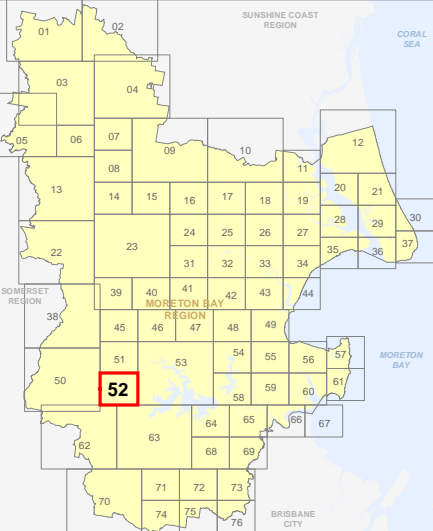
For further information regarding this overlay, please refer to the Bushfire Prone Area information sheet on Council's planning scheme website (www.moretonbay.qld.gov.au/mbr/planningscheme) or contact council on 3205 0555.

Effective on and from XXXXX




DISCLAIMER: Some of the information shown in this document has been provided to Council from external third parties. Council makes no representation and gives no warranty about the accuracy, reliability, completeness or suitability for any particular purpose of the information. Persons should not rely on the information shown in this document to make any decision with financial or legal implications and should instead rely on their own enquiries. To the full extent that it is able to do so in law, Council disclaims all liability (including liability in negligence) for all costs, losses and damages (including indirect and consequential costs, losses and damages) caused by or arising from anyone using or relying on the information shown in this document for any purpose whatsoever. © Copyright Moreton Bay Regional Council 2019

DCDB (Version April 2016) is reproduced with the permission of the State of Queensland



OM-52 BFH
Overlay Map

Z:\MapData\GISData\Planning_Division\01 Planning Scheme\Amendments\01 Proposed\Tabred Amendment 102_Post Consultation and State Approval Version 201902_MX05\OM Bushfire_Hazard.mxd



PLANNING SCHEME
OVERLAY MAP - BUSHFIRE HAZARD

Property boundaries

State bushfire prone area (State mapping July 2015)

- Very high Potential Bushfire Intensity
- High Potential Bushfire Intensity
- Medium Potential Bushfire Intensity
- Potential Impact Buffer

Please read the following notes about this overlay map:

This overlay map only affects you if your property is identified in a State bushfire prone area, and you wish to develop. It does not apply when proposing a change in use in the General Residential zone, Centre zone, Industry zone and Township zone.

Under State Government requirements, planning schemes must identify an area where bushfire hazard provisions apply. This overlay map shows Bushfire Prone Areas and comprises all land with the potential to support a significant bushfire or the potential to be subject to significant bushfire attack.

This map has been provided by the State Government and is the latest information available to council at the time of adoption.

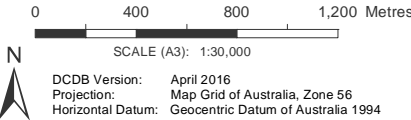
The Bushfire Prone Area includes potentially hazardous vegetation identified with a medium, high, or very high potential bushfire intensity.

Land that could be subject to significant bushfire attack from embers, flames or radiant heat is included in a Potential Impact Buffer with a default width of 100m from all areas of medium, high or very high potential bushfire intensity.

Refer to the relevant zone code, local plan code and/or development code for requirements associated with this overlay map.

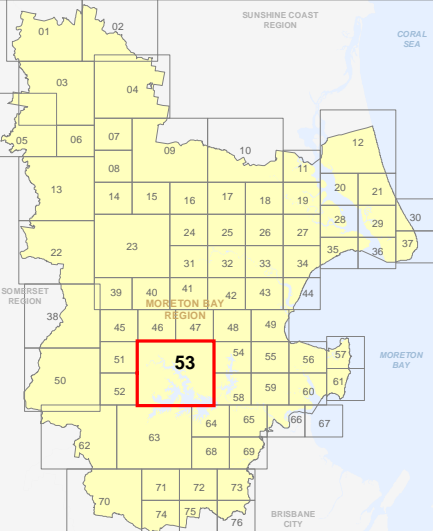
For further information regarding this overlay, please refer to the Bushfire Prone Area information sheet on Council's planning scheme website (www.moretonbay.qld.gov.au/mbr/planningscheme) or contact council on 3205 0555.

Effective on and from XXXXX



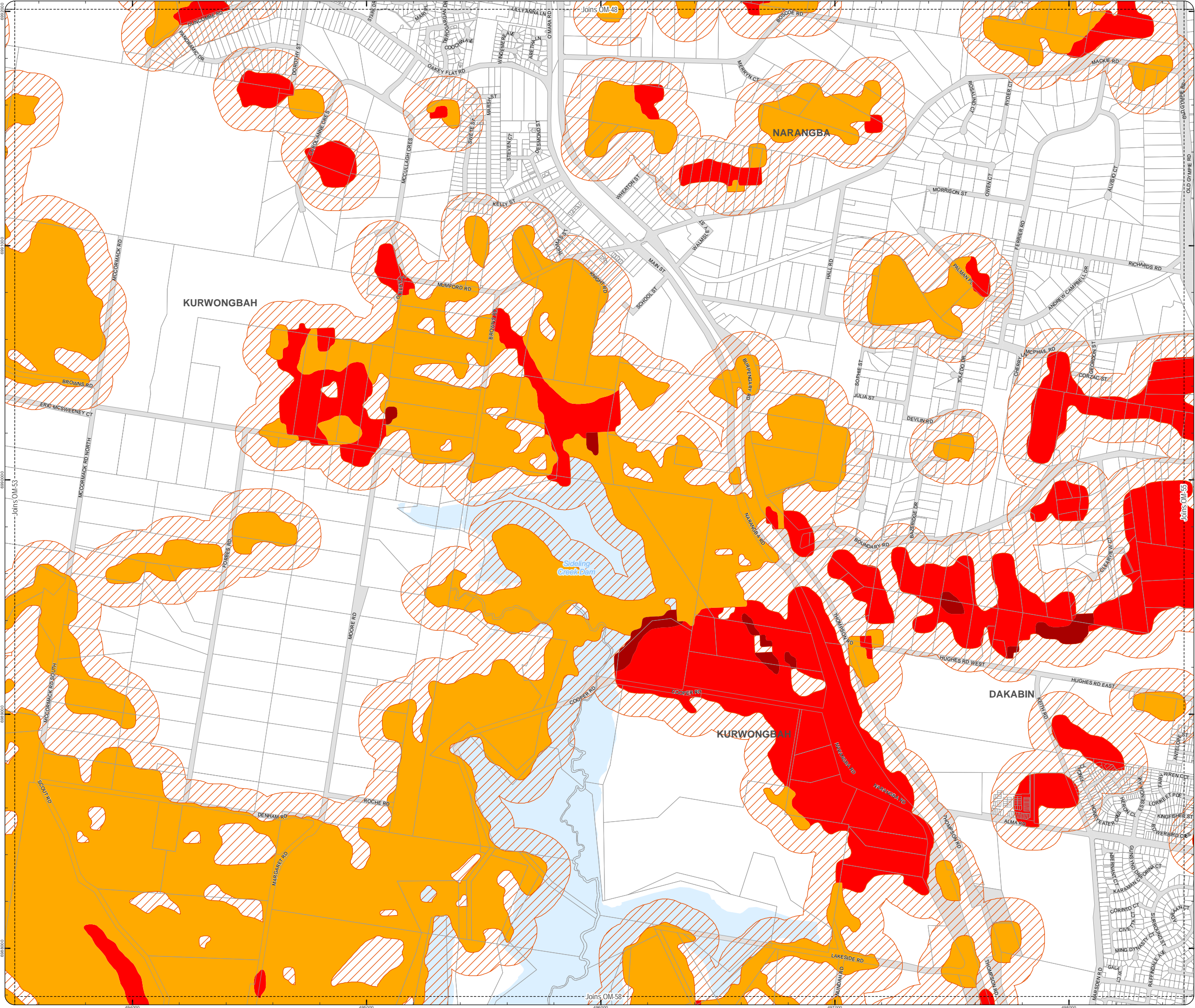
DISCLAIMER: Some of the information shown in this document has been provided to Council from external third parties. Council makes no representation and gives no warranty about the accuracy, reliability, completeness or suitability for any particular purpose of the information. Persons should not rely on the information shown in this document to make any decision with financial or legal implications and should instead rely on their own enquiries. To the full extent that it is able to do so in law, Council disclaims all liability (including liability in negligence) for all costs, losses and damages (including indirect and consequential costs, losses and damages) caused by or arising from anyone using or relying on the information shown in this document for any purpose whatsoever. © Copyright Moreton Bay Regional Council 2019

DCDB (Version April 2016) is reproduced with the permission of the State of Queensland



OM-53 BFH
Overlay Map

Z:\MapData\GISData\Planning_Division\01 Planning Scheme\Amendments\01 Proposed Tabored Amendment 102_Post Consultation and State Approval Version 201902_Moreton OM Bushfire_Hazard.mxd



PLANNING SCHEME
OVERLAY MAP - BUSHFIRE HAZARD

Property boundaries

State bushfire prone area (State mapping July 2015)

- Very high Potential Bushfire Intensity
- High Potential Bushfire Intensity
- Medium Potential Bushfire Intensity
- Potential Impact Buffer

Please read the following notes about this overlay map:

This overlay map only affects you if your property is identified in a State bushfire prone area, and you wish to develop. This overlay map shows Bushfire Prone Areas and comprises all land with the potential to support a significant bushfire or the potential to be subject to significant bushfire attack.

Under State Government requirements, planning schemes must identify an area where bushfire hazard provisions apply. This overlay map shows Bushfire Prone Areas and comprises all land with the potential to support a significant bushfire or the potential to be subject to significant bushfire attack.

This map has been provided by the State Government and is the latest information available to council at the time of adoption.

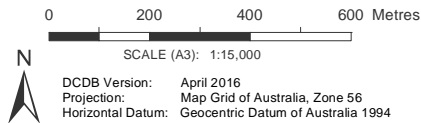
The Bushfire Prone Area includes potentially hazardous vegetation identified with a medium, high, or very high potential bushfire intensity.

Land that could be subject to significant bushfire attack from embers, flames or radiant heat is included in a Potential Impact Buffer with a default width of 100m from all areas of medium, high or very high potential bushfire intensity.

Refer to the relevant zone code, local plan code and/or development code for requirements associated with this overlay map.

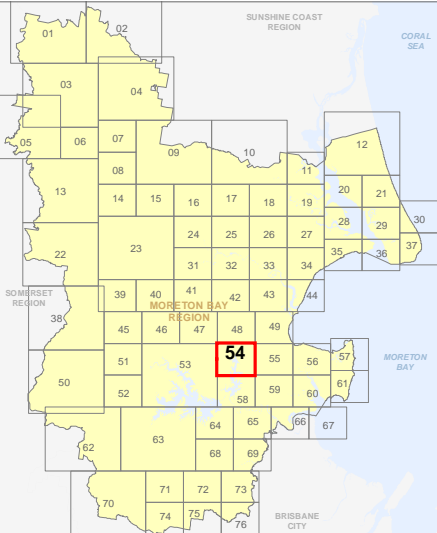
For further information regarding this overlay, please refer to the Bushfire Prone Area information sheet on Council's planning scheme website (www.moretonbay.qld.gov.au/mbr/planningscheme) or contact council on 3205 0555.

Effective on and from XXXXX



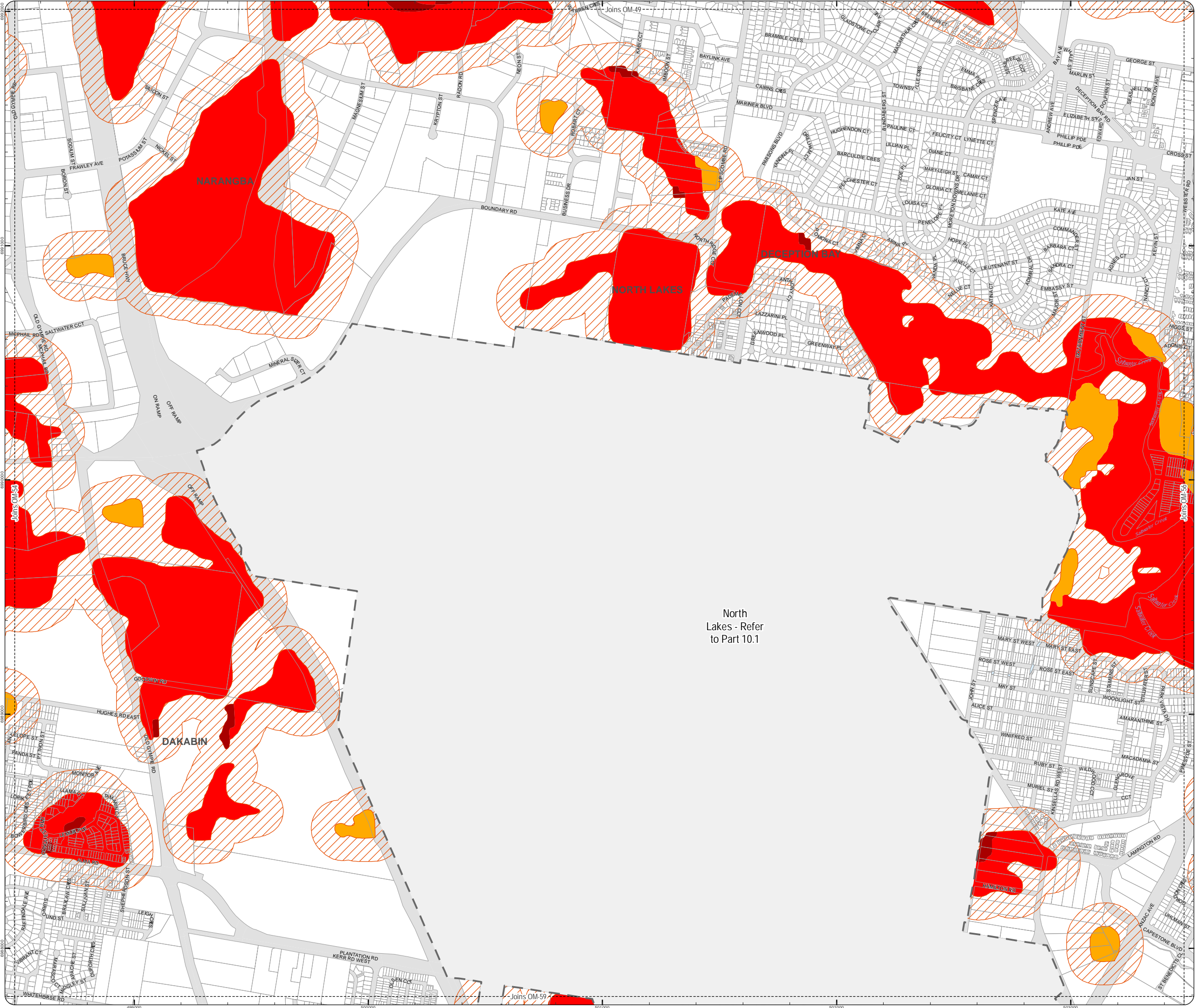
DISCLAIMER: Some of the information shown in this document has been provided to Council from external third parties. Council makes no representation and gives no warranty about the accuracy, reliability, completeness or suitability for any particular purpose of the information. Persons should not rely on the information shown in this document to make any decision with financial or legal implications and should instead rely on their own enquiries. To the full extent that it is able to do so in law, Council disclaims all liability (including liability in negligence) for all costs, losses and damages (including indirect and consequential costs, losses and damages) caused by or arising from anyone using or relying on the information shown in this document for any purpose whatsoever. © Copyright Moreton Bay Regional Council 2019

DCDB (Version April 2016) is reproduced with the permission of the State of Queensland



OM-54 BFH
Overlay Map

Z:\MapData\GISData\Planning_Division\01 Planning Scheme Amendments\01 Proposed\Tailored Amendment 102_Post Consultation and State Approval Version 201902_MXDoc\OM Bushfire_Hazard.mxd



**PLANNING SCHEME
OVERLAY MAP - BUSHFIRE HAZARD**

- Property boundaries
- North Lakes Locality

State bushfire prone area (State mapping July 2015)

- Very high Potential Bushfire Intensity
- High Potential Bushfire Intensity
- Medium Potential Bushfire Intensity
- Potential Impact Buffer

Please read the following notes about this overlay map:

This overlay map only affects you if your property is identified in a State bushfire prone area, and you wish to develop. It does not apply when proposing a change in use in the General Residential zone, Centre zone, Industry zone and Township zone.

Under State Government requirements, planning schemes must identify an area where bushfire hazard provisions apply. This overlay map shows Bushfire Prone Areas and comprises all land with the potential to support a significant bushfire or the potential to be subject to significant bushfire attack.

This map has been provided by the State Government and is the latest information available to council at the time of adoption.

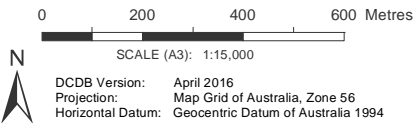
The Bushfire Prone Area includes potentially hazardous vegetation identified with a medium, high, or very high potential bushfire intensity.

Land that could be subject to significant bushfire attack from embers, flames or radiant heat is included in a Potential Impact Buffer with a default width of 100m from all areas of medium, high or very high potential bushfire intensity.

Refer to the relevant zone code, local plan code and/or development code for requirements associated with this overlay map.

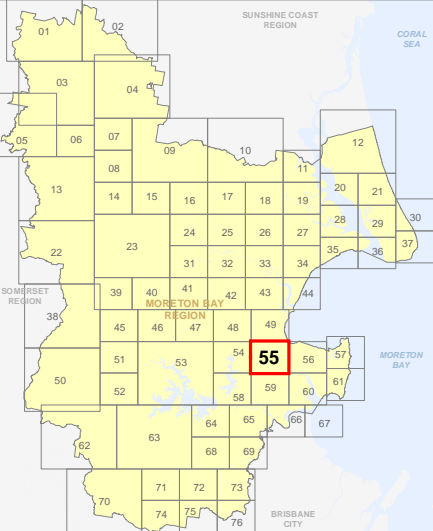
For further information regarding this overlay, please refer to the Bushfire Prone Area information sheet on Council's planning scheme website (www.moretonbay.qld.gov.au/mbr/planningscheme) or contact council on 3205 0555.

Effective on and from XXXXX



DISCLAIMER: Some of the information shown in this document has been provided to Council from external third parties. Council makes no representation and gives no warranty about the accuracy, reliability, completeness or suitability for any particular purpose of the information. Persons should not rely on the information shown in this document to make any decision with financial or legal implications and should instead rely on their own enquiries. To the full extent that it is able to do so in law, Council disclaims all liability (including liability in negligence) for all costs, losses and damages (including indirect and consequential costs, losses and damages) caused by or arising from anyone using or relying on the information shown in this document for any purpose whatsoever. © Copyright Moreton Bay Regional Council 2019

DCDB (Version April 2016) is reproduced with the permission of the State of Queensland



**OM-55 BFH
Overlay Map**

Please Note: Do Not Print using "Page Scaling: Fit to Printable Area", this will distort the scale of the map and impacts quality of text and linework. Please print using setup of A3 paper size and Landscape orientation, with "Page Scaling: None", and you will not see this message.

PLANNING SCHEME
OVERLAY MAP - BUSHFIRE HAZARD

Property boundaries

State bushfire prone area (State mapping July 2015)

- Very high Potential Bushfire Intensity
- High Potential Bushfire Intensity
- Medium Potential Bushfire Intensity
- Potential Impact Buffer

Please read the following notes about this overlay map:

This overlay map only affects you if your property is identified in a State bushfire prone area, and you wish to develop. It does not apply when proposing a change in use in the General Residential zone, Centre zone, Industry zone and Township zone.

Under State Government requirements, planning schemes must identify an area where bushfire hazard provisions apply. This overlay map shows Bushfire Prone Areas and comprises all land with the potential to support a significant bushfire or the potential to be subject to significant bushfire attack.

This map has been provided by the State Government and is the latest information available to council at the time of adoption.

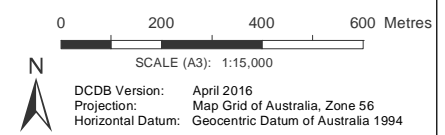
The Bushfire Prone Area includes potentially hazardous vegetation identified with a medium, high, or very high potential bushfire intensity.

Land that could be subject to significant bushfire attack from embers, flames or radiant heat is included in a Potential Impact Buffer with a default width of 100m from all areas of medium, high or very high potential bushfire intensity.

Refer to the relevant zone code, local plan code and/or development code for requirements associated with this overlay map.

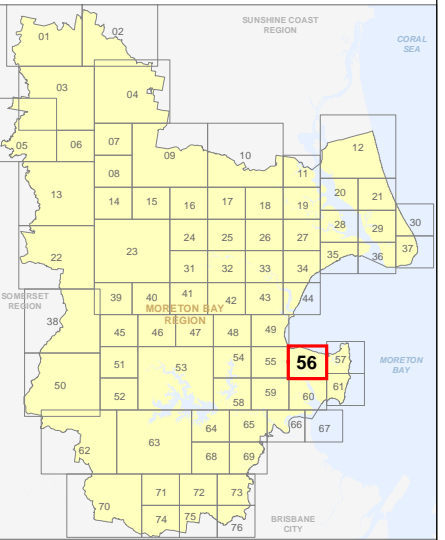
For further information regarding this overlay, please refer to the Bushfire Prone Area information sheet on Council's planning scheme website (www.moretonbay.qld.gov.au/mbr/planningscheme) or contact council on 3205 0555.

Effective on and from XXXXX

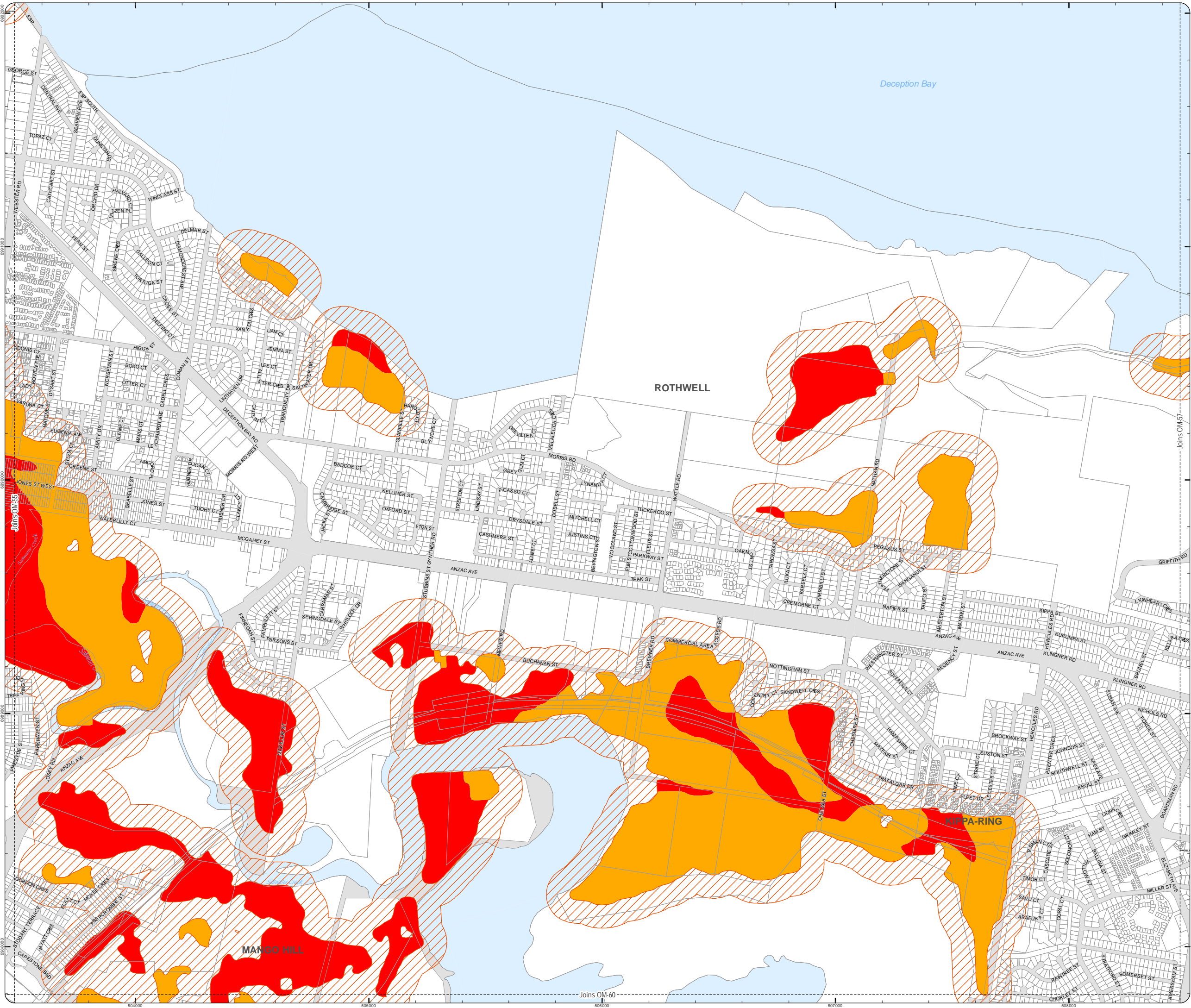


DISCLAIMER: Some of the information shown in this document has been provided to Council from external third parties. Council makes no representation and gives no warranty about the accuracy, reliability, completeness or suitability for any particular purpose of the information. Persons should not rely on the information shown in this document to make any decision with financial or legal implications and should instead rely on their own enquiries. To the full extent that it is able to do so in law, Council disclaims all liability (including liability in negligence) for all costs, losses and damages (including indirect and consequential costs, losses and damages) caused by or arising from anyone using or relying on the information shown in this document for any purpose whatsoever. © Copyright Moreton Bay Regional Council 2019

DCDB (Version April 2016) is reproduced with the permission of the State of Queensland



OM-56 BFH
Overlay Map



PLANNING SCHEME
OVERLAY MAP - BUSHFIRE HAZARD

Property boundaries

- State bushfire prone area (State mapping July 2015)
- Very high Potential Bushfire Intensity
 - High Potential Bushfire Intensity
 - Medium Potential Bushfire Intensity
 - Potential Impact Buffer

Please read the following notes about this overlay map:

This overlay map only affects you if your property is identified in a State bushfire prone area, and you wish to develop. It does not apply when proposing a change in use in the General Residential zone, Centre zone, Industry zone and Township zone.

Under State Government requirements, planning schemes must identify an area where bushfire hazard provisions apply. This overlay map shows Bushfire Prone Areas and comprises all land with the potential to support a significant bushfire or the potential to be subject to significant bushfire attack.

This map has been provided by the State Government and is the latest information available to council at the time of adoption.

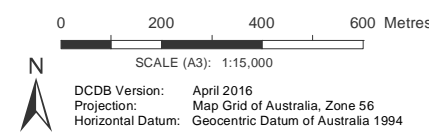
The Bushfire Prone Area includes potentially hazardous vegetation identified with a medium, high, or very high potential bushfire intensity.

Land that could be subject to significant bushfire attack from embers, flames or radiant heat is included in a Potential Impact Buffer with a default width of 100m from all areas of medium, high or very high potential bushfire intensity.

Refer to the relevant zone code, local plan code and/or development code for requirements associated with this overlay map.

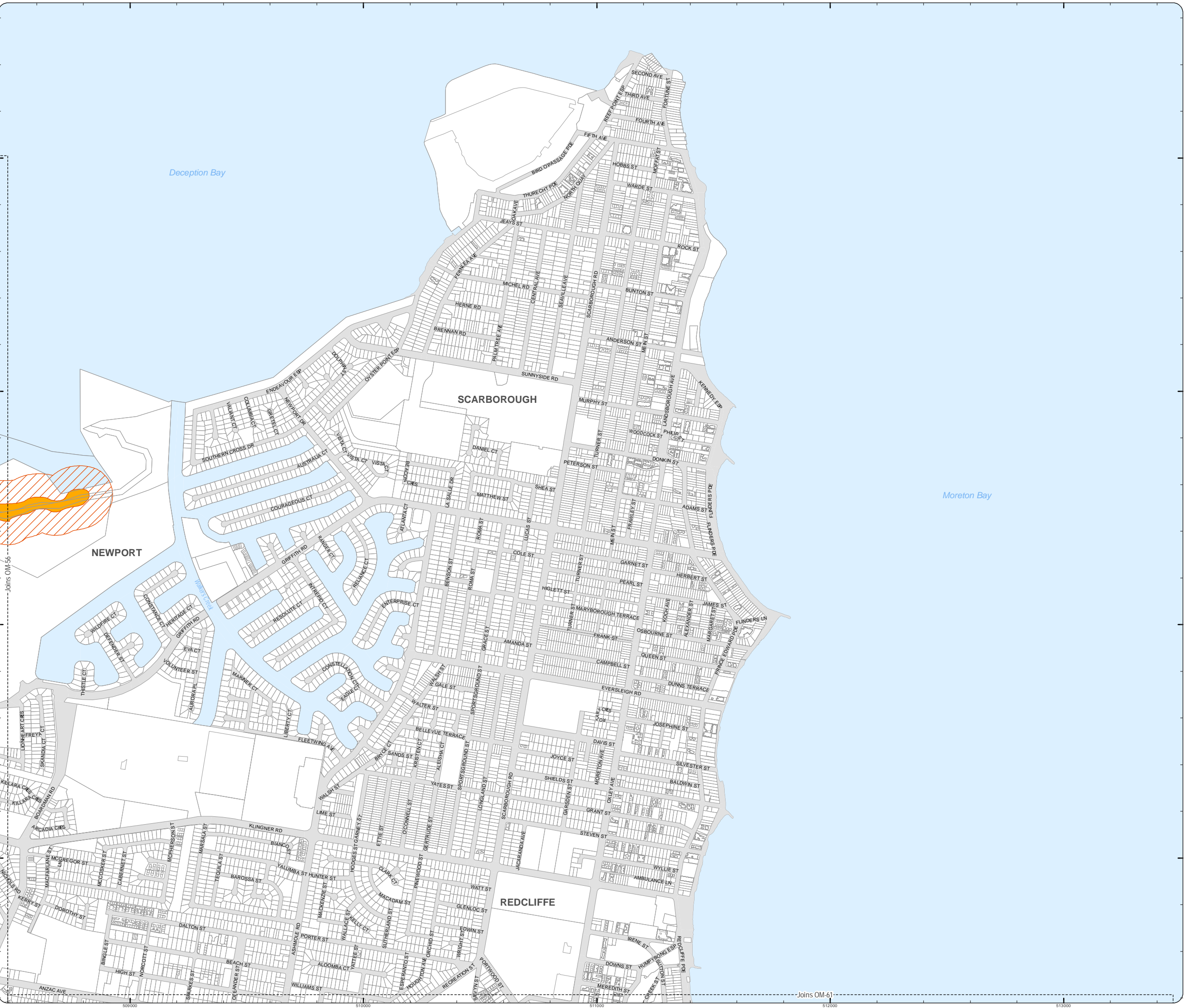
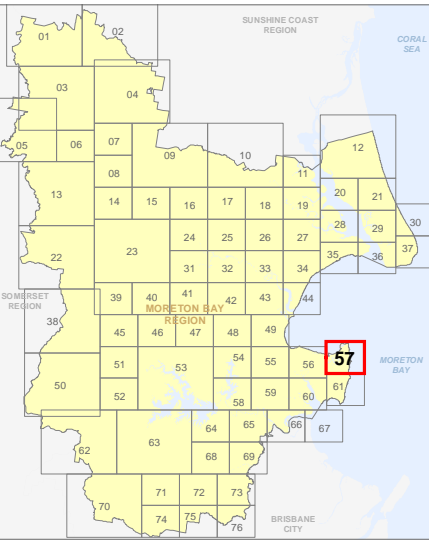
For further information regarding this overlay, please refer to the Bushfire Prone Area information sheet on Council's planning scheme website (www.moretonbay.qld.gov.au/mbrplanningscheme) or contact council on 3205 0555.

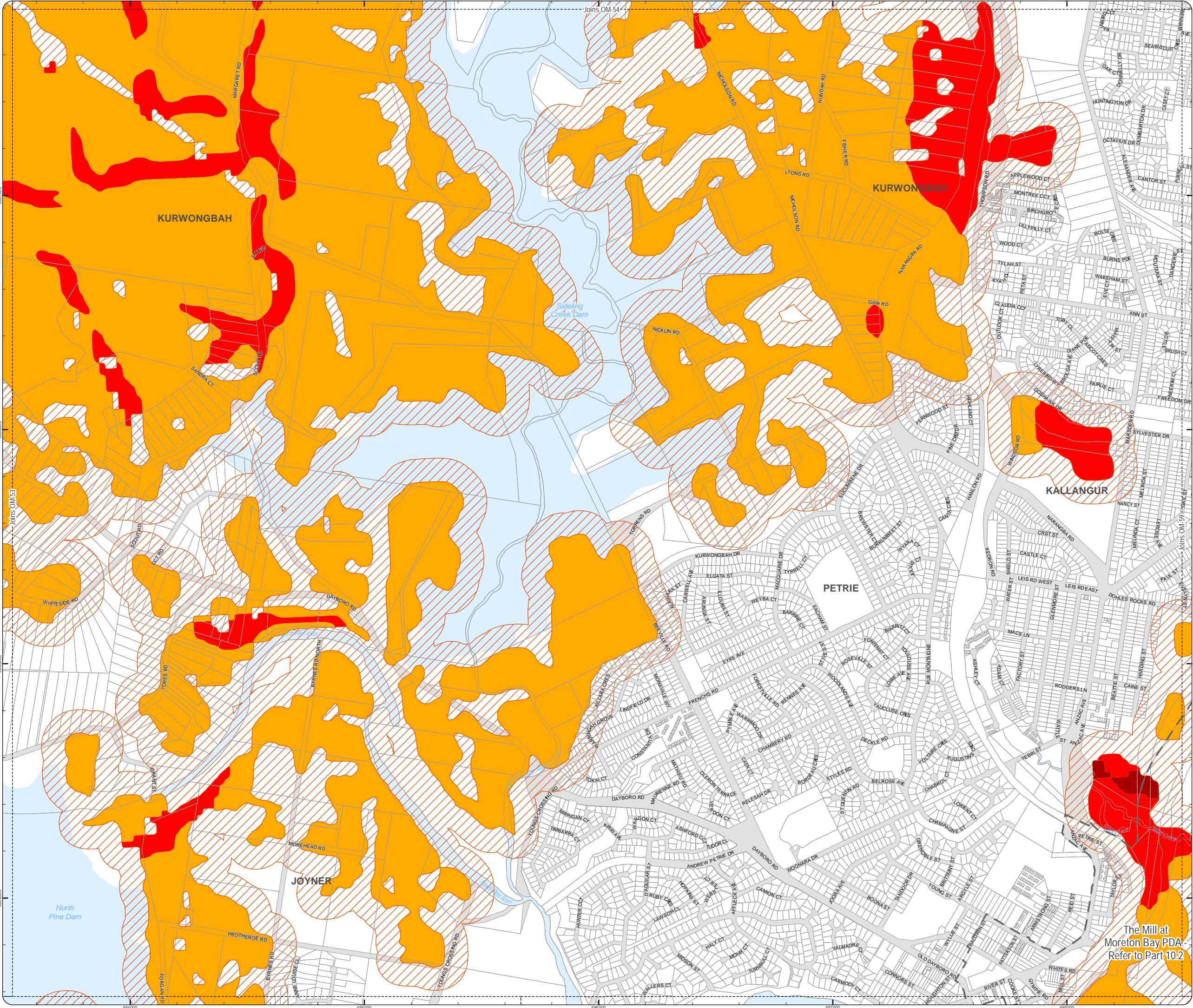
Effective on and from XXXXX



DISCLAIMER: Some of the information shown in this document has been provided to Council from external third parties. Council makes no representation and gives no warranty about the accuracy, reliability, completeness or suitability for any particular purpose of the information. Persons should not rely on the information shown in this document to make any decision with financial or legal implications and should instead rely on their own enquiries. To the full extent that it is able to do so in law, Council disclaims all liability (including liability in negligence) for all costs, losses and damages (including indirect and consequential costs, losses and damages) caused by or arising from anyone using or relying on the information shown in this document for any purpose whatsoever. © Copyright Moreton Bay Regional Council 2019

DCDB (Version April 2016) is reproduced with the permission of the State of Queensland





PLANNING SCHEME
OVERLAY MAP - BUSHFIRE HAZARD

- Property boundaries
- Priority Development Area

State bushfire prone area (State mapping July 2015)

- Very high Potential Bushfire Intensity
- High Potential Bushfire Intensity
- Medium Potential Bushfire Intensity
- Potential Impact Buffer

Please read the following notes about this overlay map:

This overlay map only affects you if your property is identified in a State bushfire prone area, and you wish to develop. It does not apply when proposing a change in use in the General Residential zone, Centre zone, Industry zone and Township zone.

Under State Government requirements, planning schemes must identify an area where bushfire hazard provisions apply. This overlay map shows Bushfire Prone Areas and comprises all land with the potential to support a significant bushfire or the potential to be subject to significant bushfire attack.

This map has been provided by the State Government and is the latest information available to council at the time of adoption.

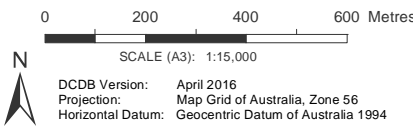
The Bushfire Prone Area includes potentially hazardous vegetation identified with a medium, high, or very high potential bushfire intensity.

Land that could be subject to significant bushfire attack from embers, flames or radiant heat is included in a Potential Impact Buffer with a default width of 100m from all areas of medium, high or very high potential bushfire intensity.

Refer to the relevant zone code, local plan code and/or development code for requirements associated with this overlay map.

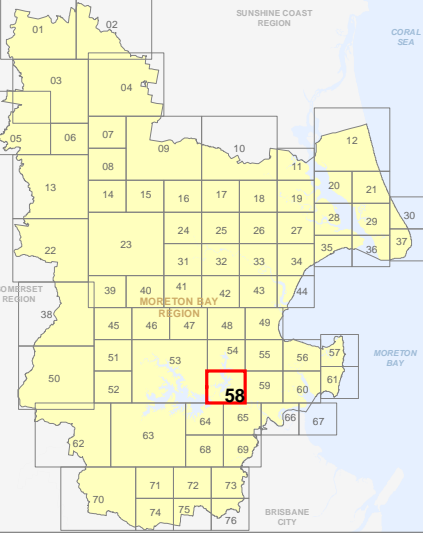
For further information regarding this overlay, please refer to the Bushfire Prone Area information sheet on Council's planning scheme website (www.moretonbay.qld.gov.au/mbr/planningscheme) or contact council on 3205 0555.

Effective on and from XXXXX



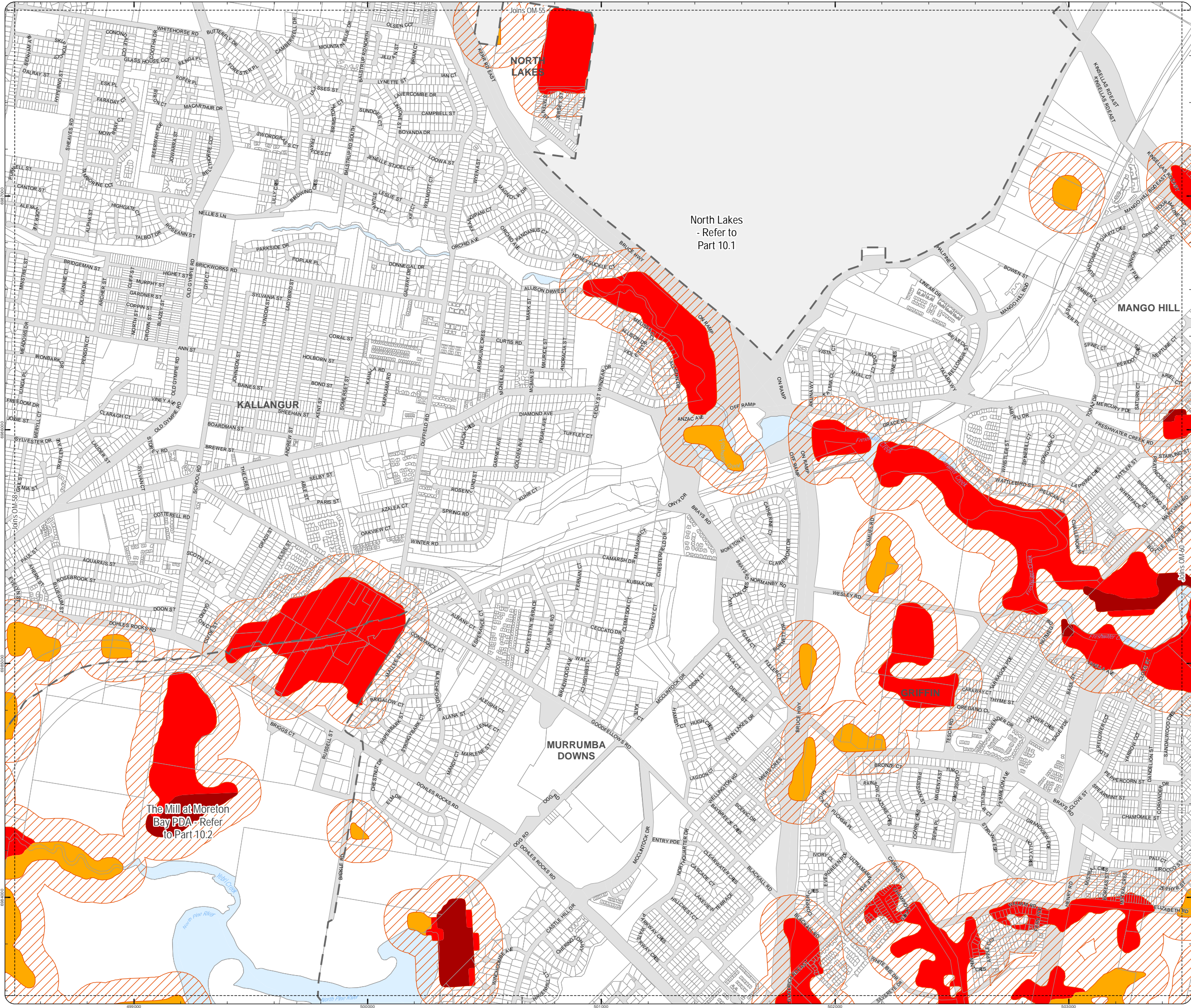
DISCLAIMER: Some of the information shown in this document has been provided to Council from external third parties. Council makes no representation and gives no warranty about the accuracy, reliability, completeness or suitability for any particular purpose of the information. Persons should not rely on the information shown in this document to make any decision with financial or legal implications and should instead rely on their own enquiries. To the full extent that it is able to do so in law, Council disclaims all liability (including liability in negligence) for all costs, losses and damages (including indirect and consequential costs, losses and damages) caused by or arising from anyone using or relying on the information shown in this document for any purpose whatsoever. © Copyright Moreton Bay Regional Council 2019

DCDB (Version April 2016) is reproduced with the permission of the State of Queensland



OM-58 BFH
Overlay Map

Z:\MapData\GISData\Planning\Division\01 Planning Scheme\Amendments\01 Proposed\Tabled\Amendment 102_Post Consultation and State Approval Version 201902_M05s\OM Bushfire_Hazard.mxd



PLANNING SCHEME
OVERLAY MAP - BUSHFIRE HAZARD

- Property boundaries
- North Lakes Locality
- Priority Development Area

State bushfire prone area (State mapping July 2015)

- Very high Potential Bushfire Intensity
- High Potential Bushfire Intensity
- Medium Potential Bushfire Intensity
- Potential Impact Buffer

Please read the following notes about this overlay map:

This overlay map only affects you if your property is identified in a State bushfire prone area, and you wish to develop. It does not apply when proposing a change in use in the General Residential zone, Centre zone, Industry zone and Township zone.

Under State Government requirements, planning schemes must identify an area where bushfire hazard provisions apply. This overlay map shows Bushfire Prone Areas and comprises all land with the potential to support a significant bushfire or the potential to be subject to significant bushfire attack.

This map has been provided by the State Government and is the latest information available to council at the time of adoption.

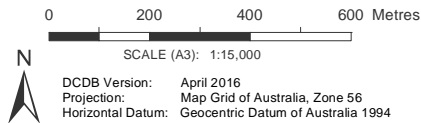
The Bushfire Prone Area includes potentially hazardous vegetation identified with a medium, high, or very high potential bushfire intensity.

Land that could be subject to significant bushfire attack from embers, flames or radiant heat is included in a Potential Impact Buffer with a default width of 100m from all areas of medium, high or very high potential bushfire intensity.

Refer to the relevant zone code, local plan code and/or development code for requirements associated with this overlay map.

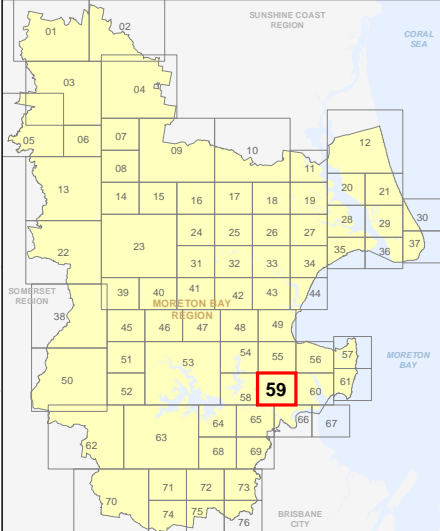
For further information regarding this overlay, please refer to the Bushfire Prone Area information sheet on Council's planning scheme website (www.moretonbay.qld.gov.au/mbr/planningscheme) or contact council on 3205 0555.

Effective on and from XXXXX



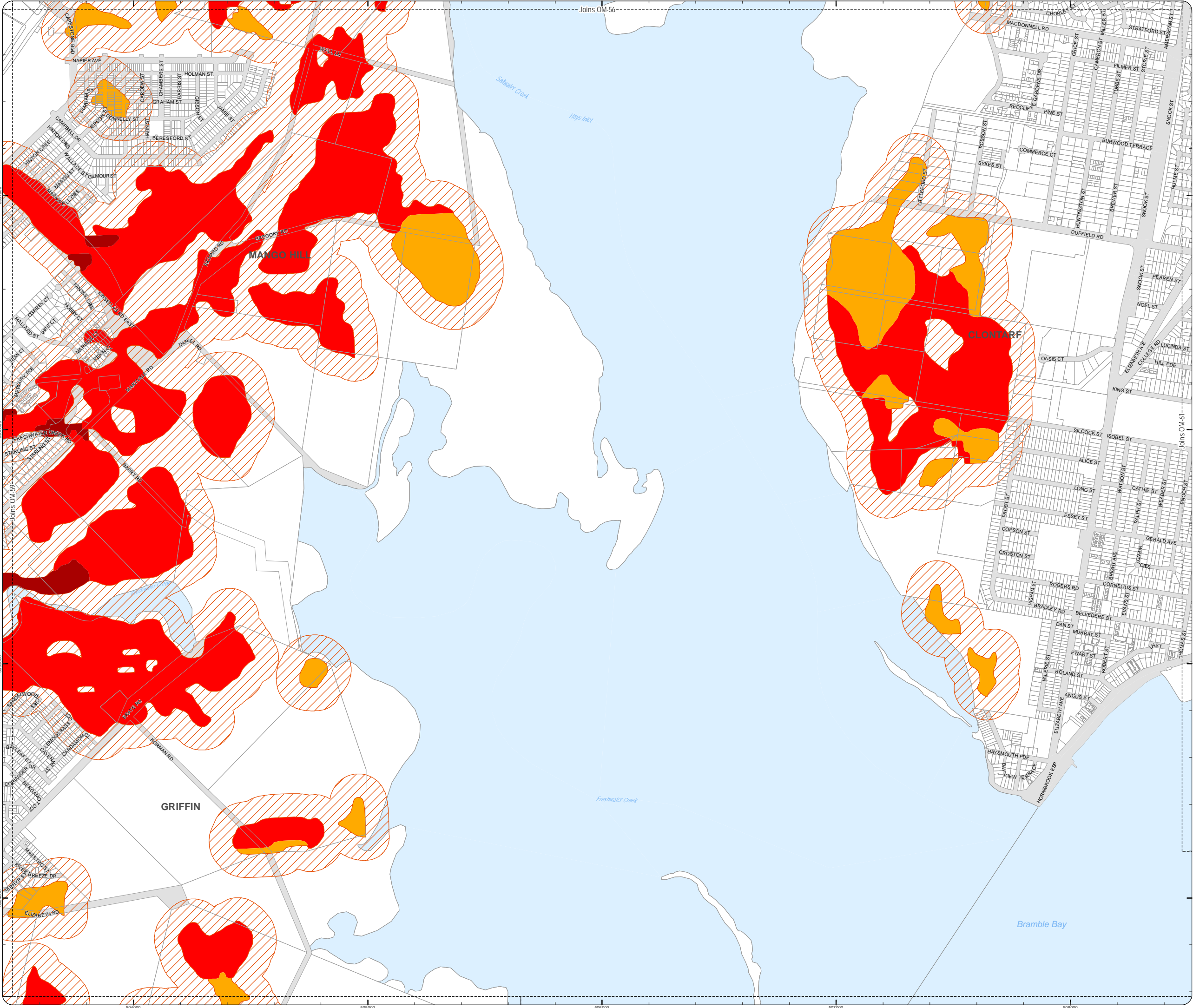
DISCLAIMER: Some of the information shown in this document has been provided to Council from external third parties. Council makes no representation and gives no warranty about the accuracy, reliability, completeness or suitability for any particular purpose of the information. Persons should not rely on the information shown in this document to make any decision with financial or legal implications and should instead rely on their own enquiries. To the full extent that it is able to do so in law, Council disclaims all liability (including liability in negligence) for all costs, losses and damages (including indirect and consequential costs, losses and damages) caused by or arising from anyone using or relying on the information shown in this document for any purpose whatsoever. © Copyright Moreton Bay Regional Council 2019

DCDB (Version April 2016) is reproduced with the permission of the State of Queensland



OM-59 BFH
Overlay Map

Z:\MapData\GISData\Planning_Division\01 Planning Scheme Amendments\01 Proposed Tailored Amendment 102_Post Consultation and State Approval Version 201902_MXDs\OM Bushfire_Hazard.mxd



PLANNING SCHEME
OVERLAY MAP - BUSHFIRE HAZARD

Property boundaries

State bushfire prone area (State mapping July 2015)

- Very high Potential Bushfire Intensity
- High Potential Bushfire Intensity
- Medium Potential Bushfire Intensity
- Potential Impact Buffer

Please read the following notes about this overlay map:

This overlay map only affects you if your property is identified in a State bushfire prone area, and you wish to develop. It does not apply when proposing a change in use in the General Residential zone, Centre zone, Industry zone and Township zone.

Under State Government requirements, planning schemes must identify an area where bushfire hazard provisions apply. This overlay map shows Bushfire Prone Areas and comprises all land with the potential to support a significant bushfire or the potential to be subject to significant bushfire attack.

This map has been provided by the State Government and is the latest information available to council at the time of adoption.

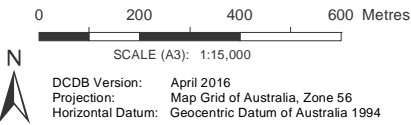
The Bushfire Prone Area includes potentially hazardous vegetation identified with a medium, high, or very high potential bushfire intensity.

Land that could be subject to significant bushfire attack from embers, flames or radiant heat is included in a Potential Impact Buffer with a default width of 100m from all areas of medium, high or very high potential bushfire intensity.

Refer to the relevant zone code, local plan code and/or development code for requirements associated with this overlay map.

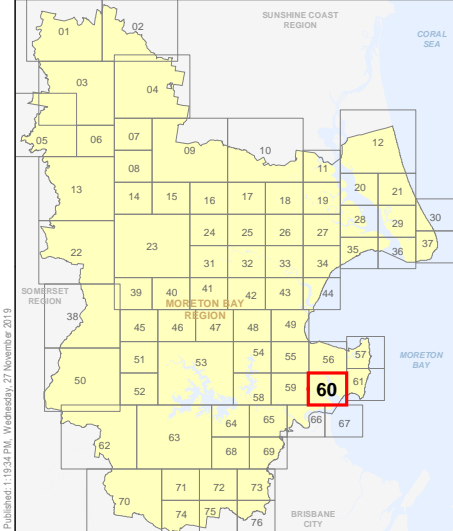
For further information regarding this overlay, please refer to the Bushfire Prone Area information sheet on Council's planning scheme website (www.moretonbay.qld.gov.au/mbr/planningscheme) or contact council on 3205 0555.

Effective on and from XXXXX



DISCLAIMER: Some of the information shown in this document has been provided to Council from external third parties. Council makes no representation and gives no warranty about the accuracy, reliability, completeness or suitability for any particular purpose of the information. Persons should not rely on the information shown in this document to make any decision with financial or legal implications and should instead rely on their own enquiries. To the full extent that it is able to do so in law, Council disclaims all liability (including liability in negligence) for all costs, losses and damages (including indirect and consequential costs, losses and damages) caused by or arising from anyone using or relying on the information shown in this document for any purpose whatsoever. © Copyright Moreton Bay Regional Council 2019

DCDB (Version April 2016) is reproduced with the permission of the State of Queensland



OM-60 BFH
Overlay Map

Z:\MapData\GISData\Planning_Division\01_Planning_SchemeAmendments\01_Proposed_TabledAmendment\102_PostConsultation and State Approval Version 201902_Moreton Bay Bushfire Hazard.mxd



PLANNING SCHEME OVERLAY MAP - BUSHFIRE HAZARD

Property boundaries

State bushfire prone area (State mapping July 2015)

- Very high Potential Bushfire Intensity
- High Potential Bushfire Intensity
- Medium Potential Bushfire Intensity
- Potential Impact Buffer

Please read the following notes about this overlay map:

This overlay map only affects you if your property is identified in a State bushfire prone area, and you wish to develop. It does not apply when proposing a change in use in the General Residential zone, Centre zone, Industry zone and Township zone.

Under State Government requirements, planning schemes must identify an area where bushfire hazard provisions apply. This overlay map shows Bushfire Prone Areas and comprises all land with the potential to support a significant bushfire or the potential to be subject to significant bushfire attack.

This map has been provided by the State Government and is the latest information available to council at the time of adoption.

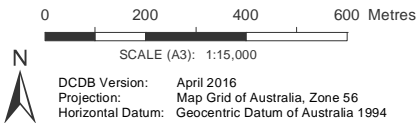
The Bushfire Prone Area includes potentially hazardous vegetation identified with a medium, high, or very high potential bushfire intensity.

Land that could be subject to significant bushfire attack from embers, flames or radiant heat is included in a Potential Impact Buffer with a default width of 100m from all areas of medium, high or very high potential bushfire intensity.

Refer to the relevant zone code, local plan code and/or development code for requirements associated with this overlay map.

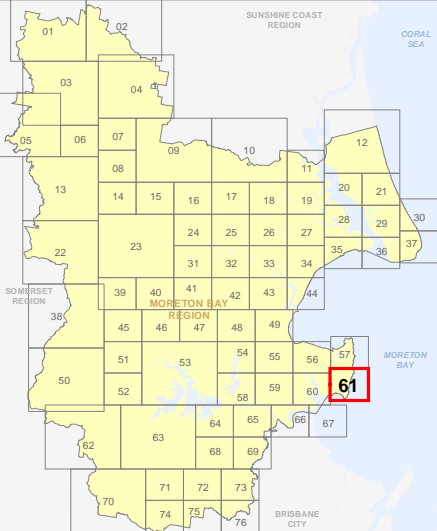
For further information regarding this overlay, please refer to the Bushfire Prone Area information sheet on Council's planning scheme website (www.moretonbay.qld.gov.au/mbr/planningscheme) or contact council on 3205 0555.

Effective on and from XXXXX



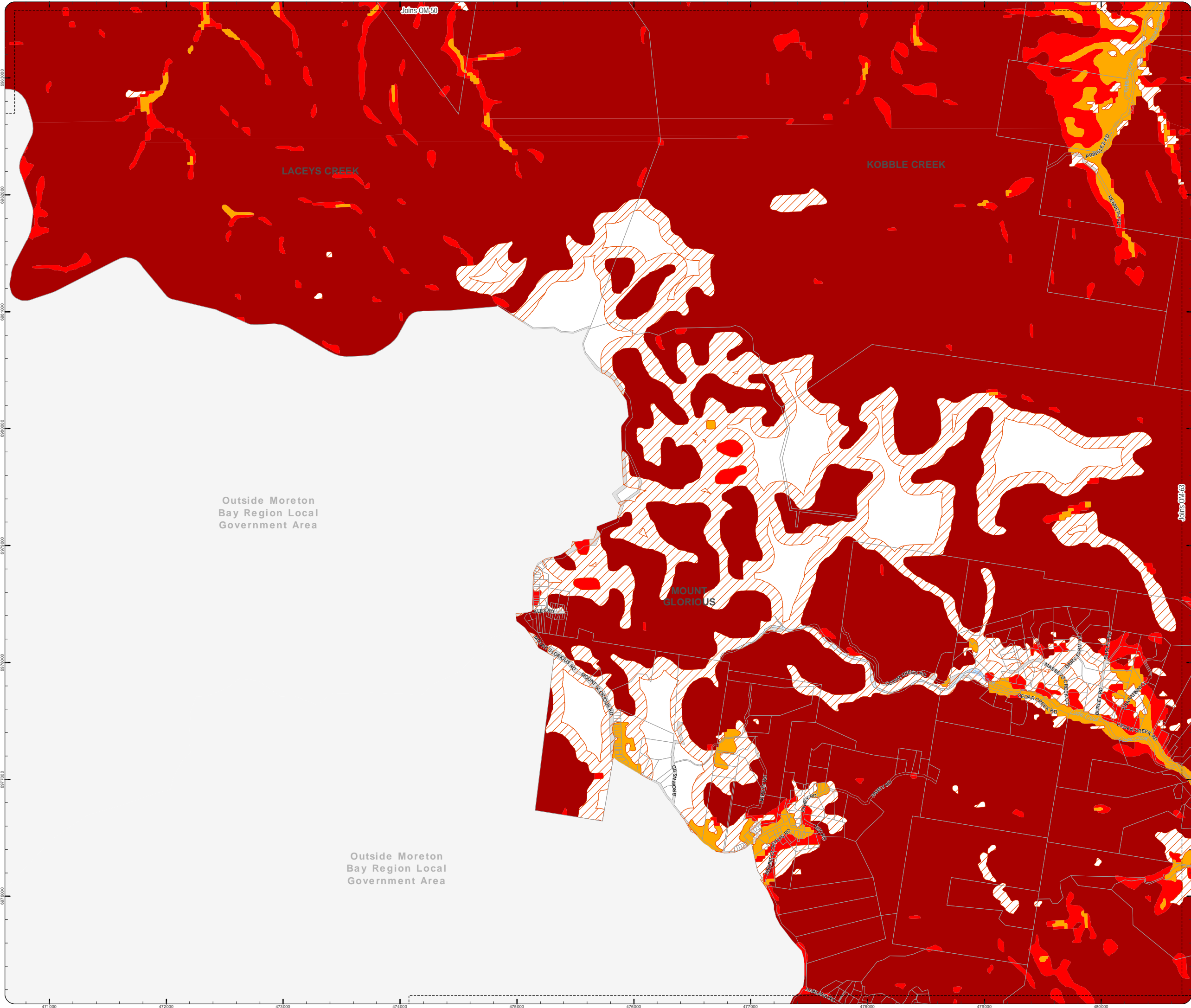
DISCLAIMER: Some of the information shown in this document has been provided to Council from external third parties. Council makes no representation and gives no warranty about the accuracy, reliability, completeness or suitability for any particular purpose of the information. Persons should not rely on the information shown in this document to make any decision with financial or legal implications and should instead rely on their own enquiries. To the full extent that it is able to do so in law, Council disclaims all liability (including liability in negligence) for all costs, losses and damages (including indirect and consequential costs, losses and damages) caused by or arising from anyone using or relying on the information shown in this document for any purpose whatsoever. © Copyright Moreton Bay Regional Council 2019

DCDB (Version April 2016) is reproduced with the permission of the State of Queensland



OM-61 BFH
Overlay Map

Z:\MapData\GISData\Planning_Division\01 Planning Scheme Amendments\01 Proposed\Tabored Amendment 102_Post Consultation and State Approval Version 201902_MXDoc\OM Bushfire_Hazard.mxd



PLANNING SCHEME
OVERLAY MAP - BUSHFIRE HAZARD

Property boundaries

State bushfire prone area (State mapping July 2015)

- Very high Potential Bushfire Intensity
- High Potential Bushfire Intensity
- Medium Potential Bushfire Intensity
- Potential Impact Buffer

Please read the following notes about this overlay map:

This overlay map only affects you if your property is identified in a State bushfire prone area, and you wish to develop. This overlay map does not apply when proposing a change in use in the General Residential zone, Centre zone, Industry zone and Township zone.

Under State Government requirements, planning schemes must identify an area where bushfire hazard provisions apply. This overlay map shows Bushfire Prone Areas and comprises all land with the potential to support a significant bushfire or the potential to be subject to significant bushfire attack.

This map has been provided by the State Government and is the latest information available to council at the time of adoption.

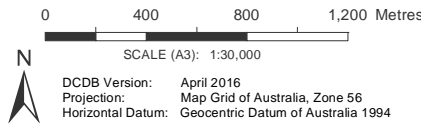
The Bushfire Prone Area includes potentially hazardous vegetation identified with a medium, high, or very high potential bushfire intensity.

Land that could be subject to significant bushfire attack from embers, flames or radiant heat is included in a Potential Impact Buffer with a default width of 100m from all areas of medium, high or very high potential bushfire intensity.

Refer to the relevant zone code, local plan code and/or development code for requirements associated with this overlay map.

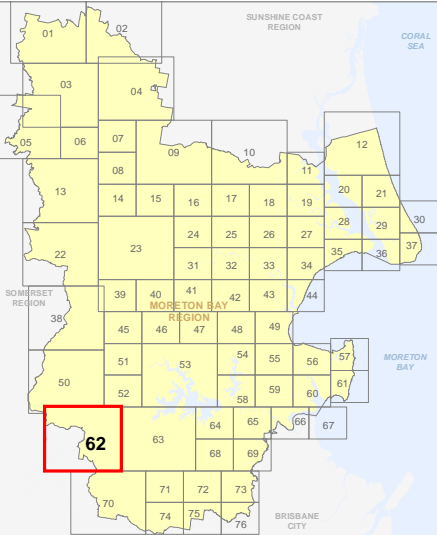
For further information regarding this overlay, please refer to the Bushfire Prone Area information sheet on Council's planning scheme website (www.moretonbay.qld.gov.au/mbr/planningscheme) or contact council on 3205 0555.

Effective on and from XXXXX




DISCLAIMER: Some of the information shown in this document has been provided to Council from external third parties. Council makes no representation and gives no warranty about the accuracy, reliability, completeness or suitability for any particular purpose of the information. Persons should not rely on the information shown in this document to make any decision with financial or legal implications and should instead rely on their own enquiries. To the full extent that it is able to do so in law, Council disclaims all liability (including liability in negligence) for all costs, losses and damages (including indirect and consequential costs, losses and damages) caused by or arising from anyone using or relying on the information shown in this document for any purpose whatsoever. © Copyright Moreton Bay Regional Council 2019

DCDB (Version April 2016) is reproduced with the permission of the State of Queensland



OM-62 BFH
Overlay Map



PLANNING SCHEME
OVERLAY MAP - BUSHFIRE HAZARD

Property boundaries

State bushfire prone area (State mapping July 2015)

- Very high Potential Bushfire Intensity
- High Potential Bushfire Intensity
- Medium Potential Bushfire Intensity
- Potential Impact Buffer

Please read the following notes about this overlay map:

This overlay map only affects you if your property is identified in a State bushfire prone area, and you wish to develop. This overlay map shows Bushfire Prone Areas and comprises all land with the potential to support a significant bushfire or the potential to be subject to significant bushfire attack.

Under State Government requirements, planning schemes must identify an area where bushfire hazard provisions apply. This overlay map shows Bushfire Prone Areas and comprises all land with the potential to support a significant bushfire or the potential to be subject to significant bushfire attack.

This map has been provided by the State Government and is the latest information available to council at the time of adoption.

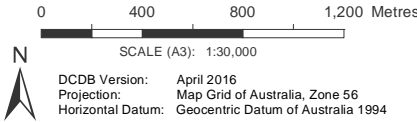
The Bushfire Prone Area includes potentially hazardous vegetation identified with a medium, high, or very high potential bushfire intensity.

Land that could be subject to significant bushfire attack from embers, flames or radiant heat is included in a Potential Impact Buffer with a default width of 100m from all areas of medium, high or very high potential bushfire intensity.

Refer to the relevant zone code, local plan code and/or development code for requirements associated with this overlay map.

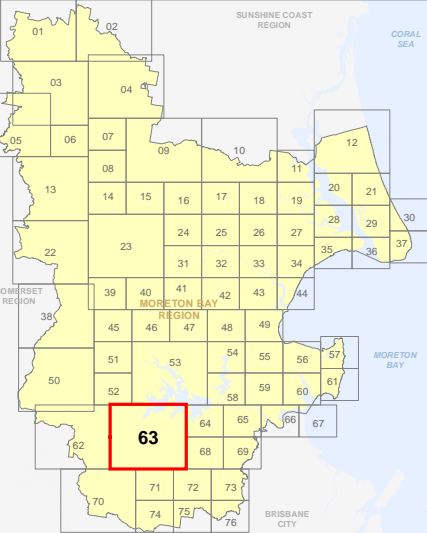
For further information regarding this overlay, please refer to the Bushfire Prone Area information sheet on Council's planning scheme website (www.moretonbay.qld.gov.au/mbr/planningscheme) or contact council on 3205 0555.

Effective on and from XXXXX

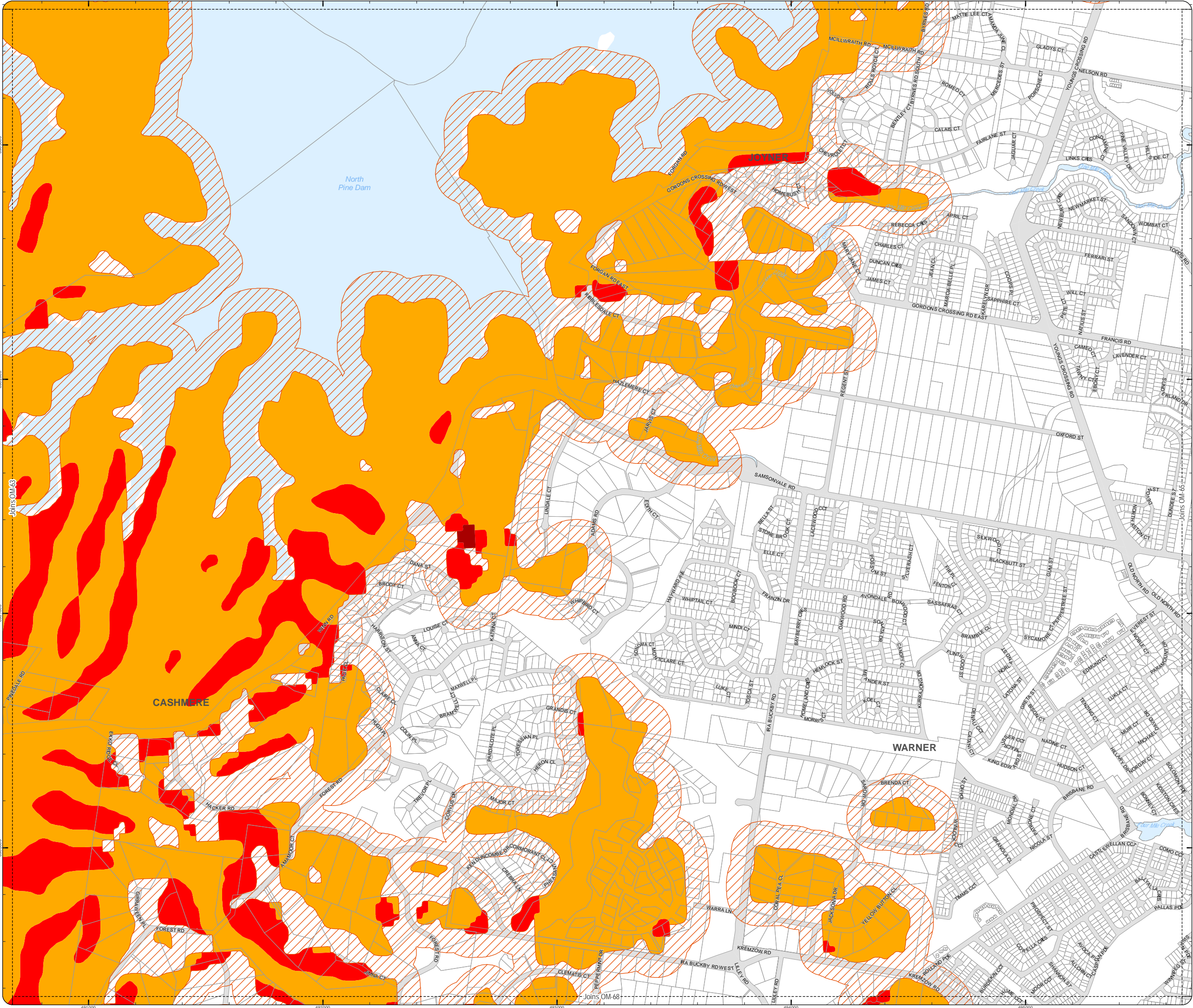


DISCLAIMER: Some of the information shown in this document has been provided to Council from external third parties. Council makes no representation and gives no warranty about the accuracy, reliability, completeness or suitability for any particular purpose of the information. Persons should not rely on the information shown in this document to make any decision with financial or legal implications and should instead rely on their own enquiries. To the full extent that it is able to do so in law, Council disclaims all liability (including liability in negligence) for all costs, losses and damages (including indirect and consequential costs, losses and damages) caused by or arising from anyone using or relying on the information shown in this document for any purpose whatsoever. © Copyright Moreton Bay Regional Council 2019

DCDB (Version April 2016) is reproduced with the permission of the State of Queensland



OM-63 BFH
Overlay Map



PLANNING SCHEME
OVERLAY MAP - BUSHFIRE HAZARD

Property boundaries

State bushfire prone area (State mapping July 2015)

- Very high Potential Bushfire Intensity
- High Potential Bushfire Intensity
- Medium Potential Bushfire Intensity
- Potential Impact Buffer

Please read the following notes about this overlay map:

This overlay map only affects you if your property is identified in a State bushfire prone area, and you wish to develop. This overlay map does not apply when proposing a change in use in the General Residential zone, Centre zone, Industry zone and Township zone.

Under State Government requirements, planning schemes must identify an area where bushfire hazard provisions apply. This overlay map shows Bushfire Prone Areas and comprises all land with the potential to support a significant bushfire or the potential to be subject to significant bushfire attack.

This map has been provided by the State Government and is the latest information available to council at the time of adoption.

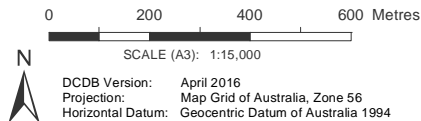
The Bushfire Prone Area includes potentially hazardous vegetation identified with a medium, high, or very high potential bushfire intensity.

Land that could be subject to significant bushfire attack from embers, flames or radiant heat is included in a Potential Impact Buffer with a default width of 100m from all areas of medium, high or very high potential bushfire intensity.

Refer to the relevant zone code, local plan code and/or development code for requirements associated with this overlay map.

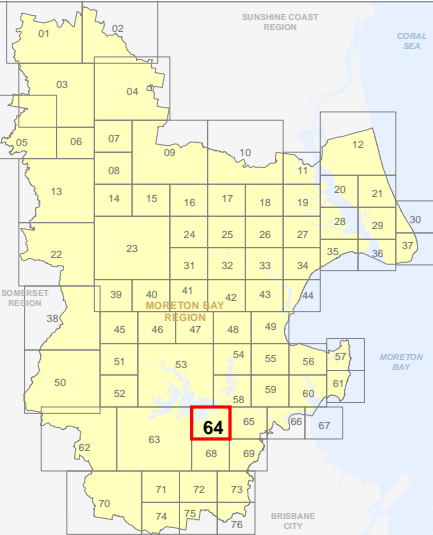
For further information regarding this overlay, please refer to the Bushfire Prone Area information sheet on Council's planning scheme website (www.moretonbay.qld.gov.au/mbr/planningscheme) or contact council on 3205 0555.

Effective on and from XXXXX

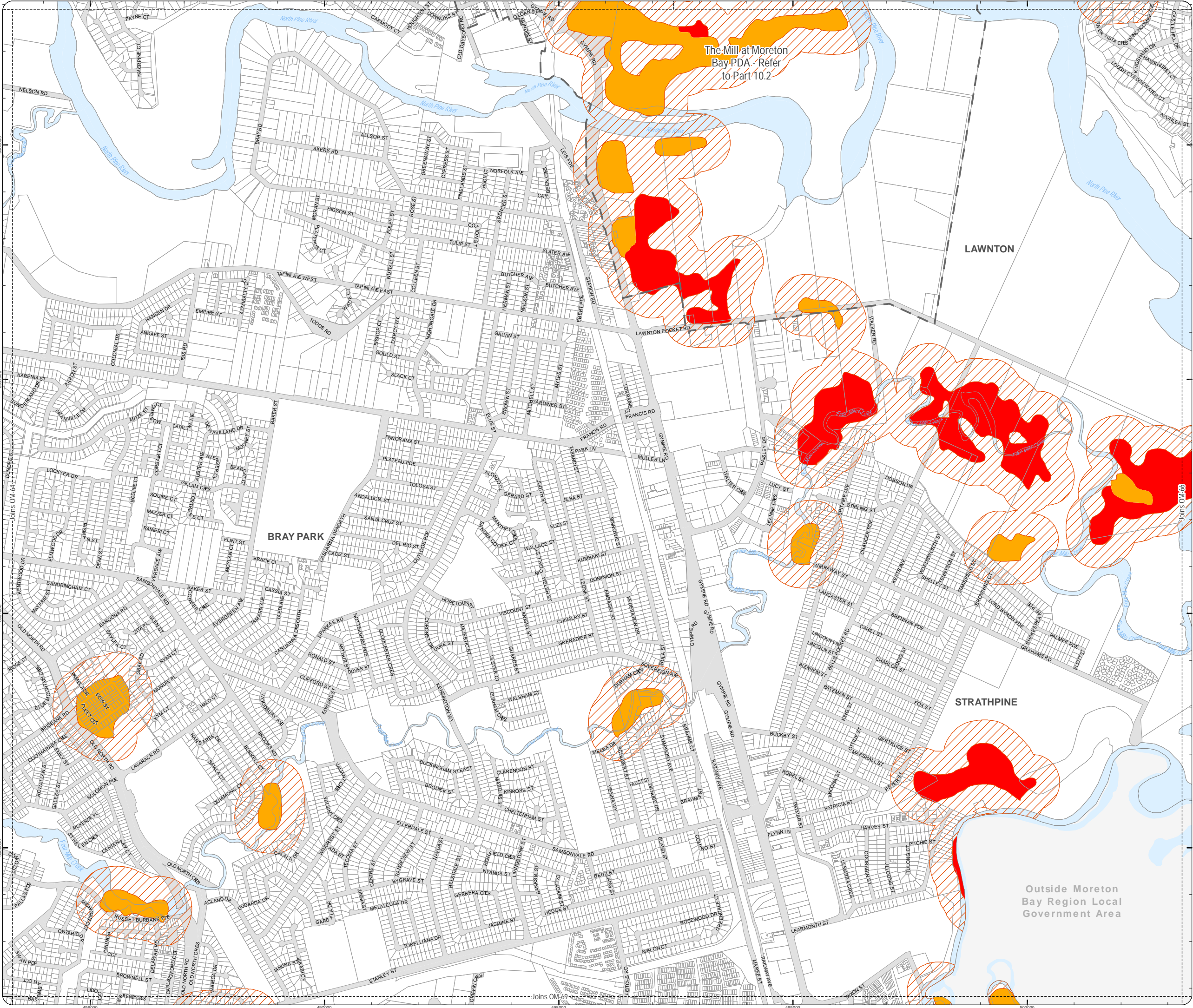


DISCLAIMER: Some of the information shown in this document has been provided to Council from external third parties. Council makes no representation and gives no warranty about the accuracy, reliability, completeness or suitability for any particular purpose of the information. Persons should not rely on the information shown in this document to make any decision with financial or legal implications and should instead rely on their own enquiries. To the full extent that it is able to do so in law, Council disclaims all liability (including liability in negligence) for all costs, losses and damages (including indirect and consequential costs, losses and damages) caused by or arising from anyone using or relying on the information shown in this document for any purpose whatsoever. © Copyright Moreton Bay Regional Council 2019

DCDB (Version April 2016) is reproduced with the permission of the State of Queensland



OM-64 BFH
Overlay Map



PLANNING SCHEME
OVERLAY MAP - BUSHFIRE HAZARD

- Property boundaries
- Priority Development Area

State bushfire prone area (State mapping July 2015)

- Very high Potential Bushfire Intensity
- High Potential Bushfire Intensity
- Medium Potential Bushfire Intensity
- Potential Impact Buffer

Please read the following notes about this overlay map:

This overlay map only affects you if your property is identified in a State bushfire prone area, and you wish to develop. It does not apply when proposing a change in use in the General Residential zone, Centre zone, Industry zone and Township zone.

Under State Government requirements, planning schemes must identify an area where bushfire hazard provisions apply. This overlay map shows Bushfire Prone Areas and comprises all land with the potential to support a significant bushfire or the potential to be subject to significant bushfire attack.

This map has been provided by the State Government and is the latest information available to council at the time of adoption.

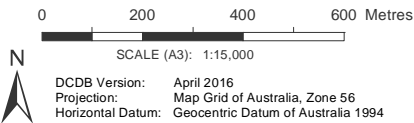
The Bushfire Prone Area includes potentially hazardous vegetation identified with a medium, high, or very high potential bushfire intensity.

Land that could be subject to significant bushfire attack from embers, flames or radiant heat is included in a Potential Impact Buffer with a default width of 100m from all areas of medium, high or very high potential bushfire intensity.

Refer to the relevant zone code, local plan code and/or development code for requirements associated with this overlay map.

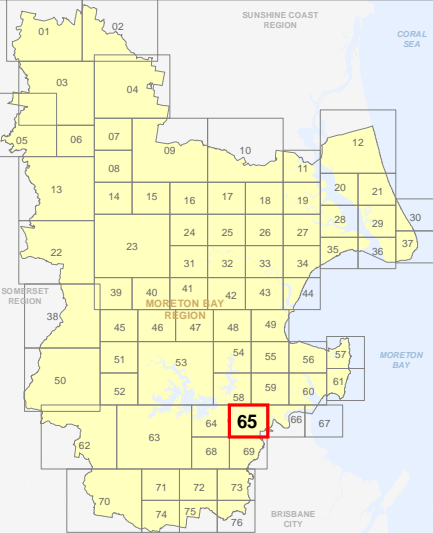
For further information regarding this overlay, please refer to the Bushfire Prone Area information sheet on Council's planning scheme website (www.moretonbay.qld.gov.au/mbr/planningscheme) or contact council on 3205 0555.

Effective on and from XXXXX



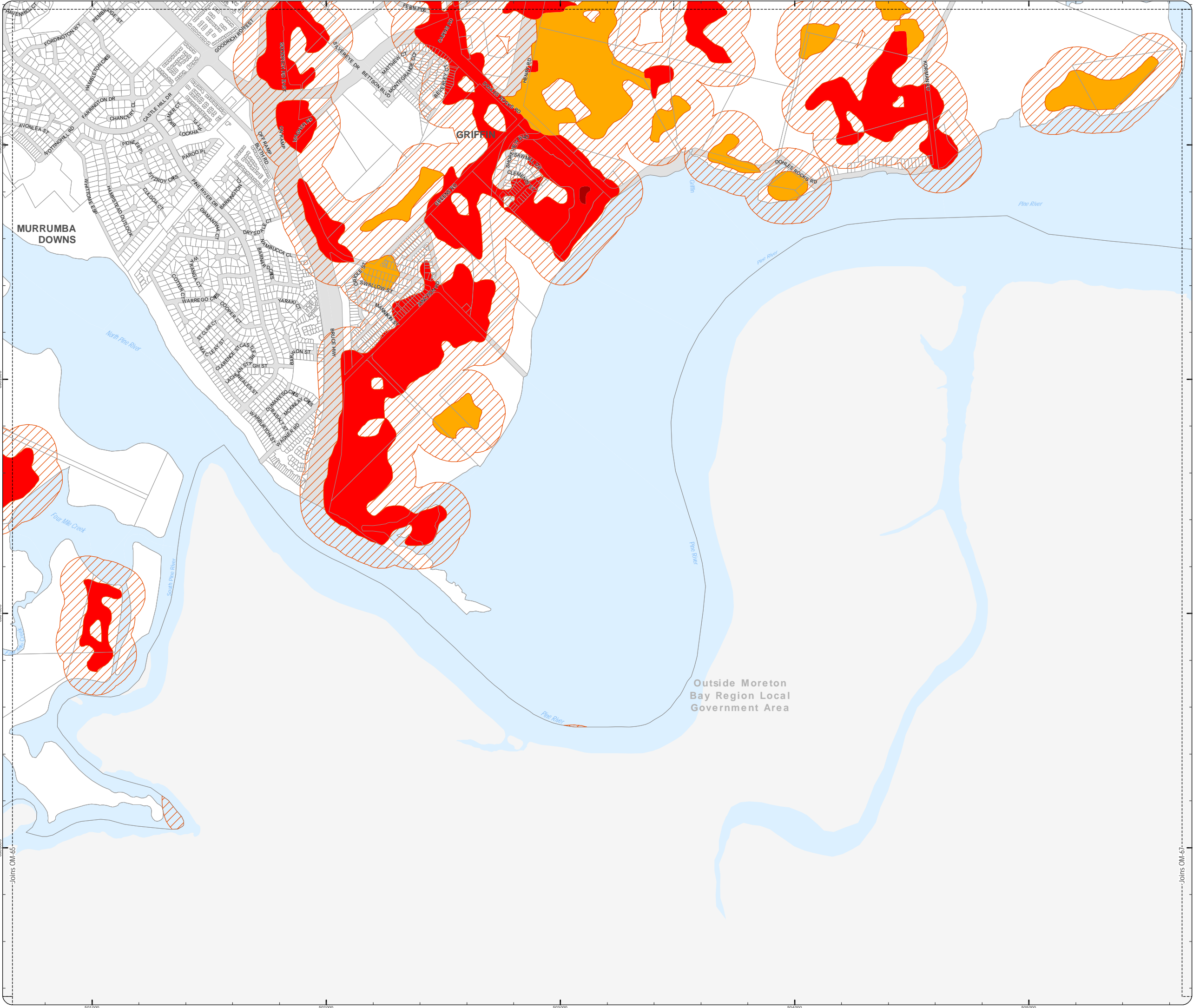
DISCLAIMER: Some of the information shown in this document has been provided to Council from external third parties. Council makes no representation and gives no warranty about the accuracy, reliability, completeness or suitability for any particular purpose of the information. Persons should not rely on the information shown in this document to make any decision with financial or legal implications and should instead rely on their own enquiries. To the full extent that it is able to do so in law, Council disclaims all liability (including liability in negligence) for all costs, losses and damages (including indirect and consequential costs, losses and damages) caused by or arising from anyone using or relying on the information shown in this document for any purpose whatsoever. © Copyright Moreton Bay Regional Council 2019

DCDB (Version April 2016) is reproduced with the permission of the State of Queensland



OM-65 BFH
Overlay Map

Z:\Map Data\GISData\Planning_Division\01 Planning Scheme\Amendments\01 Proposed\Tabled Amendment\102_Post Consultation and State Approval\Version 201902_Moreton Bay Bushfire Hazard.mxd



PLANNING SCHEME
OVERLAY MAP - BUSHFIRE HAZARD

Property boundaries

State bushfire prone area (State mapping July 2015)

- Very high Potential Bushfire Intensity
- High Potential Bushfire Intensity
- Medium Potential Bushfire Intensity
- Potential Impact Buffer

Please read the following notes about this overlay map:

This overlay map only affects you if your property is identified in a State bushfire prone area, and you wish to develop. It does not apply when proposing a change in use in the General Residential zone, Centre zone, Industry zone and Township zone.

Under State Government requirements, planning schemes must identify an area where bushfire hazard provisions apply. This overlay map shows Bushfire Prone Areas and comprises all land with the potential to support a significant bushfire or the potential to be subject to significant bushfire attack.

This map has been provided by the State Government and is the latest information available to council at the time of adoption.

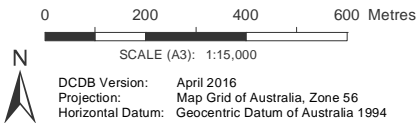
The Bushfire Prone Area includes potentially hazardous vegetation identified with a medium, high, or very high potential bushfire intensity.

Land that could be subject to significant bushfire attack from embers, flames or radiant heat is included in a Potential Impact Buffer with a default width of 100m from all areas of medium, high or very high potential bushfire intensity.

Refer to the relevant zone code, local plan code and/or development code for requirements associated with this overlay map.

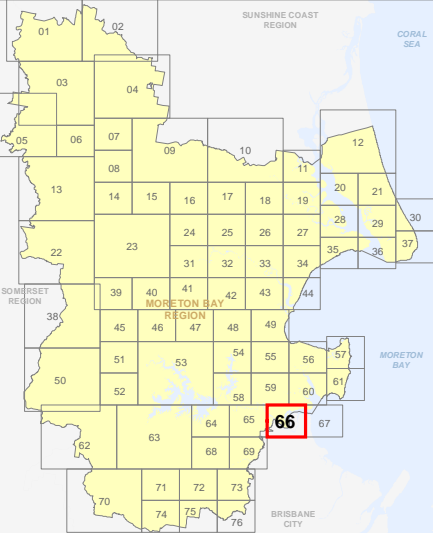
For further information regarding this overlay, please refer to the Bushfire Prone Area information sheet on Council's planning scheme website (www.moretonbay.qld.gov.au/mbrcplanningscheme) or contact council on 3205 0555.

Effective on and from XXXXX



DISCLAIMER: Some of the information shown in this document has been provided to Council from external third parties. Council makes no representation and gives no warranty about the accuracy, reliability, completeness or suitability for any particular purpose of the information. Persons should not rely on the information shown in this document to make any decision with financial or legal implications and should instead rely on their own enquiries. To the full extent that it is able to do so in law, Council disclaims all liability (including liability in negligence) for all costs, losses and damages (including indirect and consequential costs, losses and damages) caused by or arising from anyone using or relying on the information shown in this document for any purpose whatsoever. © Copyright Moreton Bay Regional Council 2019

DCDB (Version April 2016) is reproduced with the permission of the State of Queensland




OM-66 BFH
Overlay Map





Z:\Map Data\GIS Data\Planning_Division\01 Planning Scheme Amendments\01 Proposed\Tabred Amendment 102_Post Consultation and State Approval\Version 201902_MXDoc\OM Bushfire_Hazard.mxd



PLANNING SCHEME
OVERLAY MAP - BUSHFIRE HAZARD

 Property boundaries

State bushfire prone area (State mapping July 2015)

-  Very high Potential Bushfire Intensity
-  High Potential Bushfire Intensity
-  Medium Potential Bushfire Intensity
-  Potential Impact Buffer

Please read the following notes about this overlay map:

This overlay map only affects you if your property is identified in a State bushfire prone area, and you wish to develop. It does not apply when proposing a change in use in the General Residential zone, Centre zone, Industry zone and Township zone.

Under State Government requirements, planning schemes must identify an area where bushfire hazard provisions apply. This overlay map shows Bushfire Prone Areas and comprises all land with the potential to support a significant bushfire or the potential to be subject to significant bushfire attack.

This map has been provided by the State Government and is the latest information available to council at the time of adoption.

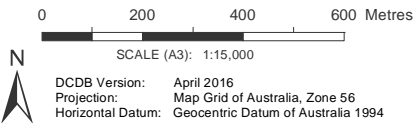
The Bushfire Prone Area includes potentially hazardous vegetation identified with a medium, high, or very high potential bushfire intensity.

Land that could be subject to significant bushfire attack from embers, flames or radiant heat is included in a Potential Impact Buffer with a default width of 100m from all areas of medium, high or very high potential bushfire intensity.

Refer to the relevant zone code, local plan code and/or development code for requirements associated with this overlay map.

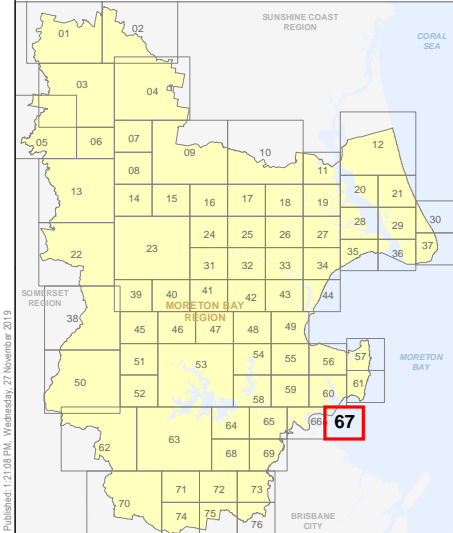
For further information regarding this overlay, please refer to the Bushfire Prone Area information sheet on Council's planning scheme website (www.moretonbay.qld.gov.au/mbrclanningscheme) or contact council on 3205 0555.

Effective on and from XXXXX

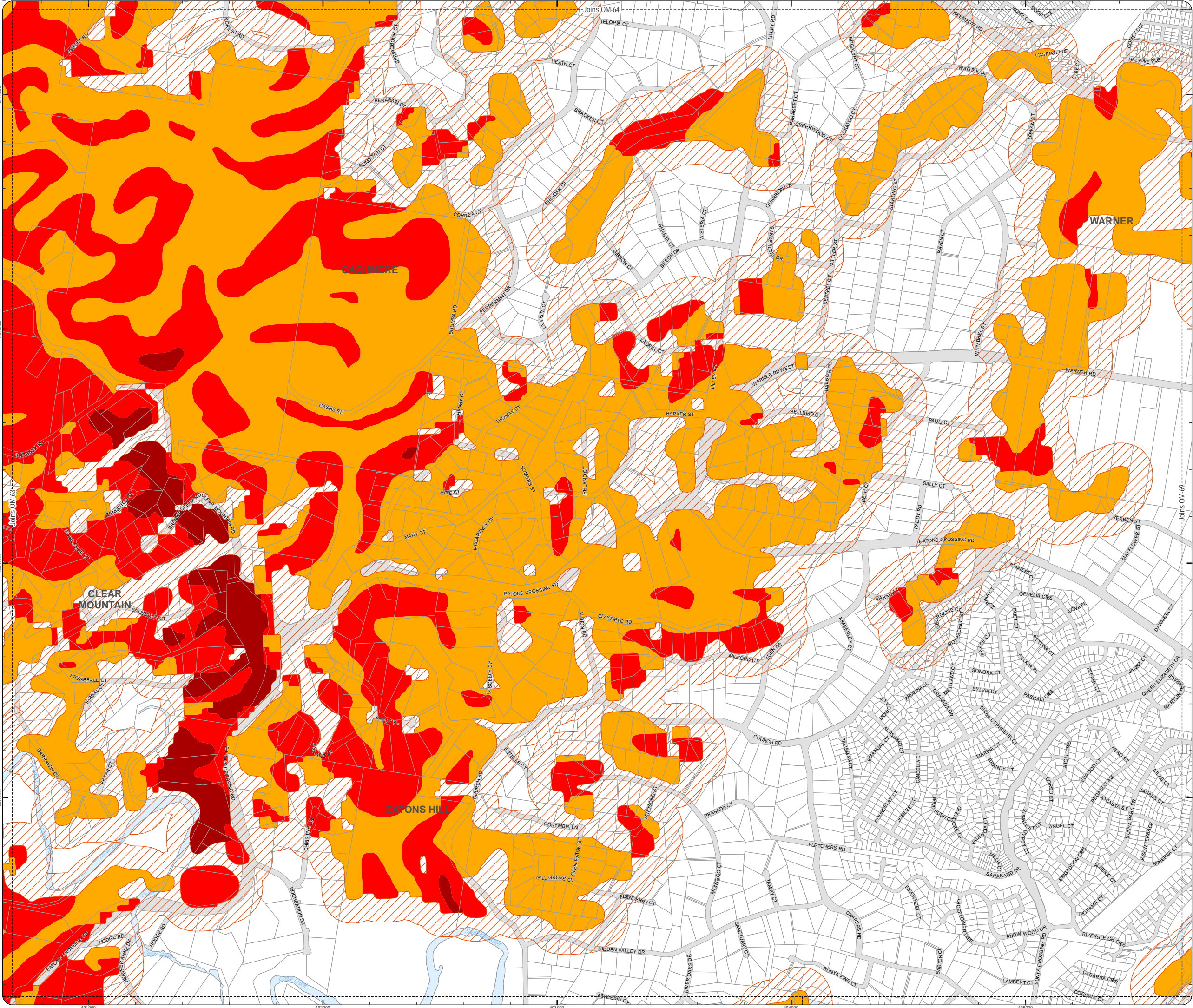


DISCLAIMER: Some of the information shown in this document has been provided to Council from external third parties. Council makes no representation and gives no warranty about the accuracy, reliability, completeness or suitability for any particular purpose of the information. Persons should not rely on the information shown in this document to make any decision with financial or legal implications and should instead rely on their own enquiries. To the full extent that it is able to do so in law, Council disclaims all liability (including liability in negligence) for all costs, losses and damages (including indirect and consequential costs, losses and damages) caused by or arising from anyone using or relying on the information shown in this document for any purpose whatsoever. © Copyright Moreton Bay Regional Council 2019

DCDB (Version April 2016) is reproduced with the permission of the State of Queensland



OM-67 BFH
Overlay Map



PLANNING SCHEME
OVERLAY MAP - BUSHFIRE HAZARD

Property boundaries

State bushfire prone area (State mapping July 2015)

- Very high Potential Bushfire Intensity
- High Potential Bushfire Intensity
- Medium Potential Bushfire Intensity
- Potential Impact Buffer

Please read the following notes about this overlay map:

This overlay map only affects you if your property is identified in a State bushfire prone area, and you wish to develop. This overlay map shows Bushfire Prone Areas and comprises all land with the potential to support a significant bushfire or the potential to be subject to significant bushfire attack.

Under State Government requirements, planning schemes must identify an area where bushfire hazard provisions apply. This overlay map shows Bushfire Prone Areas and comprises all land with the potential to support a significant bushfire or the potential to be subject to significant bushfire attack.

This map has been provided by the State Government and is the latest information available to council at the time of adoption.

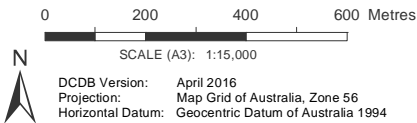
The Bushfire Prone Area includes potentially hazardous vegetation identified with a medium, high, or very high potential bushfire intensity.

Land that could be subject to significant bushfire attack from embers, flames or radiant heat is included in a Potential Impact Buffer with a default width of 100m from all areas of medium, high or very high potential bushfire intensity.

Refer to the relevant zone code, local plan code and/or development code for requirements associated with this overlay map.

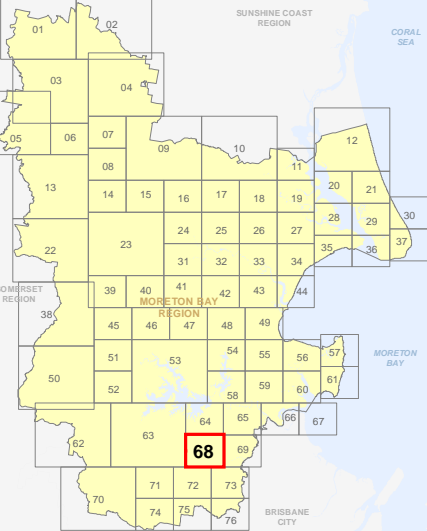
For further information regarding this overlay, please refer to the Bushfire Prone Area information sheet on Council's planning scheme website (www.moretonbay.qld.gov.au/mbr/planningscheme) or contact council on 3205 0555.

Effective on and from XXXXX

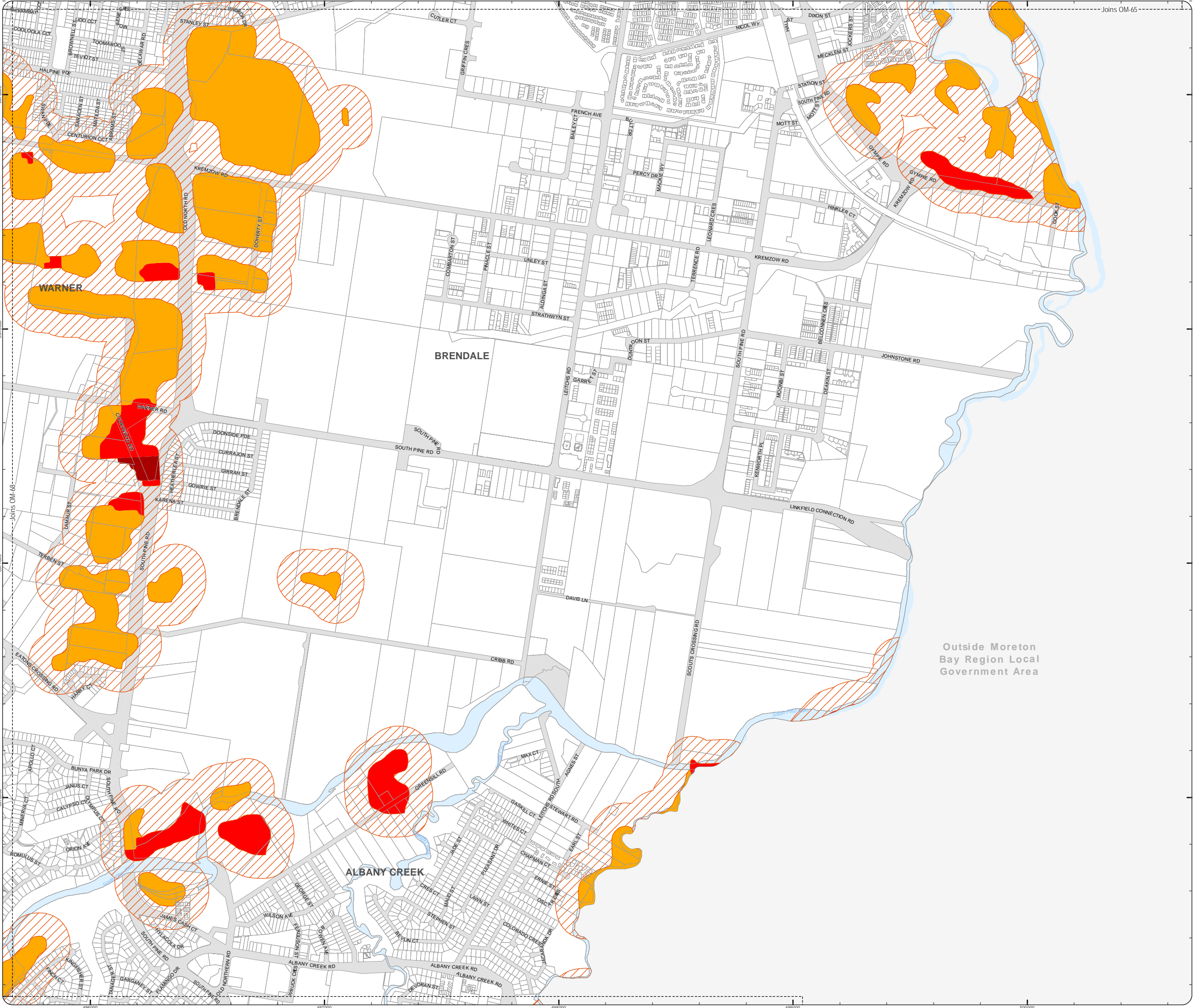


DISCLAIMER: Some of the information shown in this document has been provided to Council from external third parties. Council makes no representation and gives no warranty about the accuracy, reliability, completeness or suitability for any particular purpose of the information. Persons should not rely on the information shown in this document to make any decision with financial or legal implications and should instead rely on their own enquiries. To the full extent that it is able to do so in law, Council disclaims all liability (including liability in negligence) for all costs, losses and damages (including indirect and consequential costs, losses and damages) caused by or arising from anyone using or relying on the information shown in this document for any purpose whatsoever. © Copyright Moreton Bay Regional Council 2019

DCDB (Version April 2016) is reproduced with the permission of the State of Queensland



OM-68 BFH
Overlay Map



PLANNING SCHEME
OVERLAY MAP - BUSHFIRE HAZARD

Property boundaries

State bushfire prone area (State mapping July 2015)

- Very high Potential Bushfire Intensity
- High Potential Bushfire Intensity
- Medium Potential Bushfire Intensity
- Potential Impact Buffer

Please read the following notes about this overlay map:

This overlay map only affects you if your property is identified in a State bushfire prone area, and you wish to develop. It does not apply when proposing a change in use in the General Residential zone, Centre zone, Industry zone and Township zone.

Under State Government requirements, planning schemes must identify an area where bushfire hazard provisions apply. This overlay map shows Bushfire Prone Areas and comprises all land with the potential to support a significant bushfire or the potential to be subject to significant bushfire attack.

This map has been provided by the State Government and is the latest information available to council at the time of adoption.

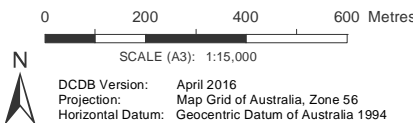
The Bushfire Prone Area includes potentially hazardous vegetation identified with a medium, high, or very high potential bushfire intensity.

Land that could be subject to significant bushfire attack from embers, flames or radiant heat is included in a Potential Impact Buffer with a default width of 100m from all areas of medium, high or very high potential bushfire intensity.

Refer to the relevant zone code, local plan code and/or development code for requirements associated with this overlay map.

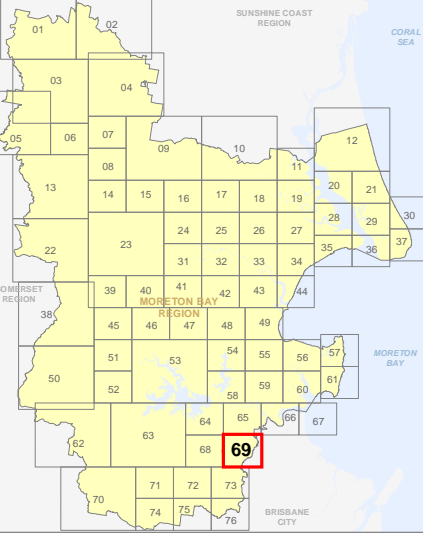
For further information regarding this overlay, please refer to the Bushfire Prone Area information sheet on Council's planning scheme website (www.moretonbay.qld.gov.au/mbr/planningscheme) or contact council on 3205 0555.

Effective on and from XXXXX



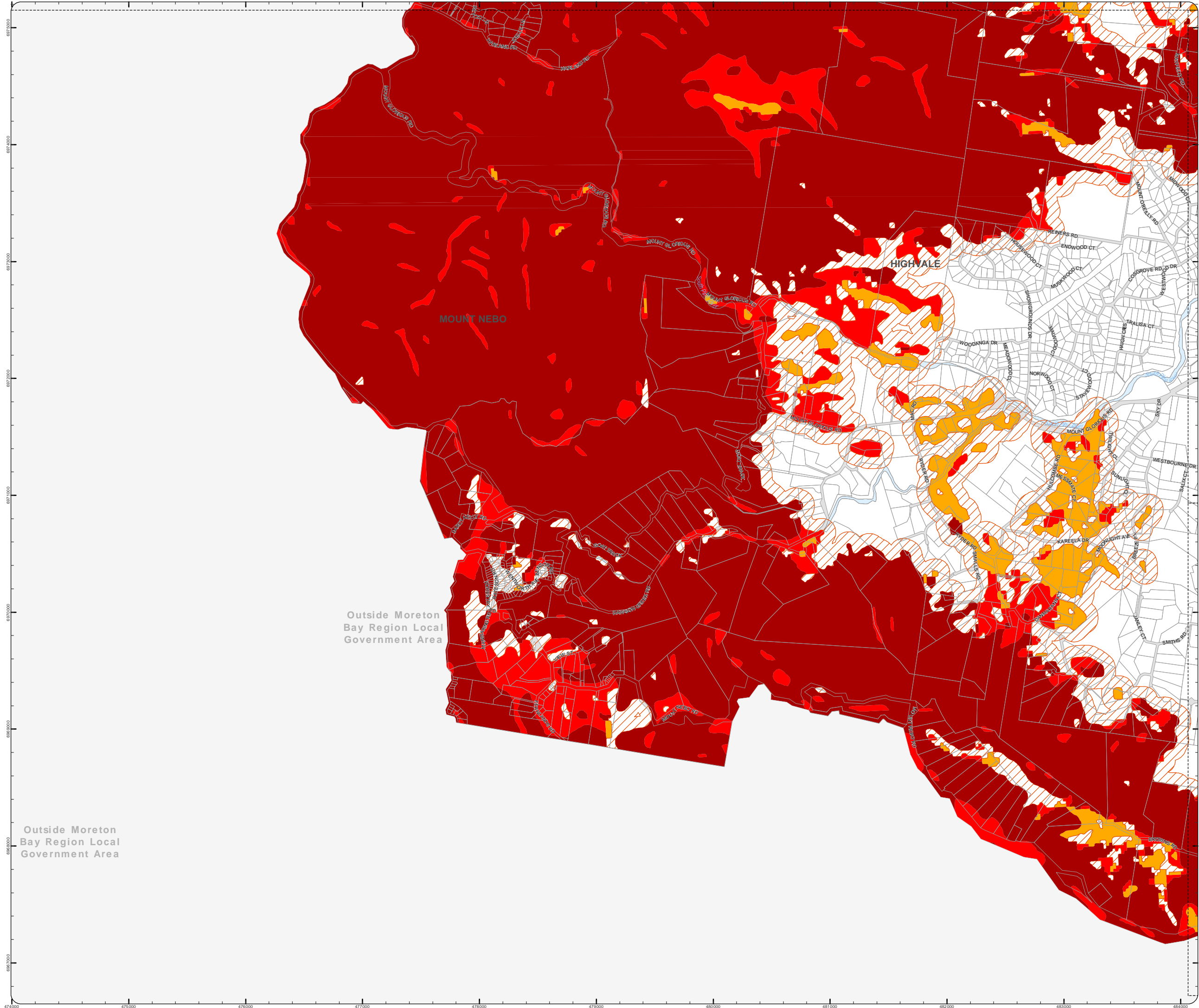
DISCLAIMER: Some of the information shown in this document has been provided to Council from external third parties. Council makes no representation and gives no warranty about the accuracy, reliability, completeness or suitability for any particular purpose of the information. Persons should not rely on the information shown in this document to make any decision with financial or legal implications and should instead rely on their own enquiries. To the full extent that it is able to do so in law, Council disclaims all liability (including liability in negligence) for all costs, losses and damages (including indirect and consequential costs, losses and damages) caused by or arising from anyone using or relying on the information shown in this document for any purpose whatsoever. © Copyright Moreton Bay Regional Council 2019

DCDB (Version April 2016) is reproduced with the permission of the State of Queensland



OM-69 BFH
Overlay Map

Z:\MapData\GISData\Planning_Division\01 Planning Scheme Amendments\01 Proposed Tailored Amendment 102 Post Consultation and State Approval Version 201902_M000\OM Bushfire_Hazard.mxd



PLANNING SCHEME
OVERLAY MAP - BUSHFIRE HAZARD

Property boundaries

State bushfire prone area (State mapping July 2015)

- Very high Potential Bushfire Intensity
- High Potential Bushfire Intensity
- Medium Potential Bushfire Intensity
- Potential Impact Buffer

Please read the following notes about this overlay map:

This overlay map only affects you if your property is identified in a State bushfire prone area, and you wish to develop. It does not apply when proposing a change in use in the General Residential zone, Centre zone, Industry zone and Township zone.

Under State Government requirements, planning schemes must identify an area where bushfire hazard provisions apply. This overlay map shows Bushfire Prone Areas and comprises all land with the potential to support a significant bushfire or the potential to be subject to significant bushfire attack.

This map has been provided by the State Government and is the latest information available to council at the time of adoption.

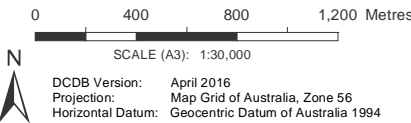
The Bushfire Prone Area includes potentially hazardous vegetation identified with a medium, high, or very high potential bushfire intensity.

Land that could be subject to significant bushfire attack from embers, flames or radiant heat is included in a Potential Impact Buffer with a default width of 100m from all areas of medium, high or very high potential bushfire intensity.

Refer to the relevant zone code, local plan code and/or development code for requirements associated with this overlay map.

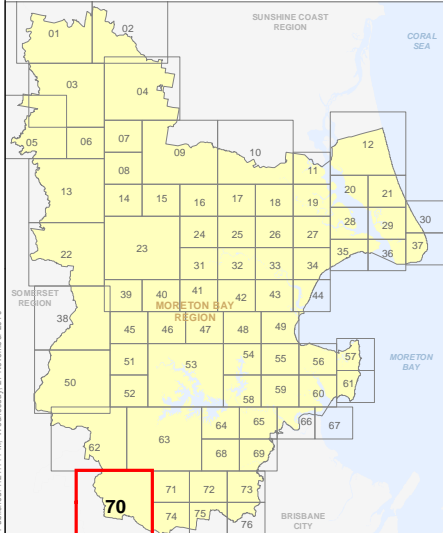
For further information regarding this overlay, please refer to the Bushfire Prone Area information sheet on Council's planning scheme website (www.moretonbay.qld.gov.au/mbr/planningscheme) or contact council on 3205 0555.

Effective on and from XXXXX



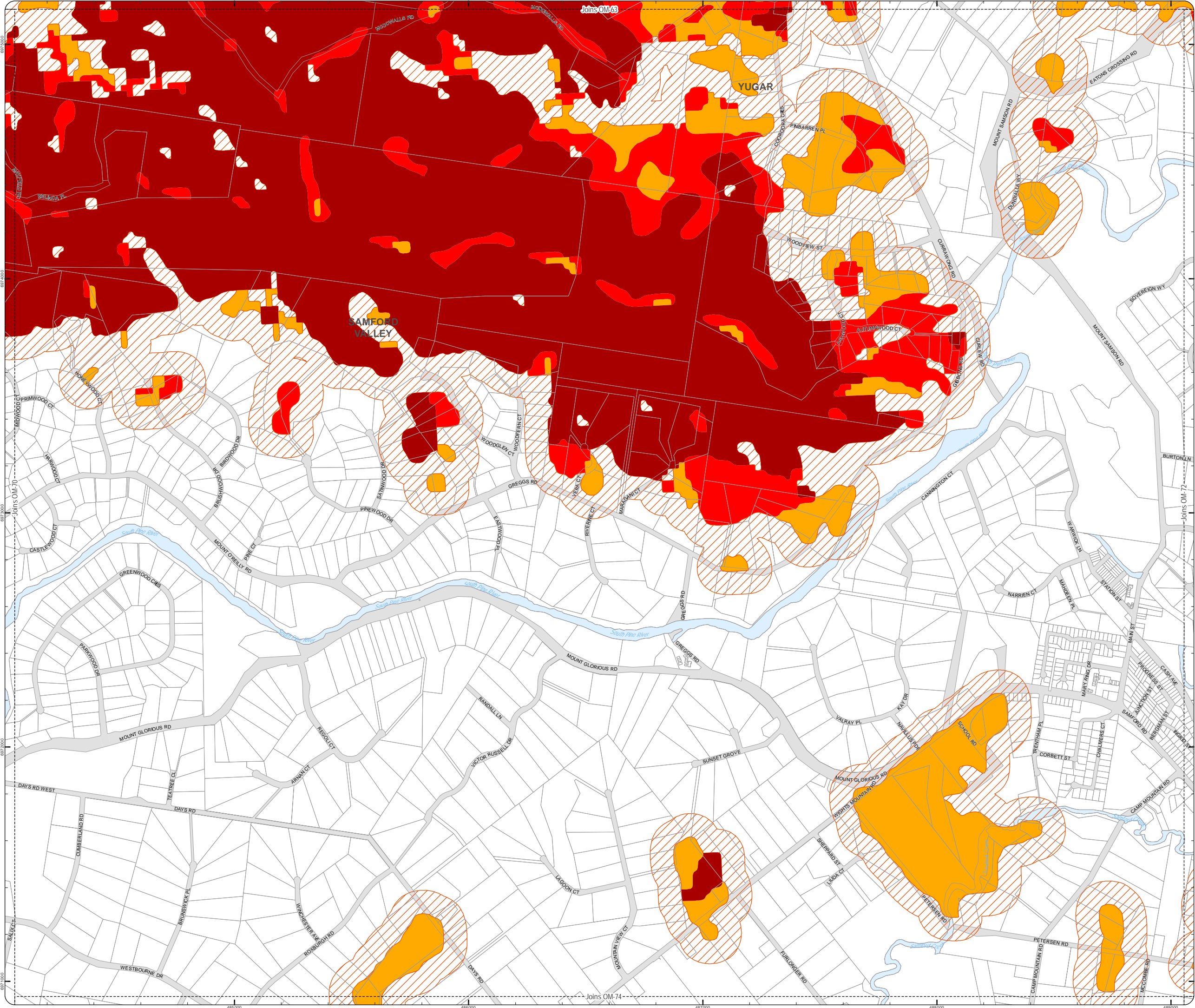
DISCLAIMER: Some of the information shown in this document has been provided to Council from external third parties. Council makes no representation and gives no warranty about the accuracy, reliability, completeness or suitability for any particular purpose of the information. Persons should not rely on the information shown in this document to make any decision with financial or legal implications and should instead rely on their own enquiries. To the full extent that it is able to do so in law, Council disclaims all liability (including liability in negligence) for all costs, losses and damages (including indirect and consequential costs, losses and damages) caused by or arising from anyone using or relying on the information shown in this document for any purpose whatsoever. © Copyright Moreton Bay Regional Council 2019

DCDB (Version April 2016) is reproduced with the permission of the State of Queensland



OM-70 BFH
Overlay Map

Z:\MapData\GISData\Planning_Division\01 Planning Scheme Amendments\01 Proposed Tabred Amendment 102_Post Consultation and State Approval Version 201902_MXDoc\OM Bushfire_Hazard.mxd



PLANNING SCHEME
OVERLAY MAP - BUSHFIRE HAZARD

Property boundaries

State bushfire prone area (State mapping July 2015)

- Very high Potential Bushfire Intensity
- High Potential Bushfire Intensity
- Medium Potential Bushfire Intensity
- Potential Impact Buffer

Please read the following notes about this overlay map:

This overlay map only affects you if your property is identified in a State bushfire prone area, and you wish to develop. It does not apply when proposing a change in use in the General Residential zone, Centre zone, Industry zone and Township zone.

Under State Government requirements, planning schemes must identify an area where bushfire hazard provisions apply. This overlay map shows Bushfire Prone Areas and comprises all land with the potential to support a significant bushfire or the potential to be subject to significant bushfire attack.

This map has been provided by the State Government and is the latest information available to council at the time of adoption.

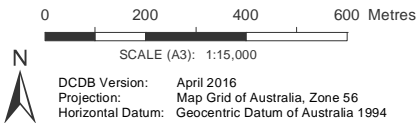
The Bushfire Prone Area includes potentially hazardous vegetation identified with a medium, high, or very high potential bushfire intensity.

Land that could be subject to significant bushfire attack from embers, flames or radiant heat is included in a Potential Impact Buffer with a default width of 100m from all areas of medium, high or very high potential bushfire intensity.

Refer to the relevant zone code, local plan code and/or development code for requirements associated with this overlay map.

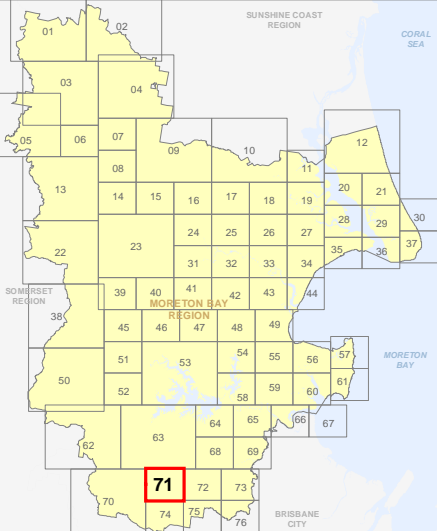
For further information regarding this overlay, please refer to the Bushfire Prone Area information sheet on Council's planning scheme website (www.moretonbay.qld.gov.au/mbr/planningscheme) or contact council on 3205 0555.

Effective on and from XXXXX

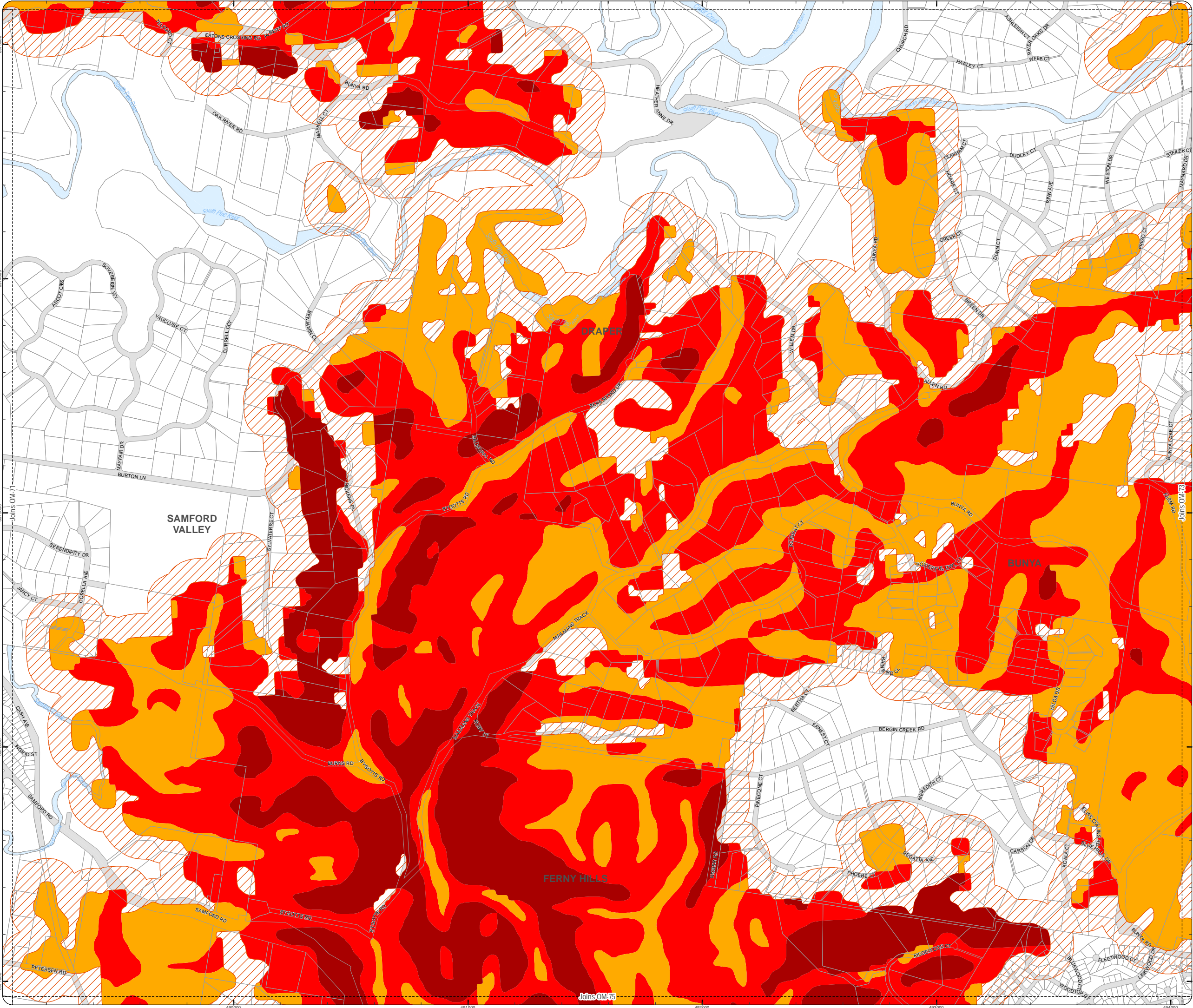


DISCLAIMER: Some of the information shown in this document has been provided to Council from external third parties. Council makes no representation and gives no warranty about the accuracy, reliability, completeness or suitability for any particular purpose of the information. Persons should not rely on the information shown in this document to make any decision with financial or legal implications and should instead rely on their own enquiries. To the full extent that it is able to do so in law, Council disclaims all liability (including liability in negligence) for all costs, losses and damages (including indirect and consequential costs, losses and damages) caused by or arising from anyone using or relying on the information shown in this document for any purpose whatsoever. © Copyright Moreton Bay Regional Council 2019

DCDB (Version April 2016) is reproduced with the permission of the State of Queensland



OM-71 BFH
Overlay Map



PLANNING SCHEME
OVERLAY MAP - BUSHFIRE HAZARD

Property boundaries

State bushfire prone area (State mapping July 2015)

- Very high Potential Bushfire Intensity
- High Potential Bushfire Intensity
- Medium Potential Bushfire Intensity
- Potential Impact Buffer

Please read the following notes about this overlay map:

This overlay map only affects you if your property is identified in a State bushfire prone area, and you wish to develop. This overlay map shows Bushfire Prone Areas and comprises all land with the potential to support a significant bushfire or the potential to be subject to significant bushfire attack.

Under State Government requirements, planning schemes must identify an area where bushfire hazard provisions apply. This overlay map shows Bushfire Prone Areas and comprises all land with the potential to support a significant bushfire or the potential to be subject to significant bushfire attack.

This map has been provided by the State Government and is the latest information available to council at the time of adoption.

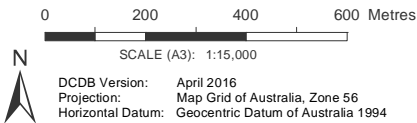
The Bushfire Prone Area includes potentially hazardous vegetation identified with a medium, high, or very high potential bushfire intensity.

Land that could be subject to significant bushfire attack from embers, flames or radiant heat is included in a Potential Impact Buffer with a default width of 100m from all areas of medium, high or very high potential bushfire intensity.

Refer to the relevant zone code, local plan code and/or development code for requirements associated with this overlay map.

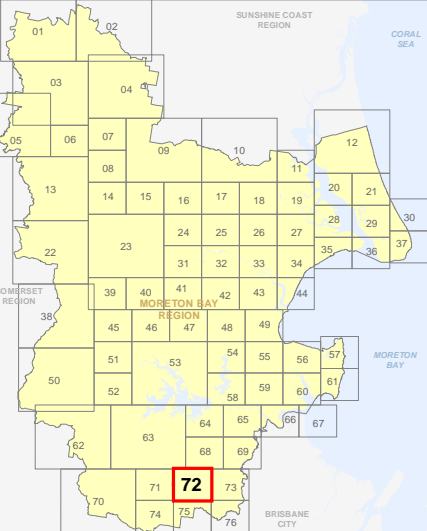
For further information regarding this overlay, please refer to the Bushfire Prone Area information sheet on Council's planning scheme website (www.moretonbay.qld.gov.au/mbr/planningscheme) or contact council on 3205 0555.

Effective on and from XXXXX



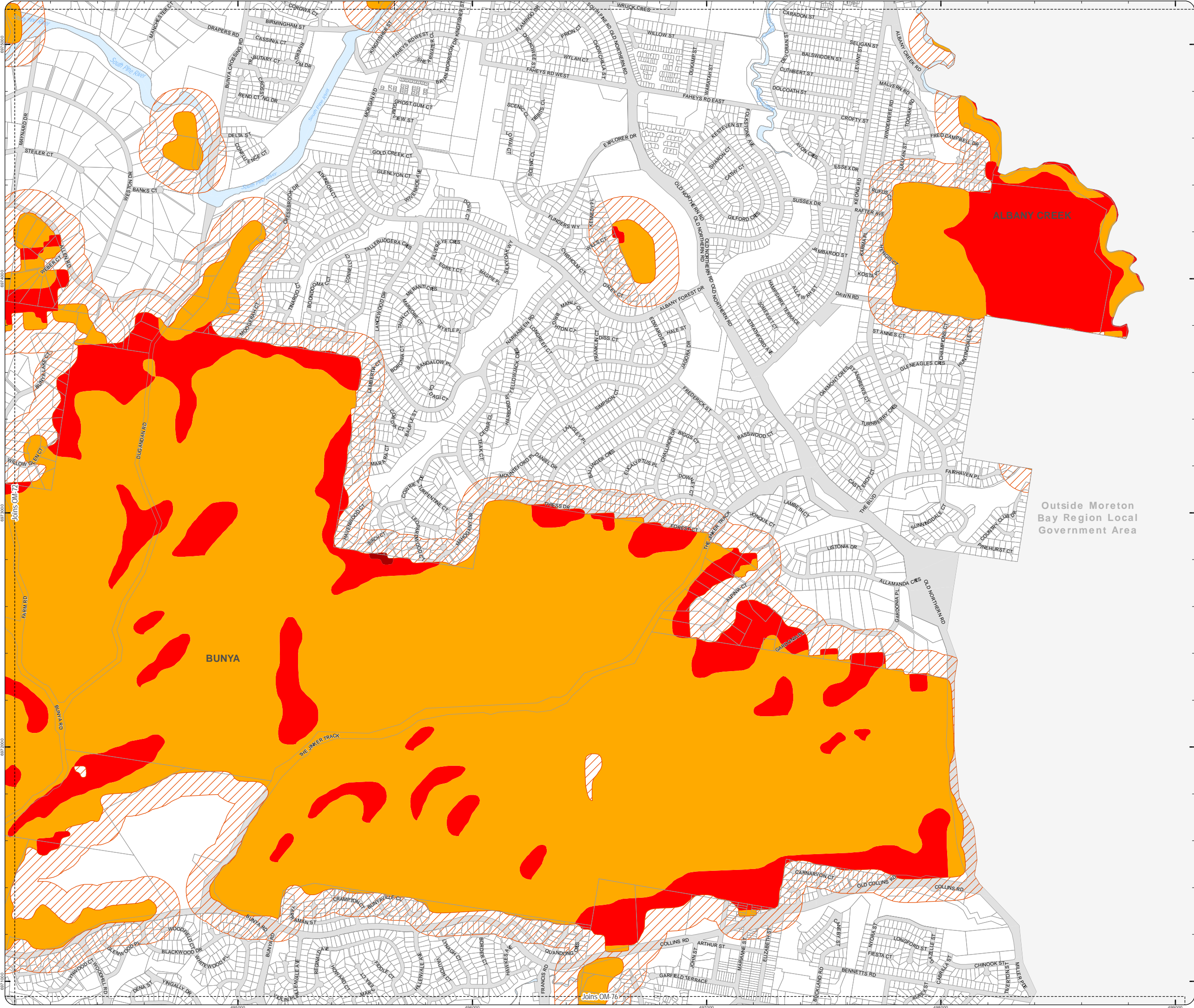
DISCLAIMER: Some of the information shown in this document has been provided to Council from external third parties. Council makes no representation and gives no warranty about the accuracy, reliability, completeness or suitability for any particular purpose of the information. Persons should not rely on the information shown in this document to make any decision with financial or legal implications and should instead rely on their own enquiries. To the full extent that it is able to do so in law, Council disclaims all liability (including liability in negligence) for all costs, losses and damages (including indirect and consequential costs, losses and damages) caused by or arising from anyone using or relying on the information shown in this document for any purpose whatsoever. © Copyright Moreton Bay Regional Council 2019

DCDB (Version April 2016) is reproduced with the permission of the State of Queensland



OM-72 BFH
Overlay Map

Z:\MapData\GISData\Planning_Division\01 Planning Scheme Amendments\01 Proposed Tailored Amendment 102_Post Consultation and State Approval Version 201902_MXDoc\OM Bushfire_Hazard.mxd



PLANNING SCHEME
OVERLAY MAP - BUSHFIRE HAZARD

Property boundaries

State bushfire prone area (State mapping July 2015)

- Very high Potential Bushfire Intensity
- High Potential Bushfire Intensity
- Medium Potential Bushfire Intensity
- Potential Impact Buffer

Please read the following notes about this overlay map:

This overlay map only affects you if your property is identified in a State bushfire prone area, and you wish to develop. It does not apply when proposing a change in use in the General Residential zone, Centre zone, Industry zone and Township zone.

Under State Government requirements, planning schemes must identify an area where bushfire hazard provisions apply. This overlay map shows Bushfire Prone Areas and comprises all land with the potential to support a significant bushfire or the potential to be subject to significant bushfire attack.

This map has been provided by the State Government and is the latest information available to council at the time of adoption.

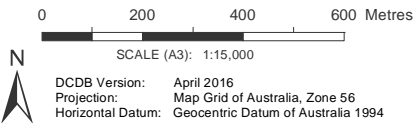
The Bushfire Prone Area includes potentially hazardous vegetation identified with a medium, high, or very high potential bushfire intensity.

Land that could be subject to significant bushfire attack from embers, flames or radiant heat is included in a Potential Impact Buffer with a default width of 100m from all areas of medium, high or very high potential bushfire intensity.

Refer to the relevant zone code, local plan code and/or development code for requirements associated with this overlay map.

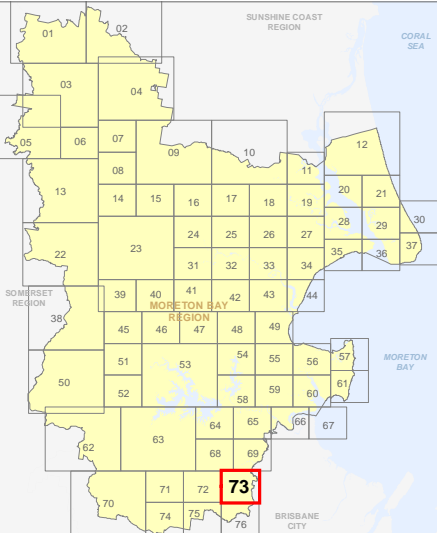
For further information regarding this overlay, please refer to the Bushfire Prone Area information sheet on Council's planning scheme website (www.moretonbay.qld.gov.au/mbr/planningscheme) or contact council on 3205 0555.

Effective on and from XXXXX



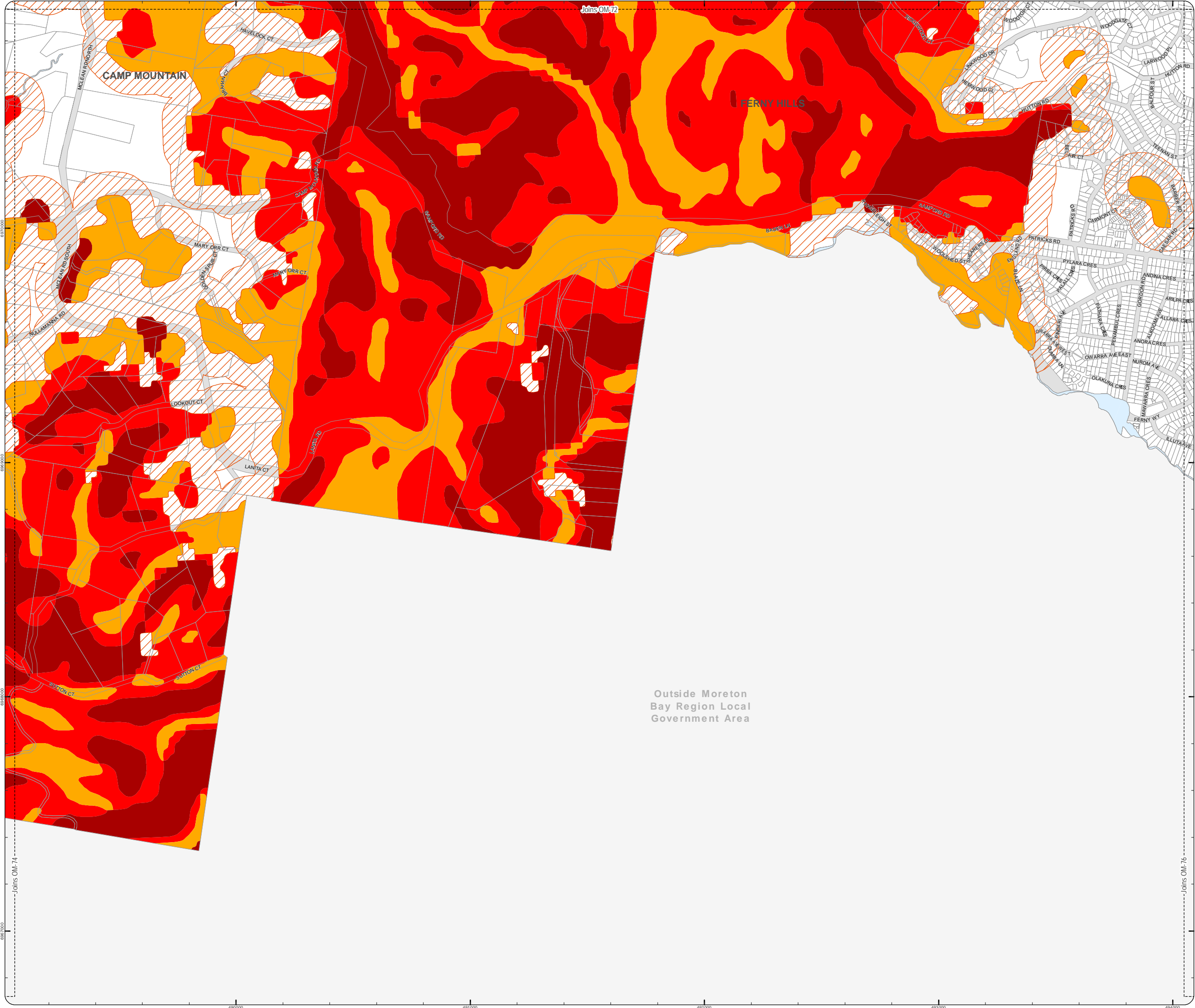
DISCLAIMER: Some of the information shown in this document has been provided to Council from external third parties. Council makes no representation and gives no warranty about the accuracy, reliability, completeness or suitability for any particular purpose of the information. Persons should not rely on the information shown in this document to make any decision with financial or legal implications and should instead rely on their own enquiries. To the full extent that it is able to do so in law, Council disclaims all liability (including liability in negligence) for all costs, losses and damages (including indirect and consequential costs, losses and damages) caused by or arising from anyone using or relying on the information shown in this document for any purpose whatsoever. © Copyright Moreton Bay Regional Council 2019

DCDB (Version April 2016) is reproduced with the permission of the State of Queensland



OM-73 BFH
Overlay Map

Z:\MapData\GISData\Planning_Division\01 Planning Scheme Amendments\01 Proposed Tabored Amendment 102_Post Consultation and State Approval Version 201902_MXDoc\OM Bushfire_Hazard.mxd



PLANNING SCHEME
OVERLAY MAP - BUSHFIRE HAZARD

Property boundaries

State bushfire prone area (State mapping July 2015)

- Very high Potential Bushfire Intensity
- High Potential Bushfire Intensity
- Medium Potential Bushfire Intensity
- Potential Impact Buffer

Please read the following notes about this overlay map:

This overlay map only affects you if your property is identified in a State bushfire prone area, and you wish to develop. It does not apply when proposing a change in use in the General Residential zone, Centre zone, Industry zone and Township zone.

Under State Government requirements, planning schemes must identify an area where bushfire hazard provisions apply. This overlay map shows Bushfire Prone Areas and comprises all land with the potential to support a significant bushfire or the potential to be subject to significant bushfire attack.

This map has been provided by the State Government and is the latest information available to council at the time of adoption.

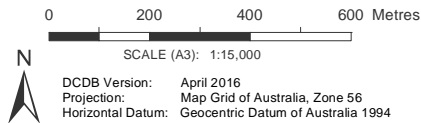
The Bushfire Prone Area includes potentially hazardous vegetation identified with a medium, high, or very high potential bushfire intensity.

Land that could be subject to significant bushfire attack from embers, flames or radiant heat is included in a Potential Impact Buffer with a default width of 100m from all areas of medium, high or very high potential bushfire intensity.

Refer to the relevant zone code, local plan code and/or development code for requirements associated with this overlay map.

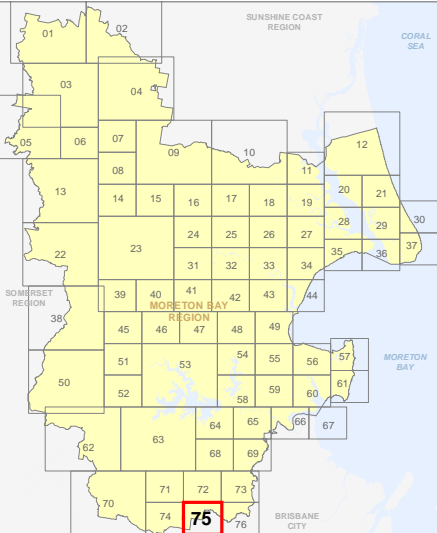
For further information regarding this overlay, please refer to the Bushfire Prone Area information sheet on Council's planning scheme website (www.moretonbay.qld.gov.au/mbrclplanningscheme) or contact council on 3205 0555.

Effective on and from XXXXX



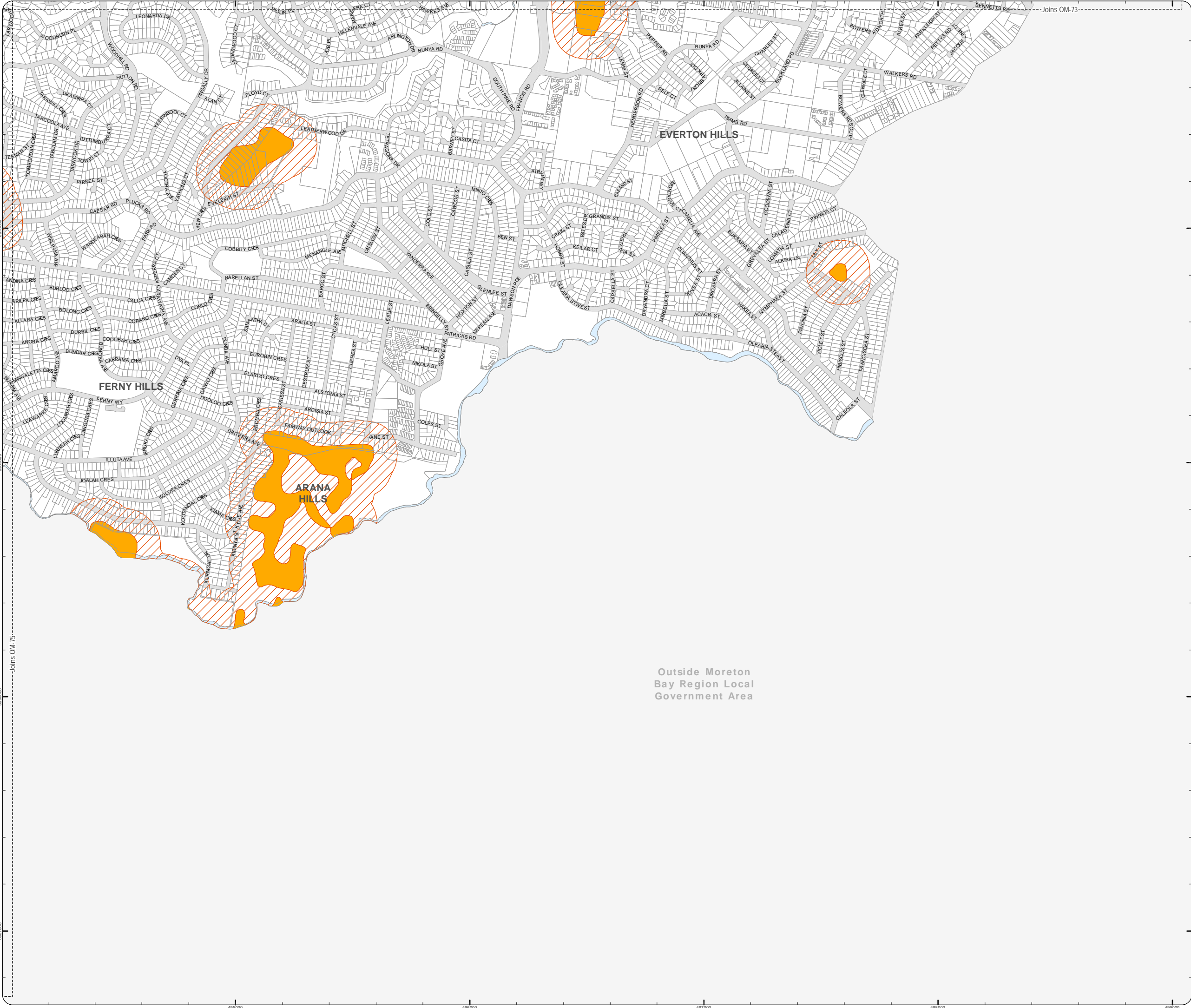
DISCLAIMER: Some of the information shown in this document has been provided to Council from external third parties. Council makes no representation and gives no warranty about the accuracy, reliability, completeness or suitability for any particular purpose of the information. Persons should not rely on the information shown in this document to make any decision with financial or legal implications and should instead rely on their own enquiries. To the full extent that it is able to do so in law, Council disclaims all liability (including liability in negligence) for all costs, losses and damages (including indirect and consequential costs, losses and damages) caused by or arising from anyone using or relying on the information shown in this document for any purpose whatsoever. © Copyright Moreton Bay Regional Council 2019

DCDB (Version April 2016) is reproduced with the permission of the State of Queensland



OM-75 BFH
Overlay Map

Z:\MapData\GISData\Planning_Division\01 Planning Scheme Amendments\01 Proposed\Tabred Amendment\102_Post Consultation and State Approval\Version 201902_Moreton Bay Bushfire_Hazard.mxd



PLANNING SCHEME OVERLAY MAP - BUSHFIRE HAZARD

Property boundaries

State bushfire prone area (State mapping July 2015)

- Very high Potential Bushfire Intensity
- High Potential Bushfire Intensity
- Medium Potential Bushfire Intensity
- Potential Impact Buffer

Please read the following notes about this overlay map:

This overlay map only affects you if your property is identified in a State bushfire prone area, and you wish to develop. It does not apply when proposing a change in use in the General Residential zone, Centre zone, Industry zone and Township zone.

Under State Government requirements, planning schemes must identify an area where bushfire hazard provisions apply. This overlay map shows Bushfire Prone Areas and comprises all land with the potential to support a significant bushfire or the potential to be subject to significant bushfire attack.

This map has been provided by the State Government and is the latest information available to council at the time of adoption.

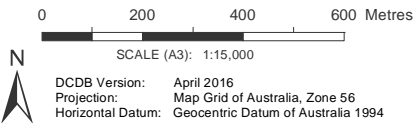
The Bushfire Prone Area includes potentially hazardous vegetation identified with a medium, high, or very high potential bushfire intensity.

Land that could be subject to significant bushfire attack from embers, flames or radiant heat is included in a Potential Impact Buffer with a default width of 100m from all areas of medium, high or very high potential bushfire intensity.

Refer to the relevant zone code, local plan code and/or development code for requirements associated with this overlay map.

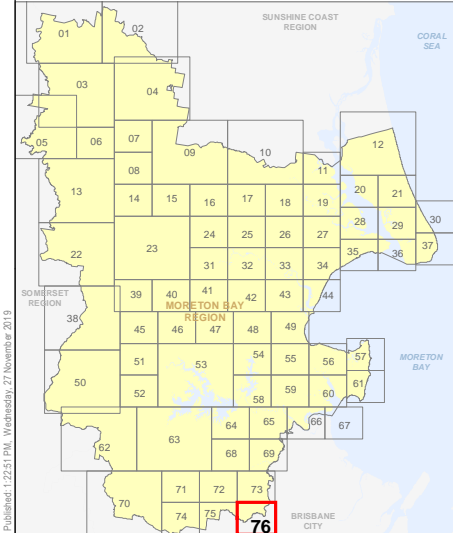
For further information regarding this overlay, please refer to the Bushfire Prone Area information sheet on Council's planning scheme website (www.moretonbay.qld.gov.au/mbrplanningscheme) or contact council on 3205 0555.

Effective on and from XXXXX



DISCLAIMER: Some of the information shown in this document has been provided to Council from external third parties. Council makes no representation and gives no warranty about the accuracy, reliability, completeness or suitability for any particular purpose of the information. Persons should not rely on the information shown in this document to make any decision with financial or legal implications and should instead rely on their own enquiries. To the full extent that it is able to do so in law, Council disclaims all liability (including liability in negligence) for all costs, losses and damages (including indirect and consequential costs, losses and damages) caused by or arising from anyone using or relying on the information shown in this document for any purpose whatsoever. © Copyright Moreton Bay Regional Council 2019

DCDB (Version April 2016) is reproduced with the permission of the State of Queensland



OM-76 BFH
Overlay Map