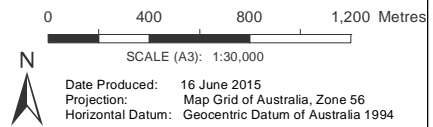


INFRASTRUCTURE CHARGES RESOLUTION
STORMWATER NETWORK

- Carto_DCDB_May2015
- Waterways
- Waterbody
- Stormwater Sub-catchments
- Stormwater Quantity
- Crossing Upgrade
 - Future Detention Basin
 - Bank Stabilisation
 - Future Stormwater Works
- Stormwater Quality
- Constructed Wetlands
 - WSUD Retrofit
 - Priority Revegetation Works

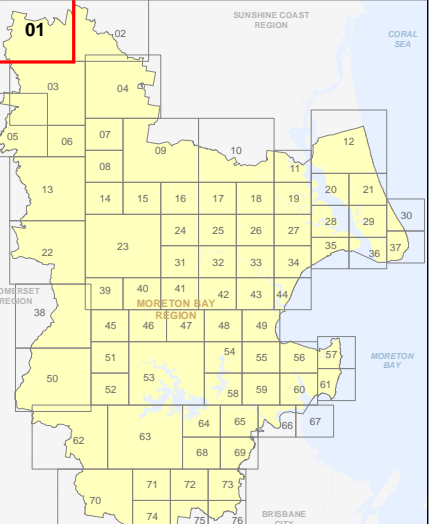
Infrastructure Charges Resolution
Version 15 June 2015



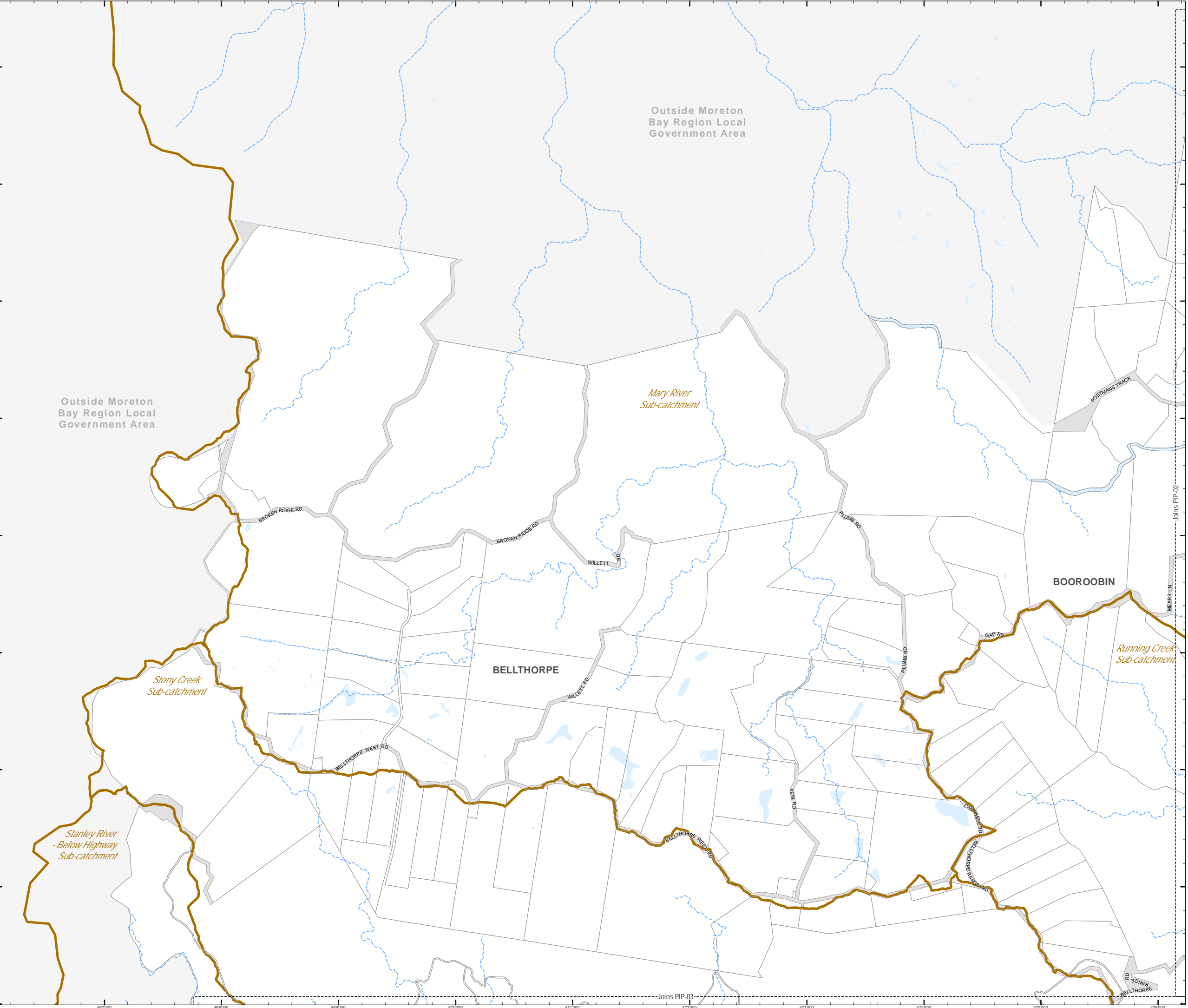
© Copyright Moreton Bay Regional Council 2015

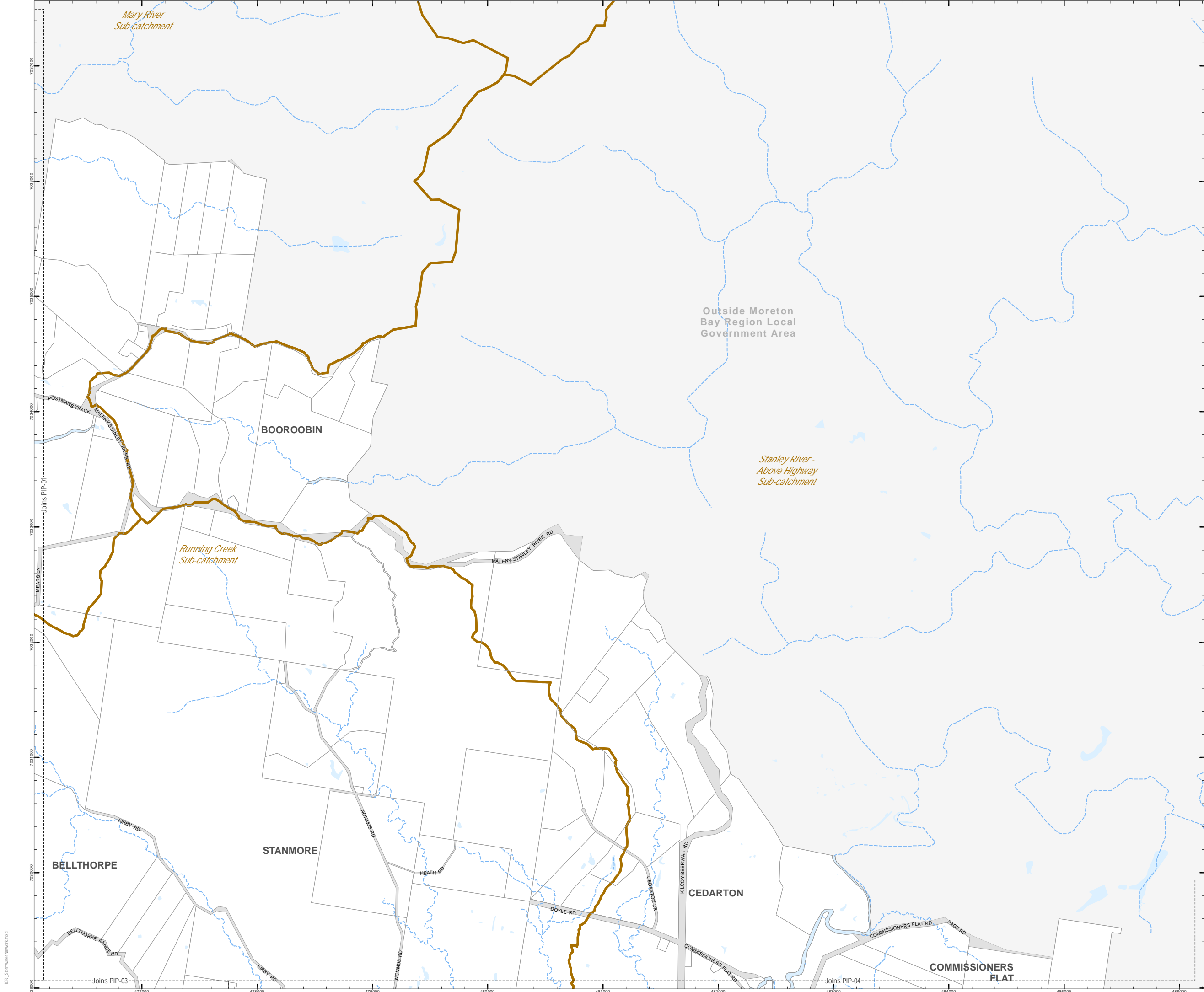
DISCLAIMER: Moreton Bay Regional Council supplies this map under the following conditions:- Mapping details are supplied from information contained in the Council's records which may have been furnished to the Council by other persons. Moreton Bay Regional Council gives no warranty or guarantee of any kind, expressed, implied, or statutory, to the correctness or accuracy of the map details or the degree of compliance with any Council standards in this matter. Persons making decisions with financial or legal implications must not rely upon the map details shown on this plan for the purpose of determining whether any particular facts or circumstances exist and the Moreton Bay Regional Council (and its officers and agents) expressly disclaims responsibility for any loss or damage suffered as a result of placing reliance upon this information.


DCDB is reproduced with the permission of the State of Queensland



ICR-1 SW
ICR Map







INFRASTRUCTURE CHARGES RESOLUTION STORMWATER NETWORK

Carto_DCDB_May2015

Waterways

Waterbody

Stormwater Sub-catchments

Stormwater Quantity

Crossing Upgrade

Future Detention Basin

Bank Stabilisation

Future Stormwater Works

Stormwater Quality

Constructed Wetlands

WSUD Retrofit

Priority Revegetation Works

Infrastructure Charges Resolution Version 15 June 2015

04008001,200

Metres

N

SCALE (A3): 1:30,000

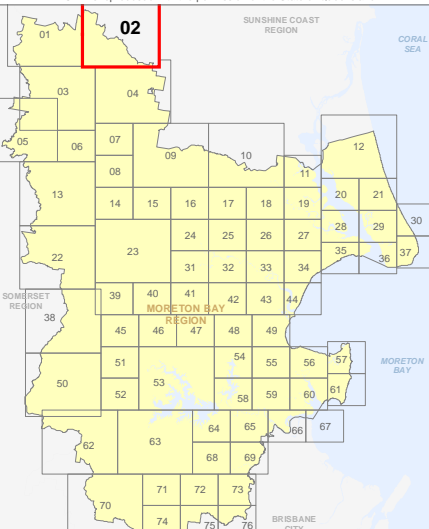
Date Produced: 16 June 2015

Projection: Map Grid of Australia, Zone 56

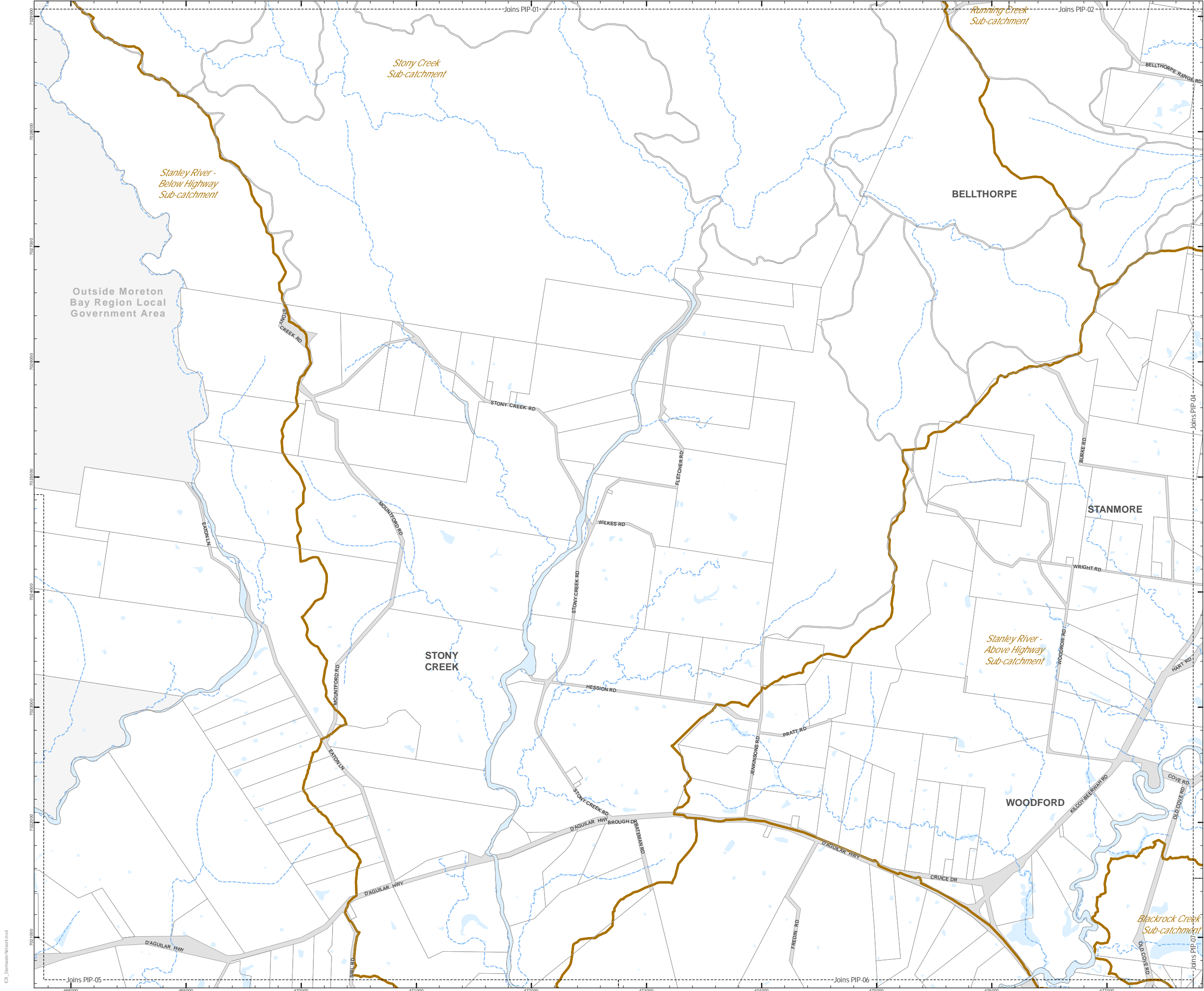
Horizontal Datum: Geocentric Datum of Australia 1994

© Copyright Moreton Bay Regional Council 2015

DISCLAIMER: Moreton Bay Regional Council supplies this map under the following conditions:- Mapping details are supplied from information contained in the Council's records which may have been furnished to the Council by other persons. Moreton Bay Regional Council gives no warranty or guarantee of any kind, expressed, implied, or statutory, to the correctness or accuracy of the map details or the degree of compliance with any Council standards in this matter. Persons making decisions with financial or legal implications must not rely upon the map details shown on this plan for the purpose of determining whether any particular facts or circumstances exist and the Moreton Bay Regional Council (and its officers and agents) expressly disclaims responsibility for any loss or damage suffered as a result of placing reliance upon this information. DCDB is reproduced with the permission of the State of Queensland



ICR-2 SW
ICR Map



INFRASTRUCTURE CHARGES RESOLUTION STORMWATER NETWORK

Carto_DCDB_May2015

Waterways

Waterbody

Stormwater Sub-catchments

Stormwater Quantity

- Crossing Upgrade
- Future Detention Basin
- Bank Stabilisation
- Future Stormwater Works

Stormwater Quality

- Constructed Wetlands
- WSUD Retrofit
- Priority Revegetation Works

Infrastructure Charges Resolution Version 15 June 2015

0 400 800 1,200 Metres

SCALE (A3): 1:30,000

N

Date Produced: 16 June 2015
Projection: Map Grid of Australia, Zone 56
Horizontal Datum: Geocentric Datum of Australia 1994

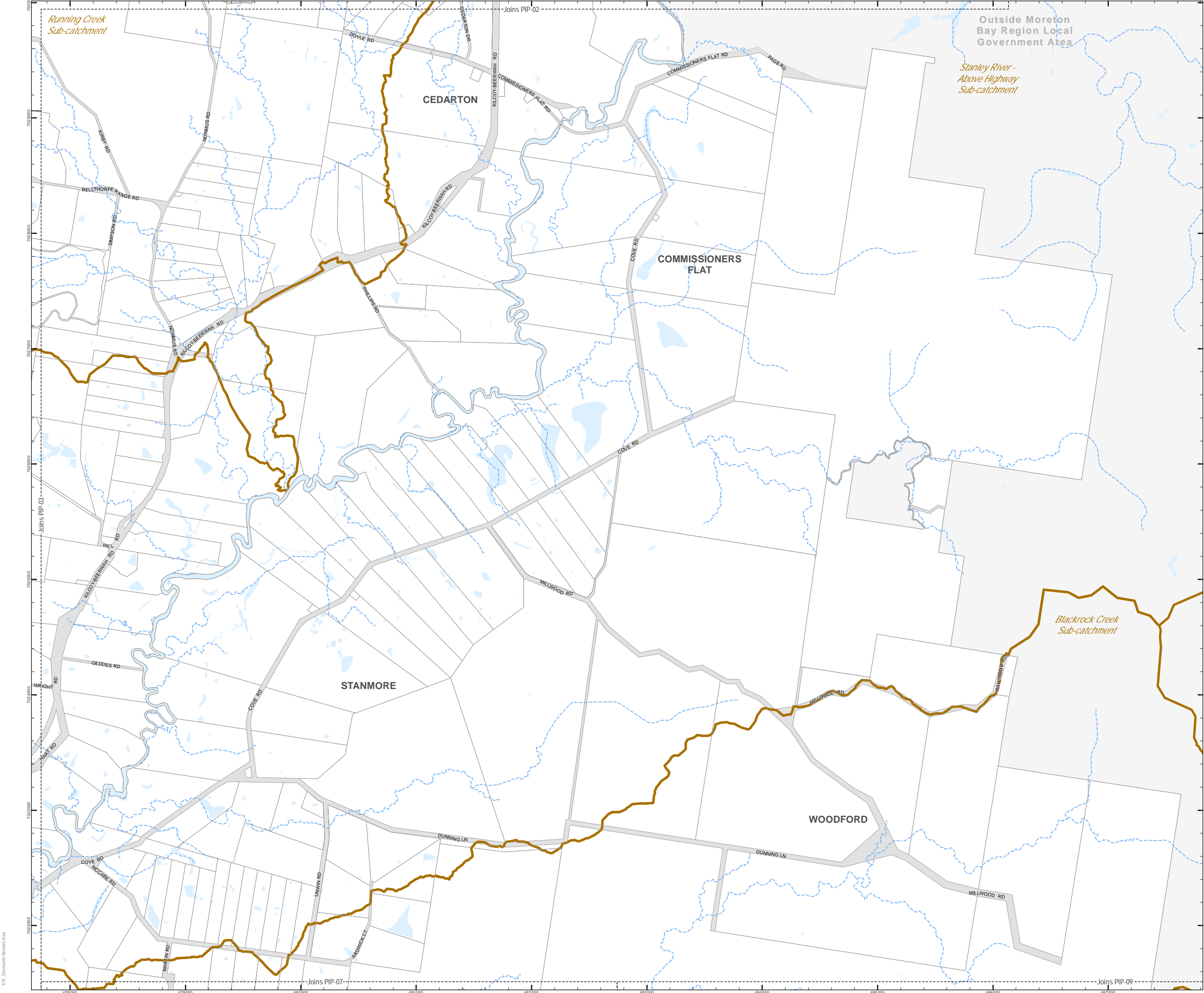
© Copyright Moreton Bay Regional Council 2015


DISCLAIMER: Moreton Bay Regional Council supplies this map under the following conditions:- Mapping details are supplied from information contained in the Council's records which may have been furnished to the Council by other persons. Moreton Bay Regional Council gives no warranty or guarantee of any kind, expressed, implied, or statutory, to the correctness or accuracy of the map details or the degree of compliance with any Council standards in this matter. Persons making decisions with financial or legal implications must not rely upon the map details shown on this plan for the purpose of determining whether any particular facts or circumstances exist and the Moreton Bay Regional Council (and its officers and agents) expressly disclaims responsibility for any loss or damage suffered as a result of placing reliance upon this information.

DCDB is reproduced with the permission of the State of Queensland

Published 2:24:17 AM, Tuesday 15 Jun 2015

ICR-3 SW
ICR Map





INFRASTRUCTURE CHARGES RESOLUTION STORMWATER NETWORK

Carto_DCDB_May2015

Waterways

Waterbody

Stormwater Sub-catchments

Stormwater Quantity

Crossing Upgrade

Future Detention Basin

Bank Stabilisation

Future Stormwater Works

Stormwater Quality

Constructed Wetlands

WSUD Retrofit

Priority Revegetation Works

0

400

800

1,200 Metres

N

SCALE (A3): 1:30,000

Date Produced: 16 June 2015

Projection: Map Grid of Australia, Zone 56

Horizontal Datum: Geocentric Datum of Australia 1994

© Copyright Moreton Bay Regional Council 2015

DISCLAIMER: Moreton Bay Regional Council supplies this map under the following conditions:- Mapping details are supplied from information contained in the Council's records which may have been furnished to the Council by other persons. Moreton Bay Regional Council gives no warranty or guarantee of any kind, expressed, implied, or statutory, to the correctness or accuracy of the map details or the degree of compliance with any Council standards in this matter. Persons making decisions with financial or legal implications must not rely upon the map details shown on this plan for the purpose of determining whether any particular facts or circumstances exist and the Moreton Bay Regional Council (and its officers and agents) expressly disclaims responsibility for any loss or damage suffered as a result of placing reliance upon this information.

DCDB is reproduced with the permission of the State of Queensland

01

02

03

04

05

06

07

08

09

10

11

12

13

14

15

16

17

18

19

20

21

22

23

24

25

26

27

28

29

30

31

32

33

34

35

36

37

38

39

40

41

42

43

44

45

46

47

48

49

50

51

52

53

54

55

56

57

58

59

60

61

62

63

64

65

66

67

68

69

70

71

72

73

74

75

76

SUNSHINE COAST REGION

MORETON BAY REGION

SOMERSET REGION

MORETON BAY

BRIISBANE CITY

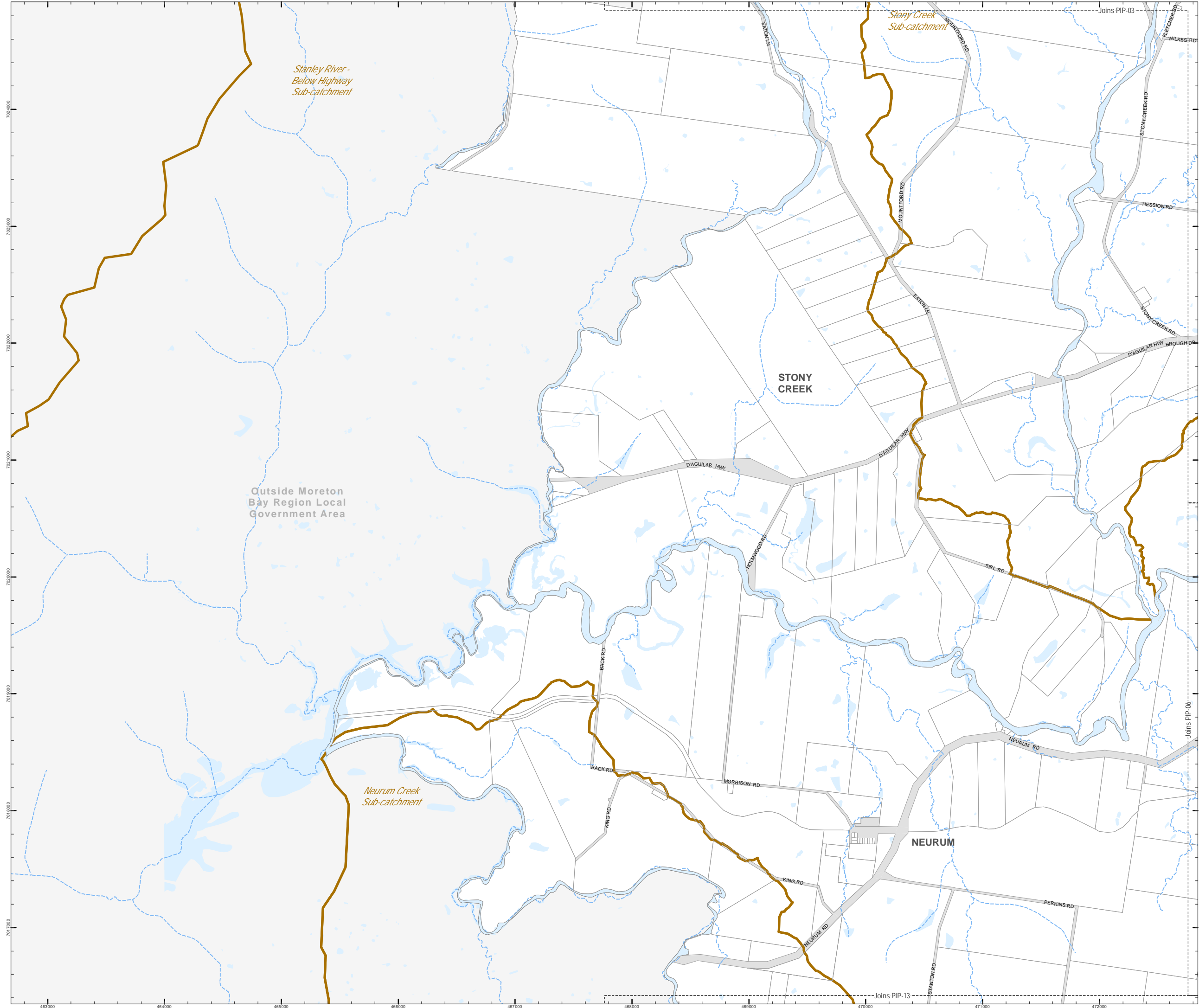
CORAL SEA

ICR-4 SW

ICR Map

Please Note: Do Not Print using "Page Scaling: Fit to Printable Area", this will distort the scale of the map and impacts quality of text and linework. Please print using setup of A3 paper size and Landscape orientation, with "Page Scaling: None", and you will not see this message.

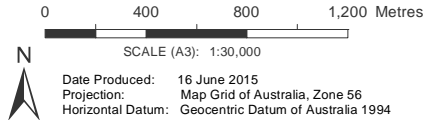
ICR_StormwaterNetwork.mxd



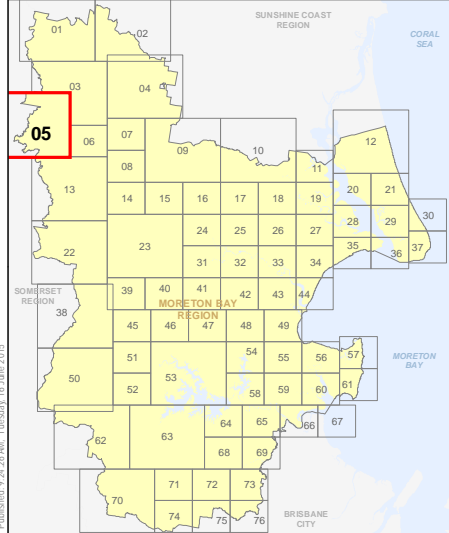
INFRASTRUCTURE CHARGES RESOLUTION
STORMWATER NETWORK

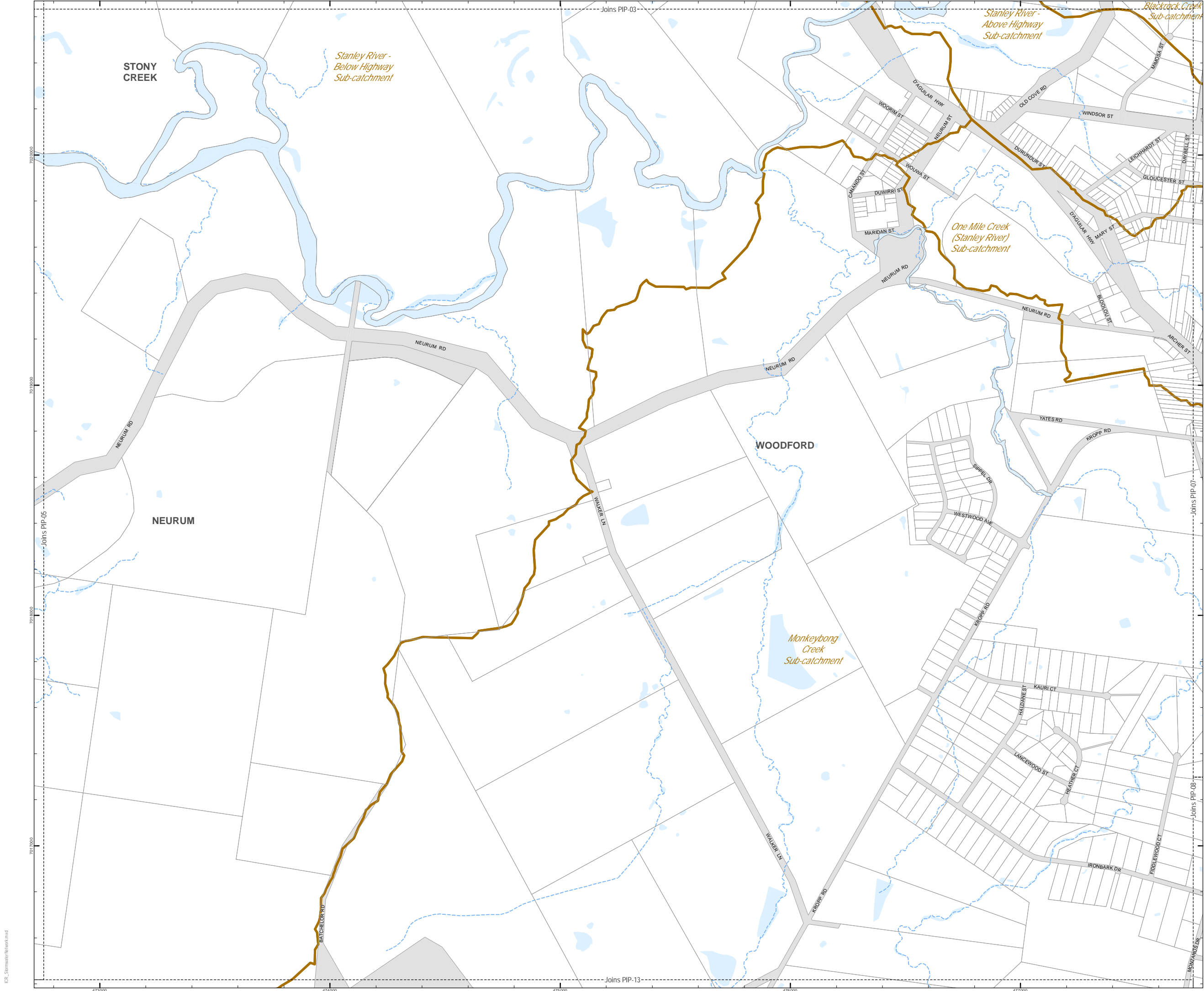
- Carto_DCDB_May2015
- Waterways
- Waterbody
- Stormwater Sub-catchments
- Stormwater Quantity
 - Crossing Upgrade
 - Future Detention Basin
 - Bank Stabilisation
 - Future Stormwater Works
- Stormwater Quality
 - Constructed Wetlands
 - WSUD Retrofit
 - Priority Revegetation Works

Infrastructure Charges Resolution
Version 15 June 2015



© Copyright Moreton Bay Regional Council 2015
DISCLAIMER: Moreton Bay Regional Council supplies this map under the following conditions:- Mapping details are supplied from information contained in the Council's records which may have been furnished to the Council by other persons. Moreton Bay Regional Council gives no warranty or guarantee of any kind, expressed, implied, or statutory, to the correctness or accuracy of the map details or the degree of compliance with any Council standards in this matter. Persons making decisions with financial or legal implications must not rely upon the map details shown on this plan for the purpose of determining whether any particular facts or circumstances exist and the Moreton Bay Regional Council (and its officers and agents) expressly disclaims responsibility for any loss or damage suffered as a result of placing reliance upon this information.
DCDB is reproduced with the permission of the State of Queensland





INFRASTRUCTURE CHARGES RESOLUTION STORMWATER NETWORK

- Carto_DCDB_May2015
- Waterways
- Waterbody
- Stormwater Sub-catchments

Stormwater Quantity

- Crossing Upgrade
- Future Detention Basin
- Bank Stabilisation
- Future Stormwater Works

Stormwater Quality

- Constructed Wetlands
- WSUD Retrofit
- Priority Revegetation Works

Infrastructure Charges Resolution Version 15 June 2015

0 200 400 600 Metres

SCALE (A3): 1:15,000

N

Date Produced: 16 June 2015
Projection: Map Grid of Australia, Zone 56
Horizontal Datum: Geocentric Datum of Australia 1994

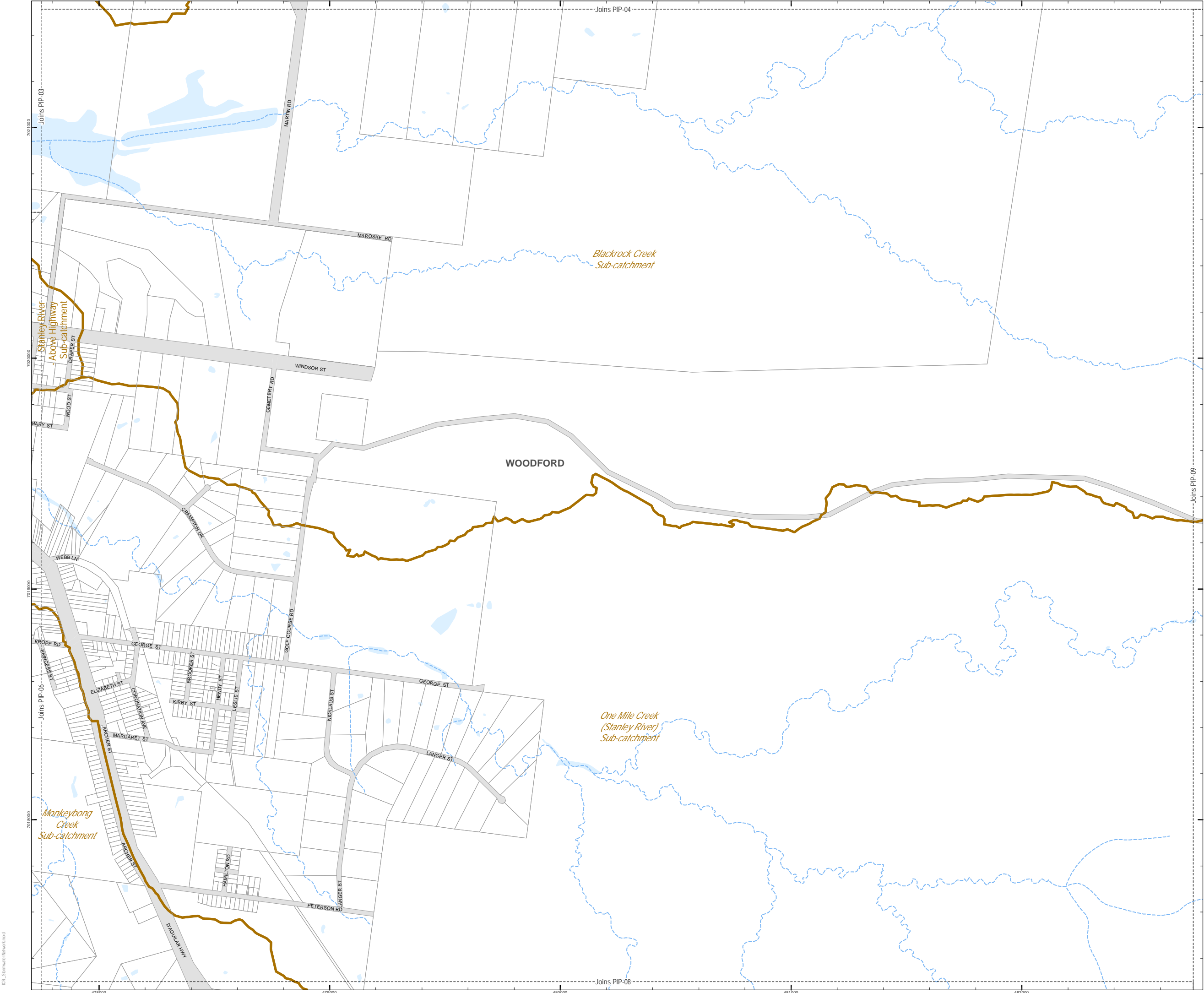
© Copyright Moreton Bay Regional Council 2015

DISCLAIMER: Moreton Bay Regional Council supplies this map under the following conditions:- Mapping details are supplied from information contained in the Council's records which may have been furnished to the Council by other persons. Moreton Bay Regional Council gives no warranty or guarantee of any kind, expressed, implied, or statutory, to the correctness or accuracy of the map details or the degree of compliance with any Council standards in this matter. Persons making decisions with financial or legal implications must not rely upon the map details shown on this plan for the purpose of determining whether any particular facts or circumstances exist and the Moreton Bay Regional Council (and its officers and agents) expressly disclaims responsibility for any loss or damage suffered as a result of placing reliance upon this information.

DCDB is reproduced with the permission of the State of Queensland

**ICR-6 SW
ICR Map**

Published 12:24:20 AM, Tuesday 15 June 2015



Moreton Bay Regional Council

INFRASTRUCTURE CHARGES RESOLUTION
STORMWATER NETWORK

- Carto_DCDB_May2015
- Waterways
- Waterbody
- Stormwater Sub-catchments

Stormwater Quantity

- Crossing Upgrade
- Future Detention Basin
- Bank Stabilisation
- Future Stormwater Works

Stormwater Quality

- Constructed Wetlands
- WSUD Retrofit
- Priority Revegetation Works

**Infrastructure Charges Resolution
Version 15 June 2015**

0 200 400 600 Metres

SCALE (A3): 1:15,000

N

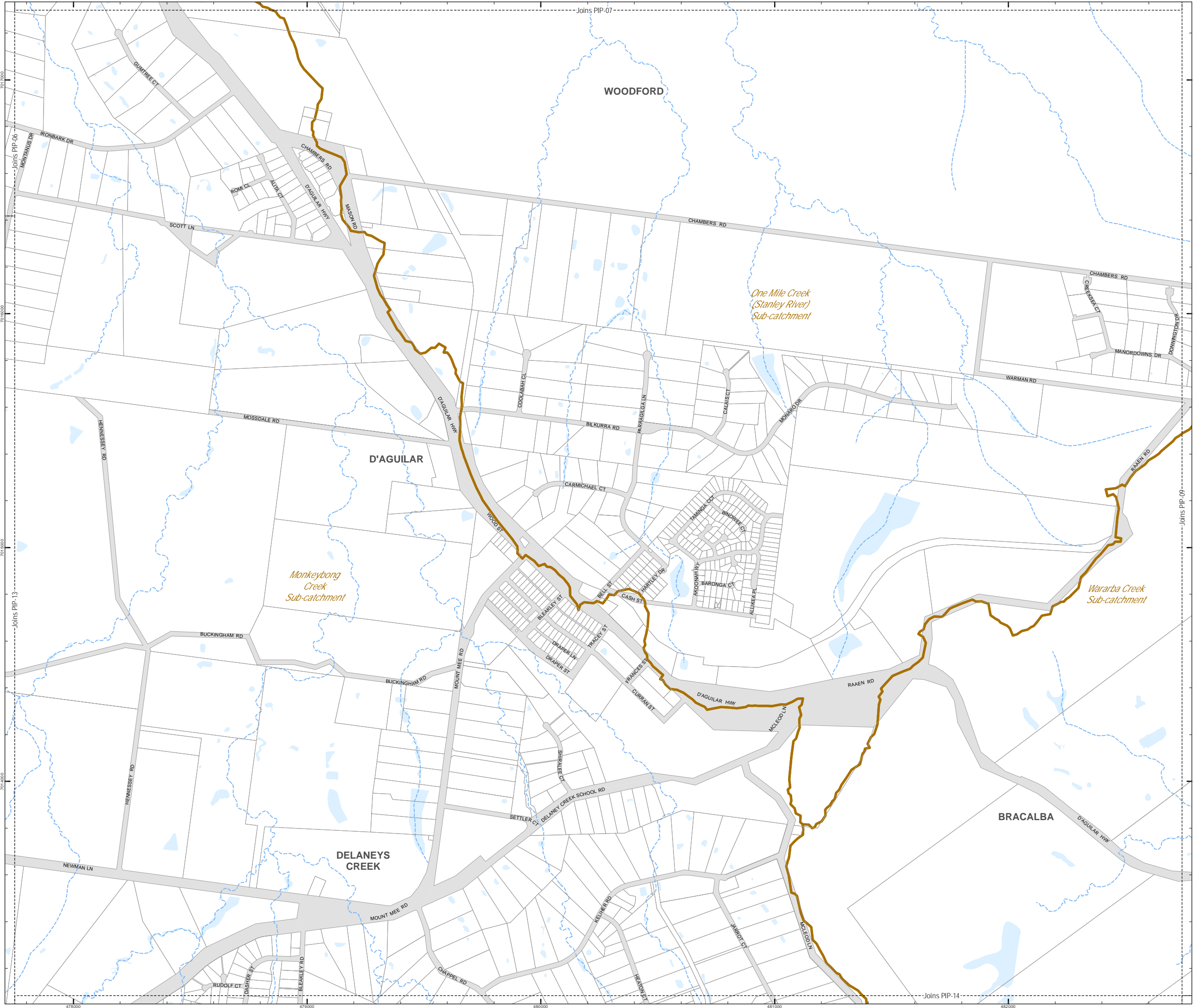
Date Produced: 16 June 2015
Projection: Map Grid of Australia, Zone 56
Horizontal Datum: Geocentric Datum of Australia 1994

© Copyright Moreton Bay Regional Council 2015

DISCLAIMER: Moreton Bay Regional Council supplies this map under the following conditions:- Mapping details are supplied from information contained in the Council's records which may have been furnished to the Council by other persons. Moreton Bay Regional Council gives no warranty or guarantee of any kind, expressed, implied, or statutory, to the correctness or accuracy of the map details or the degree of compliance with any Council standards in this matter. Persons making decisions with financial or legal implications must not rely upon the map details shown on this plan for the purpose of determining whether any particular facts or circumstances exist and the Moreton Bay Regional Council (and its officers and agents) expressly disclaims responsibility for any loss or damage suffered as a result of placing reliance upon this information.

DCDB is reproduced with the permission of the State of Queensland

**ICR-7 SW
ICR Map**



INFRASTRUCTURE CHARGES RESOLUTION
STORMWATER NETWORK

- Carto_DCDB_May2015
- Waterways
- Waterbody
- Stormwater Sub-catchments

Stormwater Quantity

- Crossing Upgrade
- Future Detention Basin
- Bank Stabilisation
- Future Stormwater Works

Stormwater Quality

- Constructed Wetlands
- WSUD Retrofit
- Priority Revegetation Works

Infrastructure Charges Resolution
Version 15 June 2015

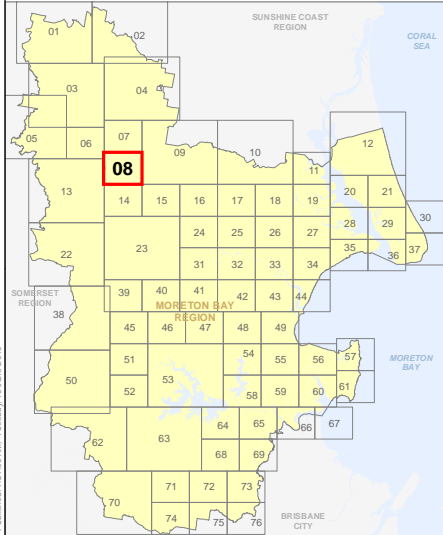
0 200 400 600 Metres

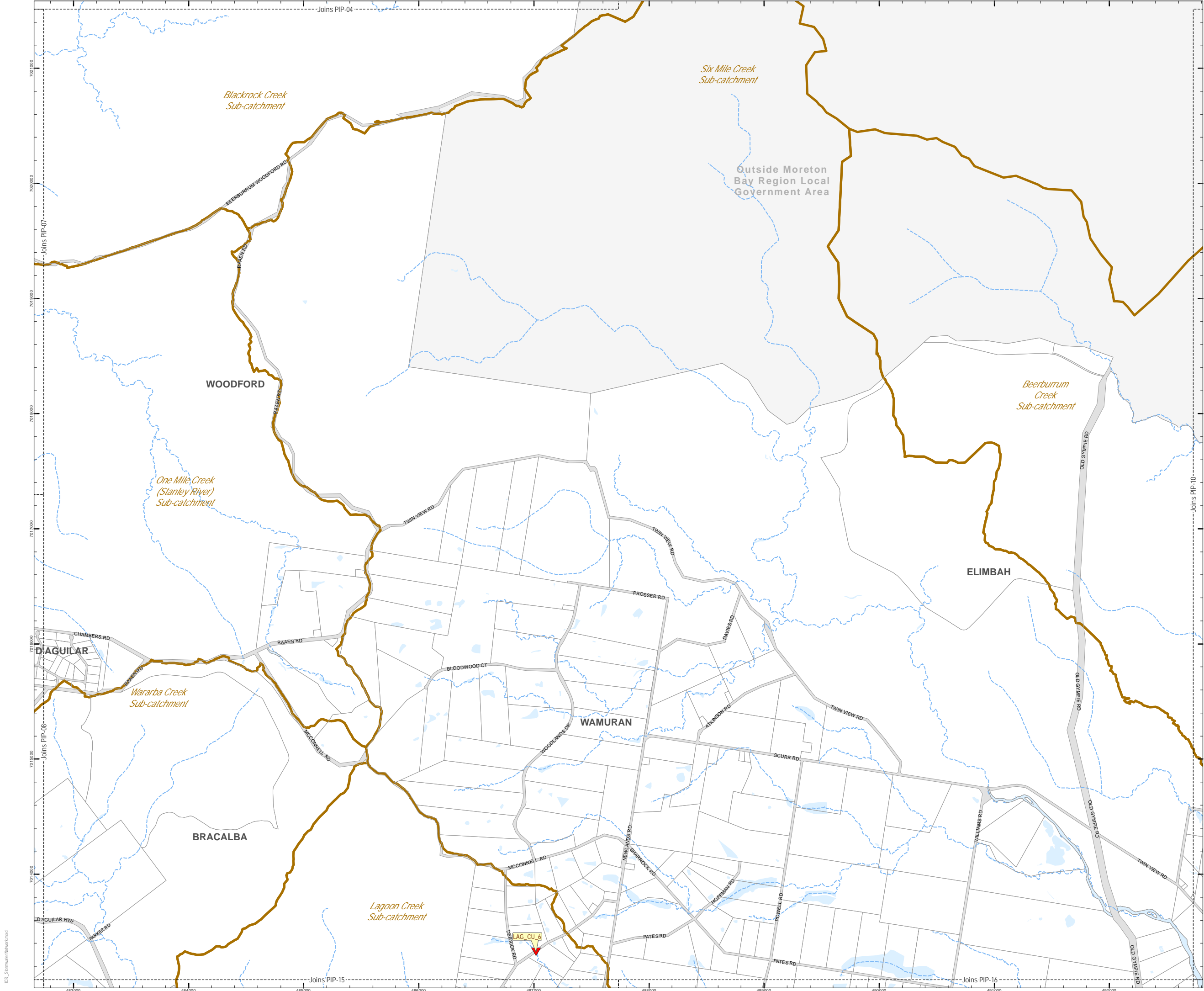



SCALE (A3): 1:15,000

Date Produced: 16 June 2015
Projection: Map Grid of Australia, Zone 56
Horizontal Datum: Geocentric Datum of Australia 1994

© Copyright Moreton Bay Regional Council 2015
DISCLAIMER: Moreton Bay Regional Council supplies this map under the following conditions:- Mapping details are supplied from information contained in the Council's records which may have been furnished to the Council by other persons. Moreton Bay Regional Council gives no warranty or guarantee of any kind, expressed, implied, or statutory, to the correctness or accuracy of the map details or the degree of compliance with any Council standards in this matter. Persons making decisions with financial or legal implications must not rely upon the map details shown on this plan for the purpose of determining whether any particular facts or circumstances exist and the Moreton Bay Regional Council (and its officers and agents) expressly disclaims responsibility for any loss or damage suffered as a result of placing reliance upon this information.
DCDB is reproduced with the permission of the State of Queensland







INFRASTRUCTURE CHARGES RESOLUTION STORMWATER NETWORK

Carto_DCDB_May2015

Waterways

Waterbody

Stormwater Sub-catchments

Stormwater Quantity

Crossing Upgrade

Future Detention Basin

Bank Stabilisation

Future Stormwater Works

Stormwater Quality

Constructed Wetlands

WSUD Retrofit

Priority Revegetation Works

Infrastructure Charges Resolution Version 15 June 2015

04008001,200

Metres

N

SCALE (A3): 1:30,000

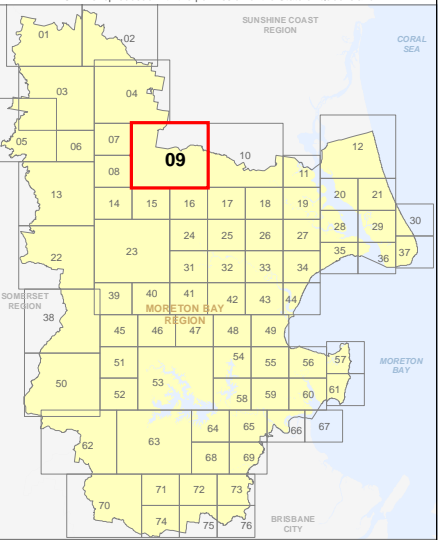
Date Produced: 16 June 2015

Projection: Map Grid of Australia, Zone 56

Horizontal Datum: Geocentric Datum of Australia 1994

© Copyright Moreton Bay Regional Council 2015

DISCLAIMER: Moreton Bay Regional Council supplies this map under the following conditions:- Mapping details are supplied from information contained in the Council's records which may have been furnished to the Council by other persons. Moreton Bay Regional Council gives no warranty or guarantee of any kind, expressed, implied, or statutory, to the correctness or accuracy of the map details or the degree of compliance with any Council standards in this matter. Persons making decisions with financial or legal implications must not rely upon the map details shown on this plan for the purpose of determining whether any particular facts or circumstances exist and the Moreton Bay Regional Council (and its officers and agents) expressly disclaims responsibility for any loss or damage suffered as a result of placing reliance upon this information. DCDB is reproduced with the permission of the State of Queensland



**ICR-9 SW
ICR Map**

ICR_StormwaterNetwork.mxd

Please Note: Do Not Print using "Page Scaling: Fit to Printable Area", this will distort the scale of the map and impacts quality of text and linework. Please print using setup of A3 paper size and Landscape orientation, with "Page Scaling: None", and you will not see this message.

INFRASTRUCTURE CHARGES RESOLUTION
STORMWATER NETWORK

- Carto_DCDB_May2015
- Waterways
- Waterbody
- Stormwater Sub-catchments

Stormwater Quantity

- Crossing Upgrade
- Future Detention Basin
- Bank Stabilisation
- Future Stormwater Works

Stormwater Quality

- Constructed Wetlands
- WSUD Retrofit
- Priority Revegetation Works

Infrastructure Charges Resolution
Version 15 June 2015

0 400 800 1,200 Metres



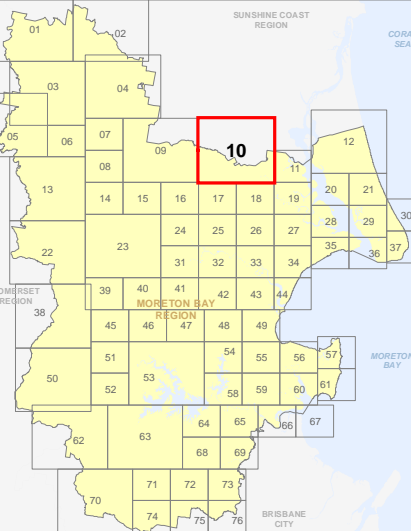
SCALE (A3): 1:30,000

Date Produced: 16 June 2015
Projection: Map Grid of Australia, Zone 56
Horizontal Datum: Geocentric Datum of Australia 1994

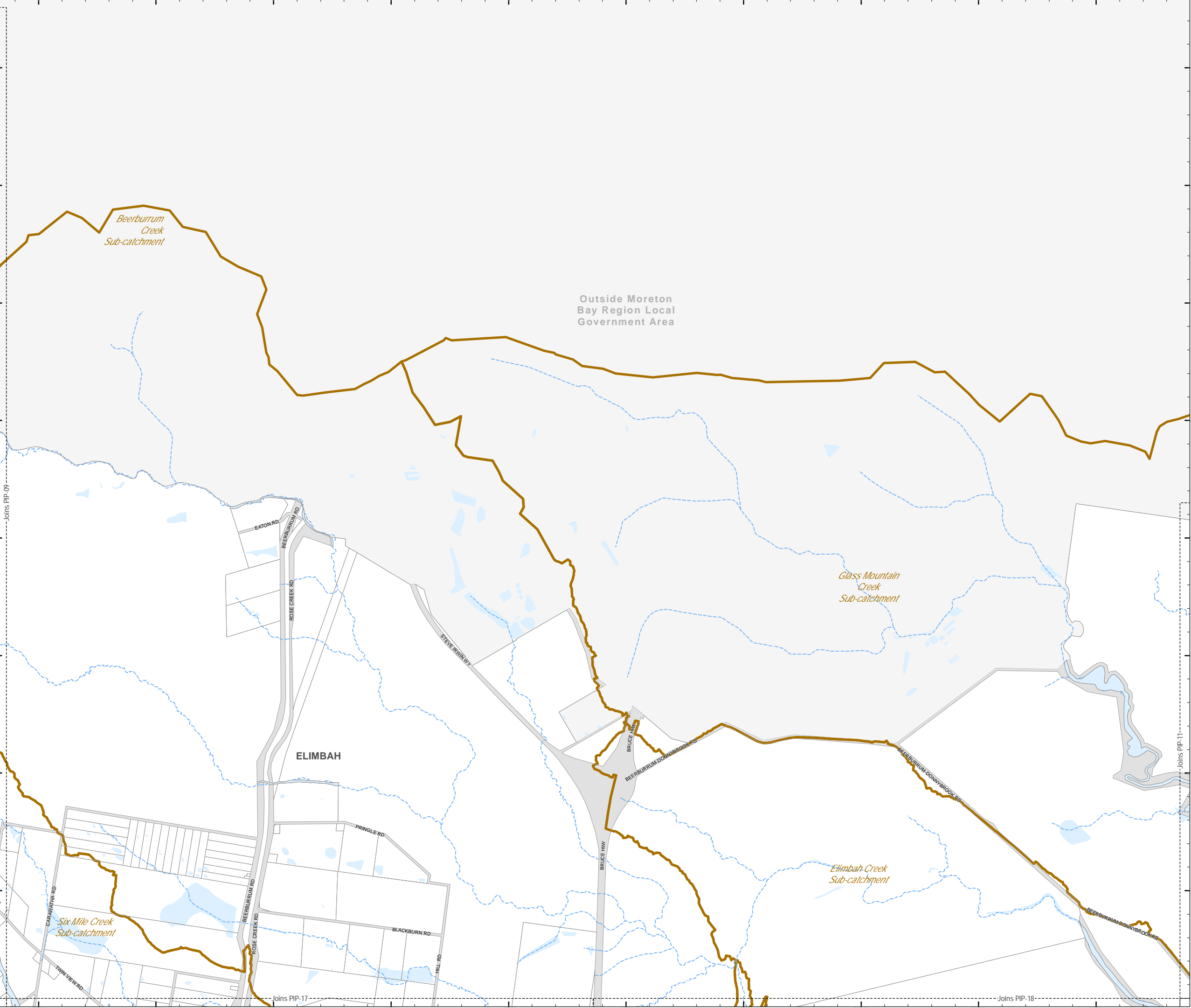
© Copyright Moreton Bay Regional Council 2015

DISCLAIMER: Moreton Bay Regional Council supplies this map under the following conditions:- Mapping details are supplied from information contained in the Council's records which may have been furnished to the Council by other persons. Moreton Bay Regional Council gives no warranty or guarantee of any kind, expressed, implied, or statutory, to the correctness or accuracy of the map details or the degree of compliance with any Council standards in this matter. Persons making decisions with financial or legal implications must not rely upon the map details shown on this plan for the purpose of determining whether any particular facts or circumstances exist and the Moreton Bay Regional Council (and its officers and agents) expressly disclaims responsibility for any loss or damage suffered as a result of placing reliance upon this information.


DCDB is reproduced with the permission of the State of Queensland



ICR-10 SW
ICR Map










INFRASTRUCTURE CHARGES RESOLUTION STORMWATER NETWORK


Carto_DCDB_May2015

Waterways


Waterbody

Stormwater Sub-catchments


Stormwater Quantity




Crossing Upgrade



Future Detention Basin




Bank Stabilisation




Future Stormwater Works


Stormwater Quality



Constructed Wetlands




WSUD Retrofit



Priority Revegetation Works

Infrastructure Charges Resolution Version 15 June 2015

N

0200400600 Metres

SCALE (A3): 1:15,000

Date Produced:16 June 2015

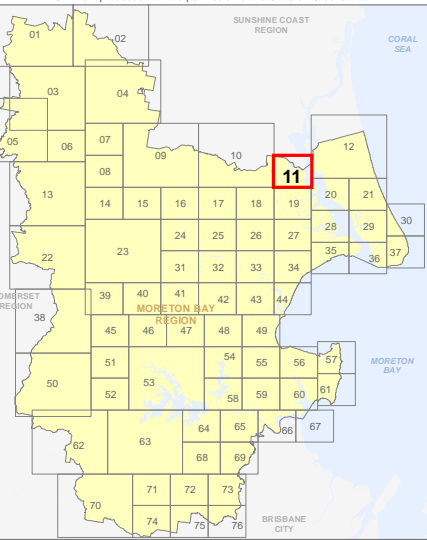
Projection:Map Grid of Australia, Zone 56

Horizontal Datum:Geocentric Datum of Australia 1994

© Copyright Moreton Bay Regional Council 2015

DISCLAIMER: Moreton Bay Regional Council supplies this map under the following conditions:- Mapping details are supplied from information contained in the Council's records which may have been furnished to the Council by other persons. Moreton Bay Regional Council gives no warranty or guarantee of any kind, expressed, implied, or statutory, to the correctness or accuracy of the map details or the degree of compliance with any Council standards in this matter. Persons making decisions with financial or legal implications must not rely upon the map details shown on this plan for the purpose of determining whether any particular facts or circumstances exist and the Moreton Bay Regional Council (and its officers and agents) expressly disclaims responsibility for any loss or damage suffered as a result of placing reliance upon this information.

DCDB is reproduced with the permission of the State of Queensland

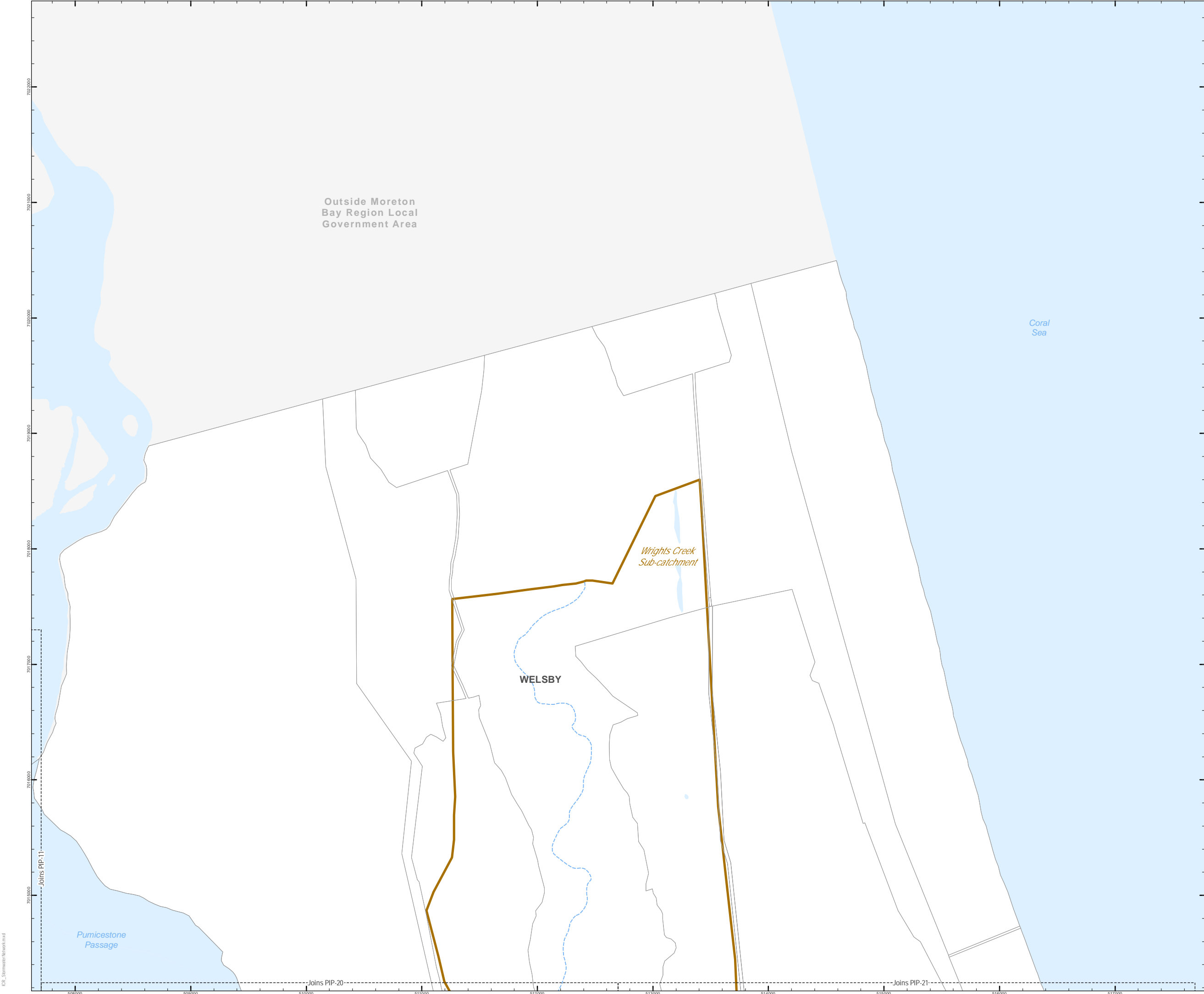


**ICR-11 SW
ICR Map**

ICR_StormwaterNetwork.mxd

Published 12:24:48 AM, Tuesday 15 June 2015

Please Note: Do Not Print using "Page Scaling: Fit to Printable Area", this will distort the scale of the map and impacts quality of text and linework. Please print using setup of A3 paper size and Landscape orientation, with "Page Scaling: None", and you will not see this message.



INFRASTRUCTURE CHARGES RESOLUTION
STORMWATER NETWORK

- Carto_DCDB_May2015
- Waterways
- Waterbody
- Stormwater Sub-catchments
- Stormwater Quantity
 - Crossing Upgrade
 - Future Detention Basin
 - Bank Stabilisation
 - Future Stormwater Works
- Stormwater Quality
 - Constructed Wetlands
 - WSUD Retrofit
 - Priority Revegetation Works

Infrastructure Charges Resolution
Version 15 June 2015

0 400 800 1,200 Metres

SCALE (A3): 1:30,000

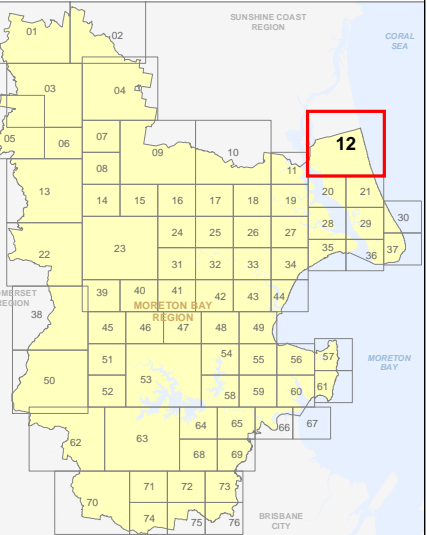
N

Date Produced: 16 June 2015
Projection: Map Grid of Australia, Zone 56
Horizontal Datum: Geocentric Datum of Australia 1994

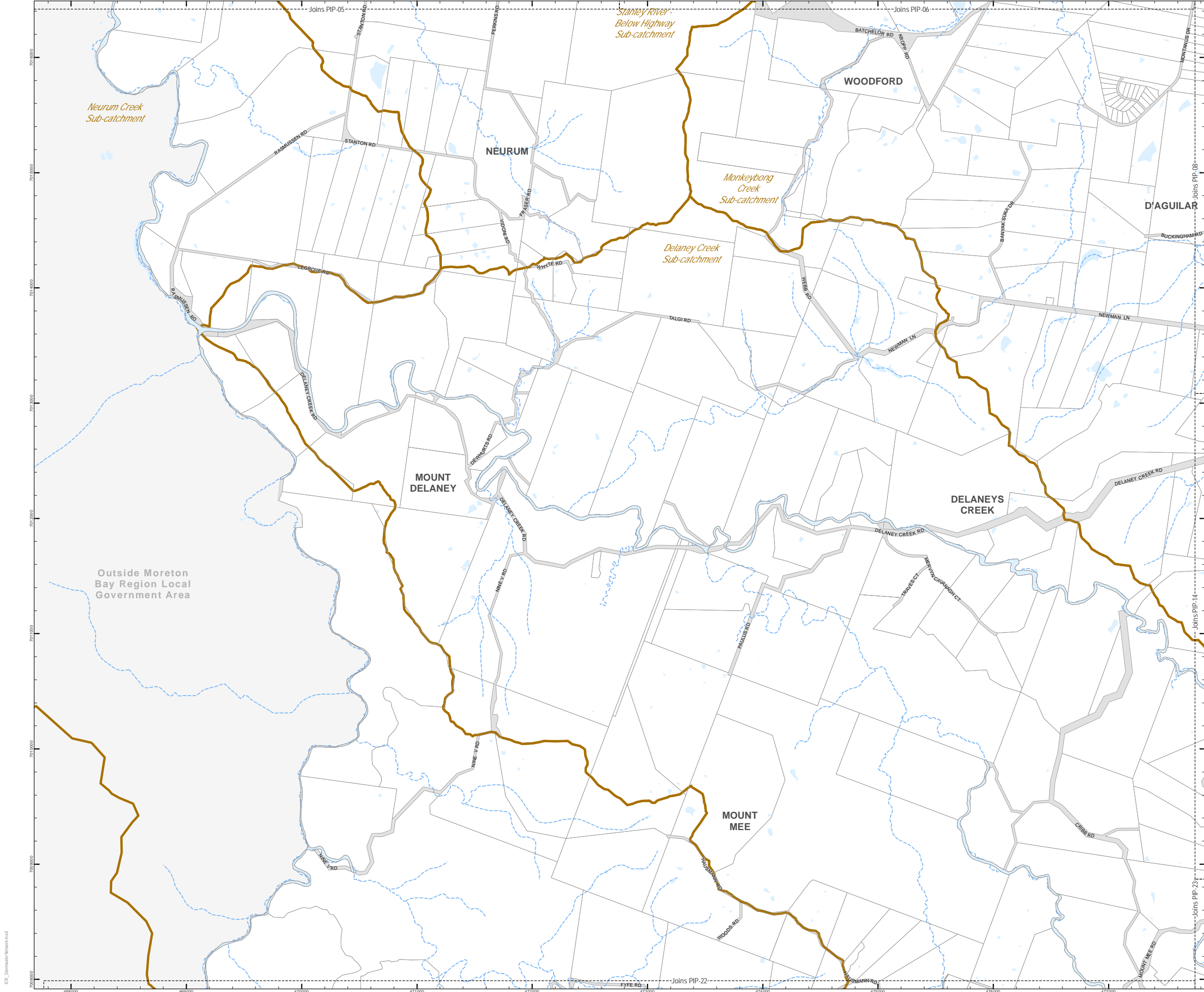
© Copyright Moreton Bay Regional Council 2015


DISCLAIMER: Moreton Bay Regional Council supplies this map under the following conditions:- Mapping details are supplied from information contained in the Council's records which may have been furnished to the Council by other persons. Moreton Bay Regional Council gives no warranty or guarantee of any kind, expressed, implied, or statutory, to the correctness or accuracy of the map details or the degree of compliance with any Council standards in this matter. Persons making decisions with financial or legal implications must not rely upon the map details shown on this plan for the purpose of determining whether any particular facts or circumstances exist and the Moreton Bay Regional Council (and its officers and agents) expressly disclaims responsibility for any loss or damage suffered as a result of placing reliance upon this information.

DCDB is reproduced with the permission of the State of Queensland



ICR-12 SW
ICR Map





INFRASTRUCTURE CHARGES RESOLUTION STORMWATER NETWORK

Carto_DCDB_May2015

Waterways

Waterbody

Stormwater Sub-catchments

Stormwater Quantity

Crossing Upgrade

Future Detention Basin

Bank Stabilisation

Future Stormwater Works

Stormwater Quality

Constructed Wetlands

WSUD Retrofit

Priority Revegetation Works

0

400

800

1,200 Metres

N

SCALE (A3): 1:30,000

Date Produced: 16 June 2015

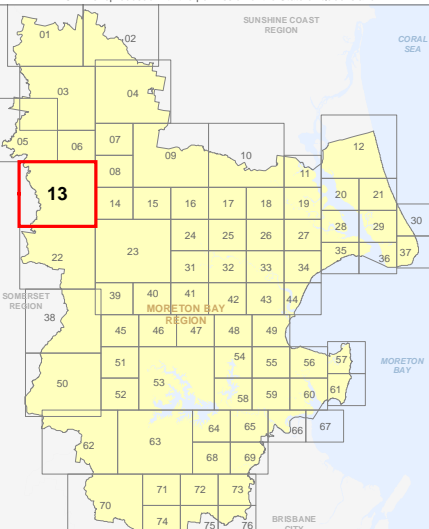
Projection: Map Grid of Australia, Zone 56

Horizontal Datum: Geocentric Datum of Australia 1994

© Copyright Moreton Bay Regional Council 2015

DISCLAIMER: Moreton Bay Regional Council supplies this map under the following conditions:- Mapping details are supplied from information contained in the Council's records which may have been furnished to the Council by other persons. Moreton Bay Regional Council gives no warranty or guarantee of any kind, expressed, implied, or statutory, to the correctness or accuracy of the map details or the degree of compliance with any Council standards in this matter. Persons making decisions with financial or legal implications must not rely upon the map details shown on this plan for the purpose of determining whether any particular facts or circumstances exist and the Moreton Bay Regional Council (and its officers and agents) expressly disclaims responsibility for any loss or damage suffered as a result of placing reliance upon this information.

DCDB is reproduced with the permission of the State of Queensland



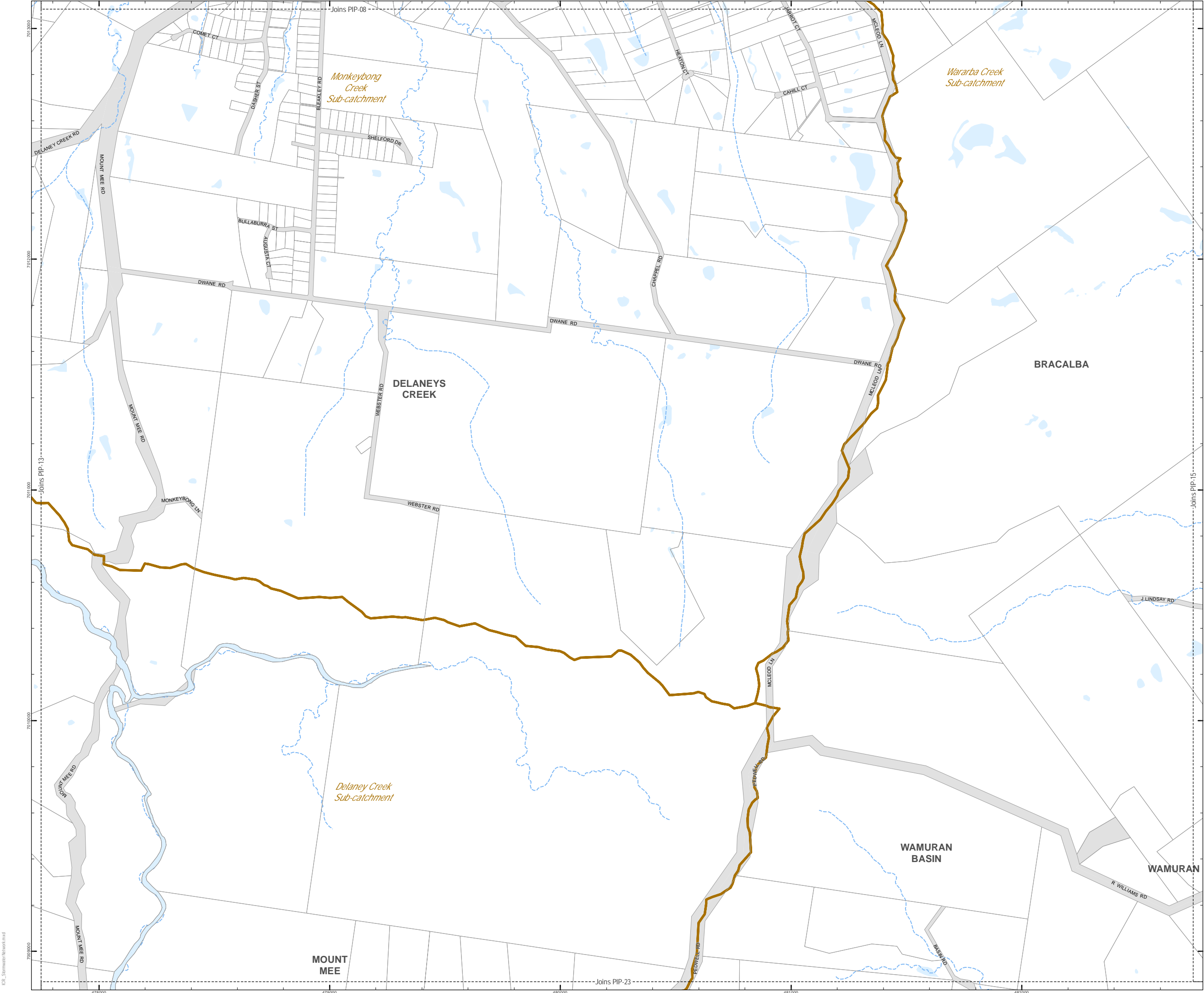
ICR-13 SW


ICR Map

ICR_StormwaterNetwork.mxd


Published 2:24:55 AM, Tuesday 15 Jun 2015


Please Note: Do Not Print using "Page Scaling: Fit to Printable Area", this will distort the scale of the map and impacts quality of text and linework. Please print using setup of A3 paper size and Landscape orientation, with "Page Scaling: None", and you will not see this message.







INFRASTRUCTURE CHARGES RESOLUTION STORMWATER NETWORK


 Carto_DCD_B_May2015


 Waterways


 Waterbody


 Stormwater Sub-catchments

Stormwater Quantity


 Crossing Upgrade


 Future Detention Basin


 Bank Stabilisation

 Future Stormwater Works


Stormwater Quality

 Constructed Wetlands

 WSUD Retrofit

 Priority Revegetation Works

Infrastructure Charges Resolution Version 15 June 2015



0200400600Metres

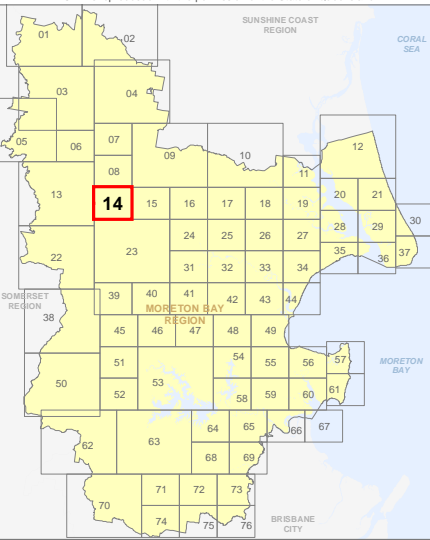
SCALE (A3): 1:15,000

Date Produced: 16 June 2015

Projection: Map Grid of Australia, Zone 56

Horizontal Datum: Geocentric Datum of Australia 1994

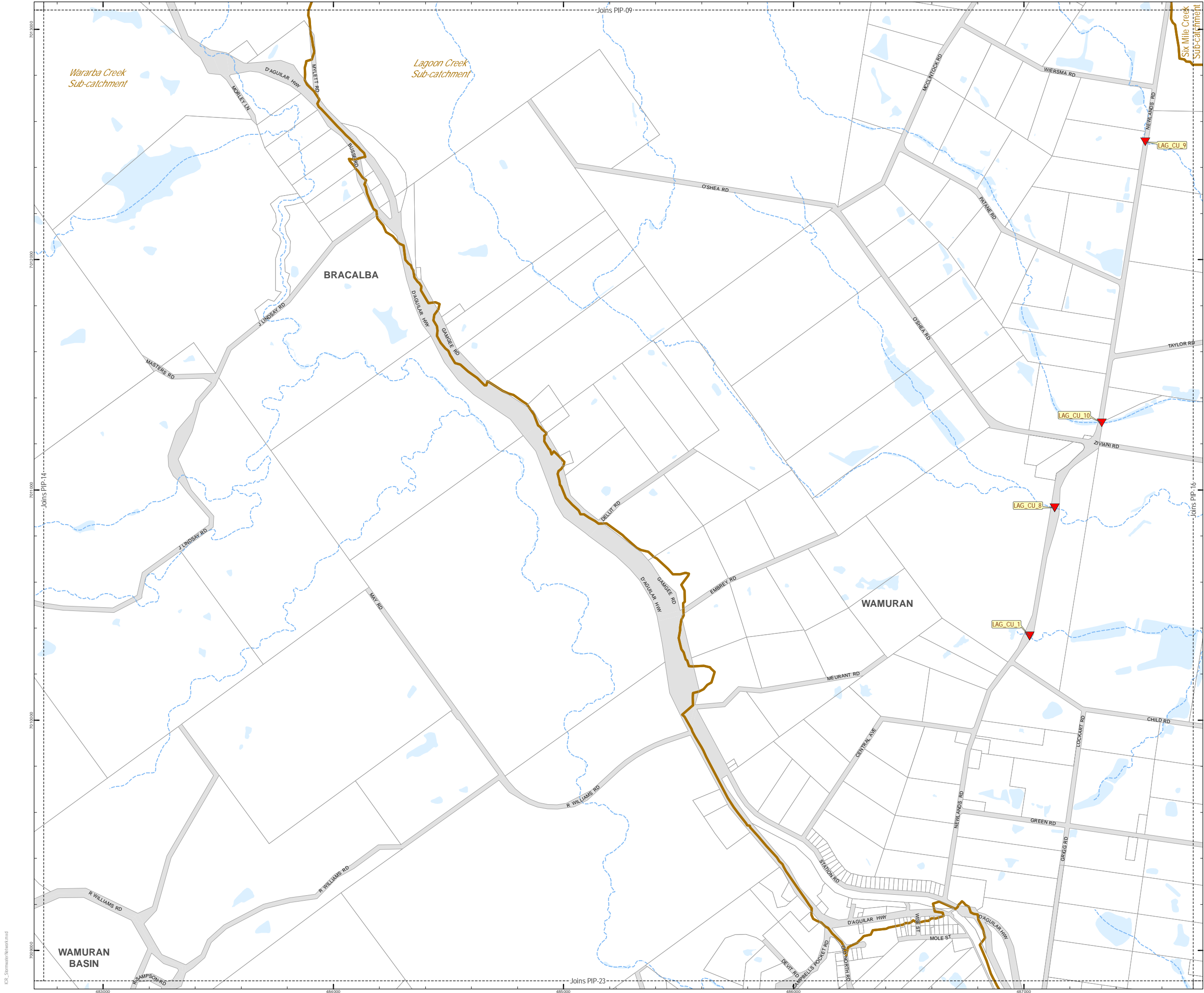
© Copyright Moreton Bay Regional Council 2015
DISCLAIMER: Moreton Bay Regional Council supplies this map under the following conditions:- Mapping details are supplied from information contained in the Council's records which may have been furnished to the Council by other persons. Moreton Bay Regional Council gives no warranty or guarantee of any kind, expressed, implied, or statutory, to the correctness or accuracy of the map details or the degree of compliance with any Council standards in this matter. Persons making decisions with financial or legal implications must not rely upon the map details shown on this plan for the purpose of determining whether any particular facts or circumstances exist and the Moreton Bay Regional Council (and its officers and agents) expressly disclaims responsibility for any loss or damage suffered as a result of placing reliance upon this information.
DCDB is reproduced with the permission of the State of Queensland




**ICR-14 SW
ICR Map**

ICR_StormwaterNetwork.mxd

Please Note: Do Not Print using "Page Scaling: Fit to Printable Area", this will distort the scale of the map and impacts quality of text and linework. Please print using setup of A3 paper size and Landscape orientation, with "Page Scaling: None", and you will not see this message.





INFRASTRUCTURE CHARGES RESOLUTION STORMWATER NETWORK

Carto_DCDB_May2015

Waterways

Waterbody

Stormwater Sub-catchments

Stormwater Quantity

Crossing Upgrade

Future Detention Basin

Bank Stabilisation

Future Stormwater Works

Stormwater Quality

Constructed Wetlands

WSUD Retrofit

Priority Revegetation Works

0

200

400

600 Metres

N

SCALE (A3): 1:15,000

Date Produced: 16 June 2015

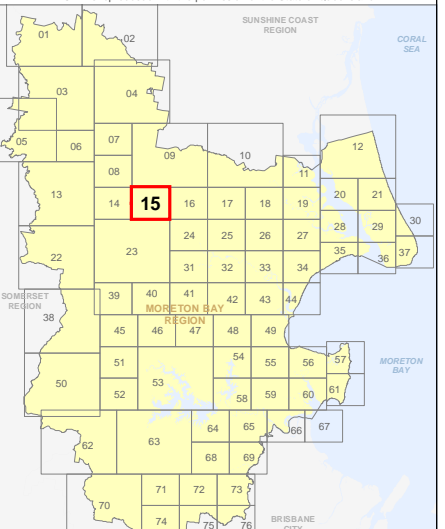
Projection: Map Grid of Australia, Zone 56

Horizontal Datum: Geocentric Datum of Australia 1994

© Copyright Moreton Bay Regional Council 2015

DISCLAIMER: Moreton Bay Regional Council supplies this map under the following conditions:- Mapping details are supplied from information contained in the Council's records which may have been furnished to the Council by other persons. Moreton Bay Regional Council gives no warranty or guarantee of any kind, expressed, implied, or statutory, to the correctness or accuracy of the map details or the degree of compliance with any Council standards in this matter. Persons making decisions with financial or legal implications must not rely upon the map details shown on this plan for the purpose of determining whether any particular facts or circumstances exist and the Moreton Bay Regional Council (and its officers and agents) expressly disclaims responsibility for any loss or damage suffered as a result of placing reliance upon this information.

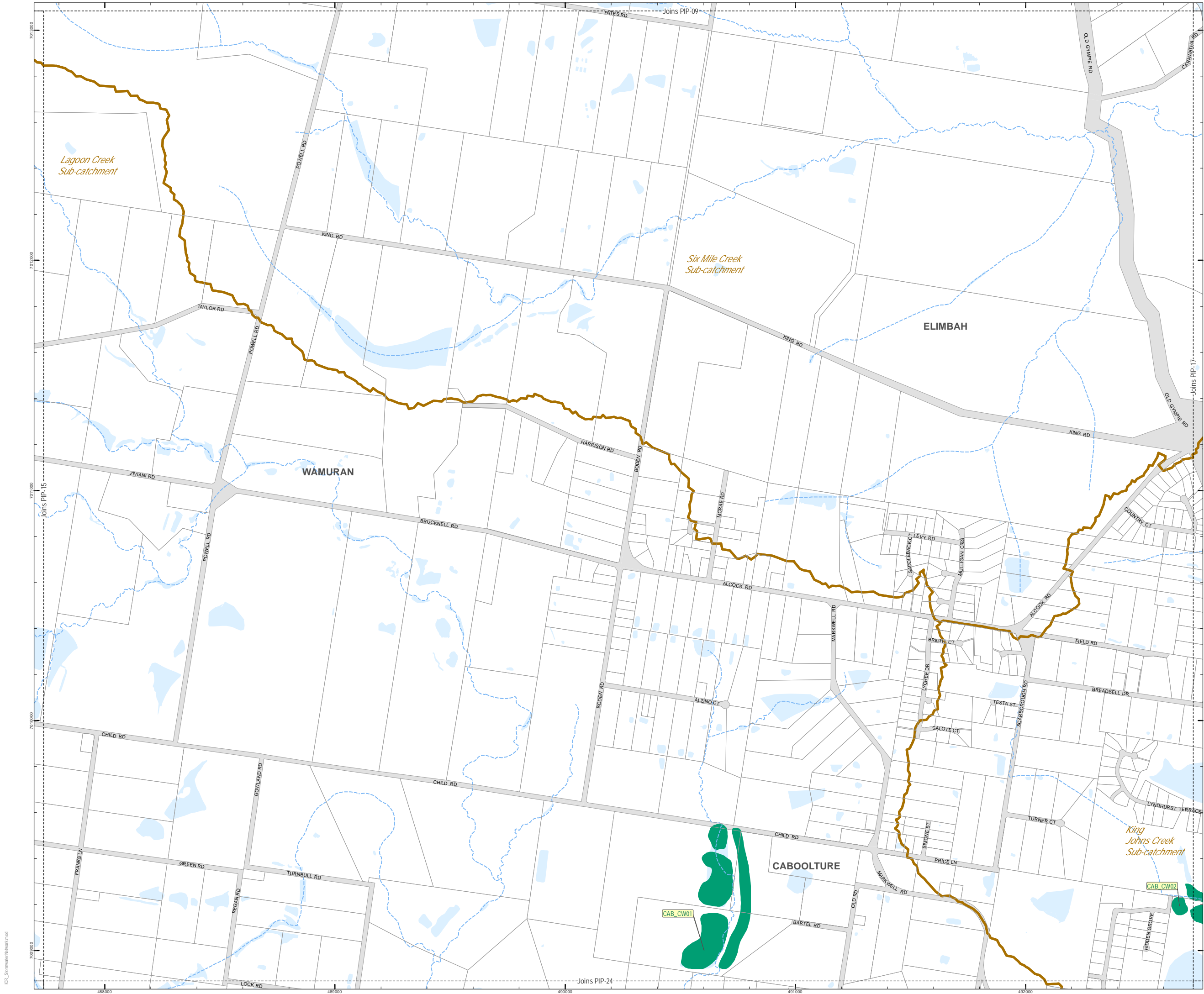
DCDB is reproduced with the permission of the State of Queensland




ICR-15 SW

ICR Map

Please Note: Do Not Print using "Page Scaling: Fit to Printable Area", this will distort the scale of the map and impacts quality of text and linework. Please print using setup of A3 paper size and Landscape orientation, with "Page Scaling: None", and you will not see this message.





INFRASTRUCTURE CHARGES RESOLUTION STORMWATER NETWORK

Carto_DCDB_May2015

Waterways

Waterbody

Stormwater Sub-catchments

Stormwater Quantity

Crossing Upgrade

Future Detention Basin

Bank Stabilisation

Future Stormwater Works

Stormwater Quality

Constructed Wetlands

WSUD Retrofit

Priority Revegetation Works

Infrastructure Charges Resolution Version 15 June 2015

0

200

400

600 Metres

SCALE (A3): 1:15,000

N

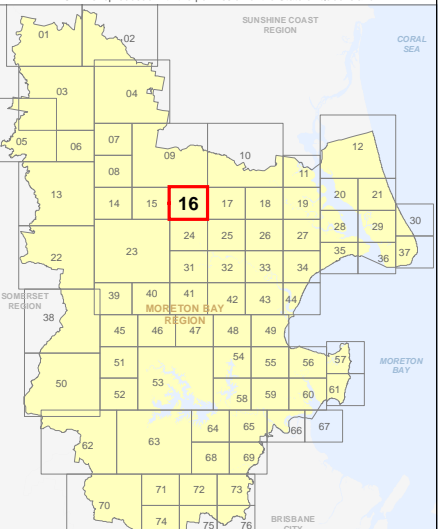
Date Produced: 16 June 2015

Projection: Map Grid of Australia, Zone 56

Horizontal Datum: Geocentric Datum of Australia 1994

© Copyright Moreton Bay Regional Council 2015

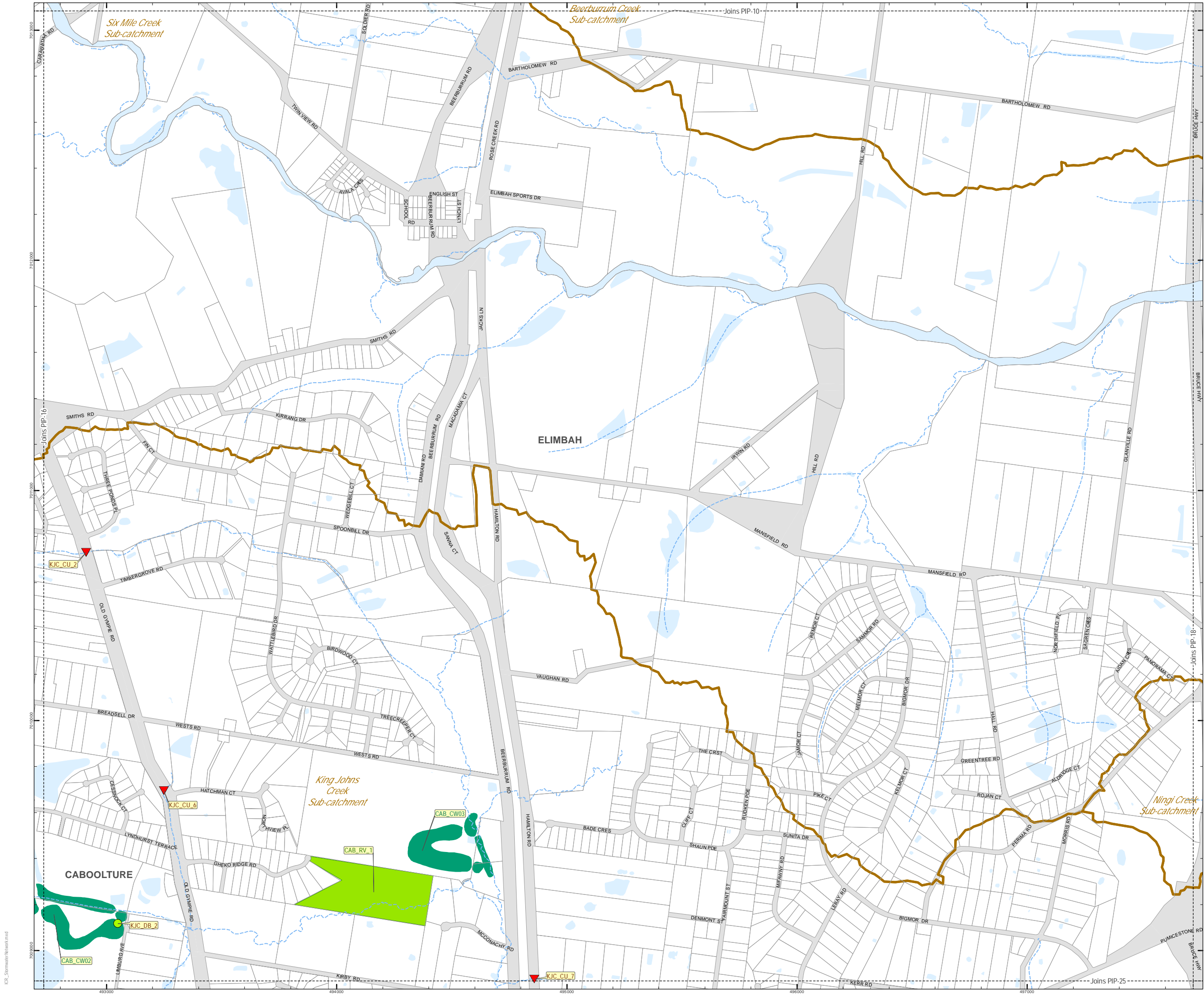
DISCLAIMER: Moreton Bay Regional Council supplies this map under the following conditions:- Mapping details are supplied from information contained in the Council's records which may have been furnished to the Council by other persons. Moreton Bay Regional Council gives no warranty or guarantee of any kind, expressed, implied, or statutory, to the correctness or accuracy of the map details or the degree of compliance with any Council standards in this matter. Persons making decisions with financial or legal implications must not rely upon the map details shown on this plan for the purpose of determining whether any particular facts or circumstances exist and the Moreton Bay Regional Council (and its officers and agents) expressly disclaims responsibility for any loss or damage suffered as a result of placing reliance upon this information. DCDB is reproduced with the permission of the State of Queensland



**ICR-16 SW
ICR Map**

ICR_StormwaterNetwork.mxd

Please Note: Do Not Print using "Page Scaling: Fit to Printable Area", this will distort the scale of the map and impacts quality of text and linework. Please print using setup of A3 paper size and Landscape orientation, with "Page Scaling: None", and you will not see this message.



INFRASTRUCTURE CHARGES RESOLUTION STORMWATER NETWORK

- Carto_DCDB_May2015
- Waterways
- Waterbody
- Stormwater Sub-catchments
- Stormwater Quantity
 - Crossing Upgrade
 - Future Detention Basin
 - Bank Stabilisation
- Future Stormwater Works
- Stormwater Quality
 - Constructed Wetlands
 - WSUD Retrofit
 - Priority Revegetation Works

Infrastructure Charges Resolution Version 15 June 2015

0 200 400 600 Metres

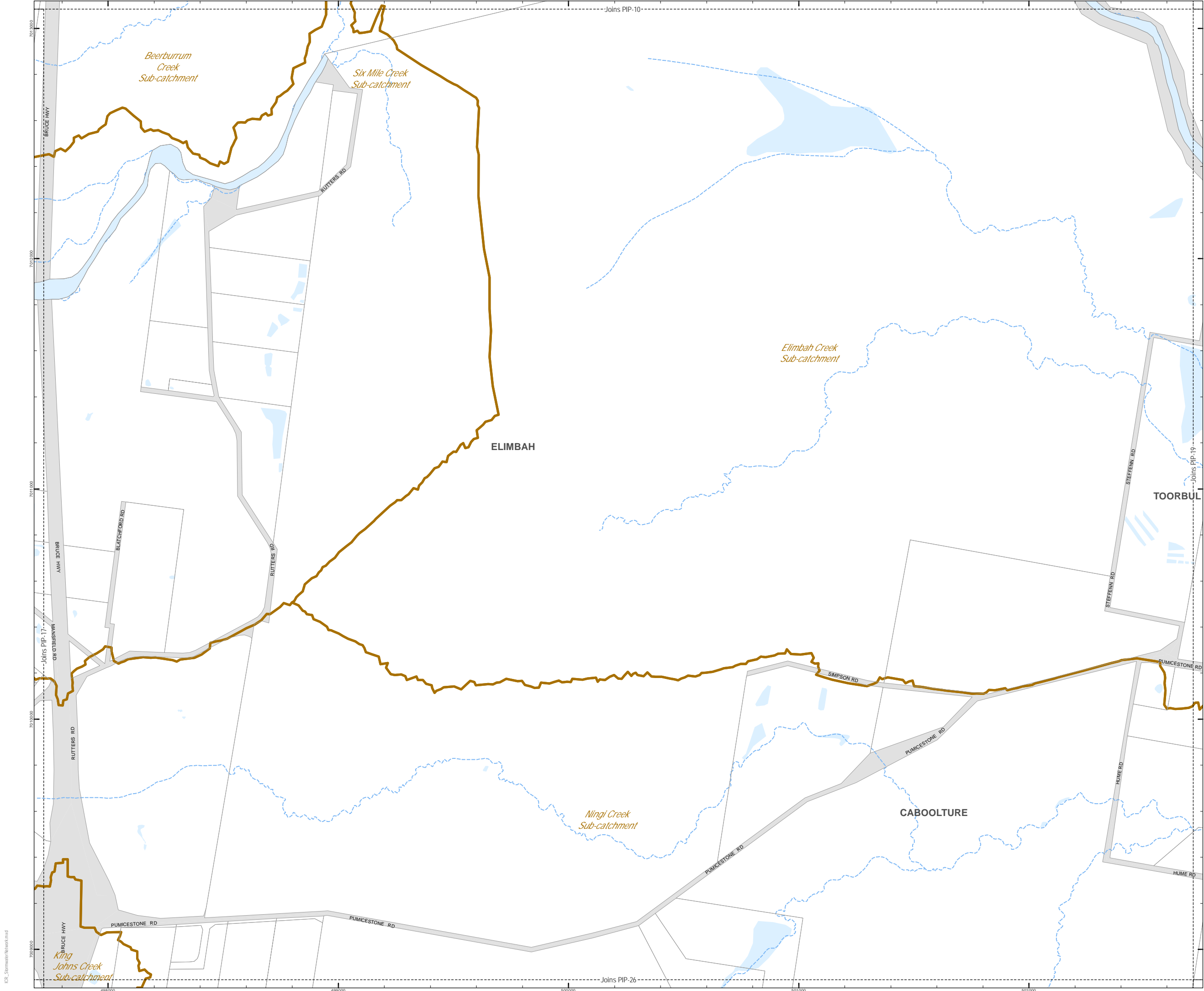
SCALE (A3): 1:15,000


N

Date Produced: 16 June 2015
Projection: Map Grid of Australia, Zone 56
Horizontal Datum: Geocentric Datum of Australia 1994

© Copyright Moreton Bay Regional Council 2015
DISCLAIMER: Moreton Bay Regional Council supplies this map under the following conditions:- Mapping details are supplied from information contained in the Council's records which may have been furnished to the Council by other persons. Moreton Bay Regional Council gives no warranty or guarantee of any kind, expressed, implied, or statutory, to the correctness or accuracy of the map details or the degree of compliance with any Council standards in this matter. Persons making decisions with financial or legal implications must not rely upon the map details shown on this plan for the purpose of determining whether any particular facts or circumstances exist and the Moreton Bay Regional Council (and its officers and agents) expressly disclaims responsibility for any loss or damage suffered as a result of placing reliance upon this information.
DCDB is reproduced with the permission of the State of Queensland

**ICR-17 SW
ICR Map**





INFRASTRUCTURE CHARGES RESOLUTION STORMWATER NETWORK

Carto_DCDB_May2015

Waterways

Waterbody

Stormwater Sub-catchments

Stormwater Quantity

Crossing Upgrade

Future Detention Basin

Bank Stabilisation

Future Stormwater Works

Stormwater Quality

Constructed Wetlands

WSUD Retrofit

Priority Revegetation Works

Infrastructure Charges Resolution Version 15 June 2015

0200400600

Metres

SCALE (A3): 1:15,000

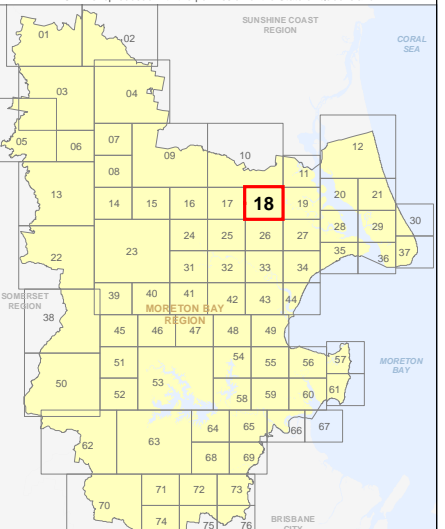
Date Produced: 16 June 2015

Projection: Map Grid of Australia, Zone 56

Horizontal Datum: Geocentric Datum of Australia 1994

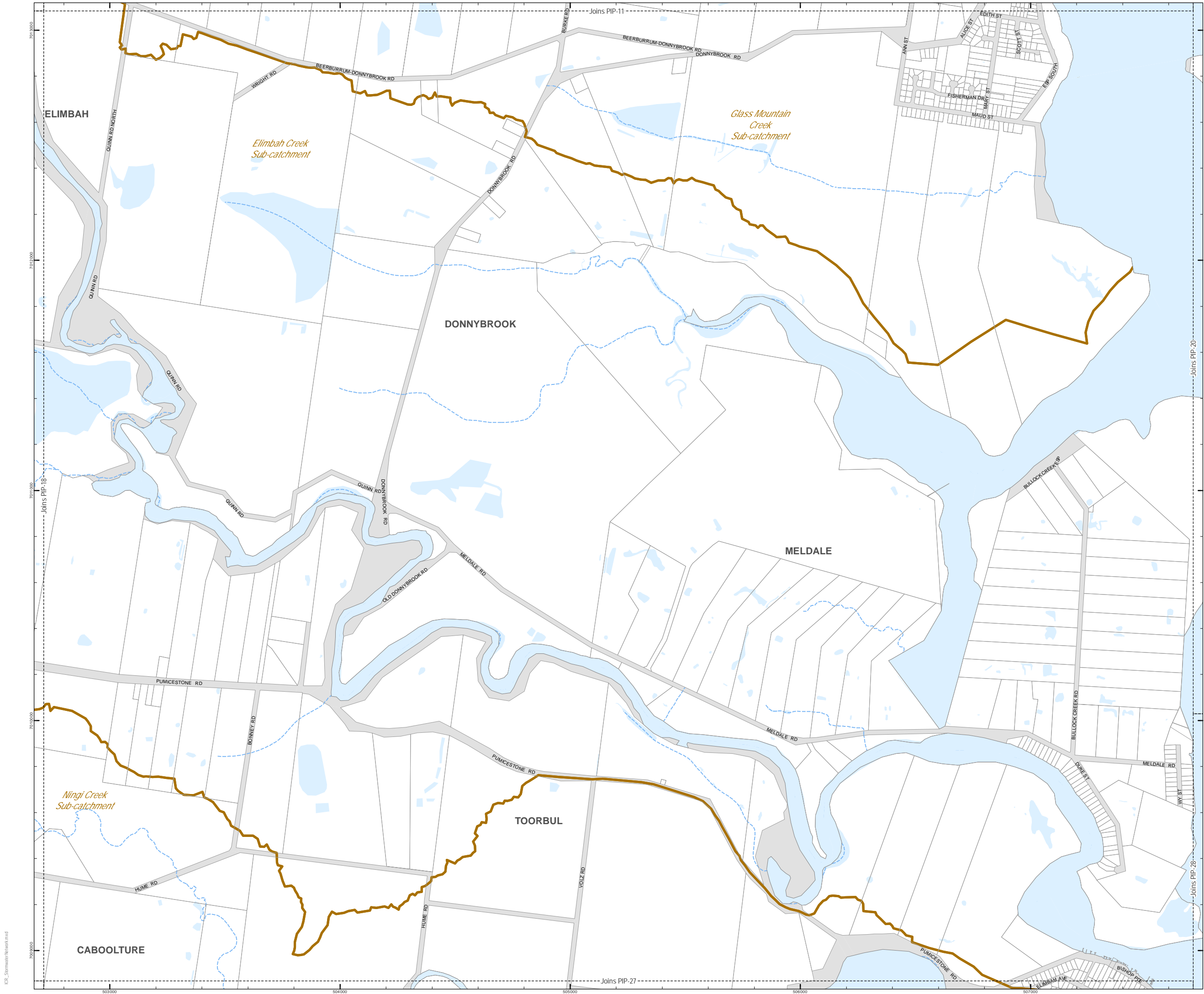
© Copyright Moreton Bay Regional Council 2015

DISCLAIMER: Moreton Bay Regional Council supplies this map under the following conditions:- Mapping details are supplied from information contained in the Council's records which may have been furnished to the Council by other persons. Moreton Bay Regional Council gives no warranty or guarantee of any kind, expressed, implied, or statutory, to the correctness or accuracy of the map details or the degree of compliance with any Council standards in this matter. Persons making decisions with financial or legal implications must not rely upon the map details shown on this plan for the purpose of determining whether any particular facts or circumstances exist and the Moreton Bay Regional Council (and its officers and agents) expressly disclaims responsibility for any loss or damage suffered as a result of placing reliance upon this information. DCDB is reproduced with the permission of the State of Queensland



ICR-18 SW
ICR Map

ICR_StormwaterNetwork.mxd



INFRASTRUCTURE CHARGES RESOLUTION STORMWATER NETWORK

- Carto_DCDB_May2015
- Waterways
- Waterbody
- Stormwater Sub-catchments

Stormwater Quantity

- Crossing Upgrade
- Future Detention Basin
- Bank Stabilisation
- Future Stormwater Works

Stormwater Quality

- Constructed Wetlands
- WSUD Retrofit
- Priority Revegetation Works

Infrastructure Charges Resolution Version 15 June 2015

0 200 400 600 Metres

SCALE (A3): 1:15,000

N

Date Produced: 16 June 2015
Projection: Map Grid of Australia, Zone 56
Horizontal Datum: Geocentric Datum of Australia 1994

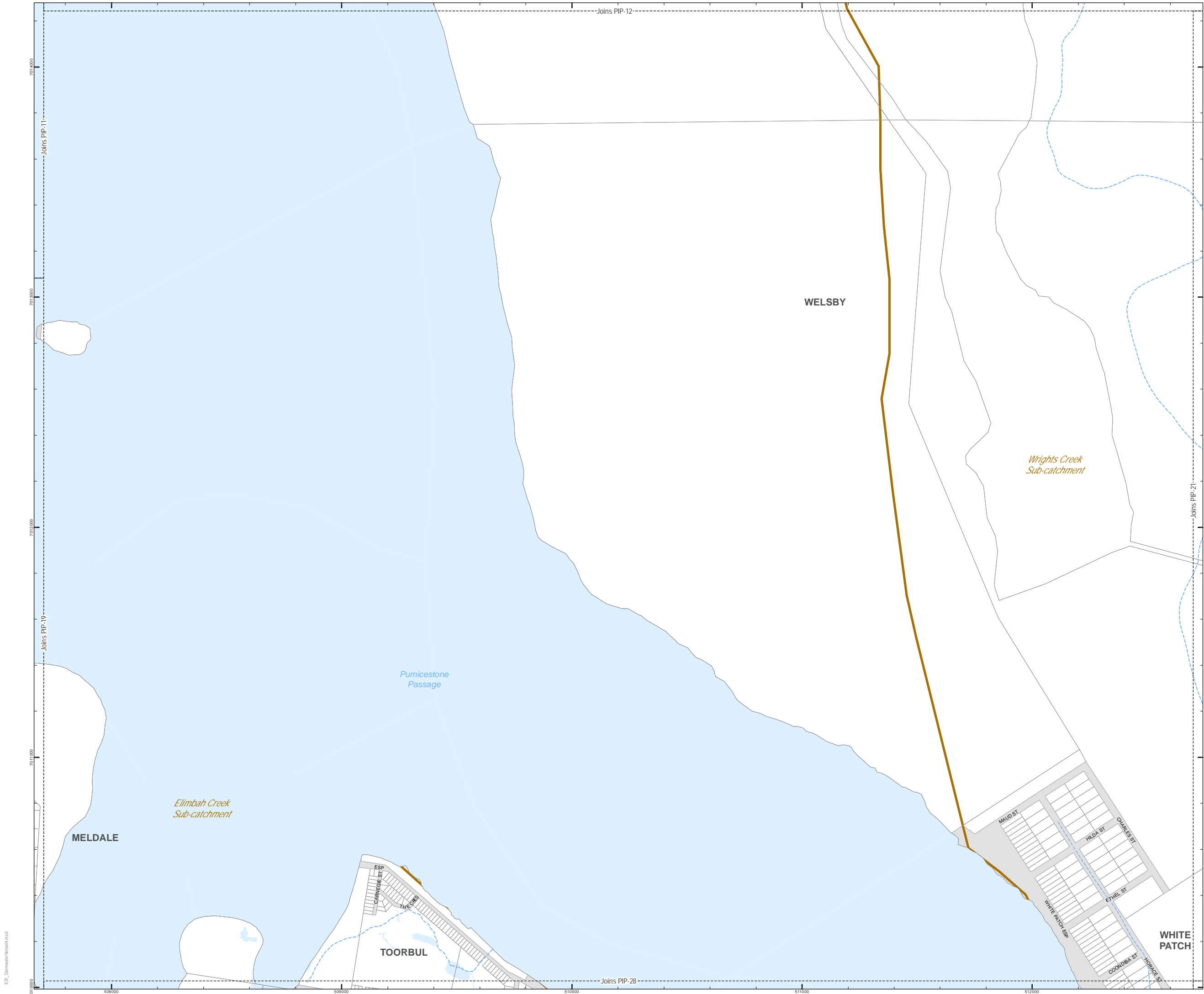
© Copyright Moreton Bay Regional Council 2015


DISCLAIMER: Moreton Bay Regional Council supplies this map under the following conditions:- Mapping details are supplied from information contained in the Council's records which may have been furnished to the Council by other persons. Moreton Bay Regional Council gives no warranty or guarantee of any kind, expressed, implied, or statutory, to the correctness or accuracy of the map details or the degree of compliance with any Council standards in this matter. Persons making decisions with financial or legal implications must not rely upon the map details shown on this plan for the purpose of determining whether any particular facts or circumstances exist and the Moreton Bay Regional Council (and its officers and agents) expressly disclaims responsibility for any loss or damage suffered as a result of placing reliance upon this information.

DCDB is reproduced with the permission of the State of Queensland

**ICR-19 SW
ICR Map**


ICR_StormwaterNetwork.mxd







INFRASTRUCTURE CHARGES RESOLUTION STORMWATER NETWORK


Carto_DCDB_May2015


Waterways


Waterbody


Stormwater Sub-catchments

Stormwater Quantity


Crossing Upgrade


Future Detention Basin


Bank Stabilisation

Future Stormwater Works

Stormwater Quality

Constructed Wetlands

WSUD Retrofit

Priority Revegetation Works



0 200 400 600 Metres

SCALE (A3): 1:15,000

Date Produced: 16 June 2015
Projection: Map Grid of Australia, Zone 56
Horizontal Datum: Geocentric Datum of Australia 1994

© Copyright Moreton Bay Regional Council 2015

DISCLAIMER: Moreton Bay Regional Council supplies this map under the following conditions:- Mapping details are supplied from information contained in the Council's records which may have been furnished to the Council by other persons. Moreton Bay Regional Council gives no warranty or guarantee of any kind, expressed, implied, or statutory, to the correctness or accuracy of the map details or the degree of compliance with any Council standards in this matter. Persons making decisions with financial or legal implications must not rely upon the map details shown on this plan for the purpose of determining whether any particular facts or circumstances exist and the Moreton Bay Regional Council (and its officers and agents) expressly disclaims responsibility for any loss or damage suffered as a result of placing reliance upon this information.

DCDB is reproduced with the permission of the State of Queensland



**ICR-20 SW
ICR Map**

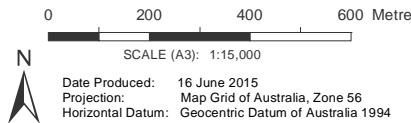
ICR_StormwaterNetwork.mxd



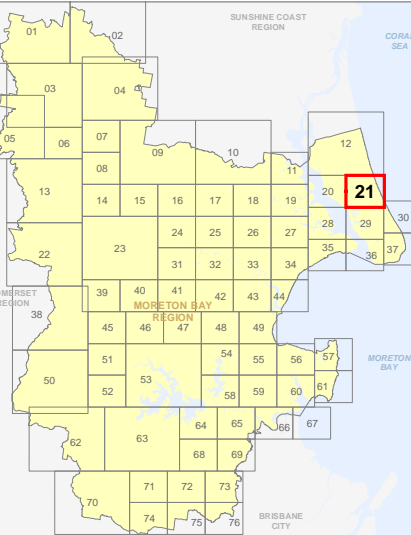
INFRASTRUCTURE CHARGES RESOLUTION
STORMWATER NETWORK

- Carto_DCDB_May2015
- Waterways
- Waterbody
- Stormwater Sub-catchments
- Stormwater Quantity
 - Crossing Upgrade
 - Future Detention Basin
 - Bank Stabilisation
 - Future Stormwater Works
- Stormwater Quality
 - Constructed Wetlands
 - WSUD Retrofit
 - Priority Revegetation Works


Infrastructure Charges Resolution
Version 15 June 2015



© Copyright Moreton Bay Regional Council 2015
DISCLAIMER: Moreton Bay Regional Council supplies this map under the following conditions:- Mapping details are supplied from information contained in the Council's records which may have been furnished to the Council by other persons. Moreton Bay Regional Council gives no warranty or guarantee of any kind, expressed, implied, or statutory, to the correctness or accuracy of the map details or the degree of compliance with any Council standards in this matter. Persons making decisions with financial or legal implications must not rely upon the map details shown on this plan for the purpose of determining whether any particular facts or circumstances exist and the Moreton Bay Regional Council (and its officers and agents) expressly disclaims responsibility for any loss or damage suffered as a result of placing reliance upon this information.
DCDB is reproduced with the permission of the State of Queensland



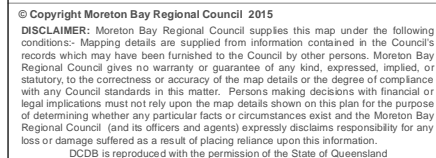
ICR-21 SW
ICR Map

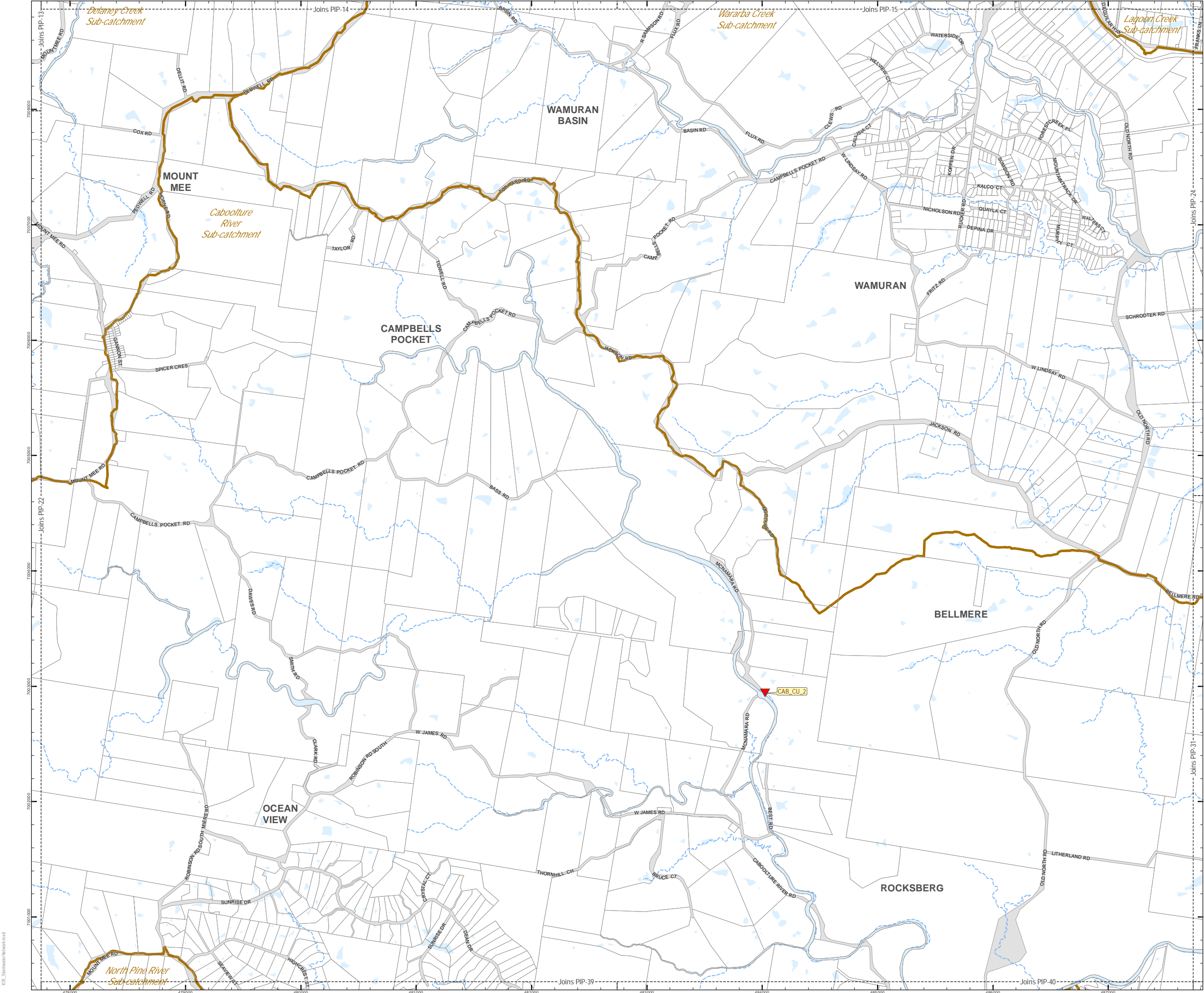


- ### Stormwater Quantity

- Stormwater Quality

- Infrastructure Charges Resolution**
Version 15 June 2015





INFRASTRUCTURE CHARGES RESOLUTION STORMWATER NETWORK

Carto_Dcdb_May2015

Waterways

Waterbody

Stormwater Sub-catchments

Stormwater Quantity

Crossing Upgrade

Future Detention Basin

Bank Stabilisation

Future Stormwater Works

Stormwater Quality

Constructed Wetlands

WSUD Retrofit

Priority Revegetation Works

Infrastructure Charges Resolution Version 15 June 2015

04008001,200

SCALE (A3): 1:30,000

N

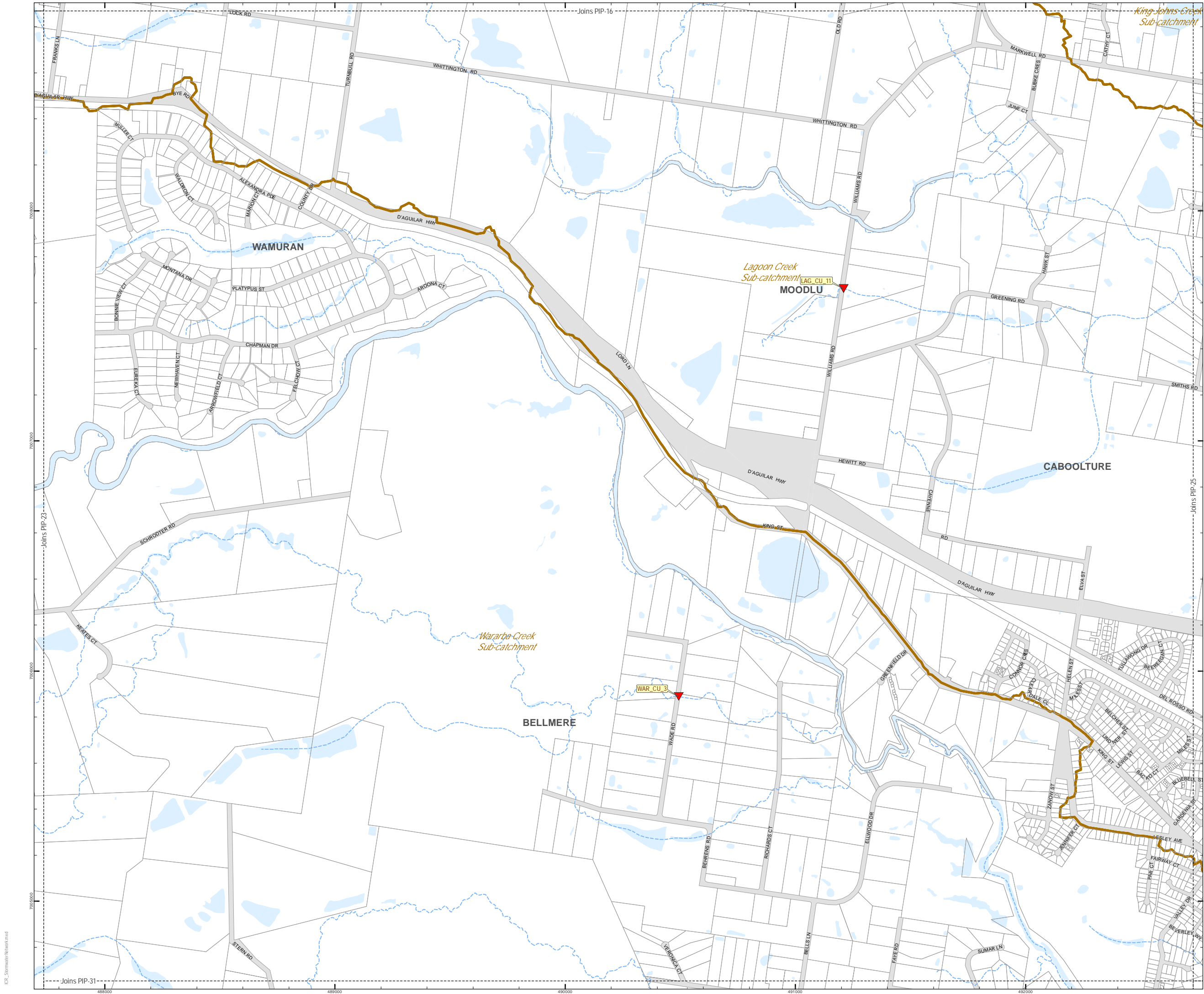
Date Produced: 16 June 2015
Projection: Map Grid of Australia, Zone 56
Horizontal Datum: Geocentric Datum of Australia 1994


© Copyright Moreton Bay Regional Council 2015

DISCLAIMER: Moreton Bay Regional Council supplies this map under the following conditions:- Mapping details are supplied from information contained in the Council's records which may have been furnished to the Council by other persons. Moreton Bay Regional Council gives no warranty or guarantee of any kind, expressed, implied, or statutory, to the correctness or accuracy of the map details or the degree of compliance with any Council standards in this matter. Persons making decisions with financial or legal implications must not rely upon the map details shown on this plan for the purpose of determining whether any particular facts or circumstances exist and the Moreton Bay Regional Council (and its officers and agents) expressly disclaims responsibility for any loss or damage suffered as a result of placing reliance upon this information.

DCDB is reproduced with the permission of the State of Queensland

**ICR-23 SW
ICR Map**





INFRASTRUCTURE CHARGES RESOLUTION STORMWATER NETWORK

Carto_DCDB_May2015

Waterways

Waterbody

Stormwater Sub-catchments

Stormwater Quantity

Crossing Upgrade

Future Detention Basin

Bank Stabilisation

Future Stormwater Works

Stormwater Quality

Constructed Wetlands

WSUD Retrofit

Priority Revegetation Works

Infrastructure Charges Resolution Version 15 June 2015

0

200

400

600 Metres

SCALE (A3): 1:15,000

N

Date Produced: 16 June 2015

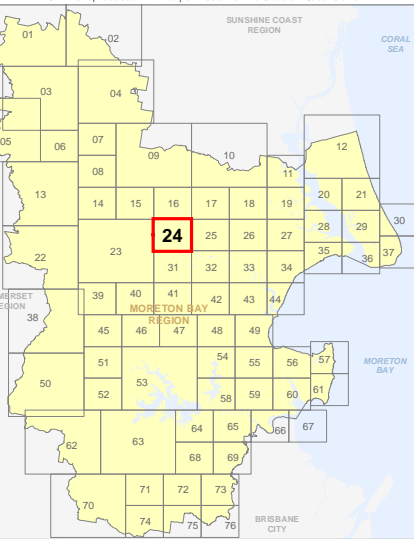
Projection: Map Grid of Australia, Zone 56

Horizontal Datum: Geocentric Datum of Australia 1994

© Copyright Moreton Bay Regional Council 2015

DISCLAIMER: Moreton Bay Regional Council supplies this map under the following conditions:- Mapping details are supplied from information contained in the Council's records which may have been furnished to the Council by other persons. Moreton Bay Regional Council gives no warranty or guarantee of any kind, expressed, implied, or statutory, to the correctness or accuracy of the map details or the degree of compliance with any Council standards in this matter. Persons making decisions with financial or legal implications must not rely upon the map details shown on this plan for the purpose of determining whether any particular facts or circumstances exist and the Moreton Bay Regional Council (and its officers and agents) expressly disclaims responsibility for any loss or damage suffered as a result of placing reliance upon this information.

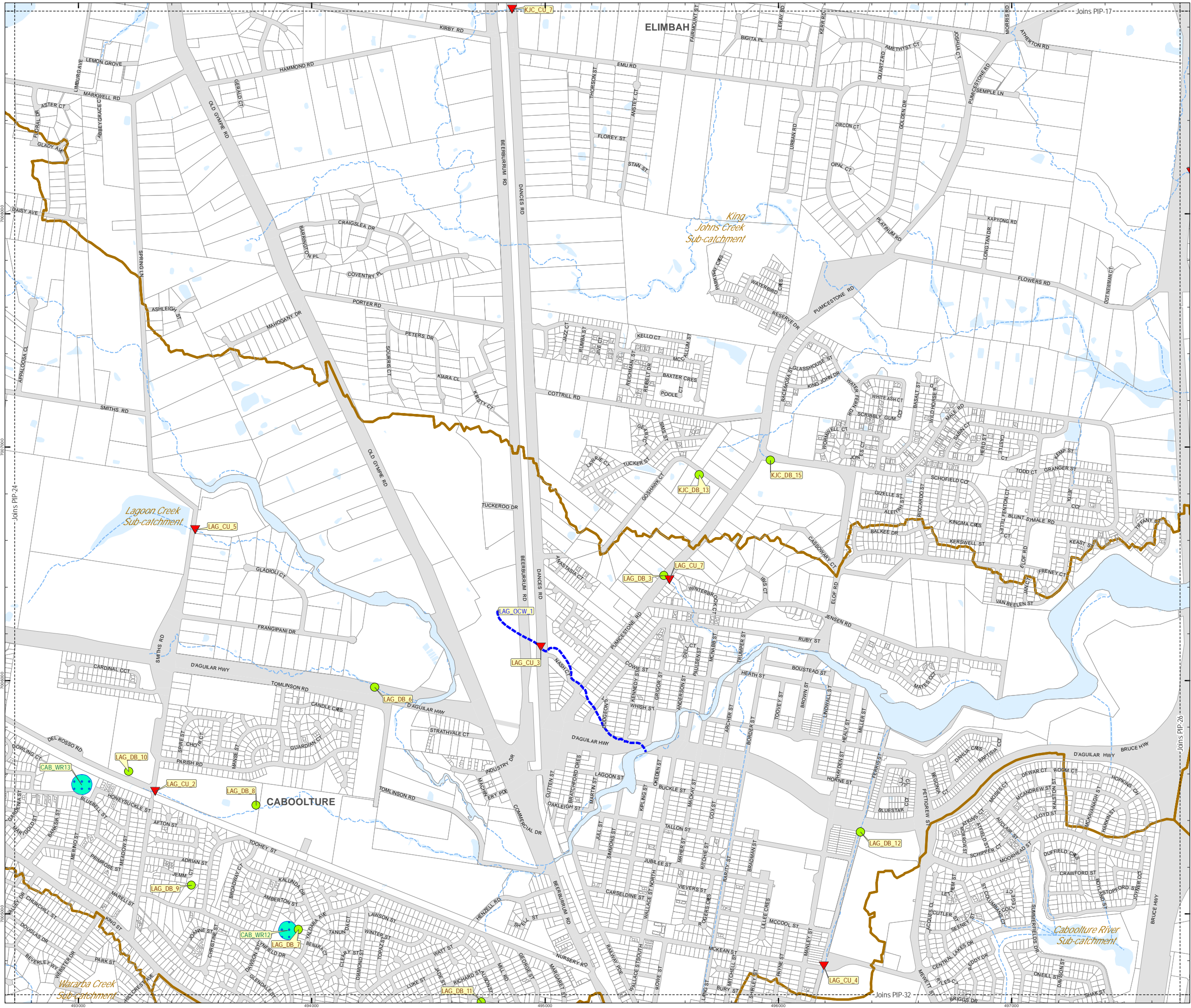
DCDB is reproduced with the permission of the State of Queensland



**ICR-24 SW
ICR Map**

ICR_StormwaterNetwork.mxd

Please Note: Do Not Print using "Page Scaling: Fit to Printable Area", this will distort the scale of the map and impacts quality of text and linework. Please print using setup of A3 paper size and Landscape orientation, with "Page Scaling: None", and you will not see this message.



INFRASTRUCTURE CHARGES RESOLUTION STORMWATER NETWORK

Carto_DCDB_May2015

Waterways

Waterbody

Stormwater Sub-catchments

Stormwater Quantity

Crossing Upgrade

Future Detention Basin

Bank Stabilisation

Future Stormwater Works

Stormwater Quality

Constructed Wetlands

WSUD Retrofit

Priority Revegetation Works

0

200

400

600 Metres

N

SCALE (A3): 1:15,000

Date Produced: 16 June 2015

Projection: Map Grid of Australia, Zone 56

Horizontal Datum: Geocentric Datum of Australia 1994

© Copyright Moreton Bay Regional Council 2015

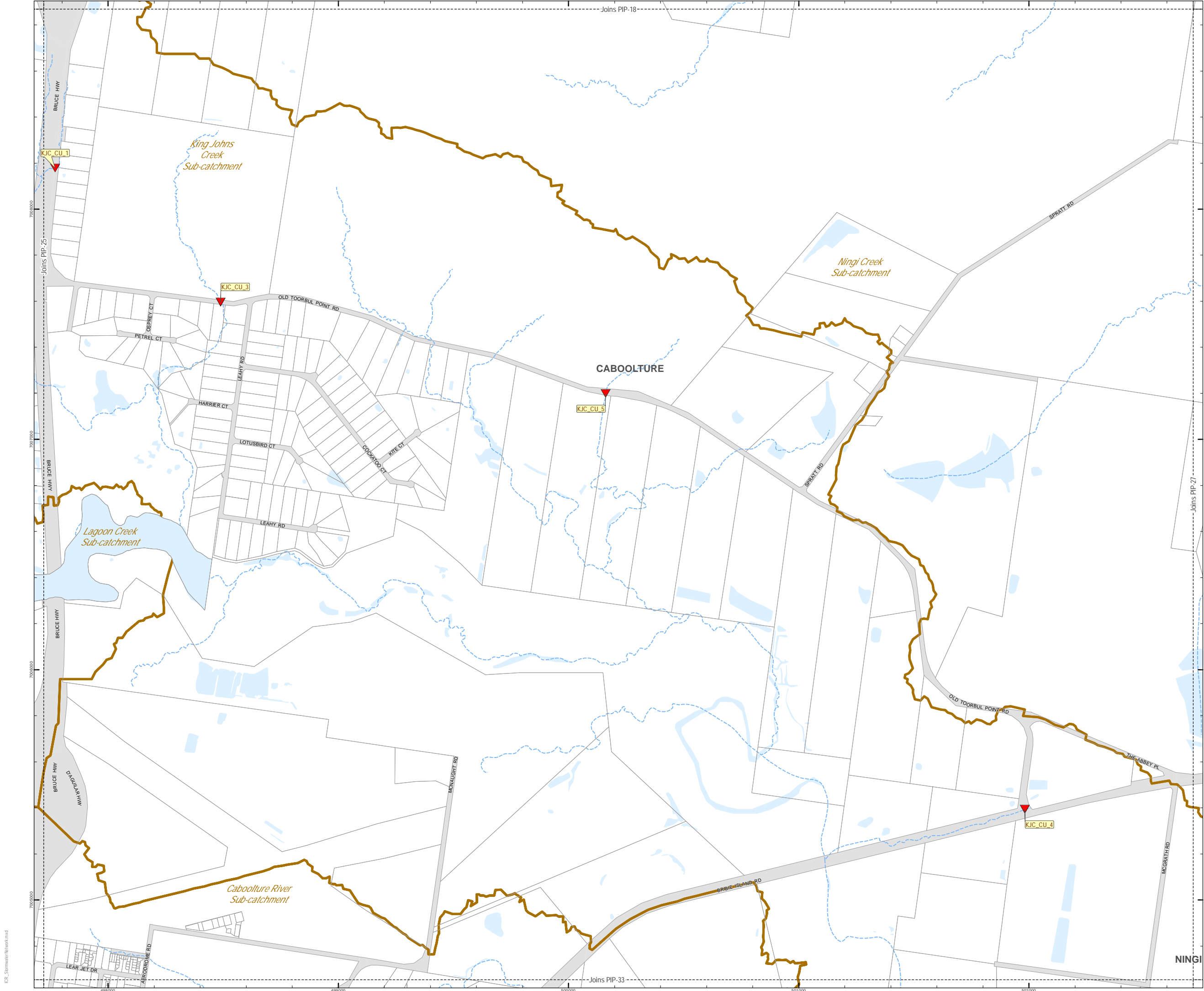
DISCLAIMER: Moreton Bay Regional Council supplies this map under the following conditions:- Mapping details are supplied from information contained in the Council's records which may have been furnished to the Council by other persons. Moreton Bay Regional Council gives no warranty or guarantee of any kind, expressed, implied, or statutory, to the correctness or accuracy of the map details or the degree of compliance with any Council standards in this matter. Persons making decisions with financial or legal implications must not rely upon the map details shown on this plan for the purpose of determining whether any particular facts or circumstances exist and the Moreton Bay Regional Council (and its officers and agents) expressly disclaims responsibility for any loss or damage suffered as a result of placing reliance upon this information.


DCDB is reproduced with the permission of the State of Queensland

ICR-25 SW

ICR Map

Please Note: Do Not Print using "Page Scaling: Fit to Printable Area", this will distort the scale of the map and impacts quality of text and linework. Please print using setup of A3 paper size and Landscape orientation, with "Page Scaling: None", and you will not see this message.





INFRASTRUCTURE CHARGES RESOLUTION STORMWATER NETWORK

Carto_DCB_May2015

Waterways

Waterbody

Stormwater Sub-catchments

Stormwater Quantity

Crossing Upgrade

Future Detention Basin

Bank Stabilisation

Future Stormwater Works

Stormwater Quality

Constructed Wetlands

WSUD Retrofit

Priority Revegetation Works

Infrastructure Charges Resolution Version 15 June 2015

N

0200400600 Metres

SCALE (A3): 1:15,000

Date Produced: 16 June 2015

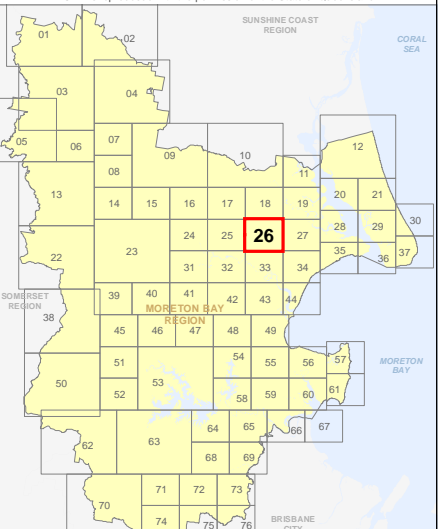
Projection: Map Grid of Australia, Zone 56

Horizontal Datum: Geocentric Datum of Australia 1994

© Copyright Moreton Bay Regional Council 2015

DISCLAIMER: Moreton Bay Regional Council supplies this map under the following conditions:- Mapping details are supplied from information contained in the Council's records which may have been furnished to the Council by other persons. Moreton Bay Regional Council gives no warranty or guarantee of any kind, expressed, implied, or statutory, to the correctness or accuracy of the map details or the degree of compliance with any Council standards in this matter. Persons making decisions with financial or legal implications must not rely upon the map details shown on this plan for the purpose of determining whether any particular facts or circumstances exist and the Moreton Bay Regional Council (and its officers and agents) expressly disclaims responsibility for any loss or damage suffered as a result of placing reliance upon this information.

DCDB is reproduced with the permission of the State of Queensland




**ICR-26 SW
ICR Map**

ICR_StormwaterNetwork.mxd


Please Note: Do Not Print using "Page Scaling: Fit to Printable Area", this will distort the scale of the map and impacts quality of text and linework. Please print using setup of A3 paper size and Landscape orientation, with "Page Scaling: None", and you will not see this message.







INFRASTRUCTURE CHARGES RESOLUTION STORMWATER NETWORK


Carto_DCDB_May2015


Waterways


Waterbody


Stormwater Sub-catchments

Stormwater Quantity


Crossing Upgrade


Future Detention Basin


Bank Stabilisation

Future Stormwater Works


Stormwater Quality

Constructed Wetlands

WSUD Retrofit

Priority Revegetation Works

Infrastructure Charges Resolution Version 15 June 2015



0200400600Metres

SCALE (A3): 1:15,000

Date Produced:16 June 2015

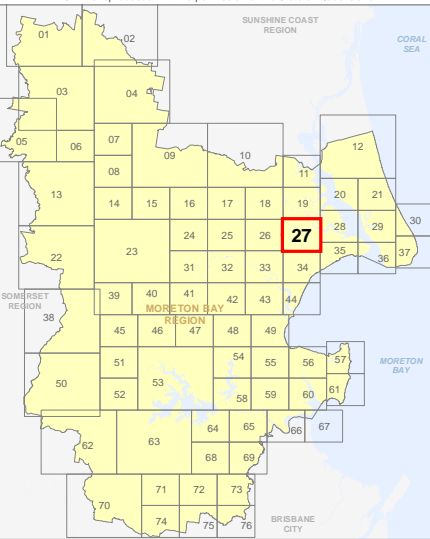
Projection:Map Grid of Australia, Zone 56

Horizontal Datum:Geocentric Datum of Australia 1994

© Copyright Moreton Bay Regional Council 2015

DISCLAIMER: Moreton Bay Regional Council supplies this map under the following conditions:- Mapping details are supplied from information contained in the Council's records which may have been furnished to the Council by other persons. Moreton Bay Regional Council gives no warranty or guarantee of any kind, expressed, implied, or statutory, to the correctness or accuracy of the map details or the degree of compliance with any Council standards in this matter. Persons making decisions with financial or legal implications must not rely upon the map details shown on this plan for the purpose of determining whether any particular facts or circumstances exist and the Moreton Bay Regional Council (and its officers and agents) expressly disclaims responsibility for any loss or damage suffered as a result of placing reliance upon this information.

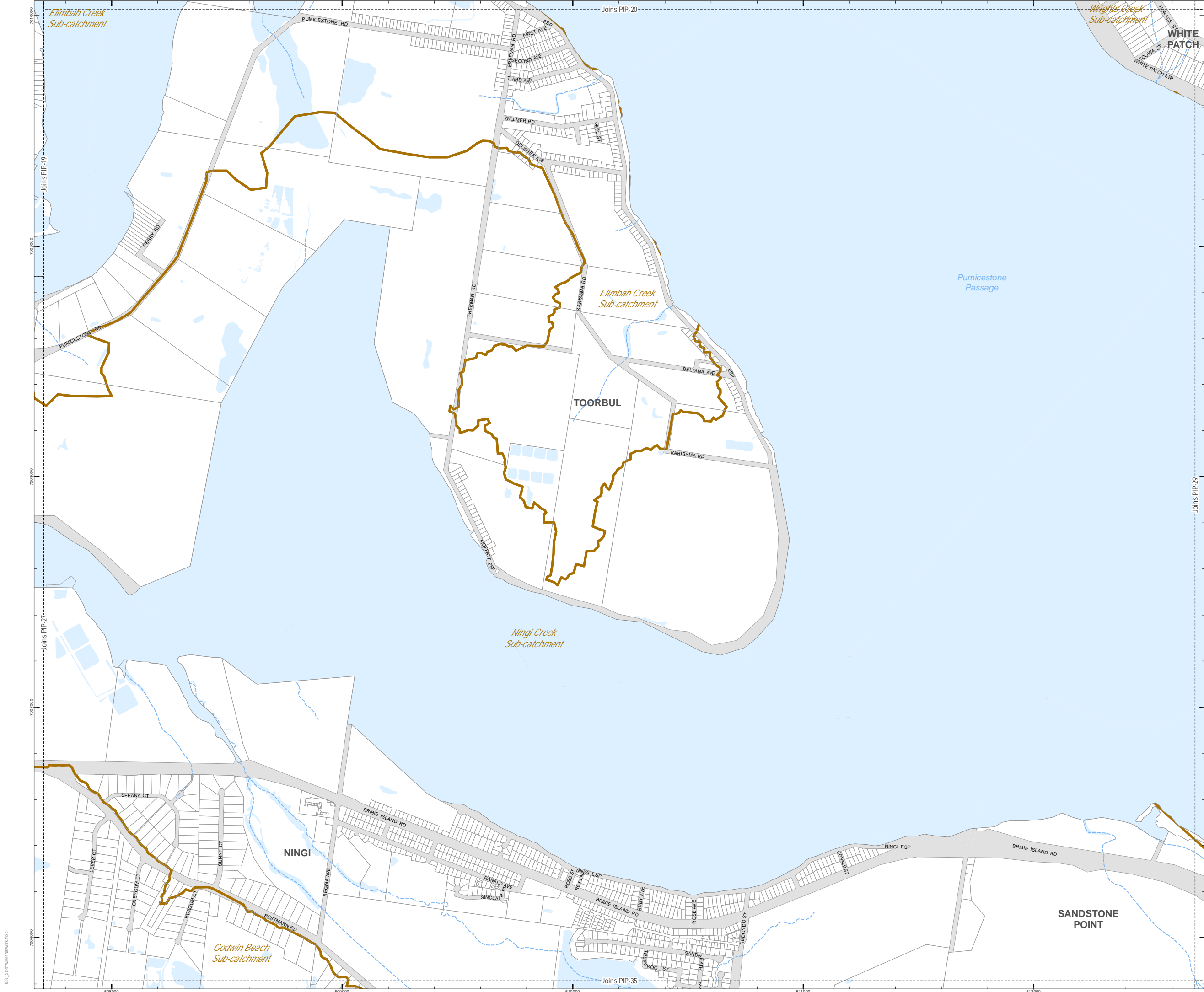
DCDB is reproduced with the permission of the State of Queensland



**ICR-27 SW
ICR Map**

Published 9:25:51 AM, Tuesday 15 June 2015

Please Note: Do Not Print using "Page Scaling: Fit to Printable Area", this will distort the scale of the map and impacts quality of text and linework. Please print using setup of A3 paper size and Landscape orientation, with "Page Scaling: None", and you will not see this message.



INFRASTRUCTURE CHARGES RESOLUTION STORMWATER NETWORK

Carto_DCB_May2015

Waterways

Waterbody

Stormwater Sub-catchments

Stormwater Quantity

Crossing Upgrade

Future Detention Basin

Bank Stabilisation

Future Stormwater Works

Stormwater Quality

Constructed Wetlands

WSUD Retrofit

Priority Revegetation Works

Infrastructure Charges Resolution Version 15 June 2015

0 200 400 600 Metres

SCALE (A3): 1:15,000

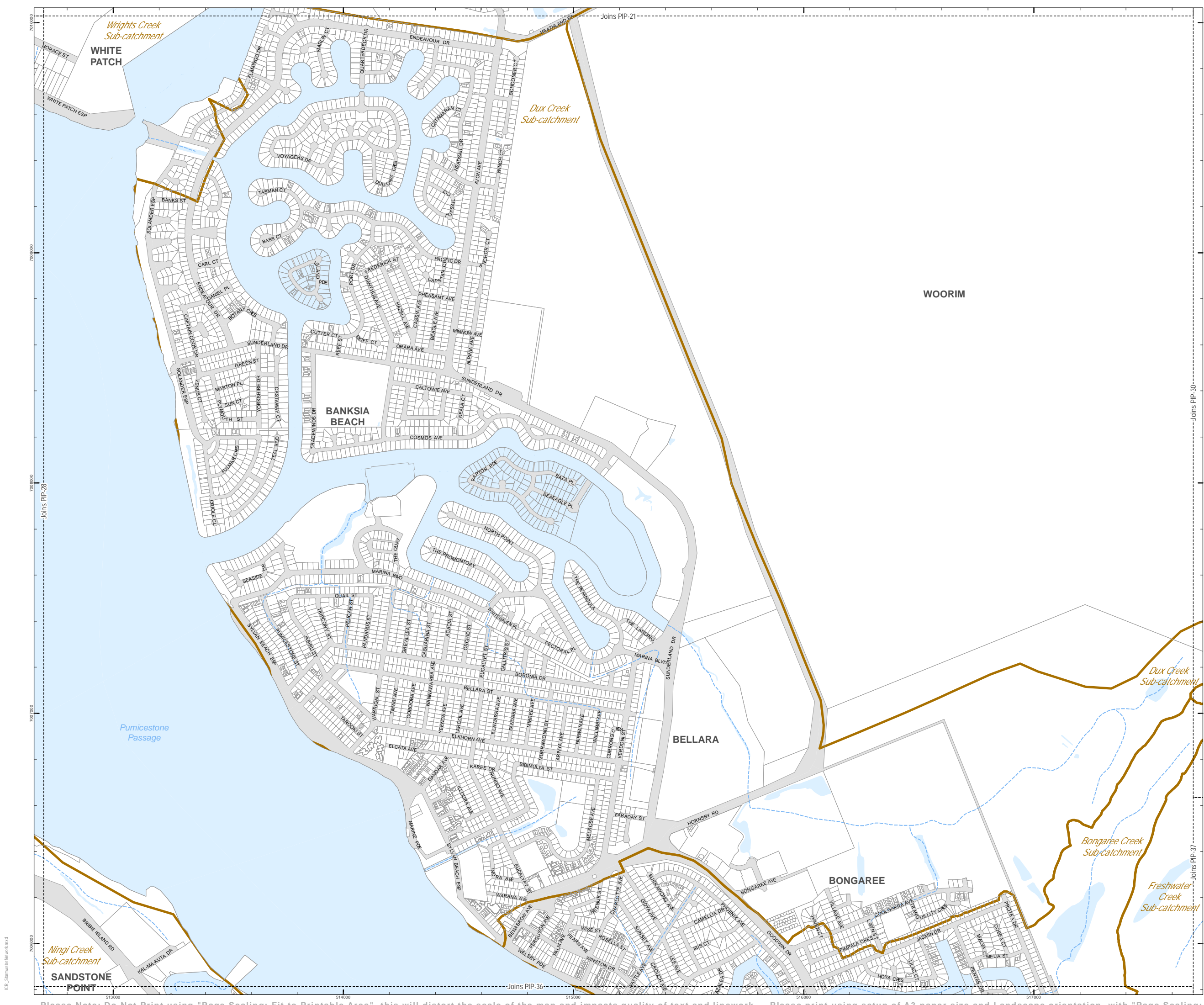
Date Produced: 16 June 2015
Projection: Map Grid of Australia, Zone 56
Horizontal Datum: Geocentric Datum of Australia 1994

© Copyright Moreton Bay Regional Council 2015

DISCLAIMER: Moreton Bay Regional Council supplies this map under the following conditions:- Mapping details are supplied from information contained in the Council's records which may have been furnished to the Council by other persons. Moreton Bay Regional Council gives no warranty or guarantee of any kind, expressed, implied, or statutory, to the correctness or accuracy of the map details or the degree of compliance with any Council standards in this matter. Persons making decisions with financial or legal implications must not rely upon the map details shown on this plan for the purpose of determining whether any particular facts or circumstances exist and the Moreton Bay Regional Council (and its officers and agents) expressly disclaims responsibility for any loss or damage suffered as a result of placing reliance upon this information.

DCDB is reproduced with the permission of the State of Queensland

Please Note: Do Not Print using "Page Scaling: Fit to Printable Area", this will distort the scale of the map and impacts quality of text and linework. Please print using setup of A3 paper size and Landscape orientation, with "Page Scaling: None", and you will not see this message.



INFRASTRUCTURE CHARGES RESOLUTION STORMWATER NETWORK

Carto_DCDB_May2015

Waterways

Waterbody

Stormwater Sub-catchments

Stormwater Quantity

Crossing Upgrade

Future Detention Basin

Bank Stabilisation

Future Stormwater Works

Stormwater Quality

Constructed Wetlands

WSUD Retrofit

Priority Revegetation Works

Infrastructure Charges Resolution Version 15 June 2015

0200400600

Metres

N

SCALE (A3): 1:15,000

Date Produced: 16 June 2015

Projection: Map Grid of Australia, Zone 56

Horizontal Datum: Geocentric Datum of Australia 1994

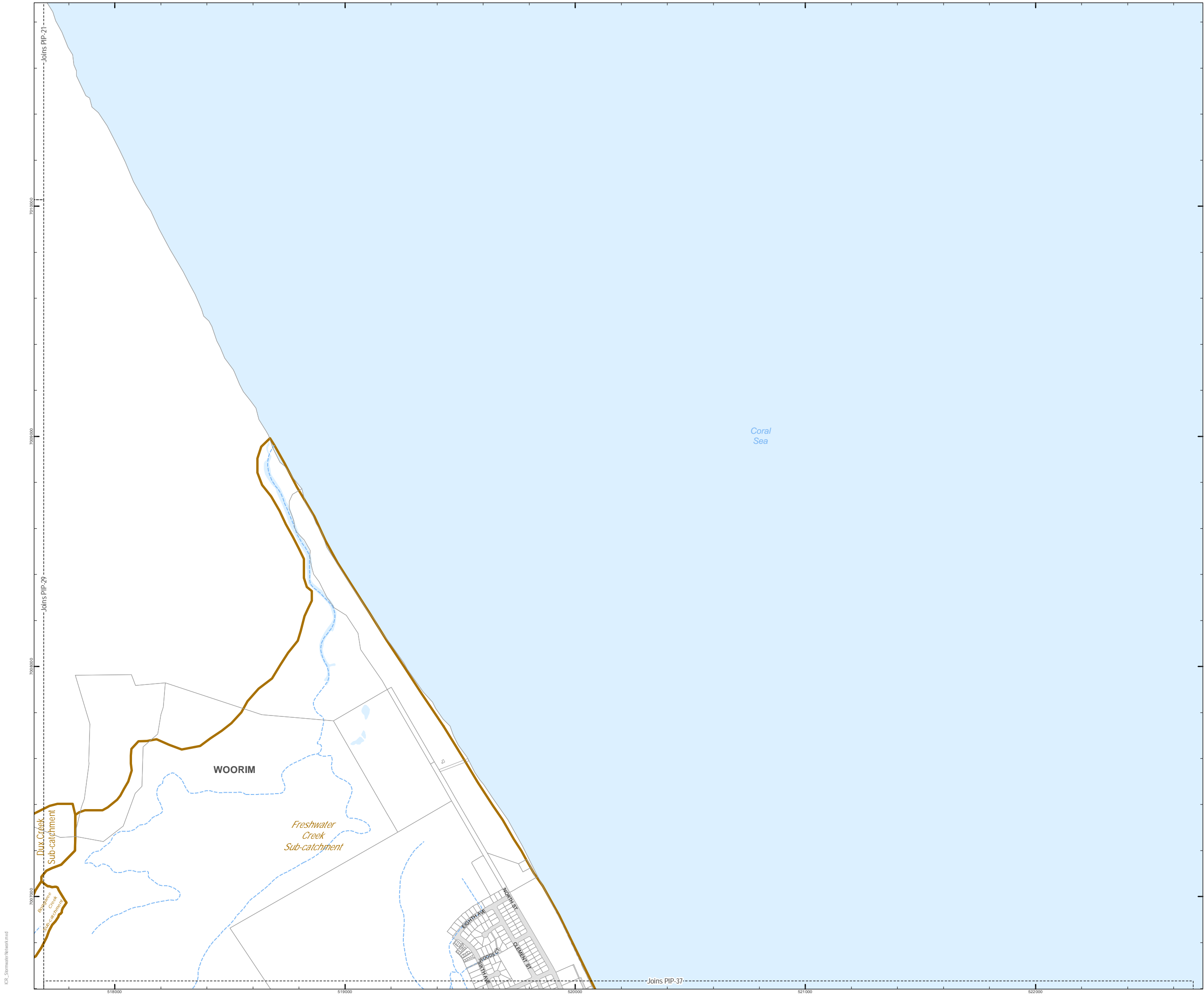
© Copyright Moreton Bay Regional Council 2015


DISCLAIMER: Moreton Bay Regional Council supplies this map under the following conditions:- Mapping details are supplied from information contained in the Council's records which may have been furnished to the Council by other persons. Moreton Bay Regional Council gives no warranty or guarantee of any kind, expressed, implied, or statutory, to the correctness or accuracy of the map details or the degree of compliance with any Council standards in this matter. Persons making decisions with financial or legal implications must not rely upon the map details shown on this plan for the purpose of determining whether any particular facts or circumstances exist and the Moreton Bay Regional Council (and its officers and agents) expressly disclaims responsibility for any loss or damage suffered as a result of placing reliance upon this information.
DCDB is reproduced with the permission of the State of Queensland

**ICR-29 SW
ICR Map**

ICR_StormwaterNetwork.mxd


Please Note: Do Not Print using "Page Scaling: Fit to Printable Area", this will distort the scale of the map and impacts quality of text and linework. Please print using setup of A3 paper size and Landscape orientation, with "Page Scaling: None", and you will not see this message.







INFRASTRUCTURE CHARGES RESOLUTION STORMWATER NETWORK


Carto_DCDB_May2015


Waterways


Waterbody


Stormwater Sub-catchments

Stormwater Quantity


Crossing Upgrade


Future Detention Basin


Bank Stabilisation

Future Stormwater Works

Stormwater Quality

Constructed Wetlands

WSUD Retrofit

Priority Revegetation Works

Infrastructure Charges Resolution Version 15 June 2015



0 200 400 600 Metres

SCALE (A3): 1:15,000

Date Produced: 16 June 2015
Projection: Map Grid of Australia, Zone 56
Horizontal Datum: Geocentric Datum of Australia 1994

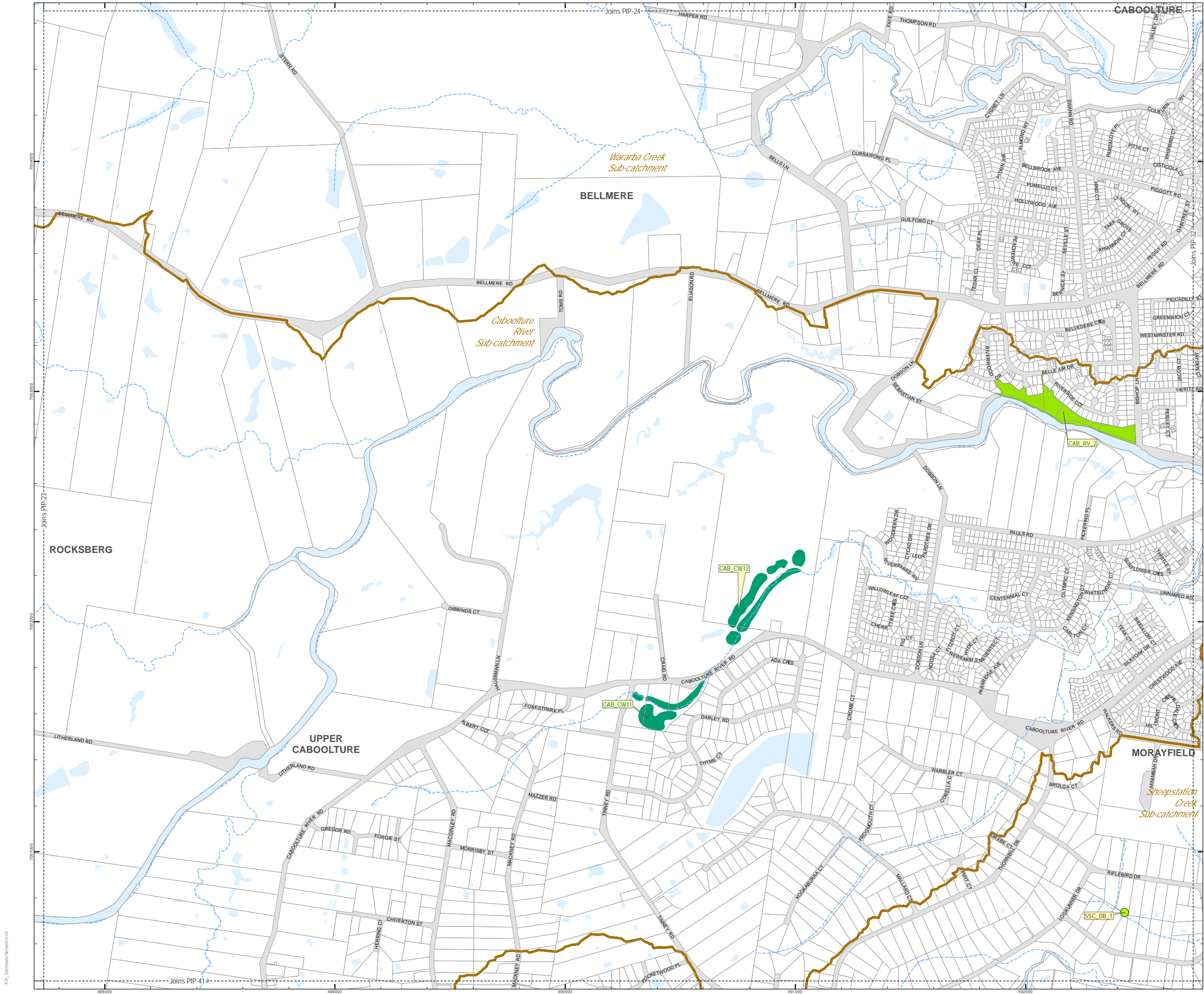
© Copyright Moreton Bay Regional Council 2015

DISCLAIMER: Moreton Bay Regional Council supplies this map under the following conditions:- Mapping details are supplied from information contained in the Council's records which may have been furnished to the Council by other persons. Moreton Bay Regional Council gives no warranty or guarantee of any kind, expressed, implied, or statutory, to the correctness or accuracy of the map details or the degree of compliance with any Council standards in this matter. Persons making decisions with financial or legal implications must not rely upon the map details shown on this plan for the purpose of determining whether any particular facts or circumstances exist and the Moreton Bay Regional Council (and its officers and agents) expressly disclaims responsibility for any loss or damage suffered as a result of placing reliance upon this information. DCDB is reproduced with the permission of the State of Queensland



ICR-30 SW
ICR Map

ICR_StormwaterNetwork.mxd



INFRASTRUCTURE CHARGES RESOLUTION STORMWATER NETWORK

Carto_DCDB_May2015

Waterways

Waterbody

Stormwater Sub-catchments

Stormwater Quantity

Crossing Upgrade

Future Detention Basin

Bank Stabilisation

Future Stormwater Works

Stormwater Quality

Constructed Wetlands

WSUD Retrofit

Priority Revegetation Works

Infrastructure Charges Resolution Version 15 June 2015

0200400

Metres

N

SCALE (A3): 1:15,000

Date Produced: 16 June 2015

Projection: Map Grid of Australia, Zone 56

Horizontal Datum: Geocentric Datum of Australia 1994

© Copyright Moreton Bay Regional Council 2015

DISCLAIMER:

Moreton Bay Regional Council supplies this map under the following conditions:- Mapping details are supplied from information contained in the Council's records which may have been furnished to the Council by other persons. Moreton Bay Regional Council gives no warranty or guarantee of any kind, expressed, implied, or statutory, to the correctness or accuracy of the map details or the degree of compliance with any Council standards in this matter. Persons making decisions with financial or legal implications must not rely upon the map details shown on this plan for the purpose of determining whether any particular facts or circumstances exist and the Moreton Bay Regional Council (and its officers and agents) expressly disclaims responsibility for any loss or damage suffered as a result of placing reliance upon this information.

DCDB is reproduced with the permission of the State of Queensland

010203040506070809101112

131415161718192021

222324252627282930

31323334353637

38394041424344

4546474849

5051525354555657

58596061

626364656667

686970717273747576

SUNSHINE COAST REGION

MORETON BAY REGION

SOMERSET REGION

BRIISBANE CITY

CORAL SEA

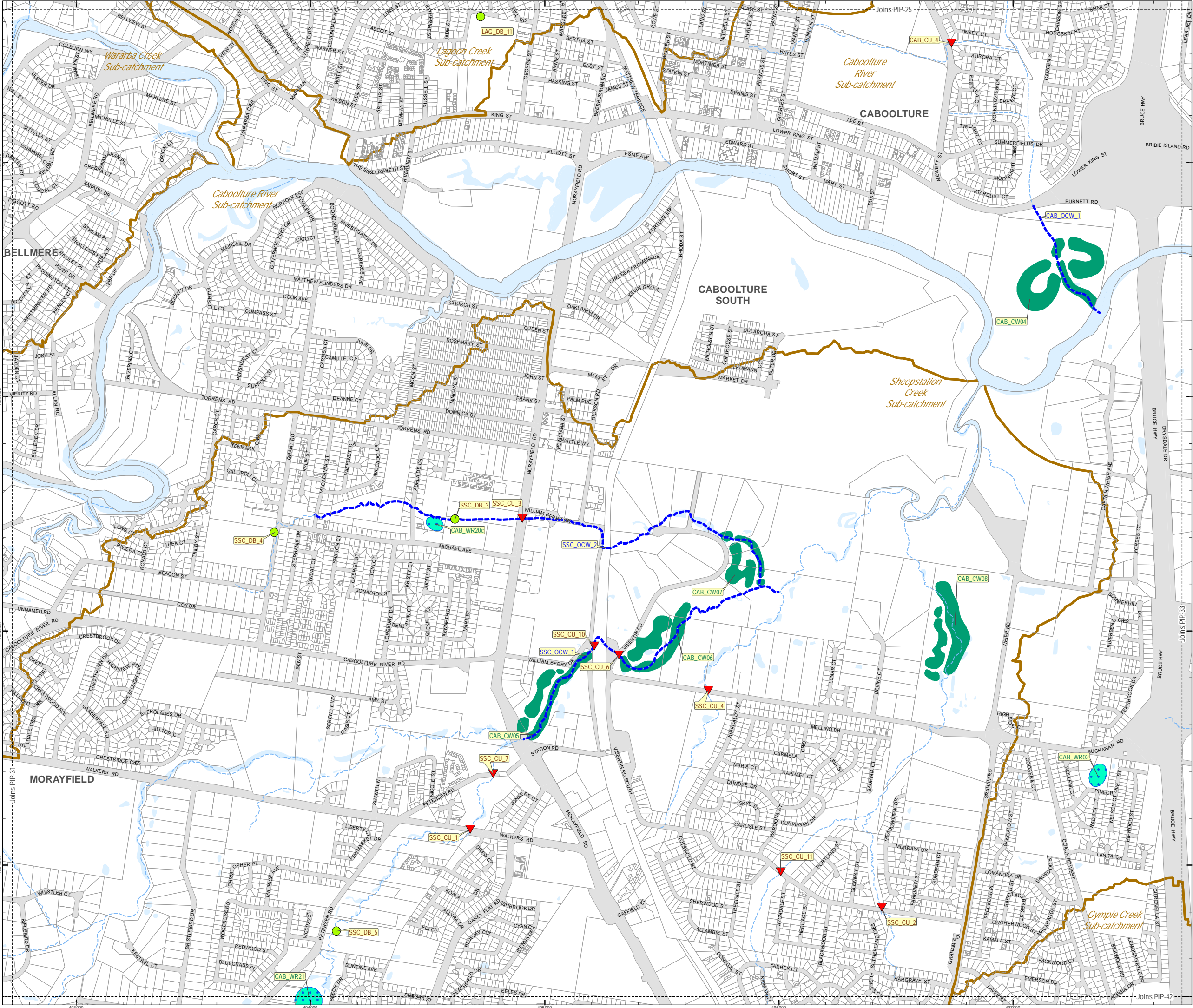
MORETON BAY

ICR-31 SW

ICR Map

Published 12:26:07 PM, Tuesday 15 June 2015

Please Note: Do Not Print using "Page Scaling: Fit to Printable Area", this will distort the scale of the map and impacts quality of text and linework. Please print using setup of A3 paper size and Landscape orientation, with "Page Scaling: None", and you will not see this message.



INFRASTRUCTURE CHARGES RESOLUTION
STORMWATER NETWORK

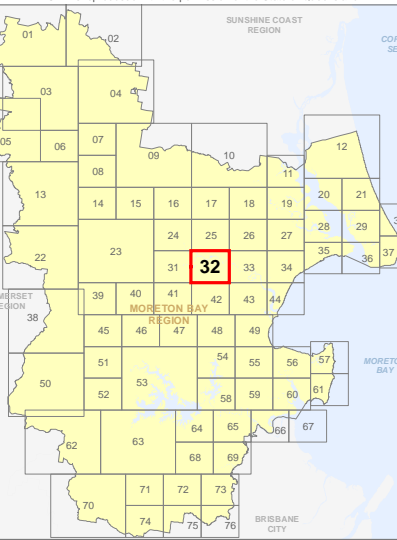
- Carto_DCDB_May2015
- Waterways
- Waterbody
- Stormwater Sub-catchments
- Stormwater Quantity
 - Crossing Upgrade
 - Future Detention Basin
 - Bank Stabilisation
- Future Stormwater Works
- Stormwater Quality
 - Constructed Wetlands
 - WSUD Retrofit
 - Priority Revegetation Works

Infrastructure Charges Resolution
Version 15 June 2015

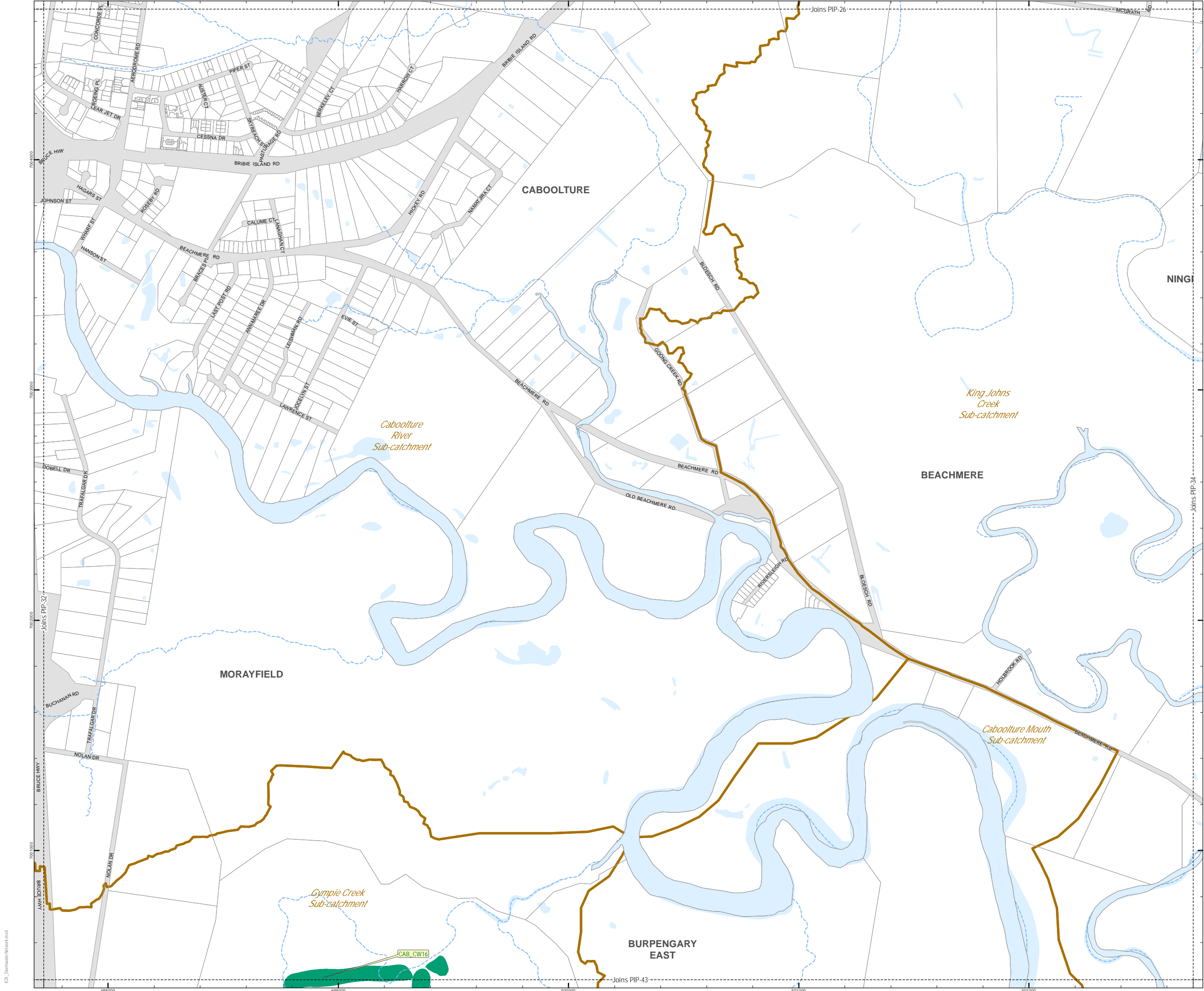


SCALE (A3): 1:15,000
Date Produced: 16 June 2015
Projection: Map Grid of Australia, Zone 56
Horizontal Datum: Geocentric Datum of Australia 1994

© Copyright Moreton Bay Regional Council 2015
DISCLAIMER: Moreton Bay Regional Council supplies this map under the following conditions:- Mapping details are supplied from information contained in the Council's records which may have been furnished to the Council by other persons. Moreton Bay Regional Council gives no warranty or guarantee of any kind, expressed, implied, or statutory, to the correctness or accuracy of the map details or the degree of compliance with any Council standards in this matter. Persons making decisions with financial or legal implications must not rely upon the map details shown on this plan for the purpose of determining whether any particular facts or circumstances exist and the Moreton Bay Regional Council (and its officers and agents) expressly disclaims responsibility for any loss or damage suffered as a result of placing reliance upon this information.
DCDB is reproduced with the permission of the State of Queensland



ICR-32 SW
ICR Map



INFRASTRUCTURE CHARGES RESOLUTION STORMWATER NETWORK

Carto_DCDB_May2015

Waterways

Waterbody

Stormwater Sub-catchments

Stormwater Quantity

Crossing Upgrade

Future Detention Basin

Bank Stabilisation

Future Stormwater Works

Stormwater Quality

Constructed Wetlands

WSUD Retrofit

Priority Revegetation Works

Infrastructure Charges Resolution Version 15 June 2015

N

0200400600Metres

SCALE (A3): 1:15,000

Date Produced:16 June 2015

Projection:Map Grid of Australia, Zone 56

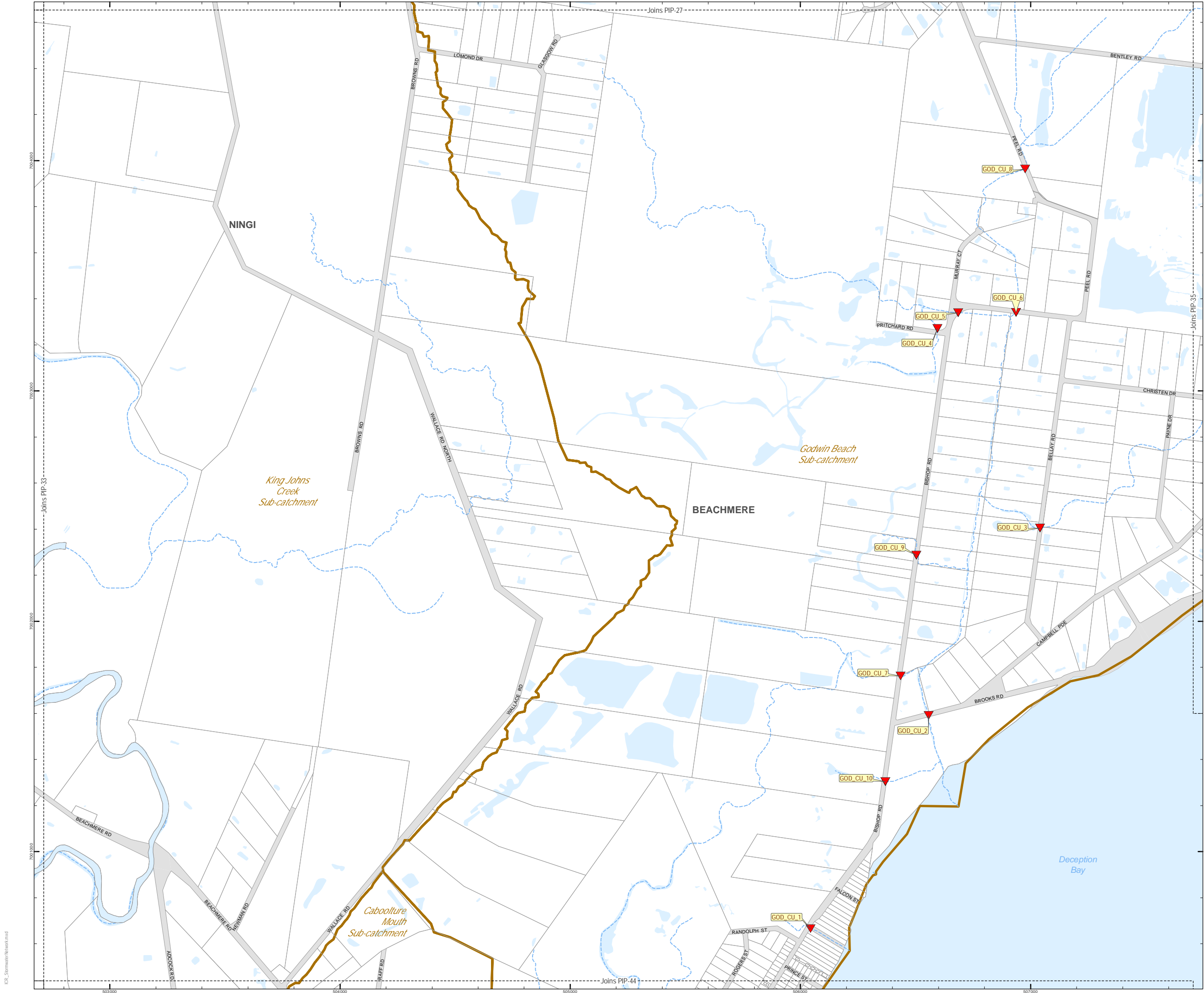
Horizontal Datum:Geocentric Datum of Australia 1994


© Copyright Moreton Bay Regional Council 2015

DISCLAIMER: Moreton Bay Regional Council supplies this map under the following conditions:- Mapping details are supplied from information contained in the Council's records which may have been furnished to the Council by other persons. Moreton Bay Regional Council gives no warranty or guarantee of any kind, expressed, implied, or statutory, to the correctness or accuracy of the map details or the degree of compliance with any Council standards in this matter. Persons making decisions with financial or legal implications must not rely upon the map details shown on this plan for the purpose of determining whether any particular facts or circumstances exist and the Moreton Bay Regional Council (and its officers and agents) expressly disclaims responsibility for any loss or damage suffered as a result of placing reliance upon this information. DCDB is reproduced with the permission of the State of Queensland

**ICR-33 SW
ICR Map**


Please Note: Do Not Print using "Page Scaling: Fit to Printable Area", this will distort the scale of the map and impacts quality of text and linework. Please print using setup of A3 paper size and Landscape orientation, with "Page Scaling: None", and you will not see this message.







INFRASTRUCTURE CHARGES RESOLUTION STORMWATER NETWORK


Carto_DCB_May2015


Waterways


Waterbody


Stormwater Sub-catchments

Stormwater Quantity


Crossing Upgrade


Future Detention Basin


Bank Stabilisation

Future Stormwater Works


Stormwater Quality

Constructed Wetlands

WSUD Retrofit

Priority Revegetation Works

Infrastructure Charges Resolution Version 15 June 2015



0200400600Metres

SCALE (A3): 1:15,000

Date Produced:16 June 2015

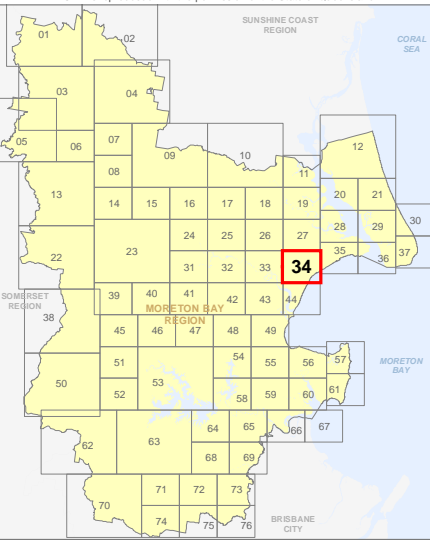
Projection:Map Grid of Australia, Zone 56

Horizontal Datum:Geocentric Datum of Australia 1994

© Copyright Moreton Bay Regional Council 2015

DISCLAIMER: Moreton Bay Regional Council supplies this map under the following conditions:- Mapping details are supplied from information contained in the Council's records which may have been furnished to the Council by other persons. Moreton Bay Regional Council gives no warranty or guarantee of any kind, expressed, implied, or statutory, to the correctness or accuracy of the map details or the degree of compliance with any Council standards in this matter. Persons making decisions with financial or legal implications must not rely upon the map details shown on this plan for the purpose of determining whether any particular facts or circumstances exist and the Moreton Bay Regional Council (and its officers and agents) expressly disclaims responsibility for any loss or damage suffered as a result of placing reliance upon this information.

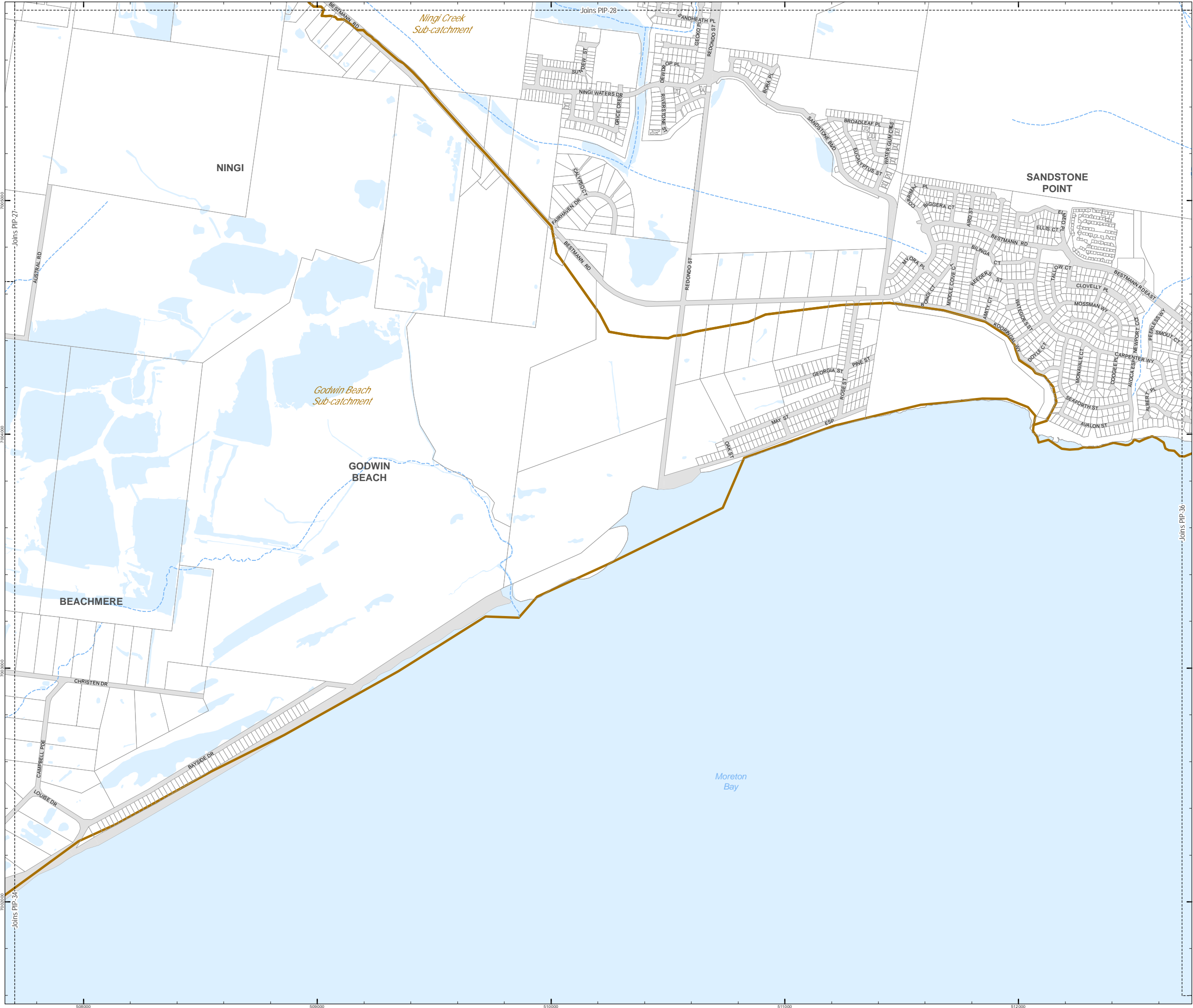
DCDB is reproduced with the permission of the State of Queensland



**ICR-34 SW
ICR Map**

ICR_StormwaterNetwork.mxd

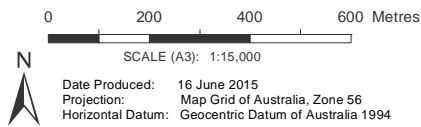
Please Note: Do Not Print using "Page Scaling: Fit to Printable Area", this will distort the scale of the map and impacts quality of text and linework. Please print using setup of A3 paper size and Landscape orientation, with "Page Scaling: None", and you will not see this message.



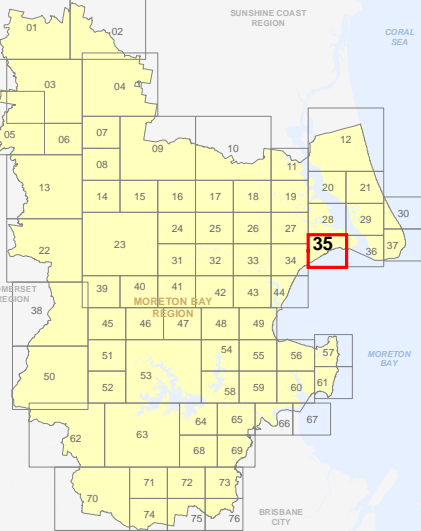
INFRASTRUCTURE CHARGES RESOLUTION
STORMWATER NETWORK

- Carto_DCDB_May2015
- Waterways
- Waterbody
- Stormwater Sub-catchments
- Stormwater Quantity
 - ▼ Crossing Upgrade
 - Future Detention Basin
 - Bank Stabilisation
 - Future Stormwater Works
- Stormwater Quality
 - Constructed Wetlands
 - WSUD Retrofit
 - Priority Revegetation Works

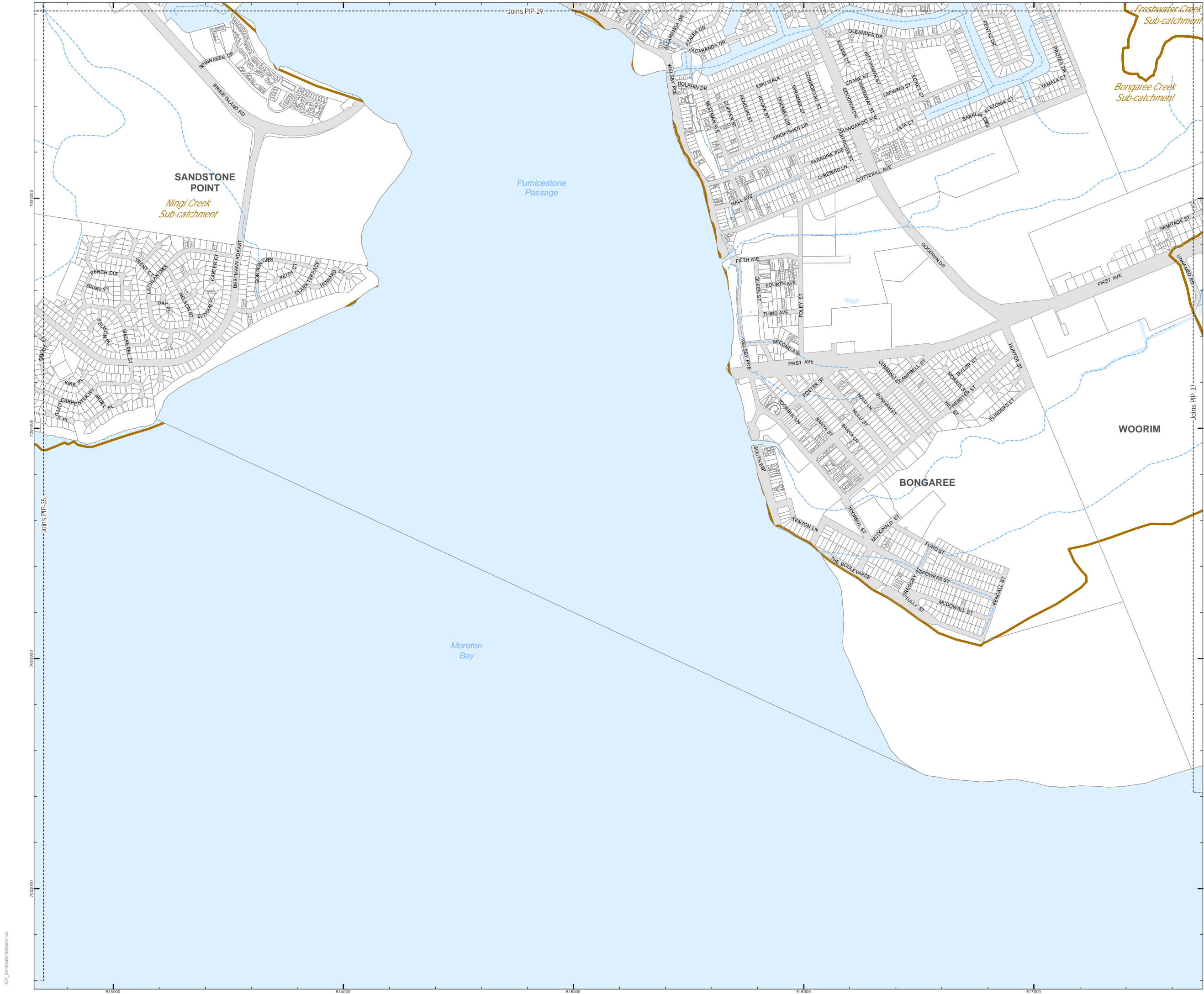
Infrastructure Charges Resolution
Version 15 June 2015



© Copyright Moreton Bay Regional Council 2015
DISCLAIMER: Moreton Bay Regional Council supplies this map under the following conditions:- Mapping details are supplied from information contained in the Council's records which may have been furnished to the Council by other persons. Moreton Bay Regional Council gives no warranty or guarantee of any kind, expressed, implied, or statutory, to the correctness or accuracy of the map details or the degree of compliance with any Council standards in this matter. Persons making decisions with financial or legal implications must not rely upon the map details shown on this plan for the purpose of determining whether any particular facts or circumstances exist and the Moreton Bay Regional Council (and its officers and agents) expressly disclaims responsibility for any loss or damage suffered as a result of placing reliance upon this information.
DCDB is reproduced with the permission of the State of Queensland



ICR-35 SW
ICR Map



INFRASTRUCTURE CHARGES RESOLUTION STORMWATER NETWORK

Carto_Dcdb_May2015

Waterways

Waterbody

Stormwater Sub-catchments

Stormwater Quantity

Crossing Upgrade

Future Detention Basin

Bank Stabilisation

Future Stormwater Works

Stormwater Quality

Constructed Wetlands

WSUD Retrofit

Priority Revegetation Works

Infrastructure Charges Resolution Version 15 June 2015

0

200

400

600 Metres

SCALE (A3): 1:15,000

N

Date Produced: 16 June 2015
Projection: Map Grid of Australia, Zone 56
Horizontal Datum: Geocentric Datum of Australia 1994

© Copyright Moreton Bay Regional Council 2015

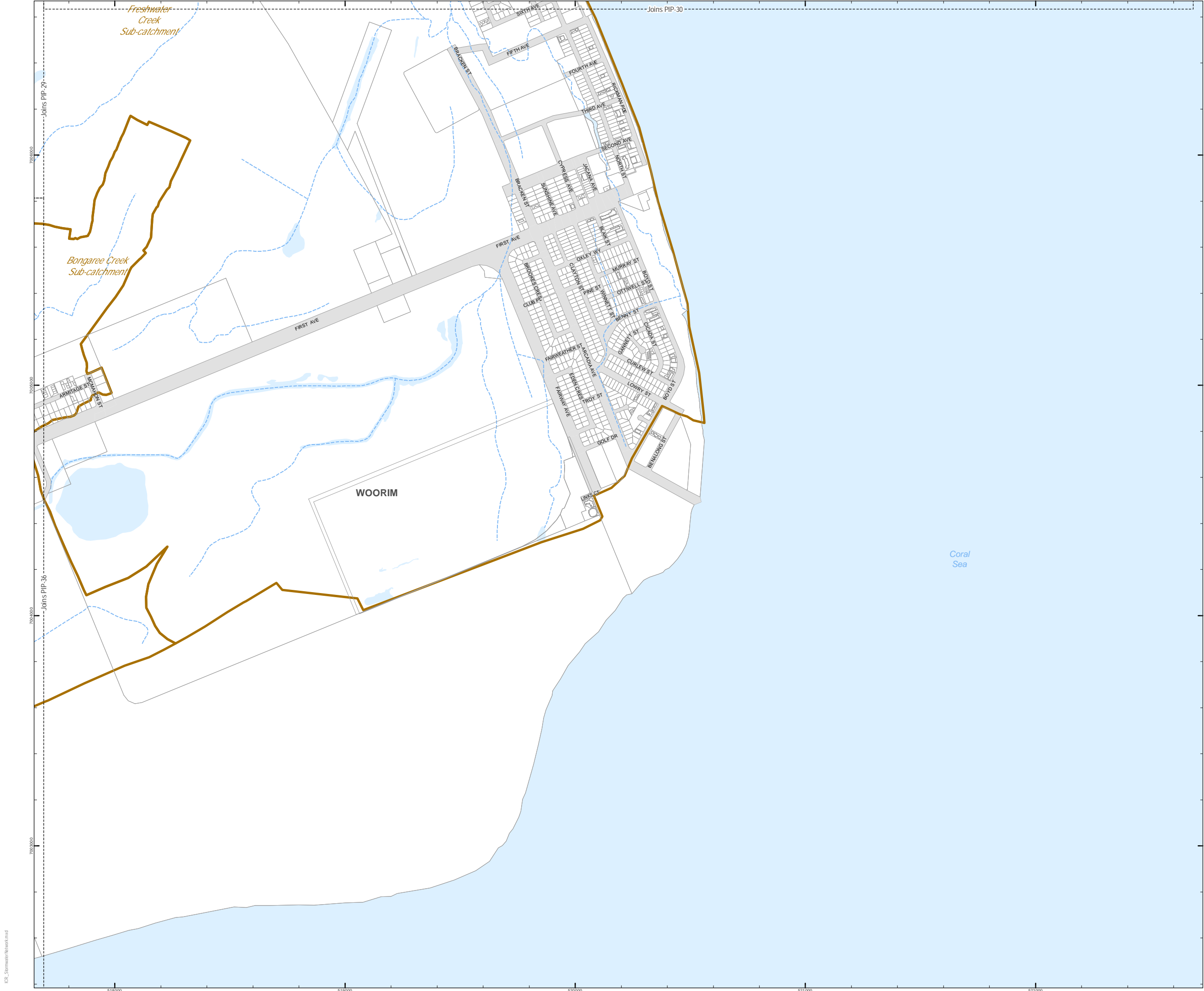
DISCLAIMER: Moreton Bay Regional Council supplies this map under the following conditions:- Mapping details are supplied from information contained in the Council's records which may have been furnished to the Council by other persons. Moreton Bay Regional Council gives no warranty or guarantee of any kind, expressed, implied, or statutory, to the correctness or accuracy of the map details or the degree of compliance with any Council standards in this matter. Persons making decisions with financial or legal implications must not rely upon the map details shown on this plan for the purpose of determining whether any particular facts or circumstances exist and the Moreton Bay Regional Council (and its officers and agents) expressly disclaims responsibility for any loss or damage suffered as a result of placing reliance upon this information.


DCDB is reproduced with the permission of the State of Queensland

ICR-36 SW ICR Map

ICR_StormwaterNetwork.mxd

Please Note: Do Not Print using "Page Scaling: Fit to Printable Area", this will distort the scale of the map and impacts quality of text and linework. Please print using setup of A3 paper size and Landscape orientation, with "Page Scaling: None", and you will not see this message.





INFRASTRUCTURE CHARGES RESOLUTION STORMWATER NETWORK

Carto_Dcdb_May2015

Waterways

Waterbody

Stormwater Sub-catchments

Stormwater Quantity

Crossing Upgrade

Future Detention Basin

Bank Stabilisation

Future Stormwater Works

Stormwater Quality

Constructed Wetlands

WSUD Retrofit

Priority Revegetation Works

Infrastructure Charges Resolution Version 15 June 2015

0

200

400

600

Metres

SCALE (A3): 1:15,000

N

Date Produced: 16 June 2015

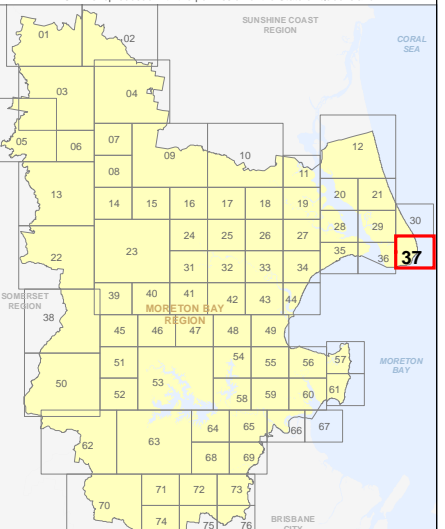
Projection: Map Grid of Australia, Zone 56

Horizontal Datum: Geocentric Datum of Australia 1994

© Copyright Moreton Bay Regional Council 2015

DISCLAIMER: Moreton Bay Regional Council supplies this map under the following conditions:- Mapping details are supplied from information contained in the Council's records which may have been furnished to the Council by other persons. Moreton Bay Regional Council gives no warranty or guarantee of any kind, expressed, implied, or statutory, to the correctness or accuracy of the map details or the degree of compliance with any Council standards in this matter. Persons making decisions with financial or legal implications must not rely upon the map details shown on this plan for the purpose of determining whether any particular facts or circumstances exist and the Moreton Bay Regional Council (and its officers and agents) expressly disclaims responsibility for any loss or damage suffered as a result of placing reliance upon this information.

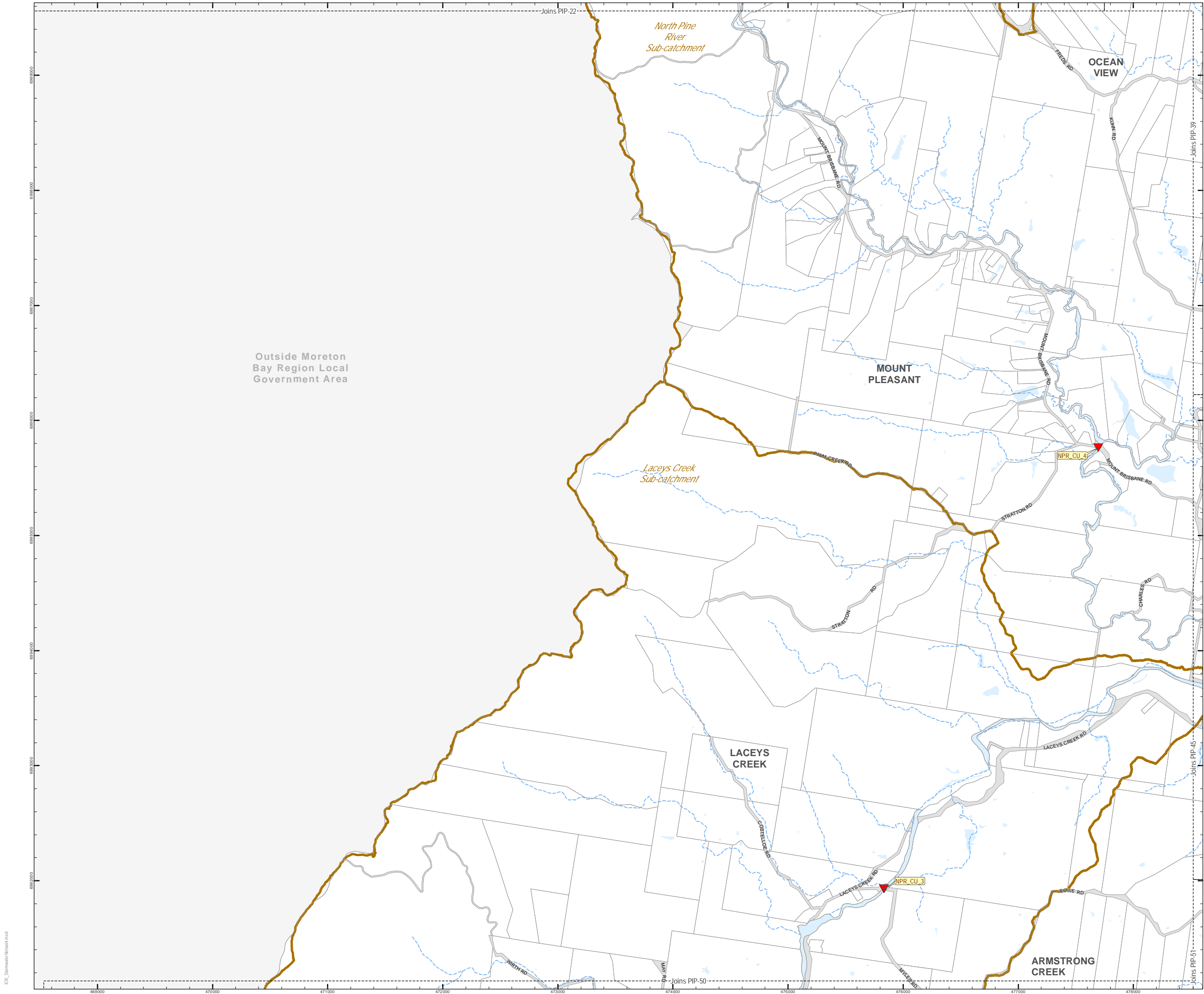
DCDB is reproduced with the permission of the State of Queensland



**ICR-37 SW
ICR Map**

ICR_StormwaterNetwork.mxd

Please Note: Do Not Print using "Page Scaling: Fit to Printable Area", this will distort the scale of the map and impacts quality of text and linework. Please print using setup of A3 paper size and Landscape orientation, with "Page Scaling: None", and you will not see this message.



INFRASTRUCTURE CHARGES RESOLUTION STORMWATER NETWORK

Carto_DCDB_May2015

Waterways

Waterbody

Stormwater Sub-catchments

Stormwater Quantity

Crossing Upgrade

Future Detention Basin

Bank Stabilisation

Future Stormwater Works

Stormwater Quality

Constructed Wetlands

WSUD Retrofit

Priority Revegetation Works

Infrastructure Charges Resolution Version 15 June 2015

0 400 800 1,200 Metres

SCALE (A3): 1:30,000

Date Produced: 16 June 2015
Projection: Map Grid of Australia, Zone 56
Horizontal Datum: Geocentric Datum of Australia 1994

© Copyright Moreton Bay Regional Council 2015

DISCLAIMER: Moreton Bay Regional Council supplies this map under the following conditions:- Mapping details are supplied from information contained in the Council's records which may have been furnished to the Council by other persons. Moreton Bay Regional Council gives no warranty or guarantee of any kind, expressed, implied, or statutory, to the correctness or accuracy of the map details or the degree of compliance with any Council standards in this matter. Persons making decisions with financial or legal implications must not rely upon the map details shown on this plan for the purpose of determining whether any particular facts or circumstances exist and the Moreton Bay Regional Council (and its officers and agents) expressly disclaims responsibility for any loss or damage suffered as a result of placing reliance upon this information.

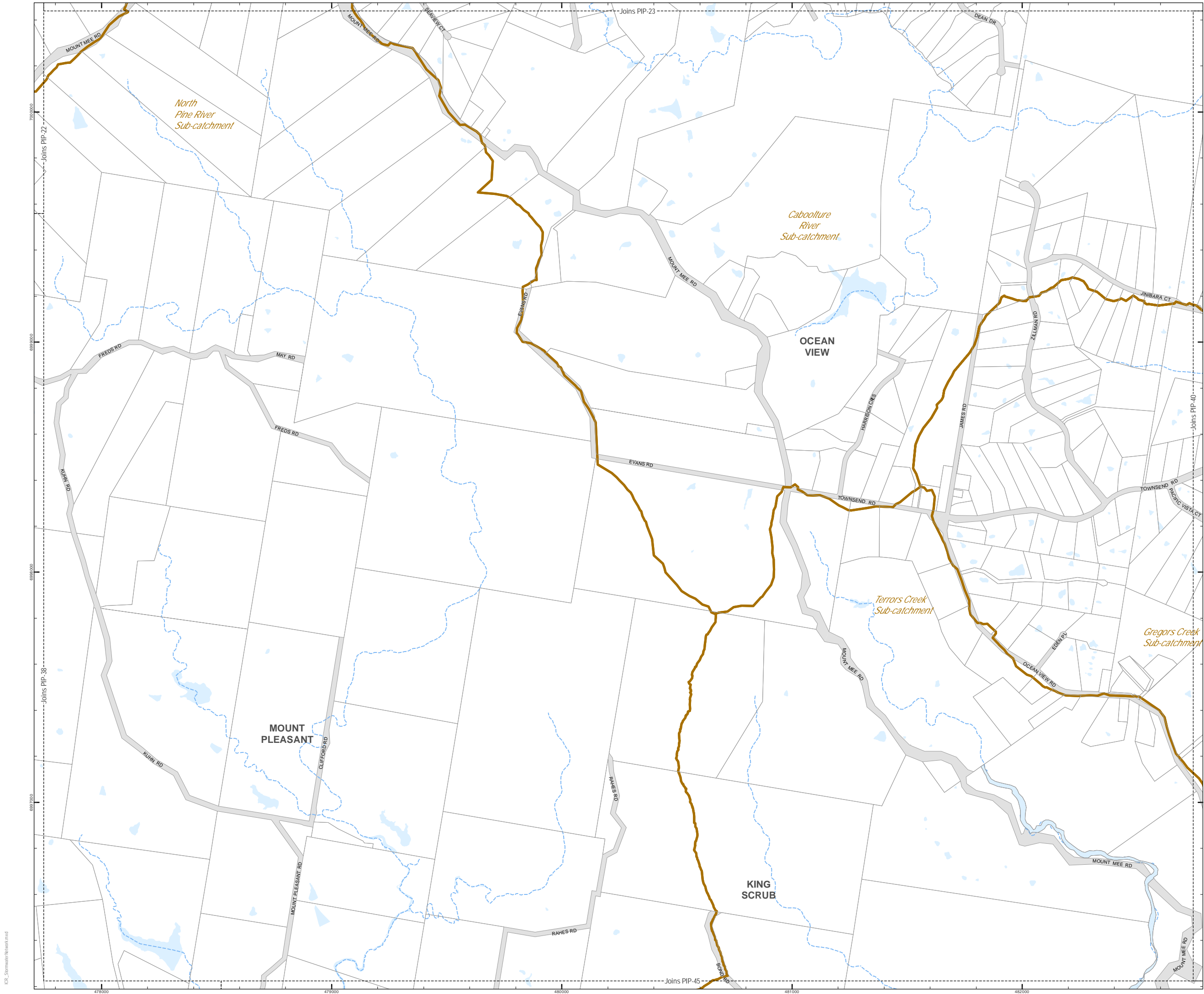
DCDB is reproduced with the permission of the State of Queensland


**ICR-38 SW
ICR Map**

Published 2:28 PM, Tuesday 15 June 2015

ICR_StormwaterNetwork.mxd

Please Note: Do Not Print using "Page Scaling: Fit to Printable Area", this will distort the scale of the map and impacts quality of text and linework. Please print using setup of A3 paper size and Landscape orientation, with "Page Scaling: None", and you will not see this message.





INFRASTRUCTURE CHARGES RESOLUTION STORMWATER NETWORK

Carto_DCDB_May2015

Waterways

Waterbody

Stormwater Sub-catchments

Stormwater Quantity

Crossing Upgrade

Future Detention Basin

Bank Stabilisation

Future Stormwater Works

Stormwater Quality

Constructed Wetlands

WSUD Retrofit

Priority Revegetation Works

Infrastructure Charges Resolution Version 15 June 2015

0

200

400

600 Metres

SCALE (A3): 1:15,000

N

Date Produced: 16 June 2015

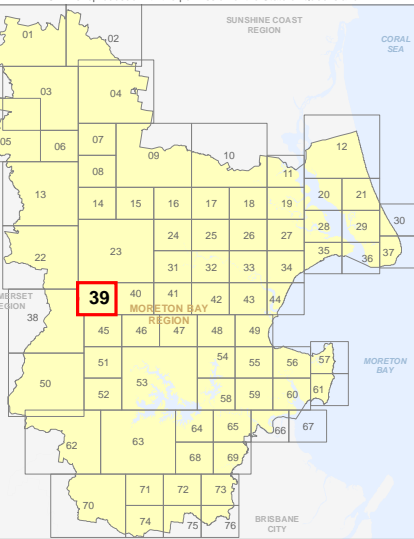
Projection: Map Grid of Australia, Zone 56

Horizontal Datum: Geocentric Datum of Australia 1994

© Copyright Moreton Bay Regional Council 2015

DISCLAIMER: Moreton Bay Regional Council supplies this map under the following conditions:- Mapping details are supplied from information contained in the Council's records which may have been furnished to the Council by other persons. Moreton Bay Regional Council gives no warranty or guarantee of any kind, expressed, implied, or statutory, to the correctness or accuracy of the map details or the degree of compliance with any Council standards in this matter. Persons making decisions with financial or legal implications must not rely upon the map details shown on this plan for the purpose of determining whether any particular facts or circumstances exist and the Moreton Bay Regional Council (and its officers and agents) expressly disclaims responsibility for any loss or damage suffered as a result of placing reliance upon this information.

DCDB is reproduced with the permission of the State of Queensland

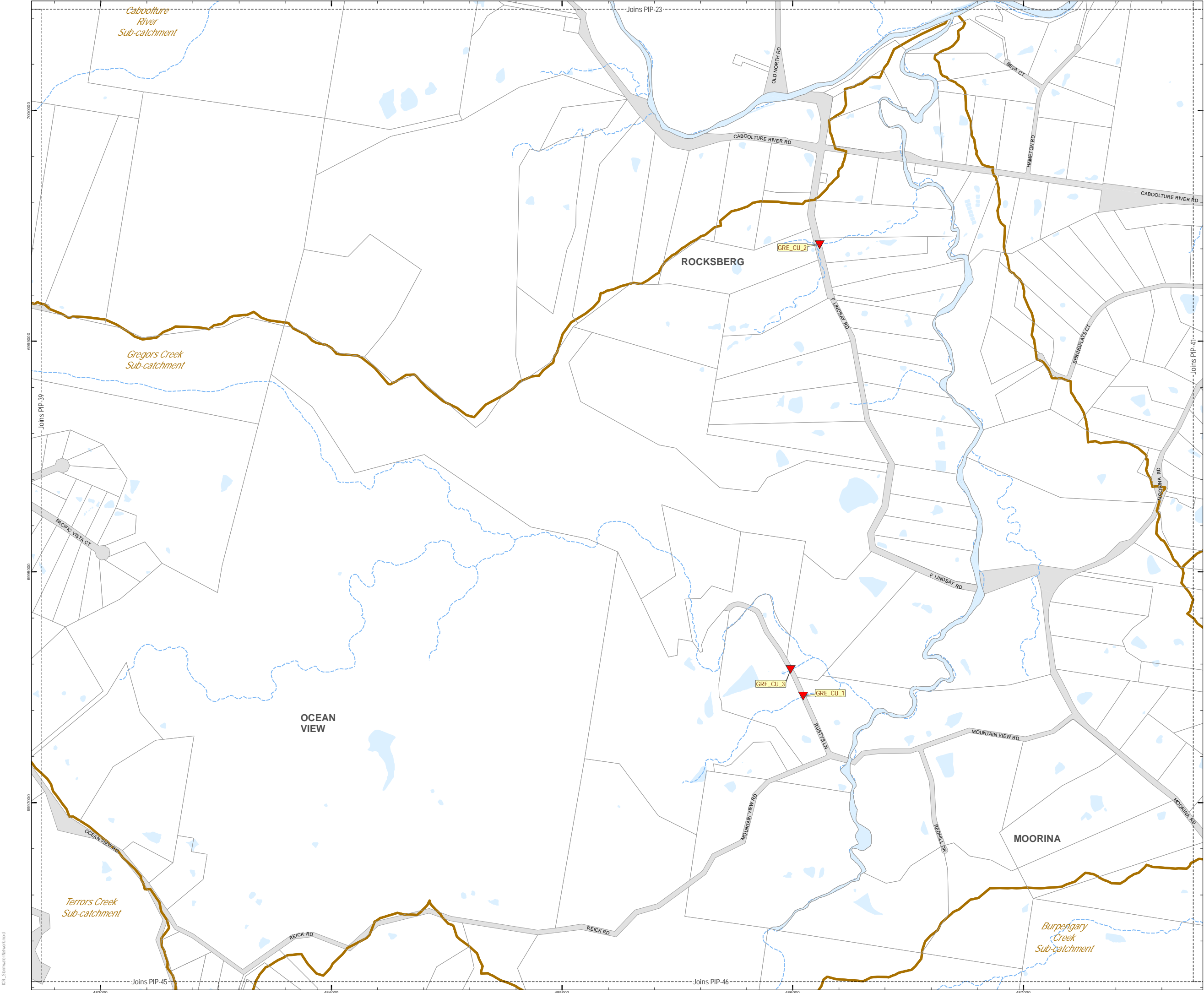



**ICR-39 SW
ICR Map**

ICR_StormwaterNetwork.mxd

Published 2:26:41 PM, Tuesday 15 June 2015

Please Note: Do Not Print using "Page Scaling: Fit to Printable Area", this will distort the scale of the map and impacts quality of text and linework. Please print using setup of A3 paper size and Landscape orientation, with "Page Scaling: None", and you will not see this message.





INFRASTRUCTURE CHARGES RESOLUTION STORMWATER NETWORK

Carto_DCDB_May2015

Waterways

Waterbody

Stormwater Sub-catchments

Stormwater Quantity

Crossing Upgrade

Future Detention Basin

Bank Stabilisation

Future Stormwater Works

Stormwater Quality

Constructed Wetlands

WSUD Retrofit

Priority Revegetation Works

Infrastructure Charges Resolution Version 15 June 2015

0200400600

Metres

SCALE (A3): 1:15,000

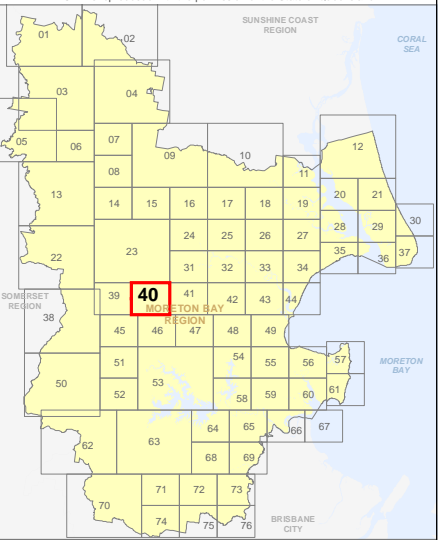
Date Produced: 16 June 2015

Projection: Map Grid of Australia, Zone 56

Horizontal Datum: Geocentric Datum of Australia 1994

© Copyright Moreton Bay Regional Council 2015

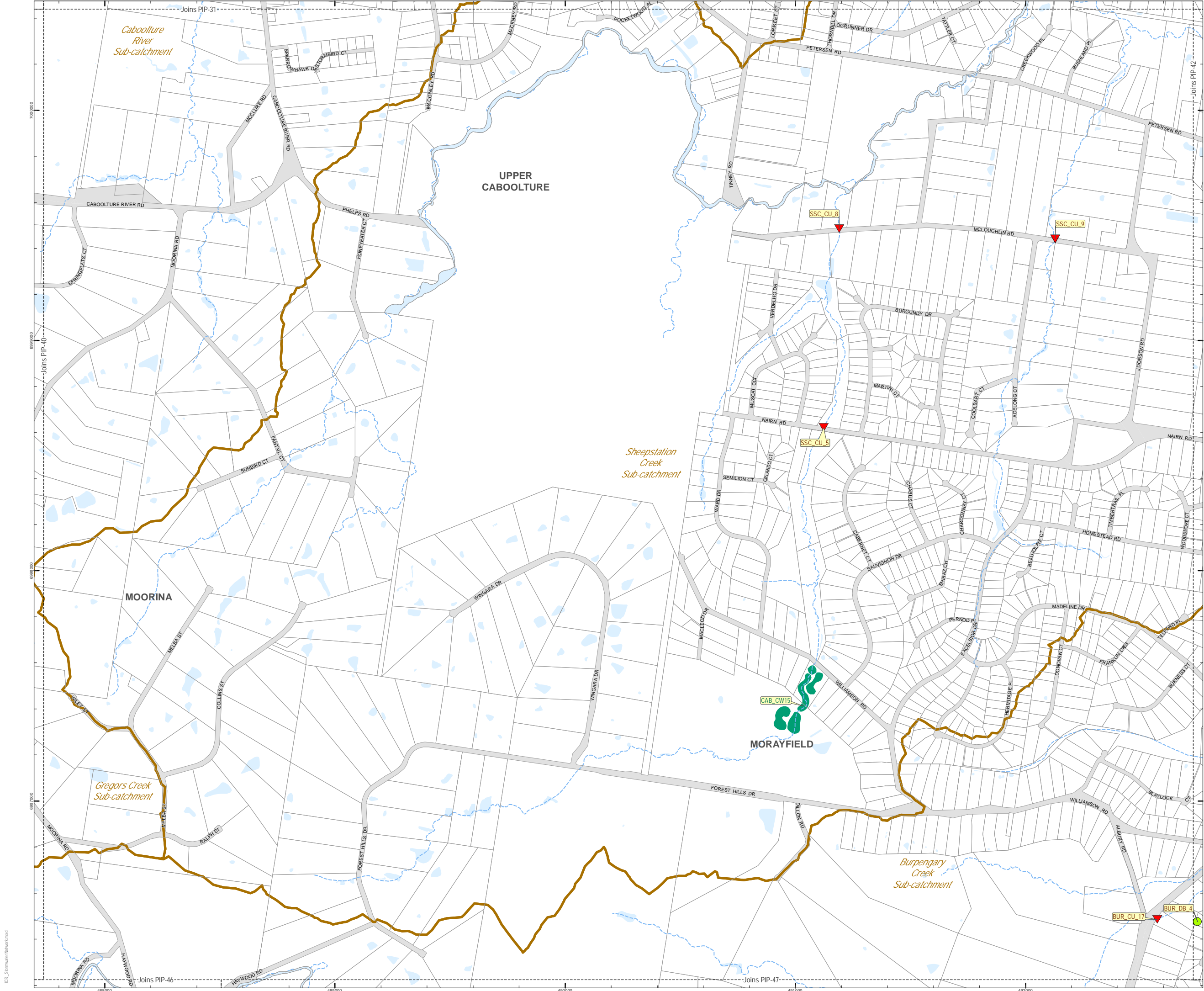
DISCLAIMER: Moreton Bay Regional Council supplies this map under the following conditions:- Mapping details are supplied from information contained in the Council's records which may have been furnished to the Council by other persons. Moreton Bay Regional Council gives no warranty or guarantee of any kind, expressed, implied, or statutory, to the correctness or accuracy of the map details or the degree of compliance with any Council standards in this matter. Persons making decisions with financial or legal implications must not rely upon the map details shown on this plan for the purpose of determining whether any particular facts or circumstances exist and the Moreton Bay Regional Council (and its officers and agents) expressly disclaims responsibility for any loss or damage suffered as a result of placing reliance upon this information.
DCDB is reproduced with the permission of the State of Queensland



**ICR-40 SW
ICR Map**

ICR_StormwaterNetwork.mxd

Please Note: Do Not Print using "Page Scaling: Fit to Printable Area", this will distort the scale of the map and impacts quality of text and linework. Please print using setup of A3 paper size and Landscape orientation, with "Page Scaling: None", and you will not see this message.



INFRASTRUCTURE CHARGES RESOLUTION
STORMWATER NETWORK

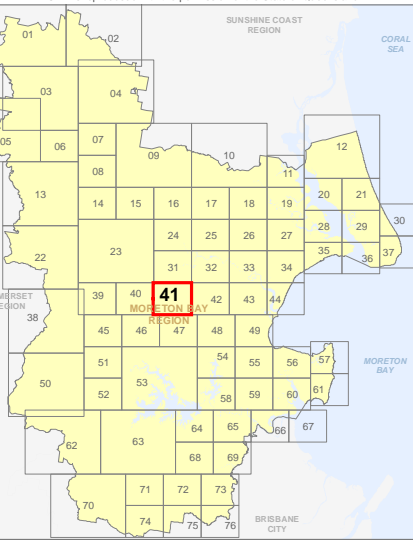
- Carto_DCDB_May2015
- Waterways
- Waterbody
- Stormwater Sub-catchments
- Stormwater Quantity
 - Crossing Upgrade
 - Future Detention Basin
 - Bank Stabilisation
- Future Stormwater Works
- Stormwater Quality
 - Constructed Wetlands
 - WSUD Retrofit
 - Priority Revegetation Works

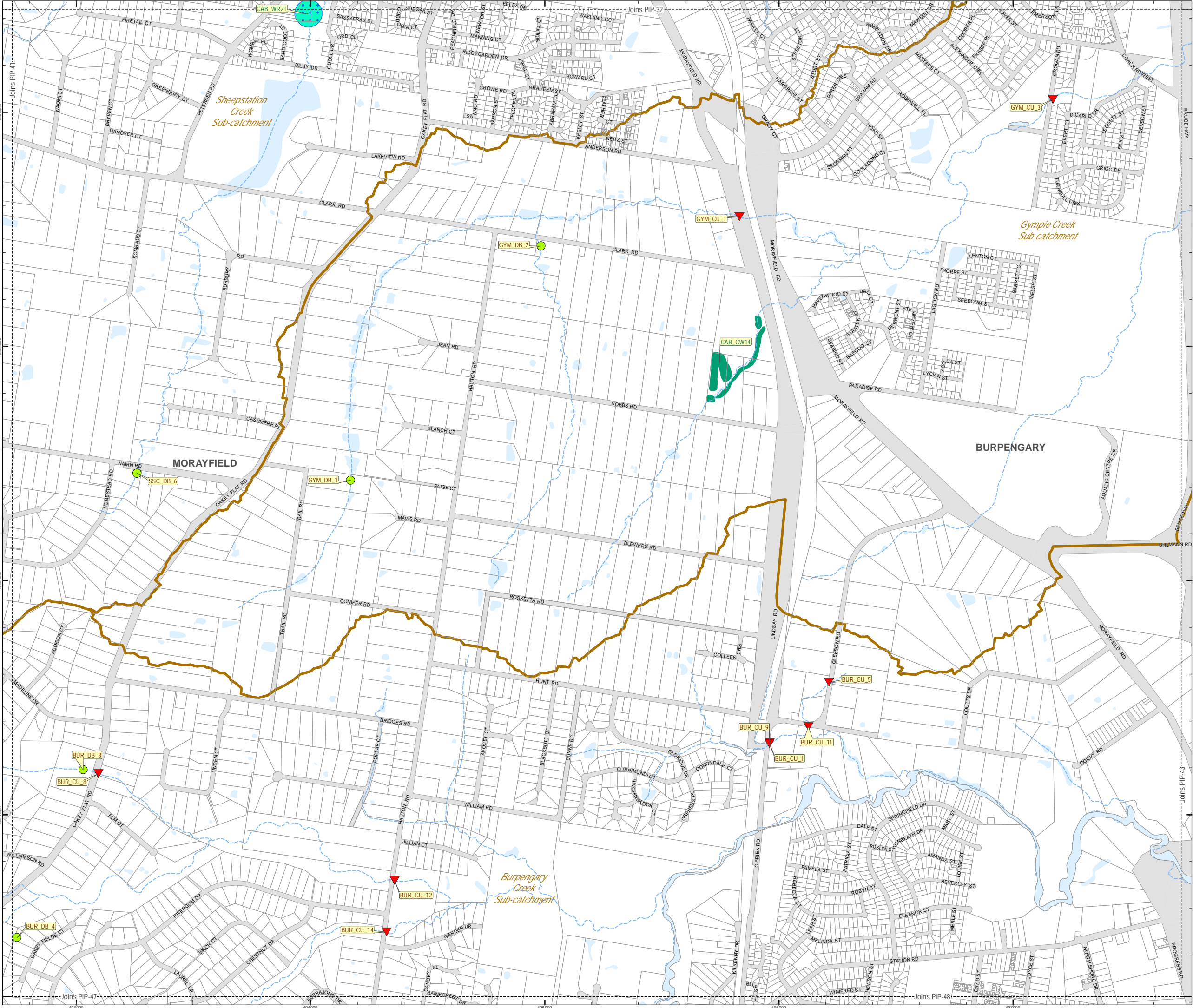
Infrastructure Charges Resolution
Version 15 June 2015



SCALE (A3): 1:15,000
Date Produced: 16 June 2015
Projection: Map Grid of Australia, Zone 56
Horizontal Datum: Geocentric Datum of Australia 1994

© Copyright Moreton Bay Regional Council 2015
DISCLAIMER: Moreton Bay Regional Council supplies this map under the following conditions:- Mapping details are supplied from information contained in the Council's records which may have been furnished to the Council by other persons. Moreton Bay Regional Council gives no warranty or guarantee of any kind, expressed, implied, or statutory, to the correctness or accuracy of the map details or the degree of compliance with any Council standards in this matter. Persons making decisions with financial or legal implications must not rely upon the map details shown on this plan for the purpose of determining whether any particular facts or circumstances exist and the Moreton Bay Regional Council (and its officers and agents) expressly disclaims responsibility for any loss or damage suffered as a result of placing reliance upon this information.
DCDB is reproduced with the permission of the State of Queensland





INFRASTRUCTURE CHARGES RESOLUTION STORMWATER NETWORK

Carto_DCDB_May2015

Waterways

Waterbody

Stormwater Sub-catchments

Stormwater Quantity

- Crossing Upgrade
- Future Detention Basin
- Bank Stabilisation
- Future Stormwater Works

Stormwater Quality

- Constructed Wetlands
- WSUD Retrofit
- Priority Revegetation Works

Infrastructure Charges Resolution Version 15 June 2015

0 200 400 600 Metres

SCALE (A3): 1:15,000

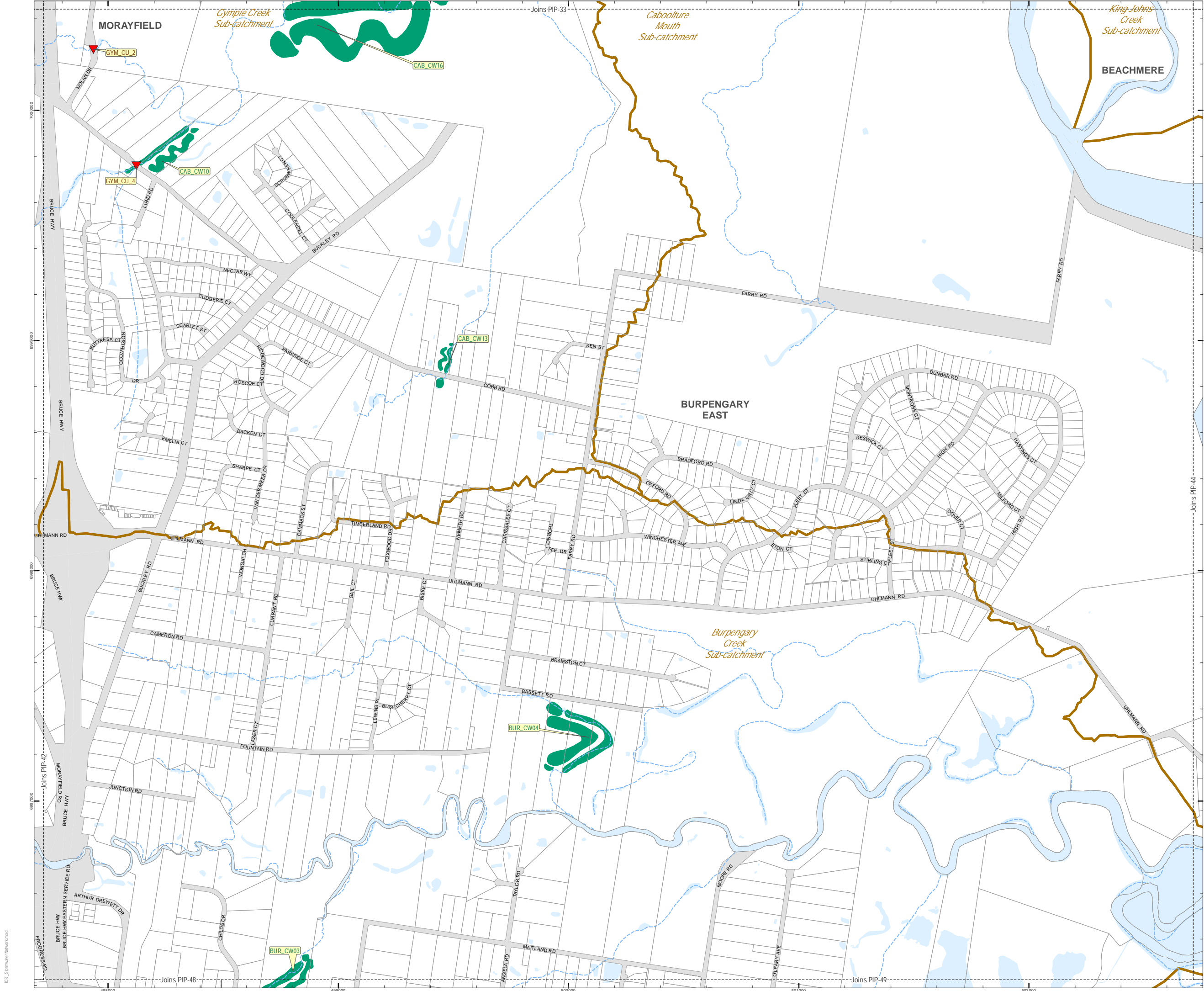
Date Produced: 16 June 2015
Projection: Map Grid of Australia, Zone 56
Horizontal Datum: Geocentric Datum of Australia 1994

© Copyright Moreton Bay Regional Council 2015

DISCLAIMER: Moreton Bay Regional Council supplies this map under the following conditions:- Mapping details are supplied from information contained in the Council's records which may have been furnished to the Council by other persons. Moreton Bay Regional Council gives no warranty or guarantee of any kind, expressed, implied, or statutory, to the correctness or accuracy of the map details or the degree of compliance with any Council standards in this matter. Persons making decisions with financial or legal implications must not rely upon the map details shown on this plan for the purpose of determining whether any particular facts or circumstances exist and the Moreton Bay Regional Council (and its officers and agents) expressly disclaims responsibility for any loss or damage suffered as a result of placing reliance upon this information.

DCDB is reproduced with the permission of the State of Queensland

ICR-42 SW
ICR Map



INFRASTRUCTURE CHARGES RESOLUTION STORMWATER NETWORK

Carto_DCDB_May2015

Waterways

Waterbody

Stormwater Sub-catchments

Stormwater Quantity

Crossing Upgrade

Future Detention Basin

Bank Stabilisation

Future Stormwater Works

Stormwater Quality

Constructed Wetlands

WSUD Retrofit

Priority Revegetation Works

Infrastructure Charges Resolution Version 15 June 2015

N

0

200

400

600 Metres

SCALE (A3): 1:15,000

Date Produced: 16 June 2015

Projection: Map Grid of Australia, Zone 56

Horizontal Datum: Geocentric Datum of Australia 1994

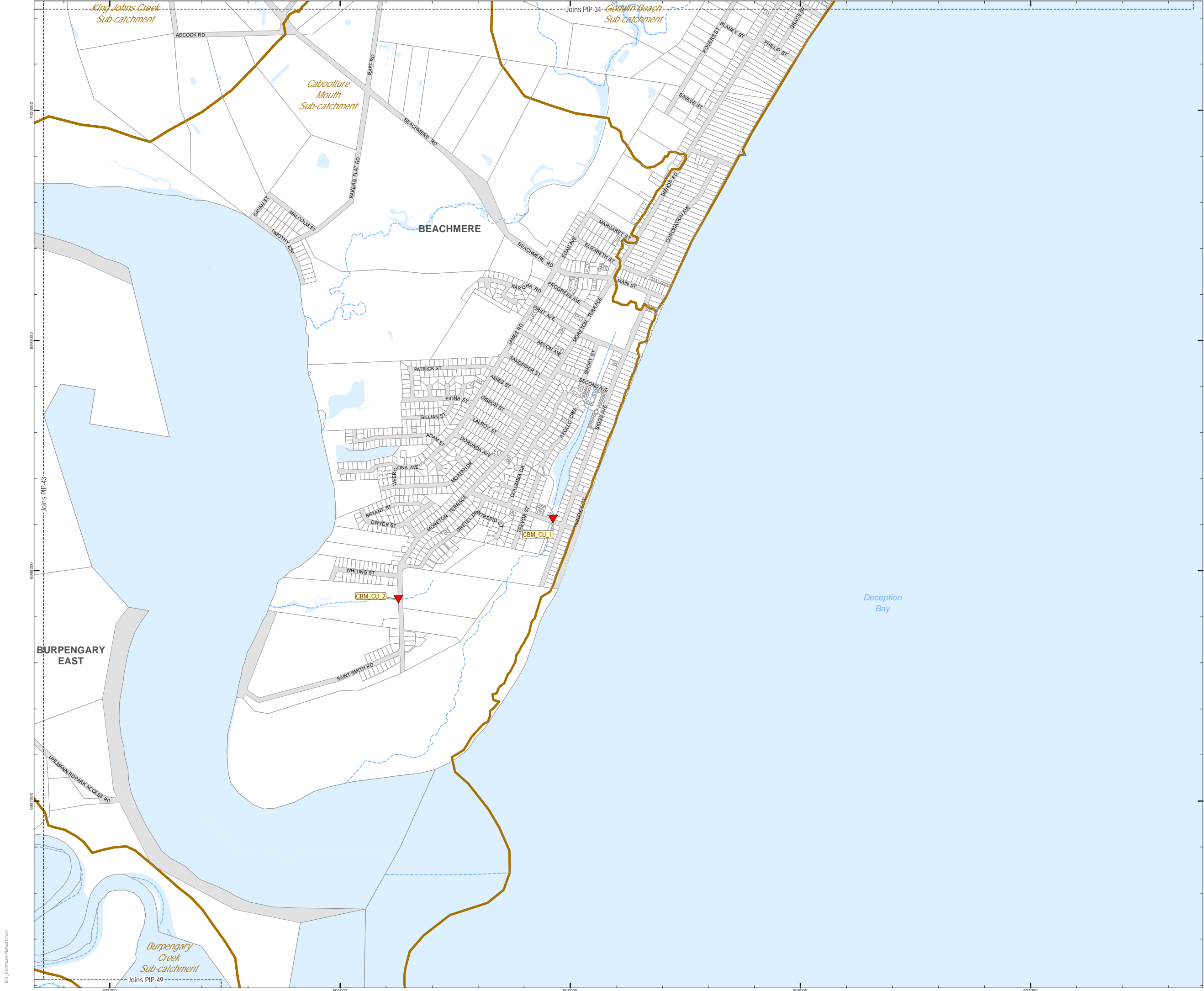
© Copyright Moreton Bay Regional Council 2015

DISCLAIMER: Moreton Bay Regional Council supplies this map under the following conditions:- Mapping details are supplied from information contained in the Council's records which may have been furnished to the Council by other persons. Moreton Bay Regional Council gives no warranty or guarantee of any kind, expressed, implied, or statutory, to the correctness or accuracy of the map details or the degree of compliance with any Council standards in this matter. Persons making decisions with financial or legal implications must not rely upon the map details shown on this plan for the purpose of determining whether any particular facts or circumstances exist and the Moreton Bay Regional Council (and its officers and agents) expressly disclaims responsibility for any loss or damage suffered as a result of placing reliance upon this information.

DCDB is reproduced with the permission of the State of Queensland

**ICR-43 SW
ICR Map**

Please Note: Do Not Print using "Page Scaling: Fit to Printable Area", this will distort the scale of the map and impacts quality of text and linework. Please print using setup of A3 paper size and Landscape orientation, with "Page Scaling: None", and you will not see this message.



INFRASTRUCTURE CHARGES RESOLUTION STORMWATER NETWORK

Carto_DCB_May2015

Waterways

Waterbody

Stormwater Sub-catchments

Stormwater Quantity

Crossing Upgrade

Future Detention Basin

Bank Stabilisation

Future Stormwater Works

Stormwater Quality

Constructed Wetlands

WSUD Retrofit

Priority Revegetation Works

Infrastructure Charges Resolution Version 15 June 2015

0200400600

Metres

SCALE (A3): 1:15,000

N

Date Produced: 16 June 2015

Projection: Map Grid of Australia, Zone 56

Horizontal Datum: Geocentric Datum of Australia 1994

© Copyright Moreton Bay Regional Council 2015

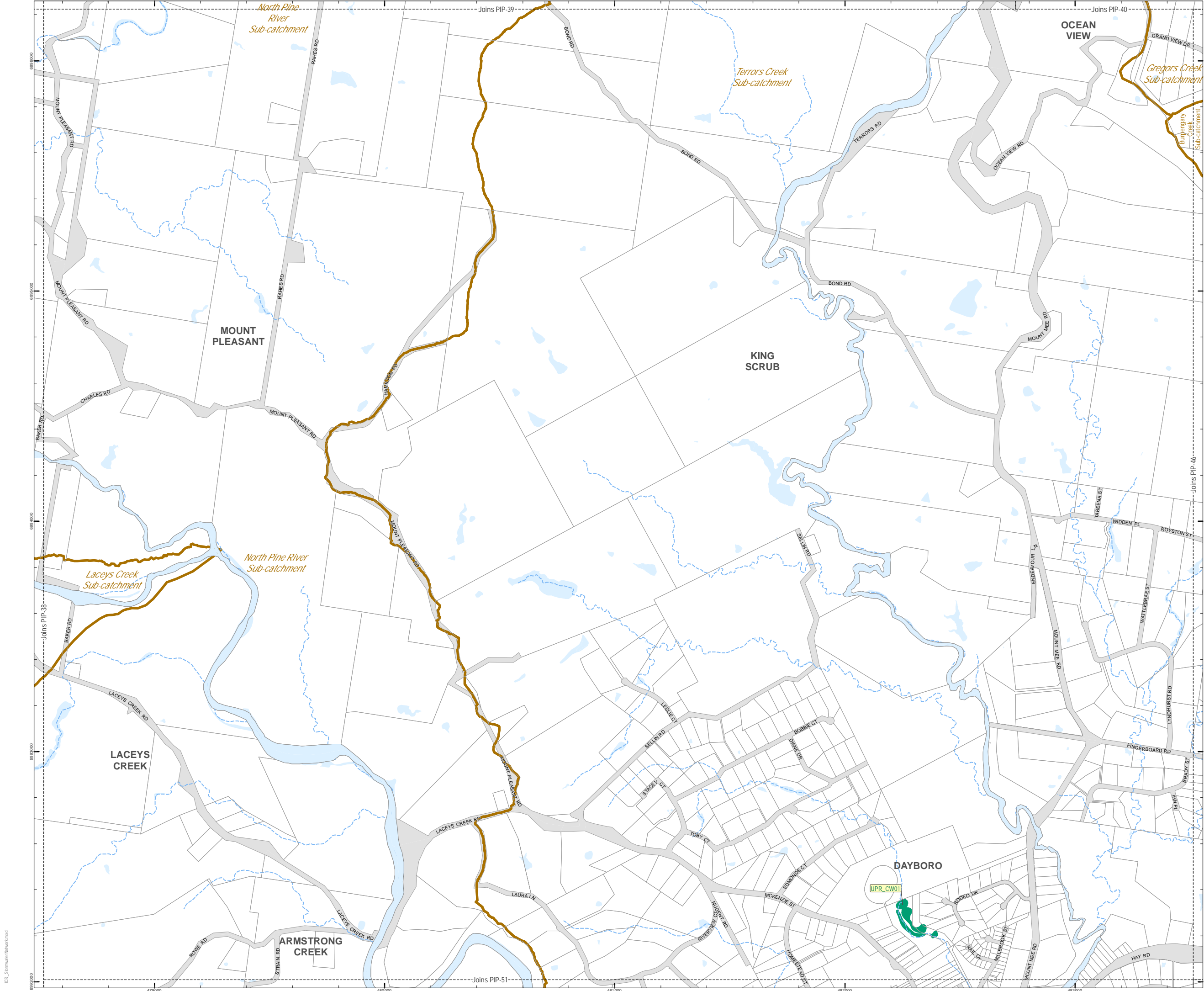
DISCLAIMER: Moreton Bay Regional Council supplies this map under the following conditions:- Mapping details are supplied from information contained in the Council's records which may have been furnished to the Council by other persons. Moreton Bay Regional Council gives no warranty or guarantee of any kind, expressed, implied, or statutory, to the correctness or accuracy of the map details or the degree of compliance with any Council standards in this matter. Persons making decisions with financial or legal implications must not rely upon the map details shown on this plan for the purpose of determining whether any particular facts or circumstances exist and the Moreton Bay Regional Council (and its officers and agents) expressly disclaims responsibility for any loss or damage suffered as a result of placing reliance upon this information.


DCDB is reproduced with the permission of the State of Queensland

ICR-44 SW
ICR Map

ICR_StormwaterNetwork.mxd

Please Note: Do Not Print using "Page Scaling: Fit to Printable Area", this will distort the scale of the map and impacts quality of text and linework. Please print using setup of A3 paper size and Landscape orientation, with "Page Scaling: None", and you will not see this message.





INFRASTRUCTURE CHARGES RESOLUTION STORMWATER NETWORK

Carto_DCDB_May2015

Waterways

Waterbody

Stormwater Sub-catchments

Stormwater Quantity

Crossing Upgrade

Future Detention Basin

Bank Stabilisation

Future Stormwater Works

Stormwater Quality

Constructed Wetlands

WSUD Retrofit

Priority Revegetation Works

Infrastructure Charges Resolution Version 15 June 2015

N

0

200

400

600 Metres

SCALE (A3): 1:15,000

Date Produced: 16 June 2015

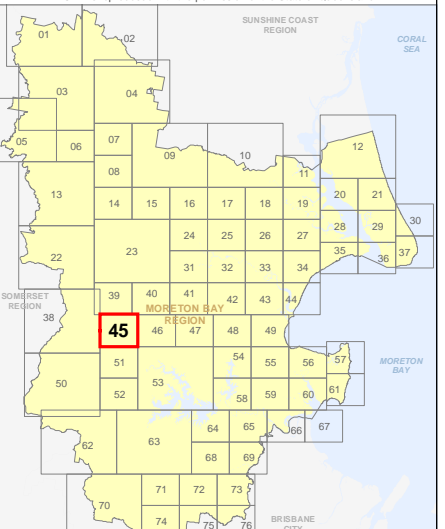
Projection: Map Grid of Australia, Zone 56

Horizontal Datum: Geocentric Datum of Australia 1994

© Copyright Moreton Bay Regional Council 2015

DISCLAIMER: Moreton Bay Regional Council supplies this map under the following conditions:- Mapping details are supplied from information contained in the Council's records which may have been furnished to the Council by other persons. Moreton Bay Regional Council gives no warranty or guarantee of any kind, expressed, implied, or statutory, to the correctness or accuracy of the map details or the degree of compliance with any Council standards in this matter. Persons making decisions with financial or legal implications must not rely upon the map details shown on this plan for the purpose of determining whether any particular facts or circumstances exist and the Moreton Bay Regional Council (and its officers and agents) expressly disclaims responsibility for any loss or damage suffered as a result of placing reliance upon this information.

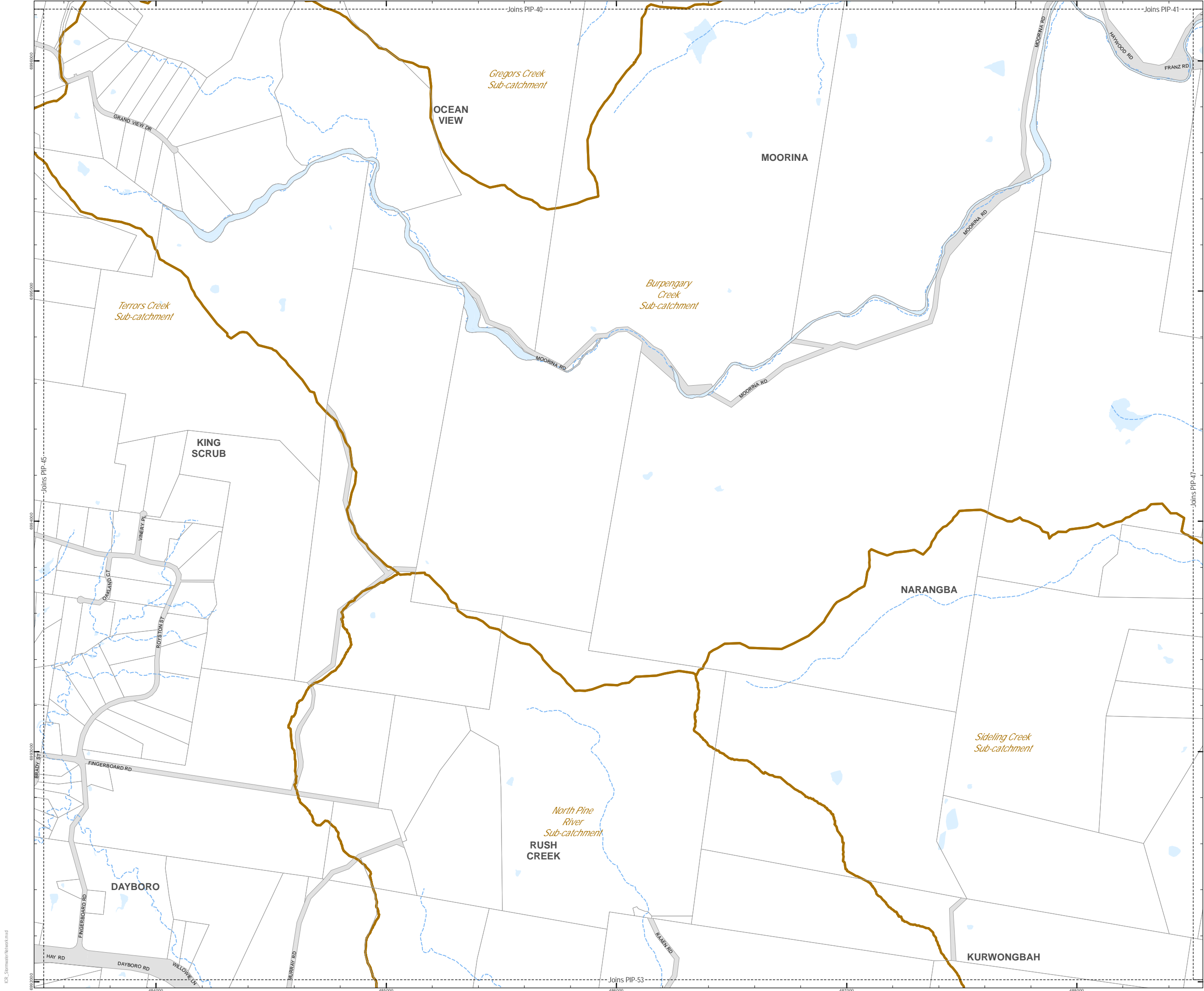
DCDB is reproduced with the permission of the State of Queensland




**ICR-45 SW
ICR Map**

ICR_StormwaterNetwork.mxd


Please Note: Do Not Print using "Page Scaling: Fit to Printable Area", this will distort the scale of the map and impacts quality of text and linework. Please print using setup of A3 paper size and Landscape orientation, with "Page Scaling: None", and you will not see this message.







INFRASTRUCTURE CHARGES RESOLUTION STORMWATER NETWORK


Carto_DCDB_May2015

Waterways


Waterbody

Stormwater Sub-catchments


Stormwater Quantity




Crossing Upgrade



Future Detention Basin




Bank Stabilisation




Future Stormwater Works


Stormwater Quality



Constructed Wetlands




WSUD Retrofit



Priority Revegetation Works

Infrastructure Charges Resolution Version 15 June 2015

N

0200400600 Metres

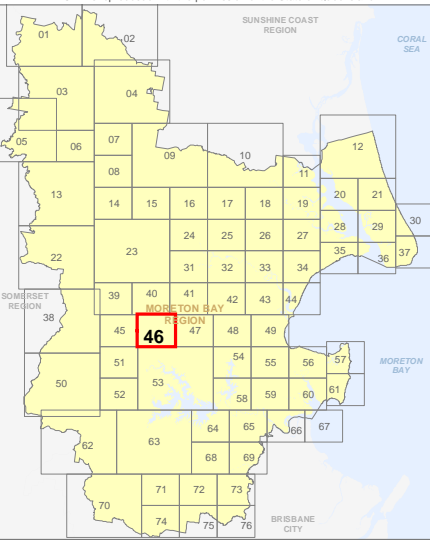
SCALE (A3): 1:15,000

Date Produced: 16 June 2015
Projection: Map Grid of Australia, Zone 56
Horizontal Datum: Geocentric Datum of Australia 1994

© Copyright Moreton Bay Regional Council 2015

DISCLAIMER: Moreton Bay Regional Council supplies this map under the following conditions:- Mapping details are supplied from information contained in the Council's records which may have been furnished to the Council by other persons. Moreton Bay Regional Council gives no warranty or guarantee of any kind, expressed, implied, or statutory, to the correctness or accuracy of the map details or the degree of compliance with any Council standards in this matter. Persons making decisions with financial or legal implications must not rely upon the map details shown on this plan for the purpose of determining whether any particular facts or circumstances exist and the Moreton Bay Regional Council (and its officers and agents) expressly disclaims responsibility for any loss or damage suffered as a result of placing reliance upon this information.

DCDB is reproduced with the permission of the State of Queensland

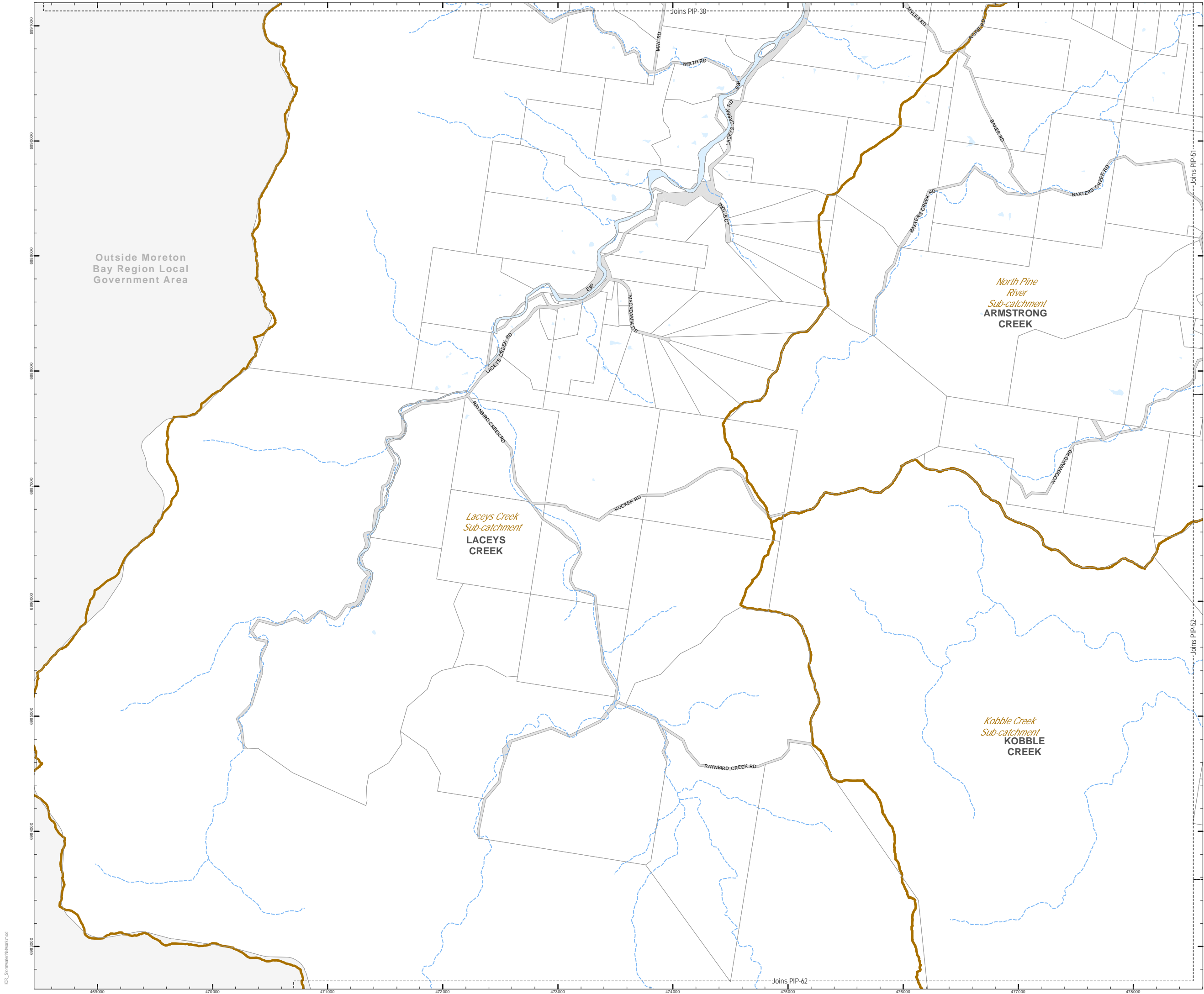


**ICR-46 SW
ICR Map**

Published 5:27:09 PM, Tuesday 15 June 2015

ICR_StormwaterNetwork.mxd

Please Note: Do Not Print using "Page Scaling: Fit to Printable Area", this will distort the scale of the map and impacts quality of text and linework. Please print using setup of A3 paper size and Landscape orientation, with "Page Scaling: None", and you will not see this message.



INFRASTRUCTURE CHARGES RESOLUTION STORMWATER NETWORK

Carto_DCDB_May2015

Waterways

Waterbody

Stormwater Sub-catchments

Stormwater Quantity

▼

 Crossing Upgrade

●

 Future Detention Basin

■

 Bank Stabilisation

 Future Stormwater Works

Stormwater Quality

■

 Constructed Wetlands

■

 WSUD Retrofit

■

 Priority Revegetation Works

Infrastructure Charges Resolution Version 15 June 2015

N

04008001,200

Metres

SCALE (A3): 1:30,000

Date Produced: 16 June 2015

Projection: Map Grid of Australia, Zone 56

Horizontal Datum: Geocentric Datum of Australia 1994

© Copyright Moreton Bay Regional Council 2015

DISCLAIMER: Moreton Bay Regional Council supplies this map under the following conditions:- Mapping details are supplied from information contained in the Council's records which may have been furnished to the Council by other persons. Moreton Bay Regional Council gives no warranty or guarantee of any kind, expressed, implied, or statutory, to the correctness or accuracy of the map details or the degree of compliance with any Council standards in this matter. Persons making decisions with financial or legal implications must not rely upon the map details shown on this plan for the purpose of determining whether any particular facts or circumstances exist and the Moreton Bay Regional Council (and its officers and agents) expressly disclaims responsibility for any loss or damage suffered as a result of placing reliance upon this information.

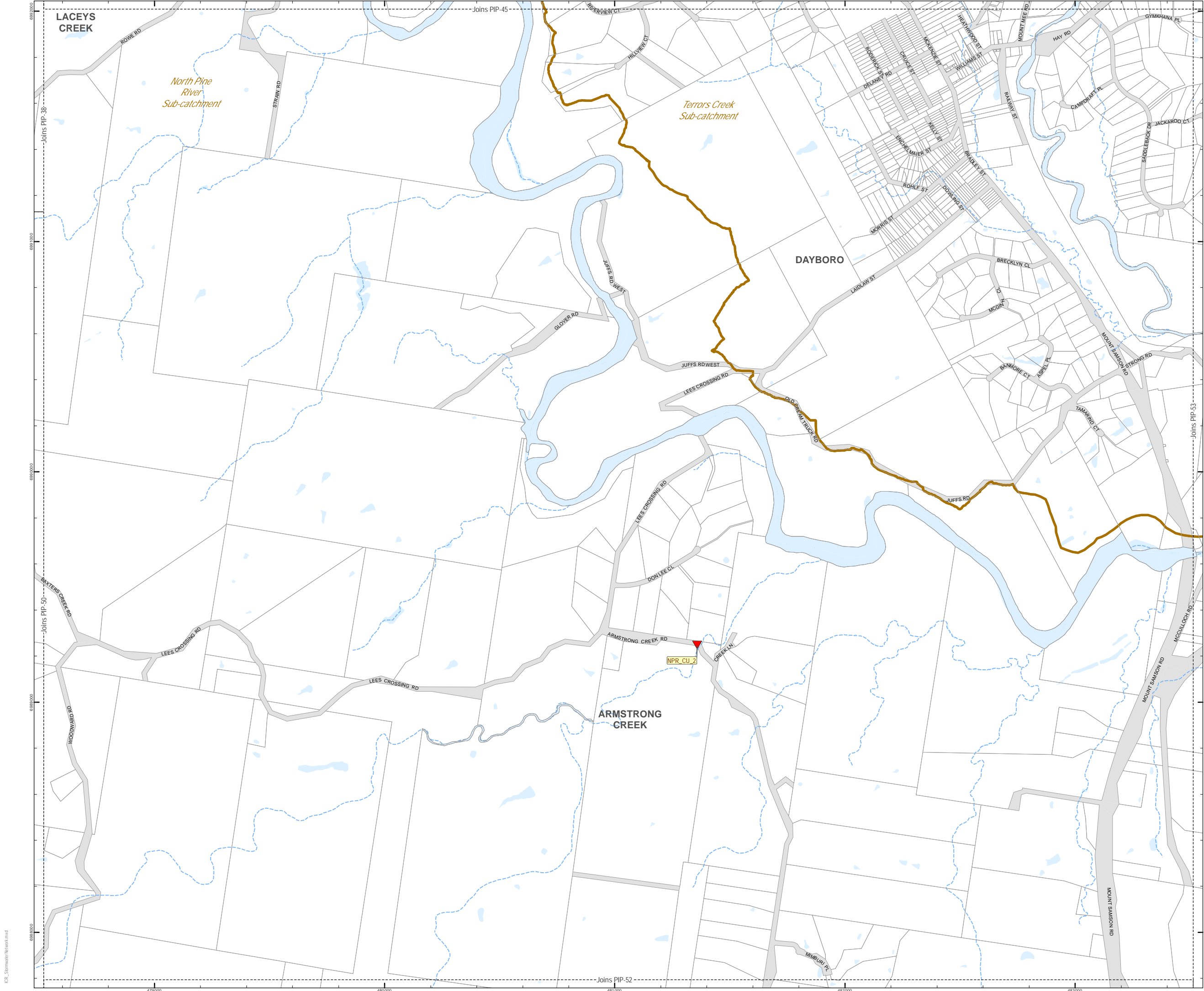
DCDB is reproduced with the permission of the State of Queensland


SUNSHINE COAST REGION
CORAL SEA
SOMERSET REGION
MORETON BAY REGION
BRIISBANE CITY
MORETON BAY

**ICR-50 SW
ICR Map**

ICR_StormwaterNetwork.mxd

Please Note: Do Not Print using "Page Scaling: Fit to Printable Area", this will distort the scale of the map and impacts quality of text and linework. Please print using setup of A3 paper size and Landscape orientation, with "Page Scaling: None", and you will not see this message.





INFRASTRUCTURE CHARGES RESOLUTION STORMWATER NETWORK

Carto_DCDB_May2015

Waterways

Waterbody

Stormwater Sub-catchments

Stormwater Quantity

Crossing Upgrade

Future Detention Basin

Bank Stabilisation

Future Stormwater Works

Stormwater Quality

Constructed Wetlands

WSUD Retrofit

Priority Revegetation Works

0

200

400

600

Metres

N

SCALE (A3): 1:15,000

Date Produced: 16 June 2015

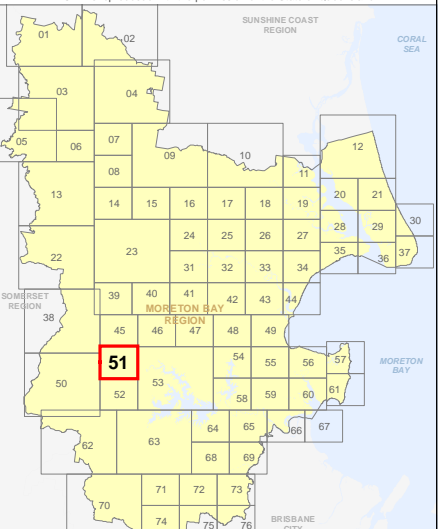
Projection: Map Grid of Australia, Zone 56

Horizontal Datum: Geocentric Datum of Australia 1994

© Copyright Moreton Bay Regional Council 2015

DISCLAIMER: Moreton Bay Regional Council supplies this map under the following conditions:- Mapping details are supplied from information contained in the Council's records which may have been furnished to the Council by other persons. Moreton Bay Regional Council gives no warranty or guarantee of any kind, expressed, implied, or statutory, to the correctness or accuracy of the map details or the degree of compliance with any Council standards in this matter. Persons making decisions with financial or legal implications must not rely upon the map details shown on this plan for the purpose of determining whether any particular facts or circumstances exist and the Moreton Bay Regional Council (and its officers and agents) expressly disclaims responsibility for any loss or damage suffered as a result of placing reliance upon this information.

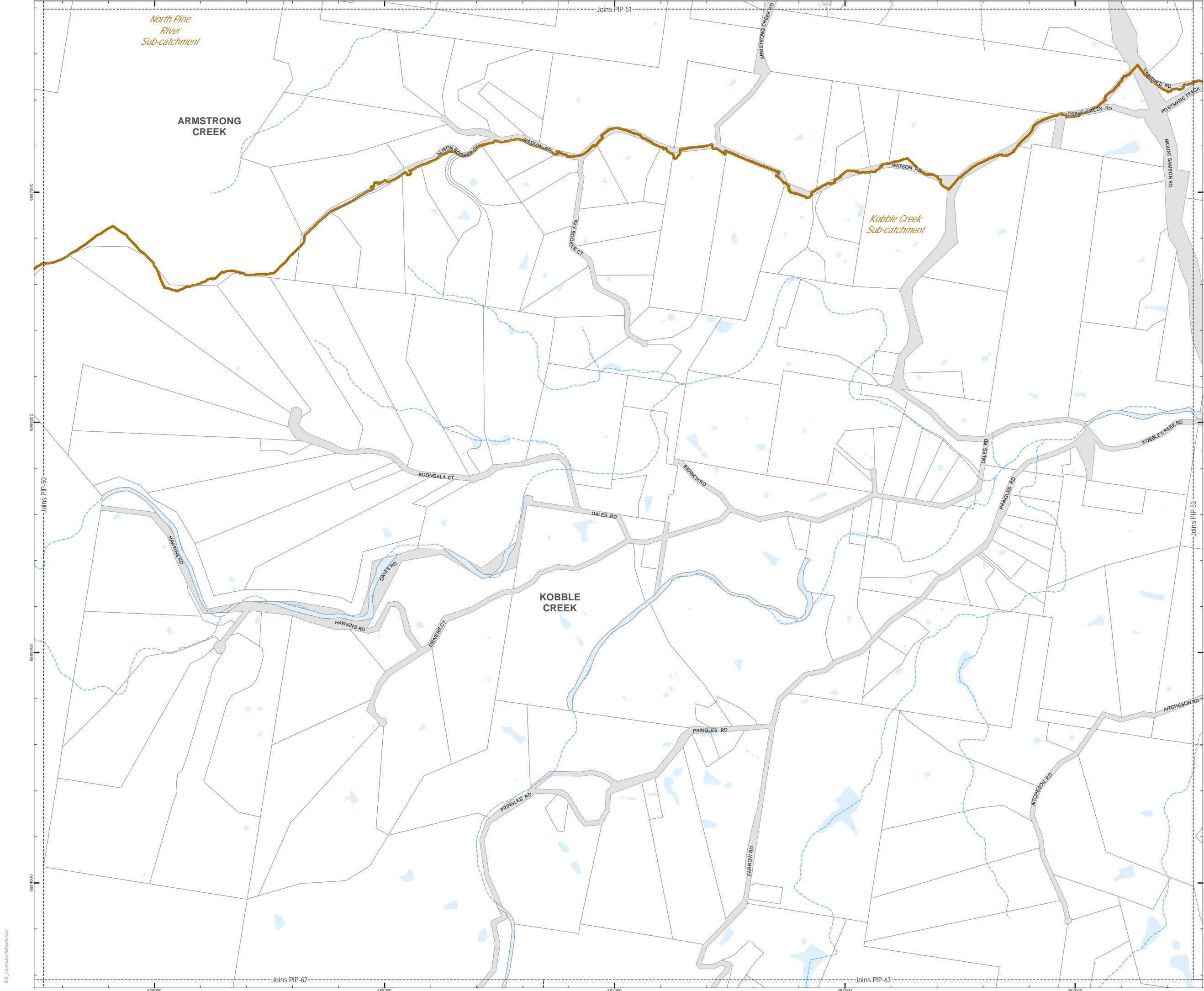
DCDB is reproduced with the permission of the State of Queensland




ICR-51 SW

ICR Map

Please Note: Do Not Print using "Page Scaling: Fit to Printable Area", this will distort the scale of the map and impacts quality of text and linework. Please print using setup of A3 paper size and Landscape orientation, with "Page Scaling: None", and you will not see this message.





INFRASTRUCTURE CHARGES RESOLUTION STORMWATER NETWORK

Carto_DCDDB_May2015

Waterways

Waterbody

Stormwater Sub-catchments

Stormwater Quantity

Crossing Upgrade

Future Detention Basin

Bank Stabilisation

Future Stormwater Works

Stormwater Quality

Constructed Wetlands

WSUD Retrofit

Priority Revegetation Works

0200400600Metres

SCALE (A3): 1:15,000

Date Produced: 16 June 2015

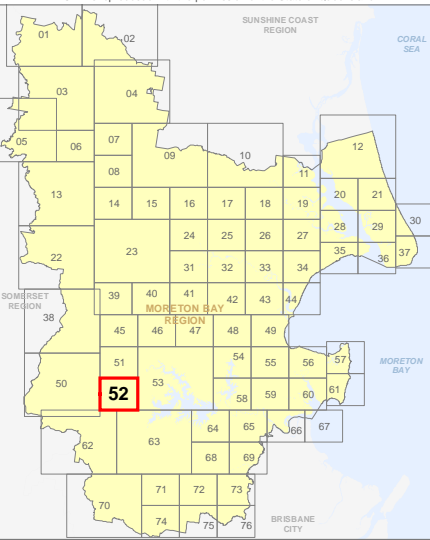
Projection: Map Grid of Australia, Zone 56

Horizontal Datum: Geocentric Datum of Australia 1994

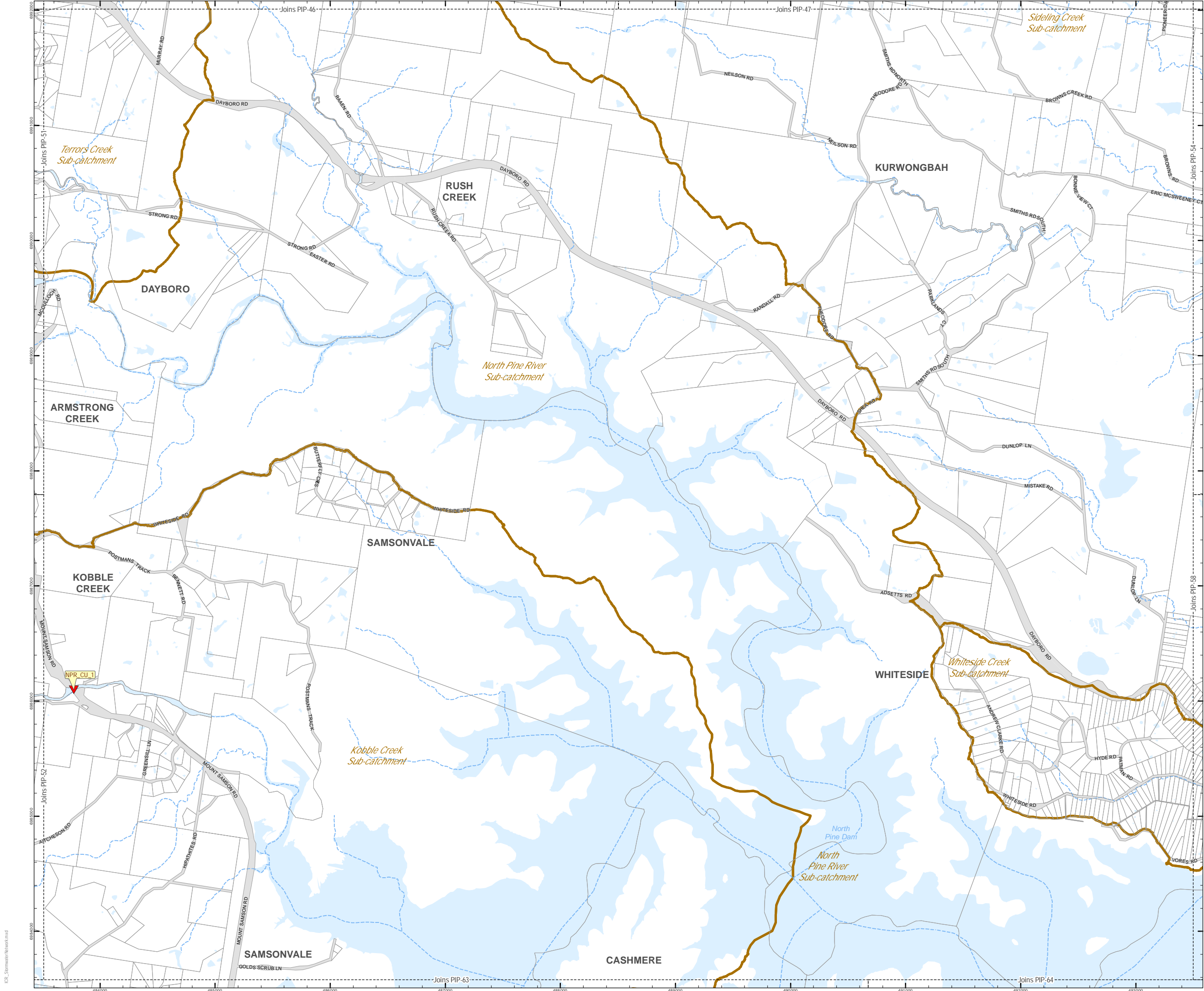
© Copyright Moreton Bay Regional Council 2015

DISCLAIMER: Moreton Bay Regional Council supplies this map under the following conditions:- Mapping details are supplied from information contained in the Council's records which may have been furnished to the Council by other persons. Moreton Bay Regional Council gives no warranty or guarantee of any kind, expressed, implied, or statutory, to the correctness or accuracy of the map details or the degree of compliance with any Council standards in this matter. Persons making decisions with financial or legal implications must not rely upon the map details shown on this plan for the purpose of determining whether any particular facts or circumstances exist and the Moreton Bay Regional Council (and its officers and agents) expressly disclaims responsibility for any loss or damage suffered as a result of placing reliance upon this information.

DCDB is reproduced with the permission of the State of Queensland



ICR-52 SW
ICR Map



INFRASTRUCTURE CHARGES RESOLUTION
STORMWATER NETWORK

- Carto_DCDB_May2015
- Waterways
- Waterbody
- Stormwater Sub-catchments

Stormwater Quantity

- Crossing Upgrade
- Future Detention Basin
- Bank Stabilisation
- Future Stormwater Works

Stormwater Quality

- Constructed Wetlands
- WSUD Retrofit
- Priority Revegetation Works

Infrastructure Charges Resolution
Version 15 June 2015

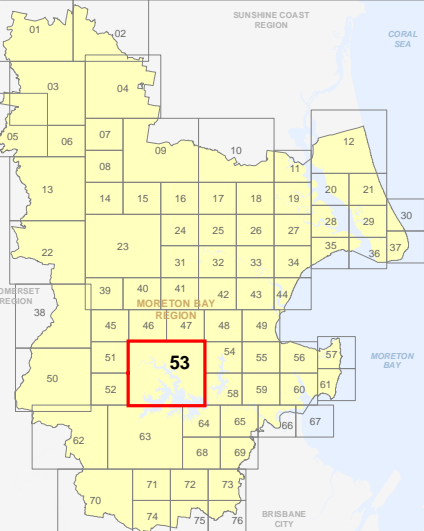
0 400 800 1,200 Metres



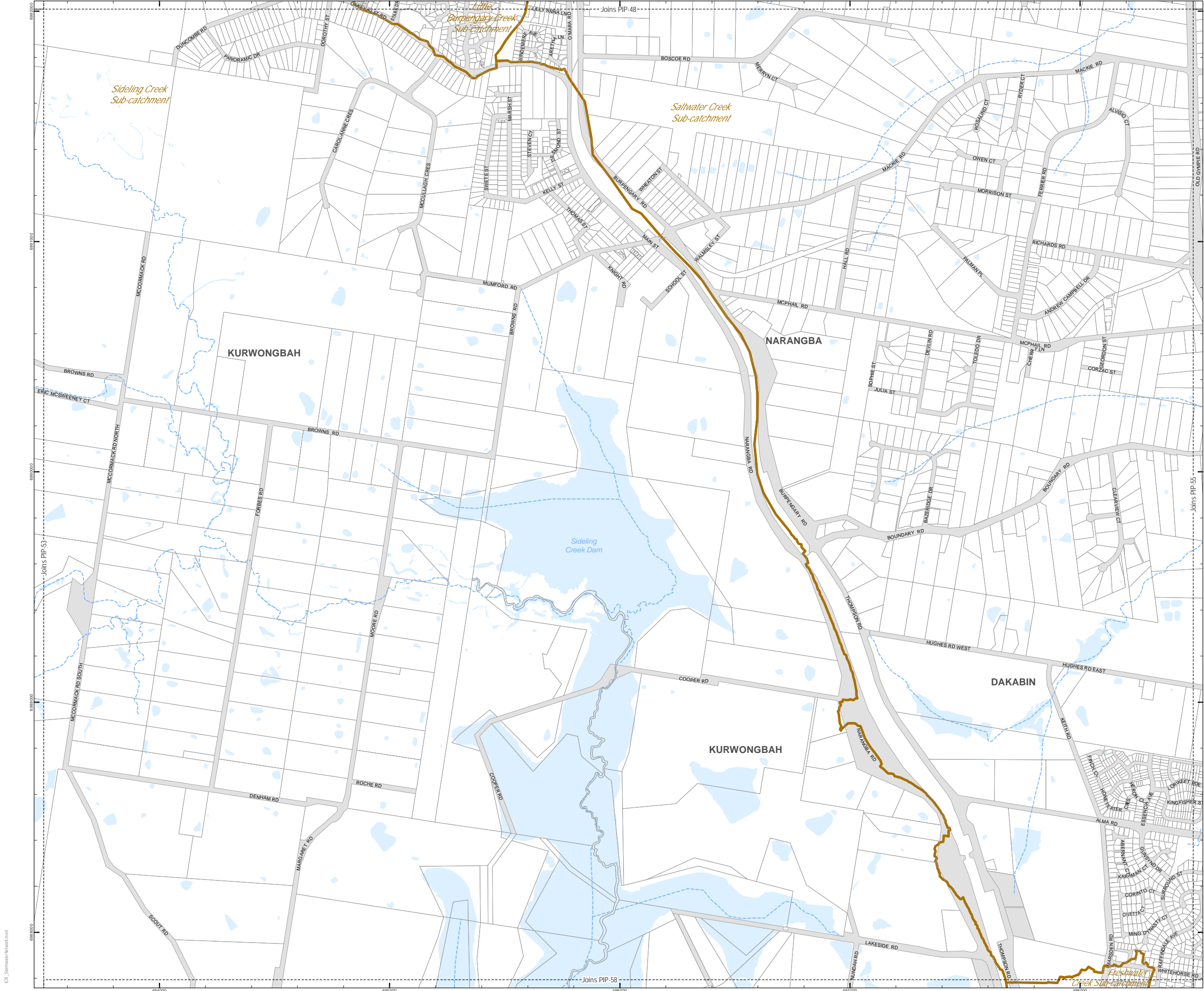
SCALE (A3): 1:30,000

Date Produced: 16 June 2015
Projection: Map Grid of Australia, Zone 56
Horizontal Datum: Geocentric Datum of Australia 1994

© Copyright Moreton Bay Regional Council 2015
DISCLAIMER: Moreton Bay Regional Council supplies this map under the following conditions:- Mapping details are supplied from information contained in the Council's records which may have been furnished to the Council by other persons. Moreton Bay Regional Council gives no warranty or guarantee of any kind, expressed, implied, or statutory, to the correctness or accuracy of the map details or the degree of compliance with any Council standards in this matter. Persons making decisions with financial or legal implications must not rely upon the map details shown on this plan for the purpose of determining whether any particular facts or circumstances exist and the Moreton Bay Regional Council (and its officers and agents) expressly disclaims responsibility for any loss or damage suffered as a result of placing reliance upon this information.
DCDB is reproduced with the permission of the State of Queensland



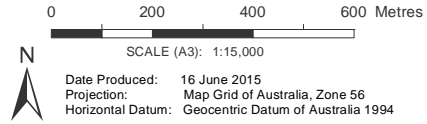
ICR-53 SW
ICR Map



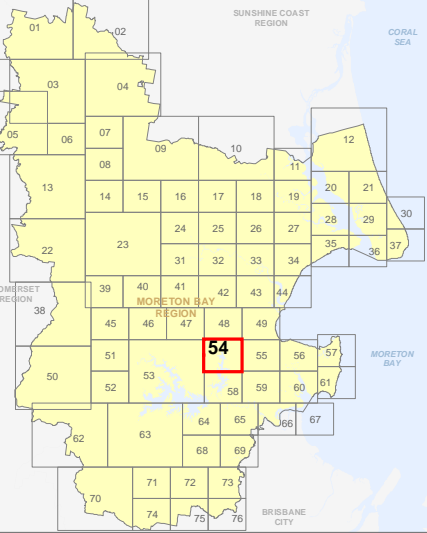
INFRASTRUCTURE CHARGES RESOLUTION
STORMWATER NETWORK

- Carto_DCDB_May2015
- Waterways
- Waterbody
- Stormwater Sub-catchments
- Stormwater Quantity
 - Crossing Upgrade
 - Future Detention Basin
 - Bank Stabilisation
- Future Stormwater Works
- Stormwater Quality
 - Constructed Wetlands
 - WSUD Retrofit
 - Priority Revegetation Works

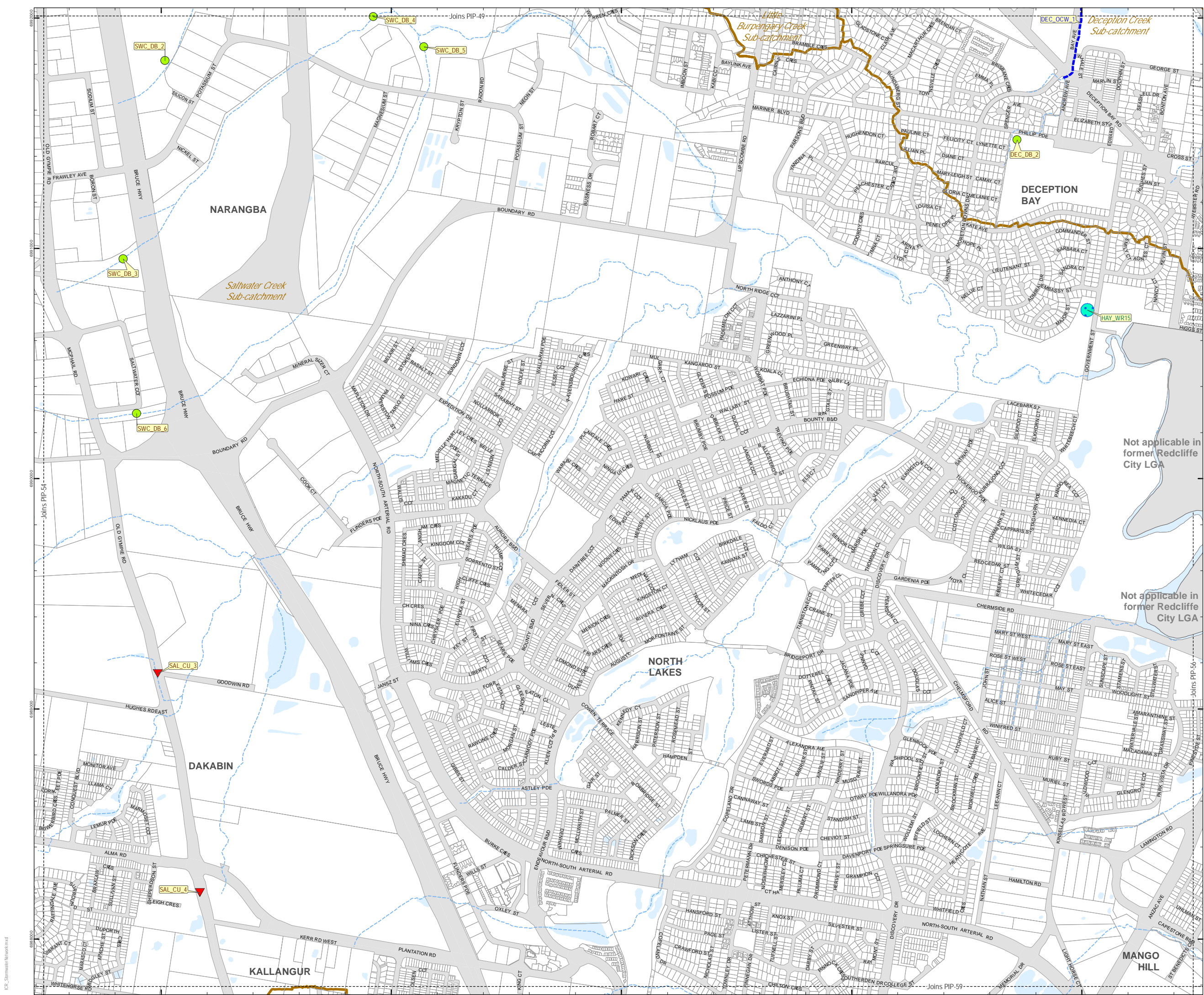
Infrastructure Charges Resolution
Version 15 June 2015



© Copyright Moreton Bay Regional Council 2015
DISCLAIMER: Moreton Bay Regional Council supplies this map under the following conditions:- Mapping details are supplied from information contained in the Council's records which may have been furnished to the Council by other persons. Moreton Bay Regional Council gives no warranty or guarantee of any kind, expressed, implied, or statutory, to the correctness or accuracy of the map details or the degree of compliance with any Council standards in this matter. Persons making decisions with financial or legal implications must not rely upon the map details shown on this plan for the purpose of determining whether any particular facts or circumstances exist and the Moreton Bay Regional Council (and its officers and agents) expressly disclaims responsibility for any loss or damage suffered as a result of placing reliance upon this information.
DCDB is reproduced with the permission of the State of Queensland



ICR-54 SW
ICR Map



INFRASTRUCTURE CHARGES RESOLUTION STORMWATER NETWORK

- Former Redcliffe LGA
- Carto_DCDB_May2015
- Waterways
- Waterbody
- Stormwater Sub-catchments

Stormwater Quantity

- Crossing Upgrade
- Future Detention Basin
- Bank Stabilisation
- Future Stormwater Works

Stormwater Quality

- Constructed Wetlands
- WSUD Retrofit
- Priority Revegetation Works

Infrastructure Charges Resolution Version 15 June 2015

0 200 400 600 Metres

SCALE (A3): 1:15,000

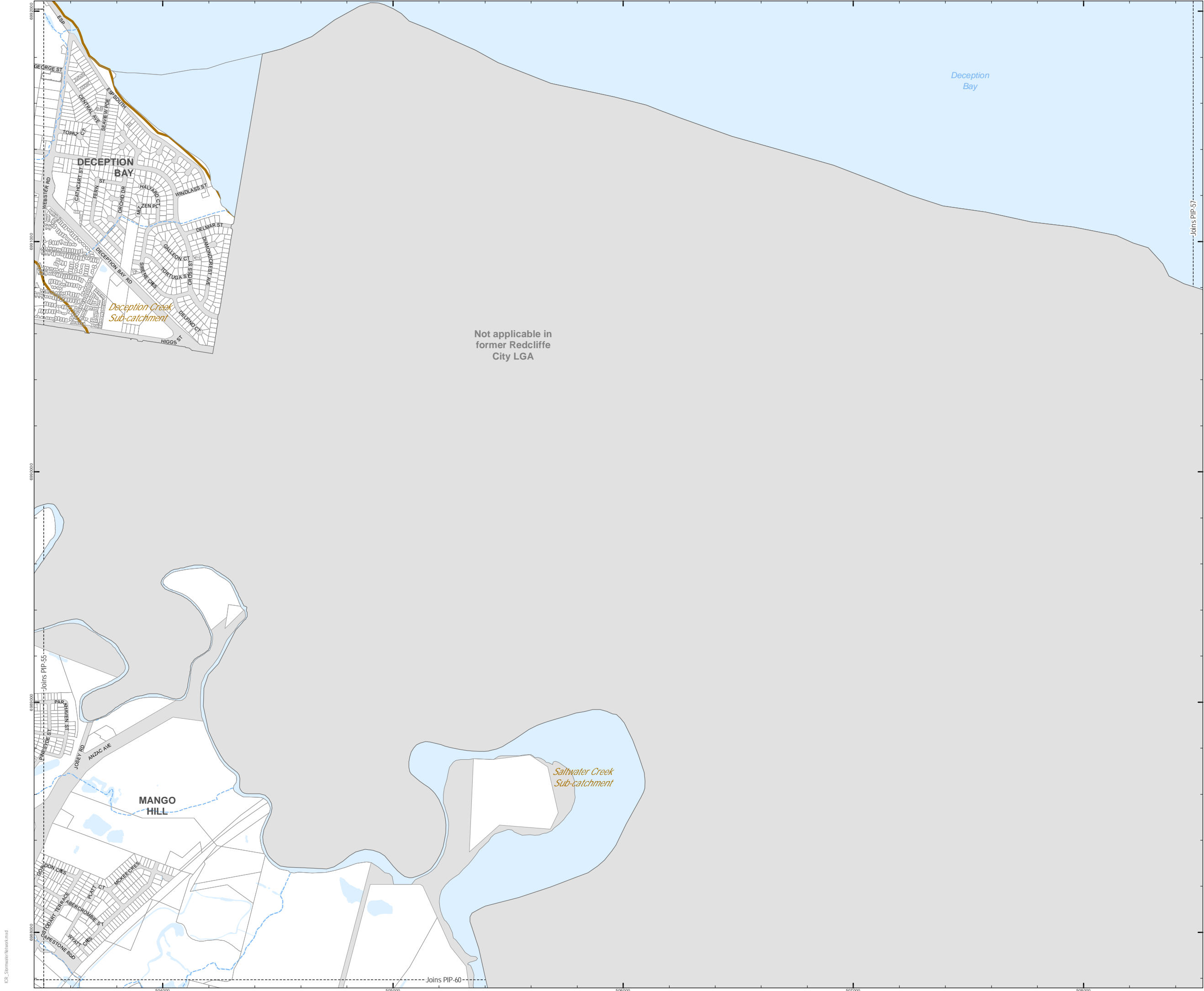
Date Produced: 16 June 2015
Projection: Map Grid of Australia, Zone 56
Horizontal Datum: Geocentric Datum of Australia 1994

© Copyright Moreton Bay Regional Council 2015

DISCLAIMER: Moreton Bay Regional Council supplies this map under the following conditions:- Mapping details are supplied from information contained in the Council's records which may have been furnished to the Council by other persons. Moreton Bay Regional Council gives no warranty or guarantee of any kind, expressed, implied, or statutory, to the correctness or accuracy of the map details or the degree of compliance with any Council standards in this matter. Persons making decisions with financial or legal implications must not rely upon the map details shown on this plan for the purpose of determining whether any particular facts or circumstances exist and the Moreton Bay Regional Council (and its officers and agents) expressly disclaims responsibility for any loss or damage suffered as a result of placing reliance upon this information.

DCDB is reproduced with the permission of the State of Queensland

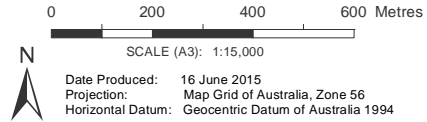
ICR-55 SW
ICR Map



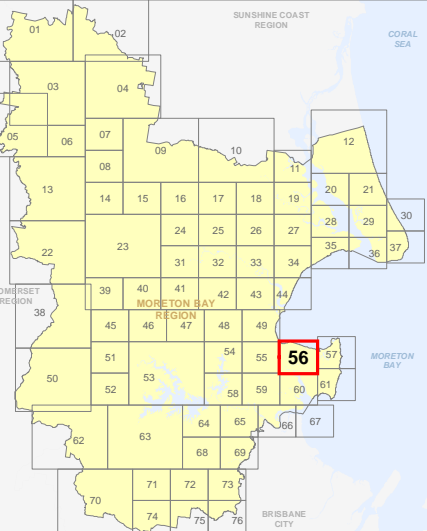
INFRASTRUCTURE CHARGES RESOLUTION
STORMWATER NETWORK

- Former Redcliffe LGA
- Carto_DCDB_May2015
- Waterways
- Waterbody
- Stormwater Sub-catchments
- Stormwater Quantity
 - Crossing Upgrade
 - Future Detention Basin
 - Bank Stabilisation
 - Future Stormwater Works
- Stormwater Quality
 - Constructed Wetlands
 - WSUD Retrofit
 - Priority Revegetation Works

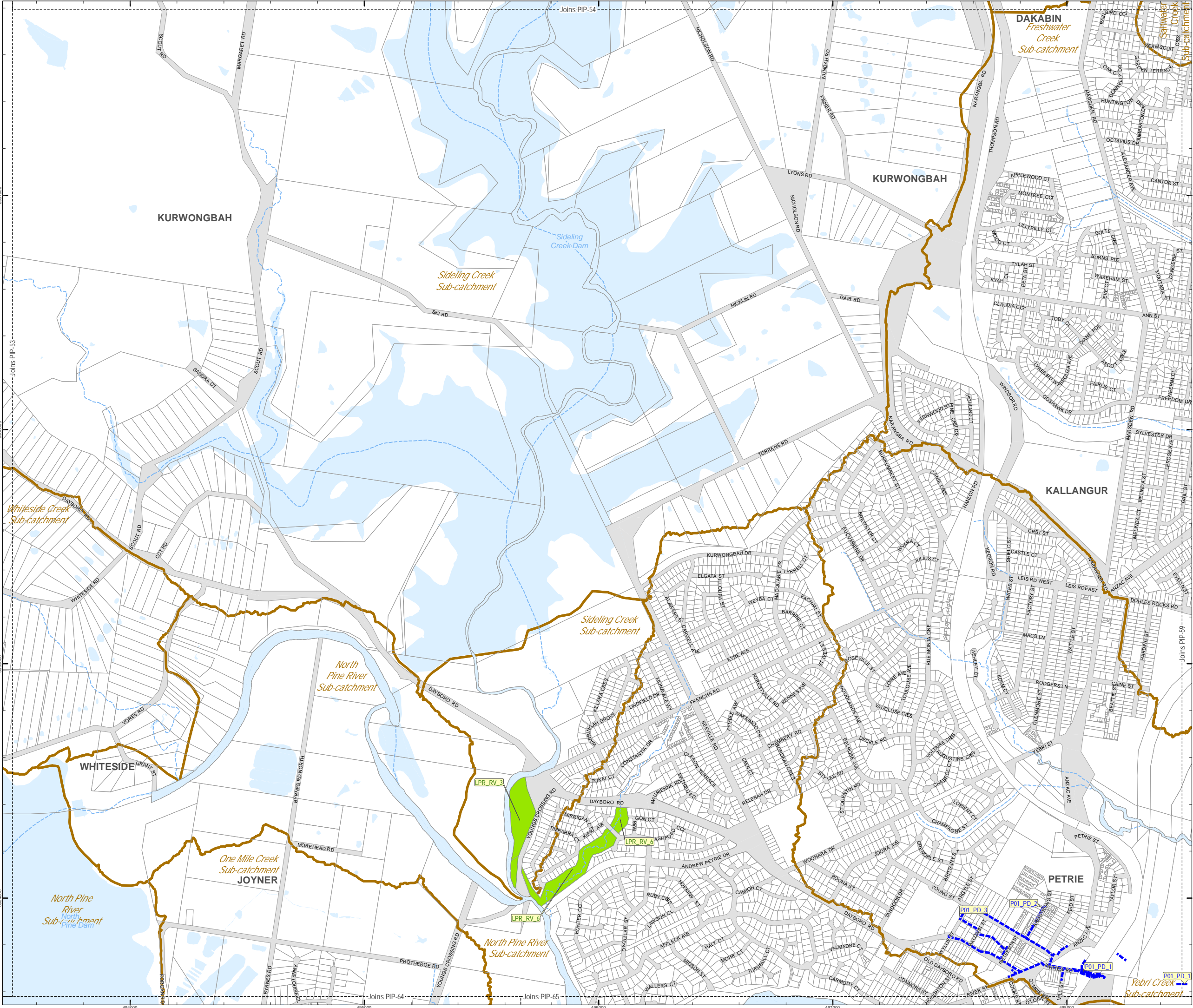
Infrastructure Charges Resolution
Version 15 June 2015



© Copyright Moreton Bay Regional Council 2015
DISCLAIMER: Moreton Bay Regional Council supplies this map under the following conditions:- Mapping details are supplied from information contained in the Council's records which may have been furnished to the Council by other persons. Moreton Bay Regional Council gives no warranty or guarantee of any kind, expressed, implied, or statutory, to the correctness or accuracy of the map details or the degree of compliance with any Council standards in this matter. Persons making decisions with financial or legal implications must not rely upon the map details shown on this plan for the purpose of determining whether any particular facts or circumstances exist and the Moreton Bay Regional Council (and its officers and agents) expressly disclaims responsibility for any loss or damage suffered as a result of placing reliance upon this information.
DCDB is reproduced with the permission of the State of Queensland



ICR-56 SW
ICR Map



INFRASTRUCTURE CHARGES RESOLUTION
STORMWATER NETWORK

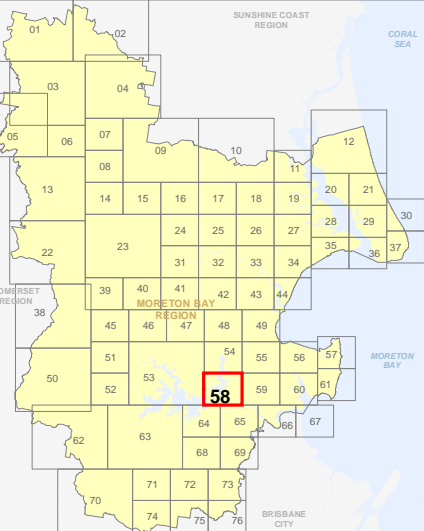
- Carto_DCDB_May2015
- Waterways
- Waterbody
- Stormwater Sub-catchments
- Stormwater Quantity
 - Crossing Upgrade
 - Future Detention Basin
 - Bank Stabilisation
- Future Stormwater Works
- Stormwater Quality
 - Constructed Wetlands
 - WSUD Retrofit
 - Priority Revegetation Works

Infrastructure Charges Resolution
Version 15 June 2015

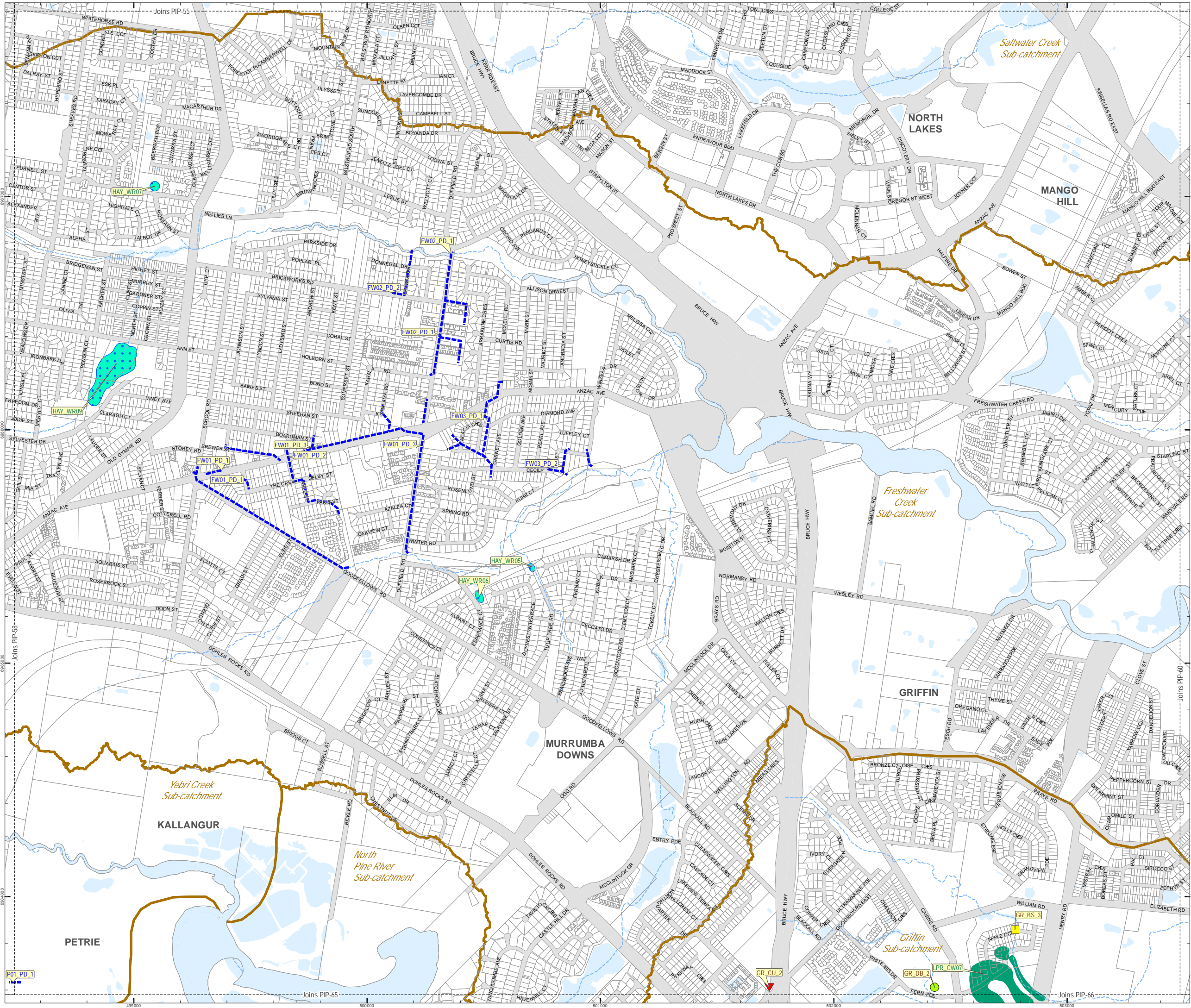
0 200 400 600 Metres

SCALE (A3): 1:15,000
Date Produced: 16 June 2015
Projection: Map Grid of Australia, Zone 56
Horizontal Datum: Geocentric Datum of Australia 1994

© Copyright Moreton Bay Regional Council 2015
DISCLAIMER: Moreton Bay Regional Council supplies this map under the following conditions:- Mapping details are supplied from information contained in the Council's records which may have been furnished to the Council by other persons. Moreton Bay Regional Council gives no warranty or guarantee of any kind, expressed, implied, or statutory, to the correctness or accuracy of the map details or the degree of compliance with any Council standards in this matter. Persons making decisions with financial or legal implications must not rely upon the map details shown on this plan for the purpose of determining whether any particular facts or circumstances exist and the Moreton Bay Regional Council (and its officers and agents) expressly disclaims responsibility for any loss or damage suffered as a result of placing reliance upon this information.
DCDB is reproduced with the permission of the State of Queensland



ICR-58 SW
ICR Map



INFRASTRUCTURE CHARGES RESOLUTION
STORMWATER NETWORK

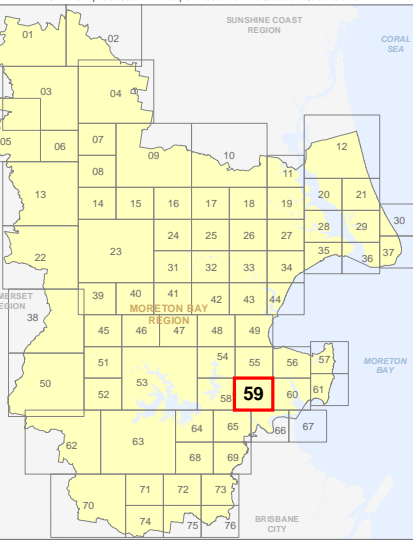
- Carto_DCDB_May2015
- Waterways
- Waterbody
- Stormwater Sub-catchments
- Stormwater Quantity
 - Crossing Upgrade
 - Future Detention Basin
 - Bank Stabilisation
- Future Stormwater Works
- Stormwater Quality
 - Constructed Wetlands
 - WSUD Retrofit
 - Priority Revegetation Works

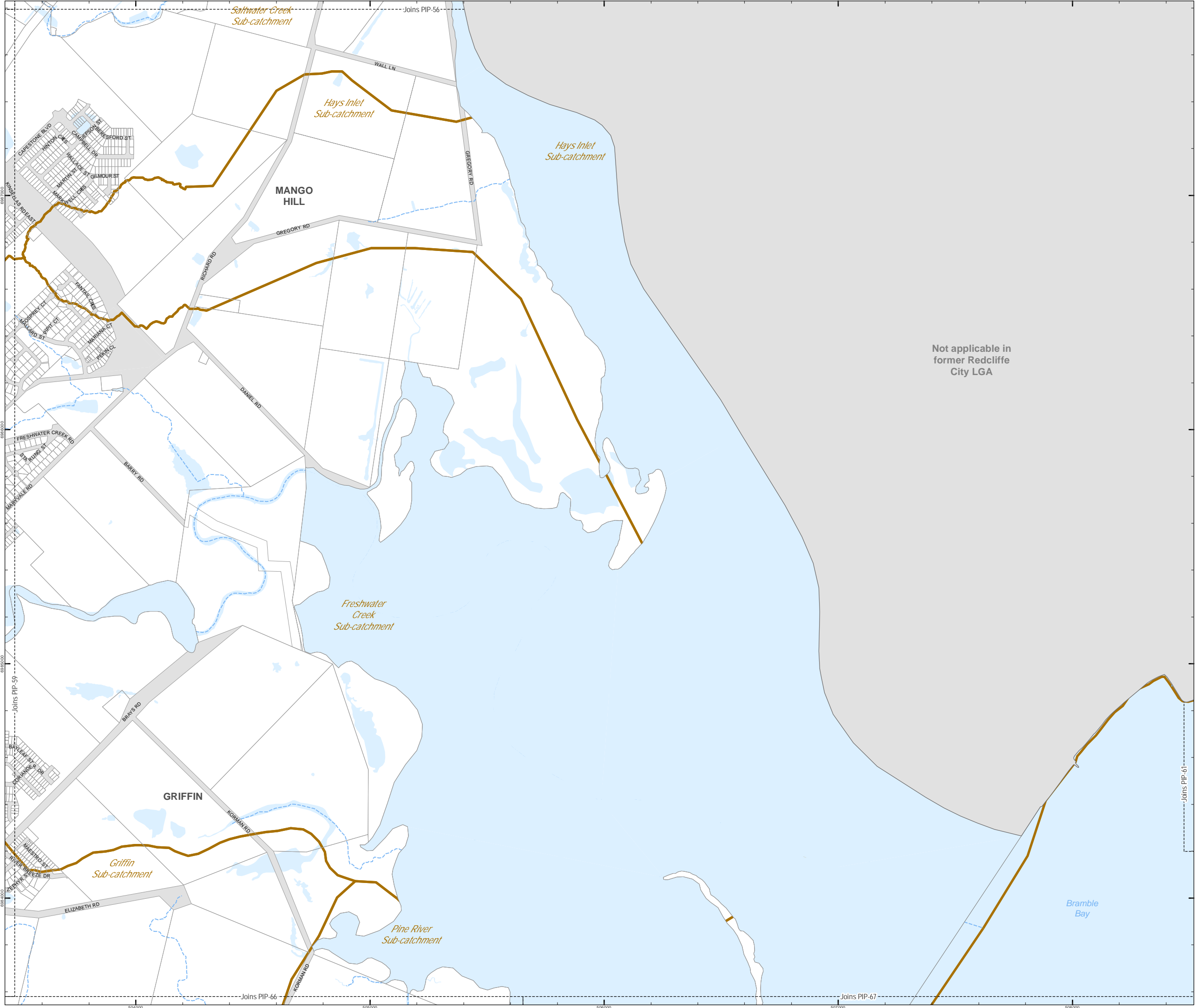
Infrastructure Charges Resolution
Version 15 June 2015



SCALE (A3): 1:15,000
Date Produced: 16 June 2015
Projection: Map Grid of Australia, Zone 56
Horizontal Datum: Geocentric Datum of Australia 1994

© Copyright Moreton Bay Regional Council 2015
DISCLAIMER: Moreton Bay Regional Council supplies this map under the following conditions:- Mapping details are supplied from information contained in the Council's records which may have been furnished to the Council by other persons. Moreton Bay Regional Council gives no warranty or guarantee of any kind, expressed, implied, or statutory, to the correctness or accuracy of the map details or the degree of compliance with any Council standards in this matter. Persons making decisions with financial or legal implications must not rely upon the map details shown on this plan for the purpose of determining whether any particular facts or circumstances exist and the Moreton Bay Regional Council (and its officers and agents) expressly disclaims responsibility for any loss or damage suffered as a result of placing reliance upon this information.
DCDB is reproduced with the permission of the State of Queensland





INFRASTRUCTURE CHARGES RESOLUTION
STORMWATER NETWORK

- Former Redcliffe LGA
- Carto_DCDB_May2015

- Waterways
- Waterbody

- Stormwater Sub-catchments

Stormwater Quantity

- Crossing Upgrade
- Future Detention Basin
- Bank Stabilisation
- Future Stormwater Works

Stormwater Quality

- Constructed Wetlands
- WSUD Retrofit
- Priority Revegetation Works

Infrastructure Charges Resolution
Version 15 June 2015

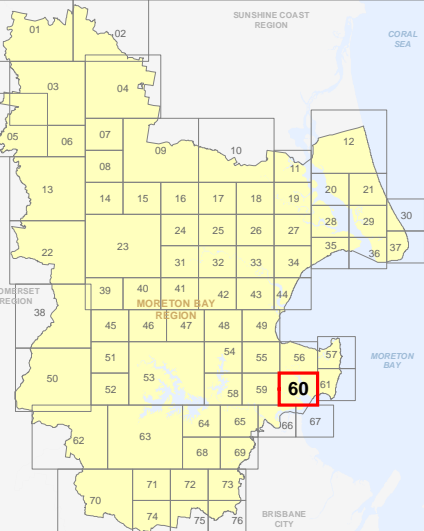
0 200 400 600 Metres



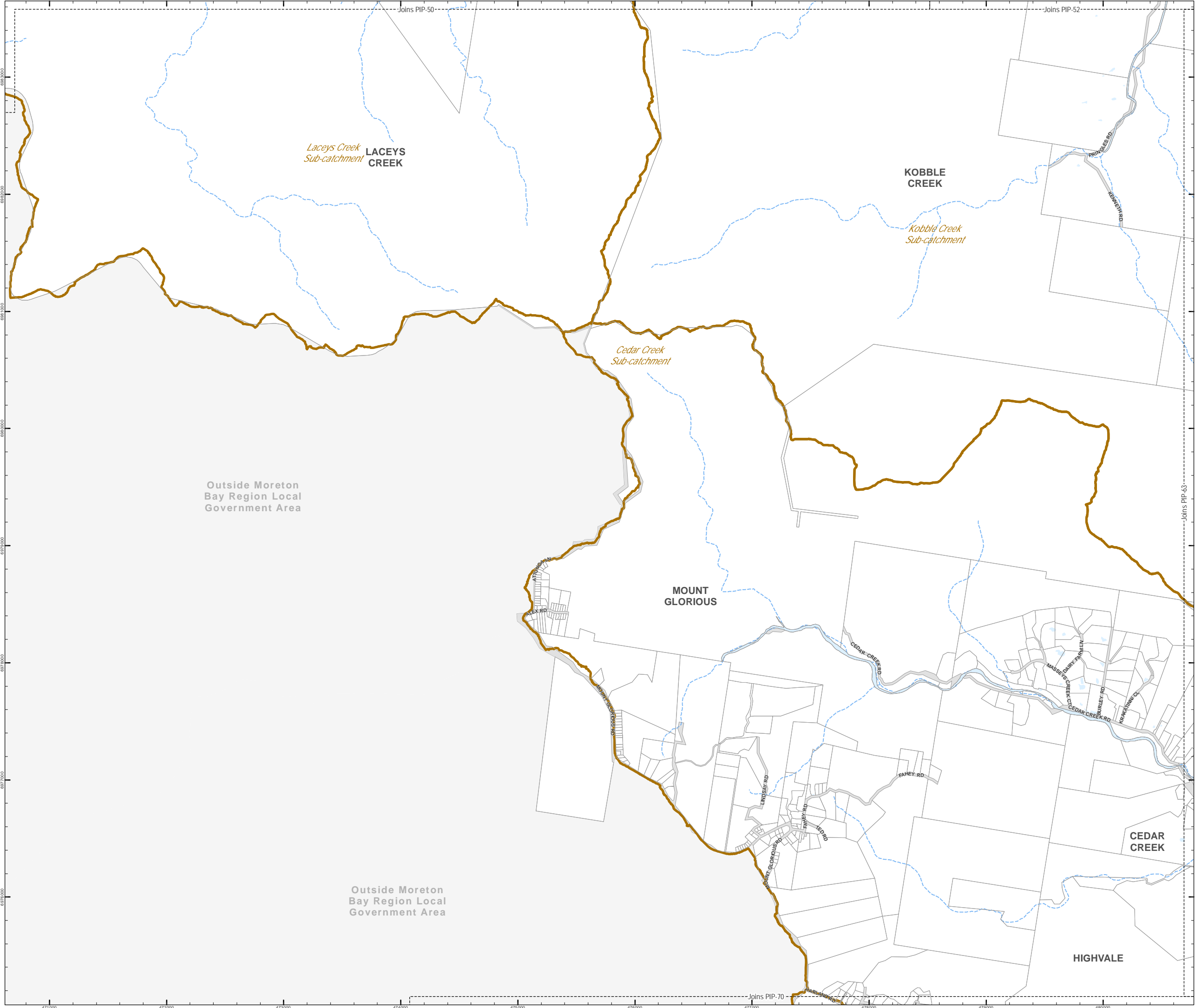
SCALE (A3): 1:15,000

Date Produced: 16 June 2015
Projection: Map Grid of Australia, Zone 56
Horizontal Datum: Geocentric Datum of Australia 1994

© Copyright Moreton Bay Regional Council 2015
DISCLAIMER: Moreton Bay Regional Council supplies this map under the following conditions:- Mapping details are supplied from information contained in the Council's records which may have been furnished to the Council by other persons. Moreton Bay Regional Council gives no warranty or guarantee of any kind, expressed, implied, or statutory, to the correctness or accuracy of the map details or the degree of compliance with any Council standards in this matter. Persons making decisions with financial or legal implications must not rely upon the map details shown on this plan for the purpose of determining whether any particular facts or circumstances exist and the Moreton Bay Regional Council (and its officers and agents) expressly disclaims responsibility for any loss or damage suffered as a result of placing reliance upon this information.
DCDB is reproduced with the permission of the State of Queensland



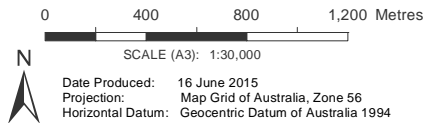
ICR-60 SW
ICR Map



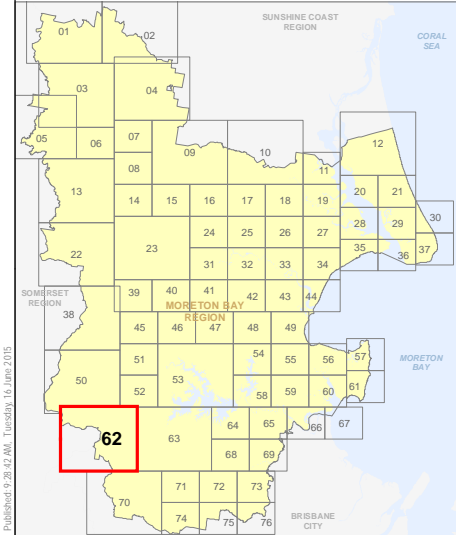
INFRASTRUCTURE CHARGES RESOLUTION
STORMWATER NETWORK

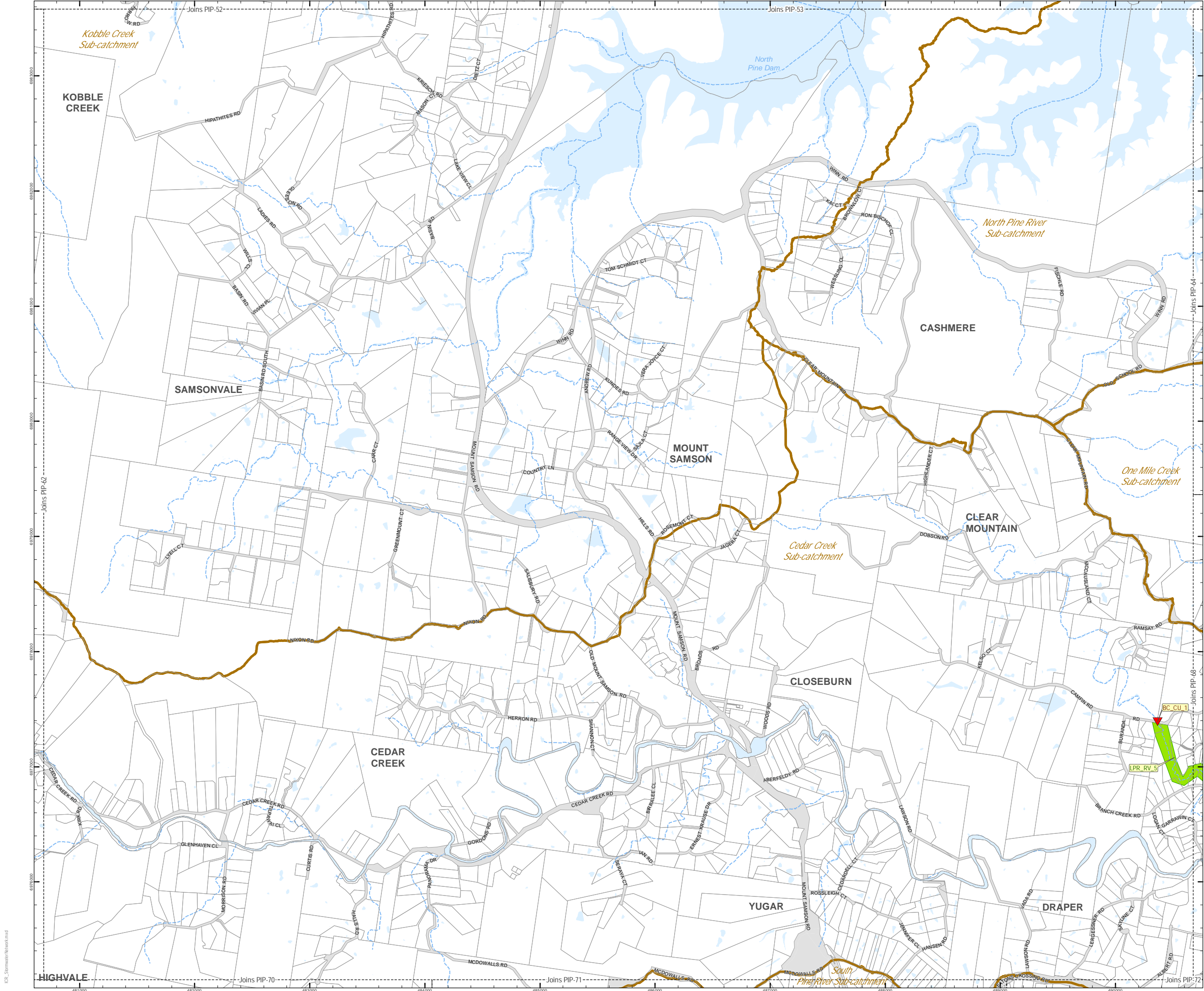
- Carto_DCDB_May2015
- Waterways
- Waterbody
- Stormwater Sub-catchments
- Stormwater Quantity
 - Crossing Upgrade
 - Future Detention Basin
 - Bank Stabilisation
- Future Stormwater Works
- Stormwater Quality
 - Constructed Wetlands
 - WSUD Retrofit
 - Priority Revegetation Works

Infrastructure Charges Resolution
Version 15 June 2015



© Copyright Moreton Bay Regional Council 2015
DISCLAIMER: Moreton Bay Regional Council supplies this map under the following conditions:- Mapping details are supplied from information contained in the Council's records which may have been furnished to the Council by other persons. Moreton Bay Regional Council gives no warranty or guarantee of any kind, expressed, implied, or statutory, to the correctness or accuracy of the map details or the degree of compliance with any Council standards in this matter. Persons making decisions with financial or legal implications must not rely upon the map details shown on this plan for the purpose of determining whether any particular facts or circumstances exist and the Moreton Bay Regional Council (and its officers and agents) expressly disclaims responsibility for any loss or damage suffered as a result of placing reliance upon this information.
DCDB is reproduced with the permission of the State of Queensland





INFRASTRUCTURE CHARGES RESOLUTION STORMWATER NETWORK

- Carto_DCDB_May2015
- Waterways
- Waterbody
- Stormwater Sub-catchments

Stormwater Quantity

- Crossing Upgrade
- Future Detention Basin
- Bank Stabilisation
- Future Stormwater Works

Stormwater Quality

- Constructed Wetlands
- WSUD Retrofit
- Priority Revegetation Works

Infrastructure Charges Resolution Version 15 June 2015

0 400 800 1,200 Metres

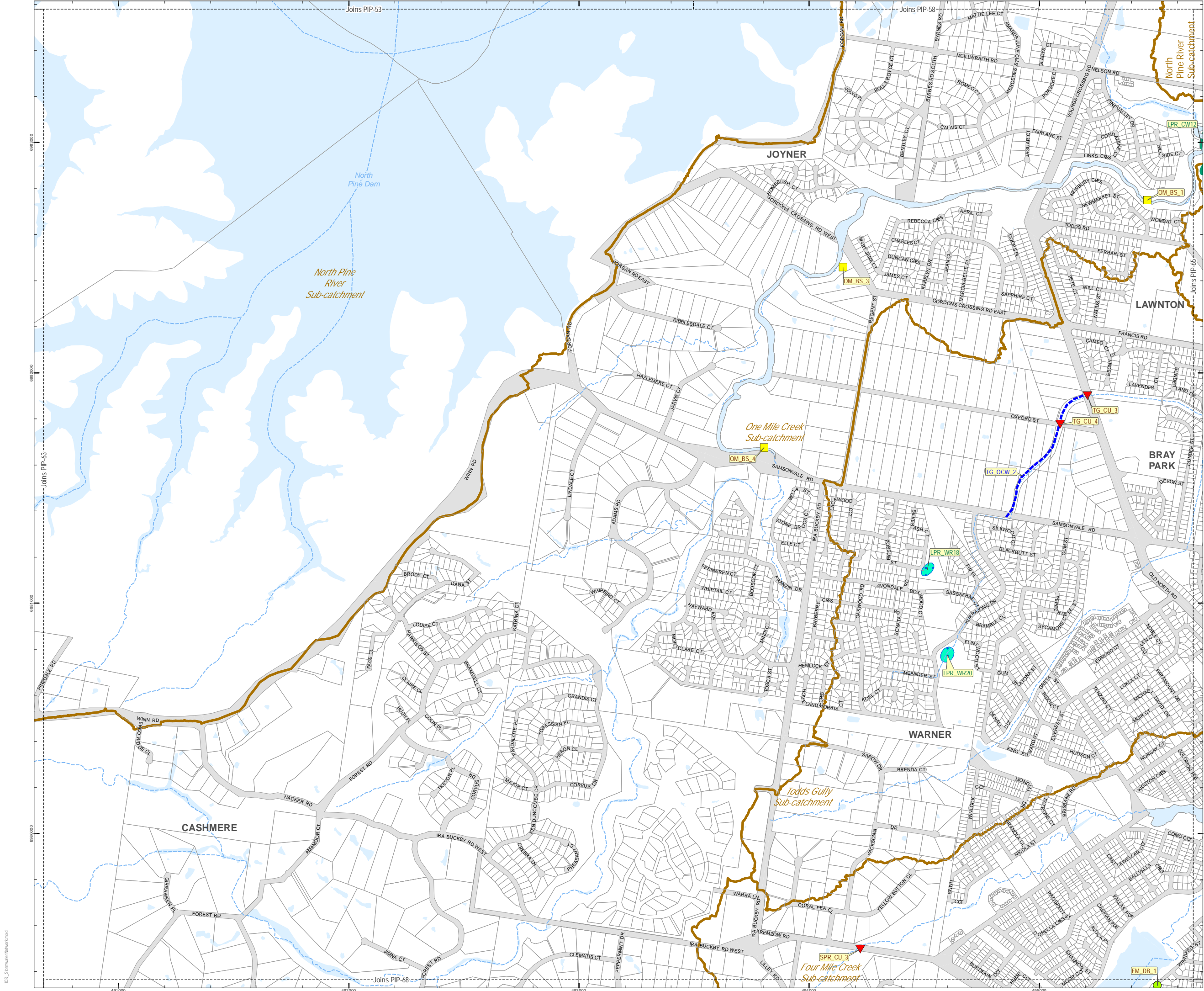
SCALE (A3): 1:30,000

N

Date Produced: 16 June 2015
Projection: Map Grid of Australia, Zone 56
Horizontal Datum: Geocentric Datum of Australia 1994

© Copyright Moreton Bay Regional Council 2015
DISCLAIMER: Moreton Bay Regional Council supplies this map under the following conditions:- Mapping details are supplied from information contained in the Council's records which may have been furnished to the Council by other persons. Moreton Bay Regional Council gives no warranty or guarantee of any kind, expressed, implied, or statutory, to the correctness or accuracy of the map details or the degree of compliance with any Council standards in this matter. Persons making decisions with financial or legal implications must not rely upon the map details shown on this plan for the purpose of determining whether any particular facts or circumstances exist and the Moreton Bay Regional Council (and its officers and agents) expressly disclaims responsibility for any loss or damage suffered as a result of placing reliance upon this information.
DCDB is reproduced with the permission of the State of Queensland

**ICR-63 SW
ICR Map**



INFRASTRUCTURE CHARGES RESOLUTION
STORMWATER NETWORK

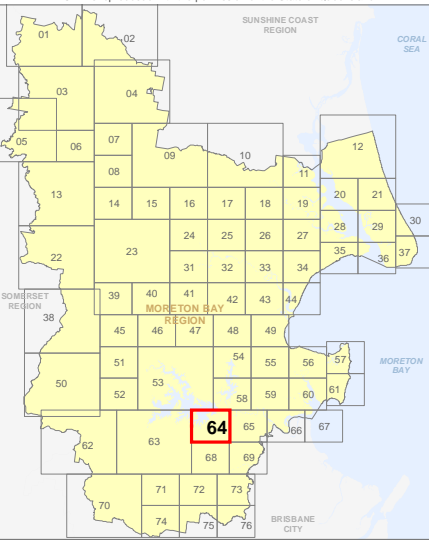
- Carto_DCDB_May2015
- Waterways
- Waterbody
- Stormwater Sub-catchments
- Stormwater Quantity
 - Crossing Upgrade
 - Future Detention Basin
 - Bank Stabilisation
- Future Stormwater Works
- Stormwater Quality
 - Constructed Wetlands
 - WSUD Retrofit
 - Priority Revegetation Works

Infrastructure Charges Resolution
Version 15 June 2015

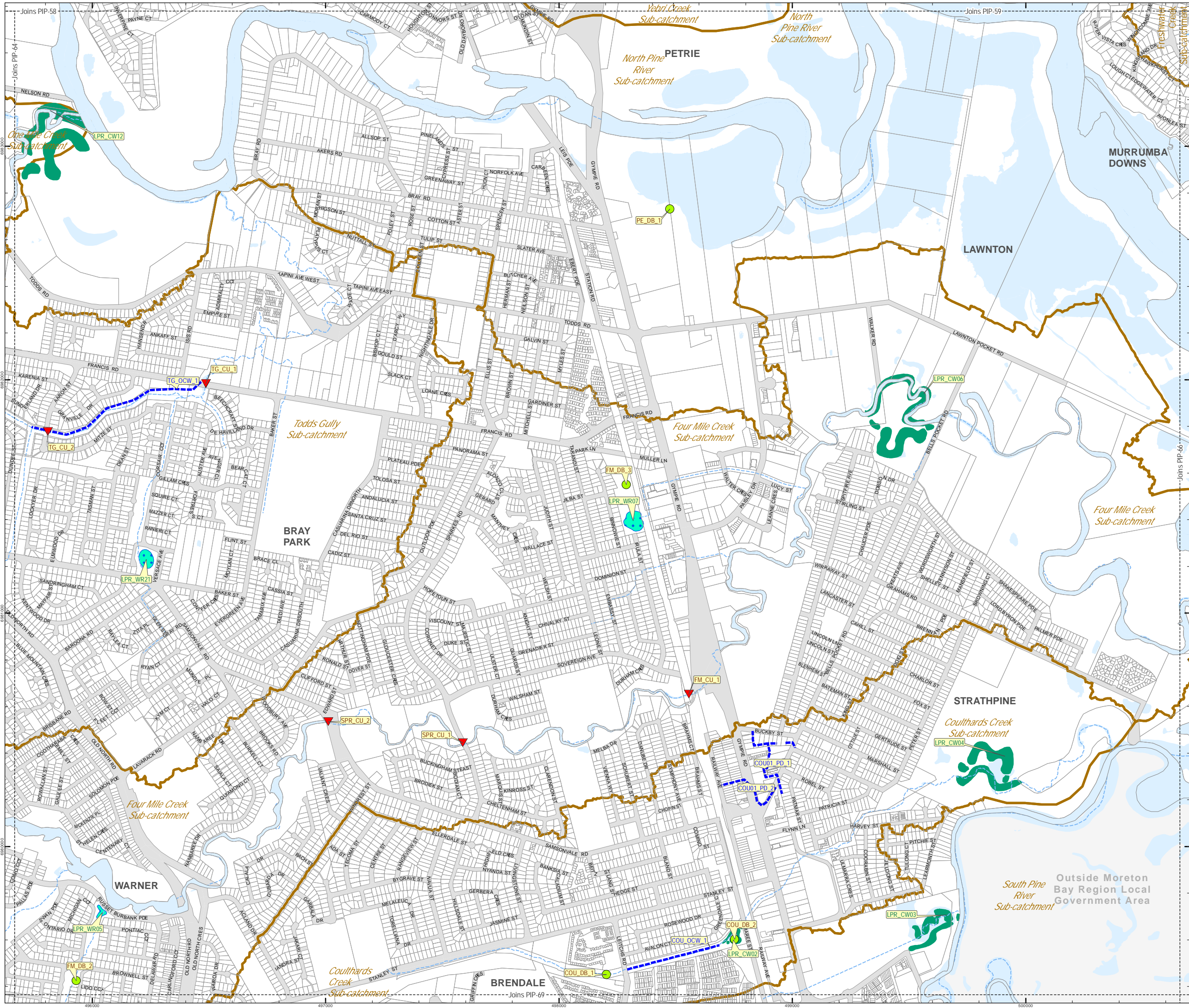
0 200 400 600 Metres

SCALE (A3): 1:15,000
Date Produced: 16 June 2015
Projection: Map Grid of Australia, Zone 56
Horizontal Datum: Geocentric Datum of Australia 1994

© Copyright Moreton Bay Regional Council 2015
DISCLAIMER: Moreton Bay Regional Council supplies this map under the following conditions:- Mapping details are supplied from information contained in the Council's records which may have been furnished to the Council by other persons. Moreton Bay Regional Council gives no warranty or guarantee of any kind, expressed, implied, or statutory, to the correctness or accuracy of the map details or the degree of compliance with any Council standards in this matter. Persons making decisions with financial or legal implications must not rely upon the map details shown on this plan for the purpose of determining whether any particular facts or circumstances exist and the Moreton Bay Regional Council (and its officers and agents) expressly disclaims responsibility for any loss or damage suffered as a result of placing reliance upon this information.
DCDB is reproduced with the permission of the State of Queensland



ICR-64 SW
ICR Map



INFRASTRUCTURE CHARGES RESOLUTION STORMWATER NETWORK

Carto_DCDB_May2015

Waterways

Waterbody

Stormwater Sub-catchments

Stormwater Quantity

- Crossing Upgrade
- Future Detention Basin
- Bank Stabilisation
- Future Stormwater Works

Stormwater Quality

- Constructed Wetlands
- WSUD Retrofit
- Priority Revegetation Works

Infrastructure Charges Resolution Version 15 June 2015

0 200 400 600 Metres

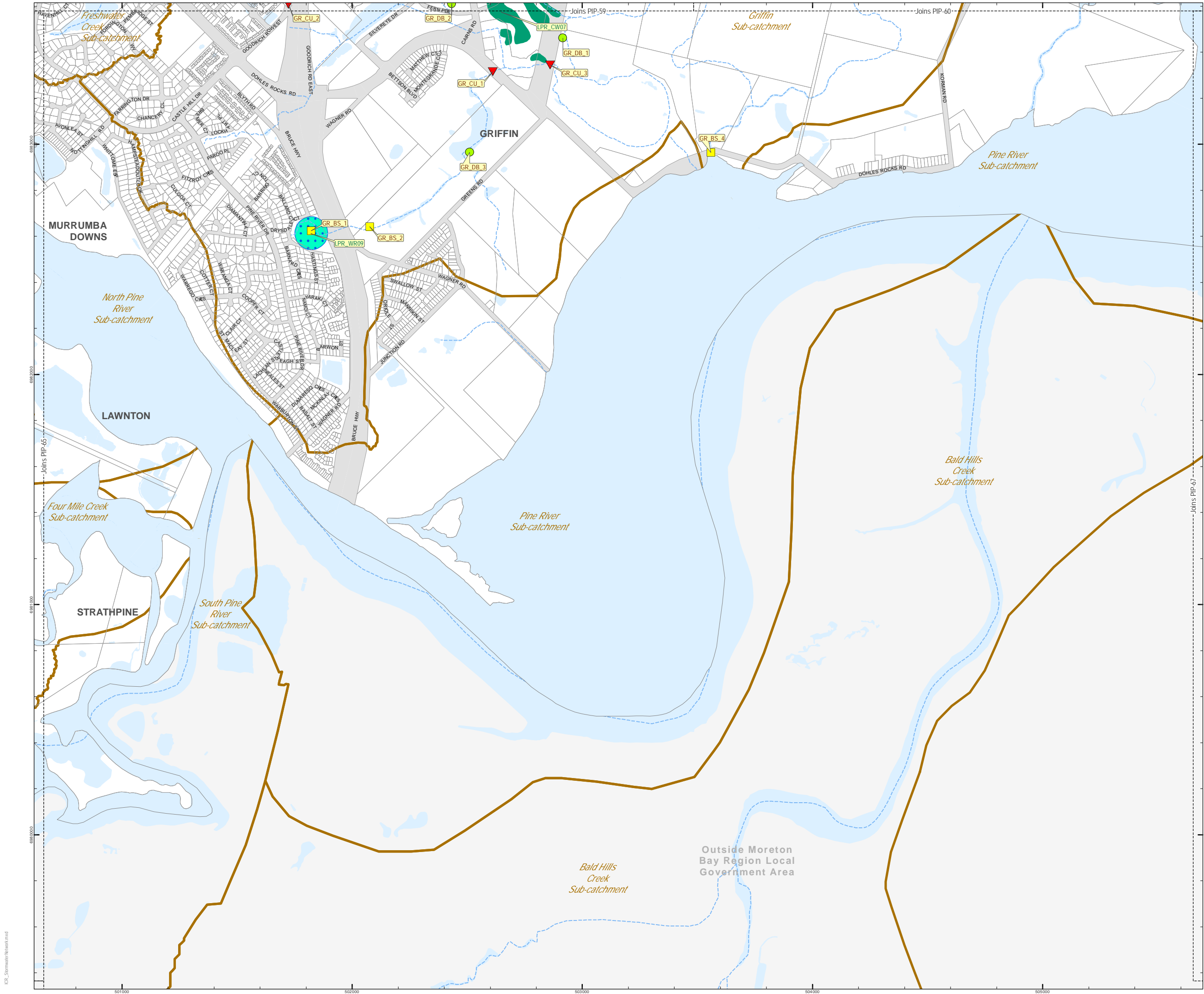
SCALE (A3): 1:15,000

Date Produced: 16 June 2015
Projection: Map Grid of Australia, Zone 56
Horizontal Datum: Geocentric Datum of Australia 1994

© Copyright Moreton Bay Regional Council 2015
DISCLAIMER: Moreton Bay Regional Council supplies this map under the following conditions:- Mapping details are supplied from information contained in the Council's records which may have been furnished to the Council by other persons. Moreton Bay Regional Council gives no warranty or guarantee of any kind, expressed, implied, or statutory, to the correctness or accuracy of the map details or the degree of compliance with any Council standards in this matter. Persons making decisions with financial or legal implications must not rely upon the map details shown on this plan for the purpose of determining whether any particular facts or circumstances exist and the Moreton Bay Regional Council (and its officers and agents) expressly disclaims responsibility for any loss or damage suffered as a result of placing reliance upon this information.
DCDB is reproduced with the permission of the State of Queensland

Published 2:29:18 AM, Tuesday 15 Jun 2015

**ICR-65 SW
ICR Map**



INFRASTRUCTURE CHARGES RESOLUTION STORMWATER NETWORK

Carto_DCDB_May2015

Waterways

Waterbody

Stormwater Sub-catchments

Stormwater Quantity

Crossing Upgrade

Future Detention Basin

Bank Stabilisation

Future Stormwater Works

Stormwater Quality

Constructed Wetlands

WSUD Retrofit

Priority Revegetation Works

0200400600

Metres

SCALE (A3): 1:15,000

N

Date Produced: 16 June 2015

Projection: Map Grid of Australia, Zone 56

Horizontal Datum: Geocentric Datum of Australia 1994

© Copyright Moreton Bay Regional Council 2015

DISCLAIMER: Moreton Bay Regional Council supplies this map under the following conditions:- Mapping details are supplied from information contained in the Council's records which may have been furnished to the Council by other persons. Moreton Bay Regional Council gives no warranty or guarantee of any kind, expressed, implied, or statutory, to the correctness or accuracy of the map details or the degree of compliance with any Council standards in this matter. Persons making decisions with financial or legal implications must not rely upon the map details shown on this plan for the purpose of determining whether any particular facts or circumstances exist and the Moreton Bay Regional Council (and its officers and agents) expressly disclaims responsibility for any loss or damage suffered as a result of placing reliance upon this information.

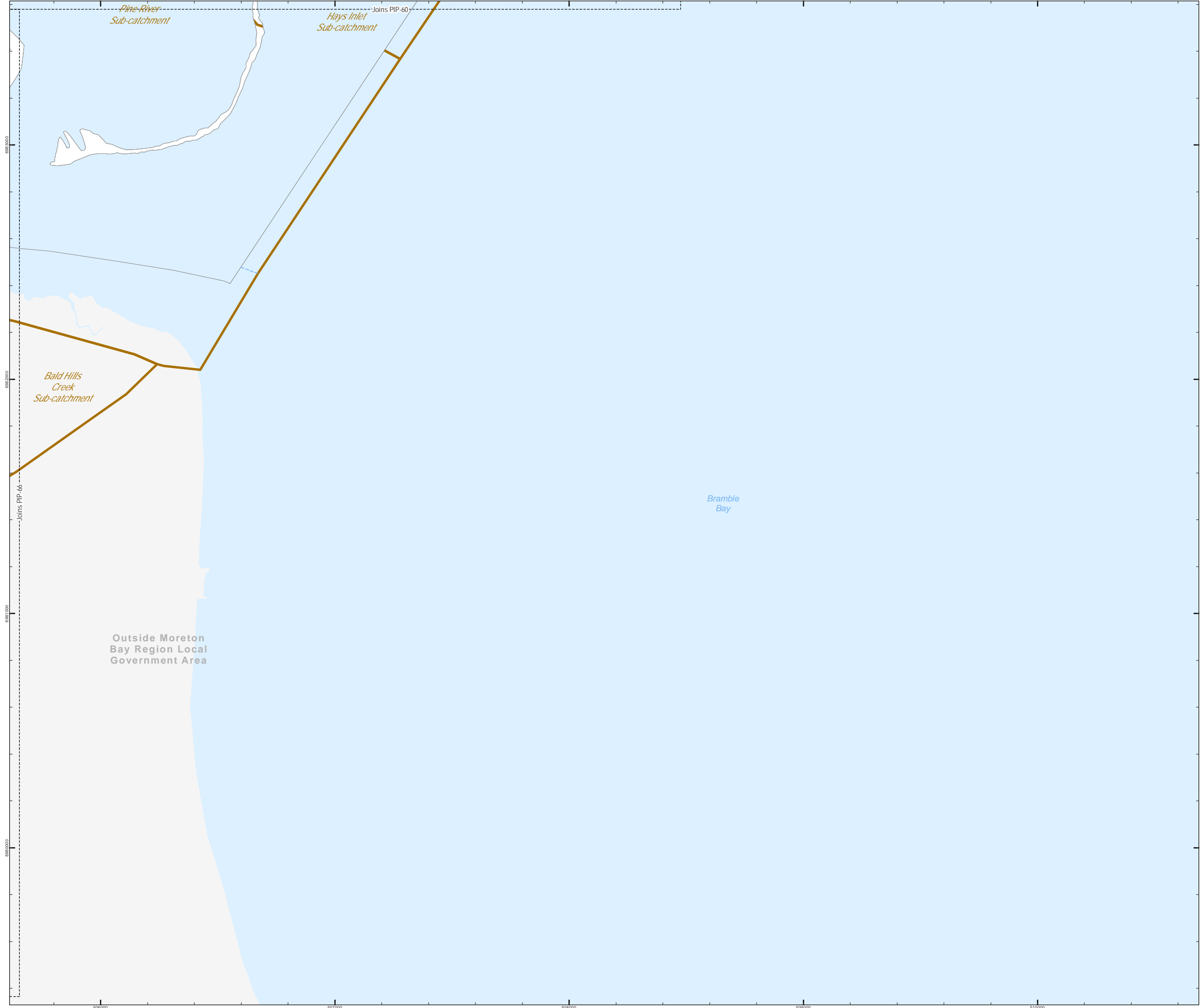
DCDB is reproduced with the permission of the State of Queensland

ICR-66 SW

ICR Map

ICR_StormwaterNetwork.mxd

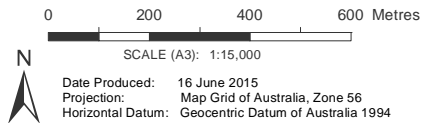
ICR_StormwaterNetwork.mxd



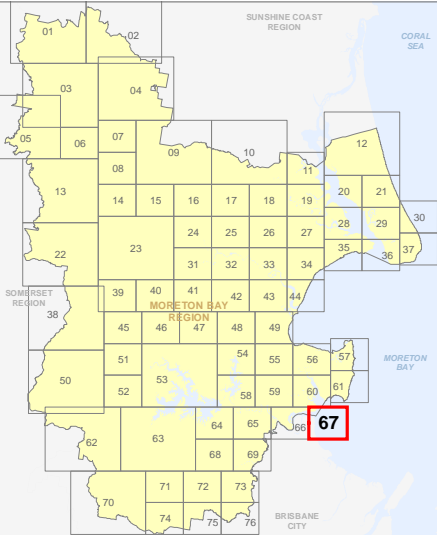
INFRASTRUCTURE CHARGES RESOLUTION STORMWATER NETWORK

- Carto_DCDB_May2015
- Waterways
- Waterbody
- Stormwater Sub-catchments
- Stormwater Quantity
 - Crossing Upgrade
 - Future Detention Basin
 - Bank Stabilisation
 - Future Stormwater Works
- Stormwater Quality
 - Constructed Wetlands
 - WSUD Retrofit
 - Priority Revegetation Works

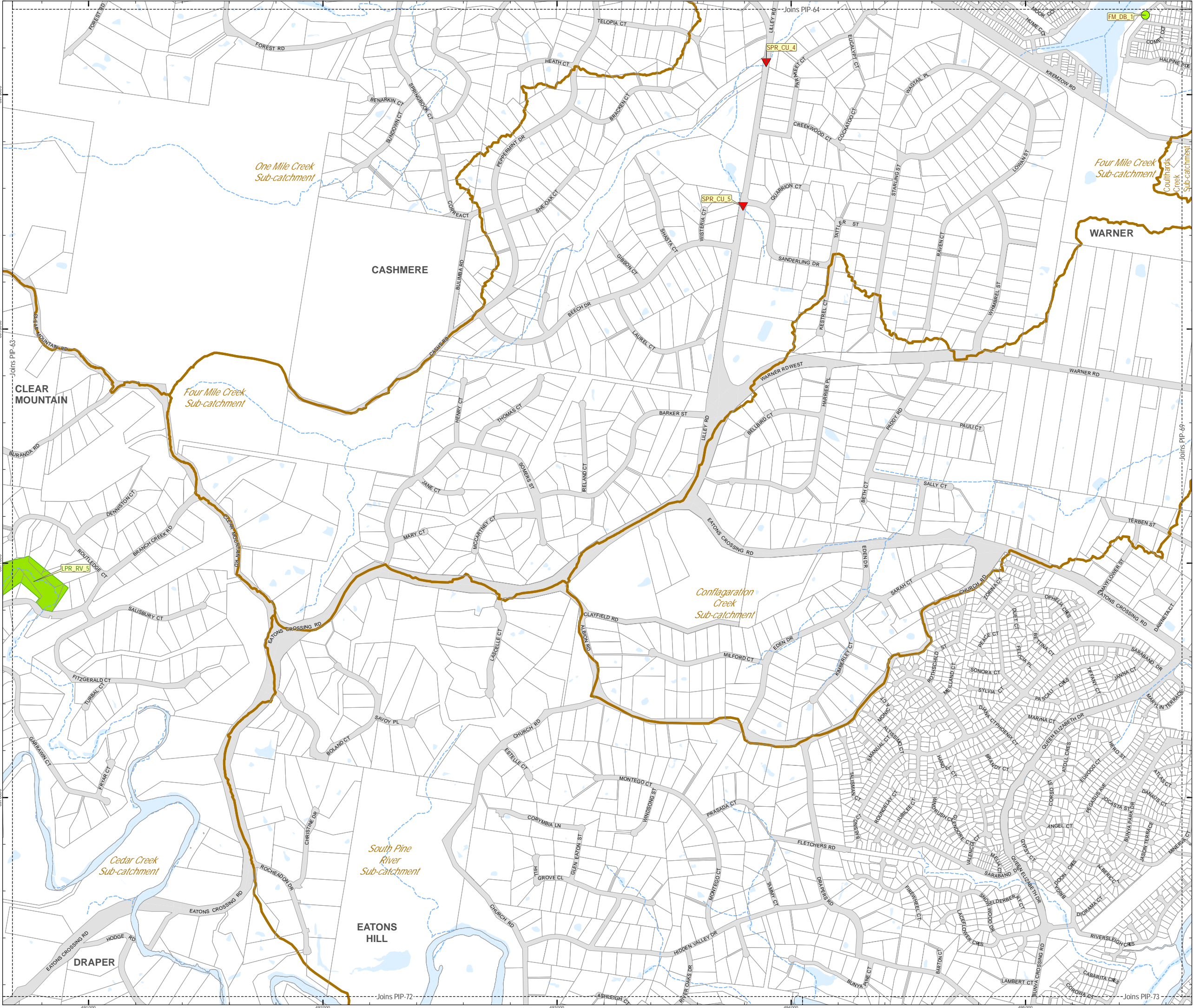
Infrastructure Charges Resolution Version 15 June 2015



© Copyright Moreton Bay Regional Council 2015
DISCLAIMER: Moreton Bay Regional Council supplies this map under the following conditions:- Mapping details are supplied from information contained in the Council's records which may have been furnished to the Council by other persons. Moreton Bay Regional Council gives no warranty or guarantee of any kind, expressed, implied, or statutory, to the correctness or accuracy of the map details or the degree of compliance with any Council standards in this matter. Persons making decisions with financial or legal implications must not rely upon the map details shown on this plan for the purpose of determining whether any particular facts or circumstances exist and the Moreton Bay Regional Council (and its officers and agents) expressly disclaims responsibility for any loss or damage suffered as a result of placing reliance upon this information.
DCDB is reproduced with the permission of the State of Queensland



ICR-67 SW
ICR Map



INFRASTRUCTURE CHARGES RESOLUTION STORMWATER NETWORK

Carto_DCDB_May2015

Waterways

Waterbody

Stormwater Sub-catchments

Stormwater Quantity

- Crossing Upgrade
- Future Detention Basin
- Bank Stabilisation
- Future Stormwater Works

Stormwater Quality

- Constructed Wetlands
- WSUD Retrofit
- Priority Revegetation Works

Infrastructure Charges Resolution Version 15 June 2015

0 200 400 600 Metres

SCALE (A3): 1:15,000

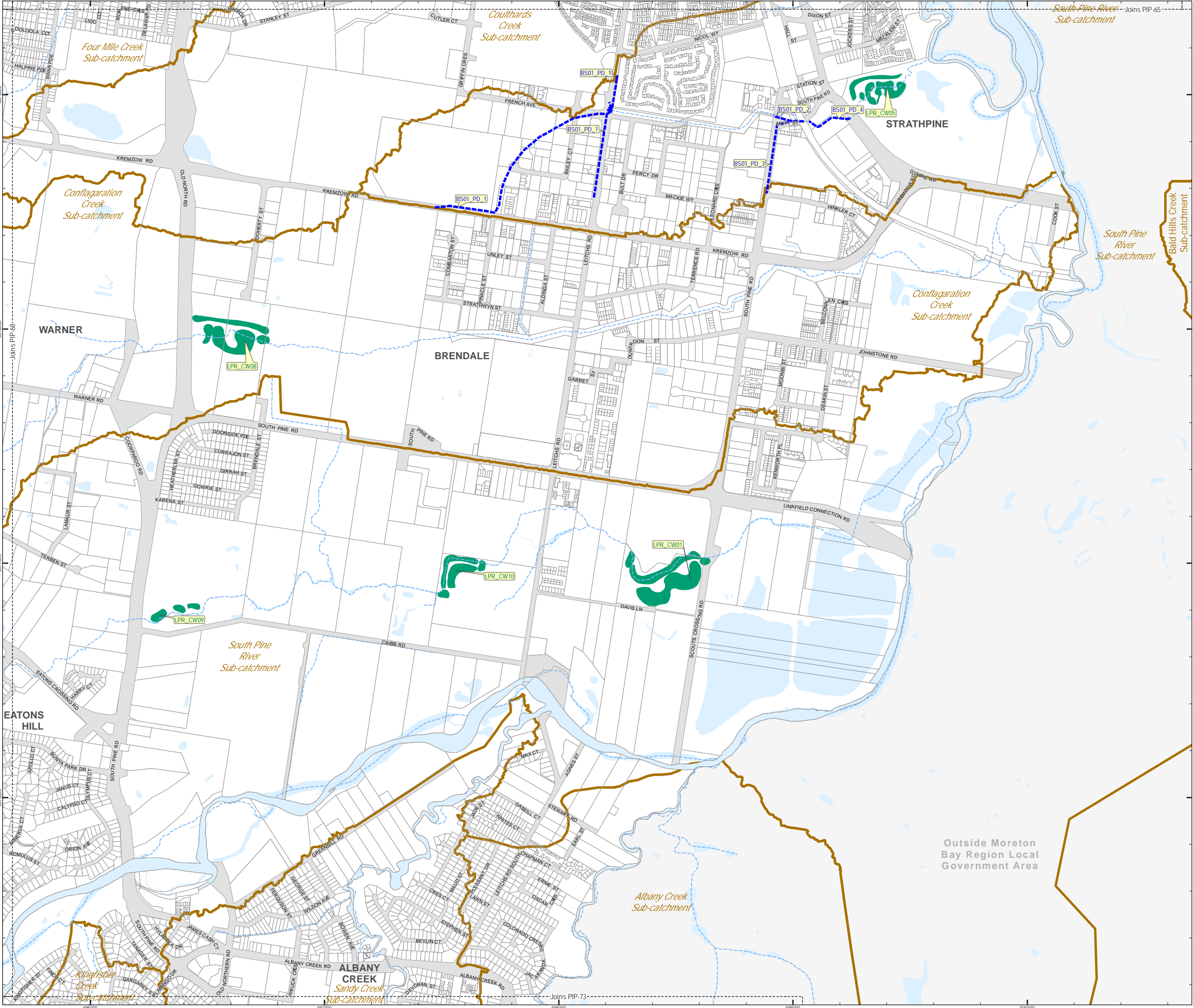
Date Produced: 16 June 2015
Projection: Map Grid of Australia, Zone 56
Horizontal Datum: Geocentric Datum of Australia 1994

© Copyright Moreton Bay Regional Council 2015

DISCLAIMER: Moreton Bay Regional Council supplies this map under the following conditions:- Mapping details are supplied from information contained in the Council's records which may have been furnished to the Council by other persons. Moreton Bay Regional Council gives no warranty or guarantee of any kind, expressed, implied, or statutory, to the correctness or accuracy of the map details or the degree of compliance with any Council standards in this matter. Persons making decisions with financial or legal implications must not rely upon the map details shown on this plan for the purpose of determining whether any particular facts or circumstances exist and the Moreton Bay Regional Council (and its officers and agents) expressly disclaims responsibility for any loss or damage suffered as a result of placing reliance upon this information.

DCDB is reproduced with the permission of the State of Queensland

**ICR-68 SW
ICR Map**



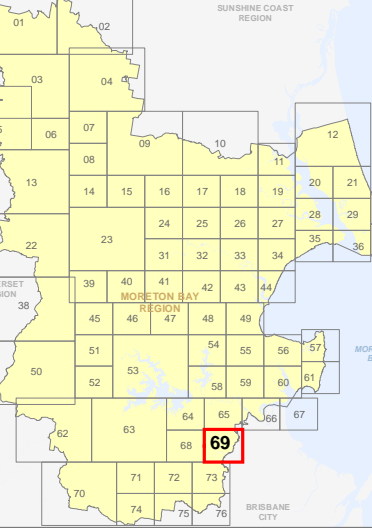
INFRASTRUCTURE CHARGES RESOLUTION
STORMWATER NETWORK

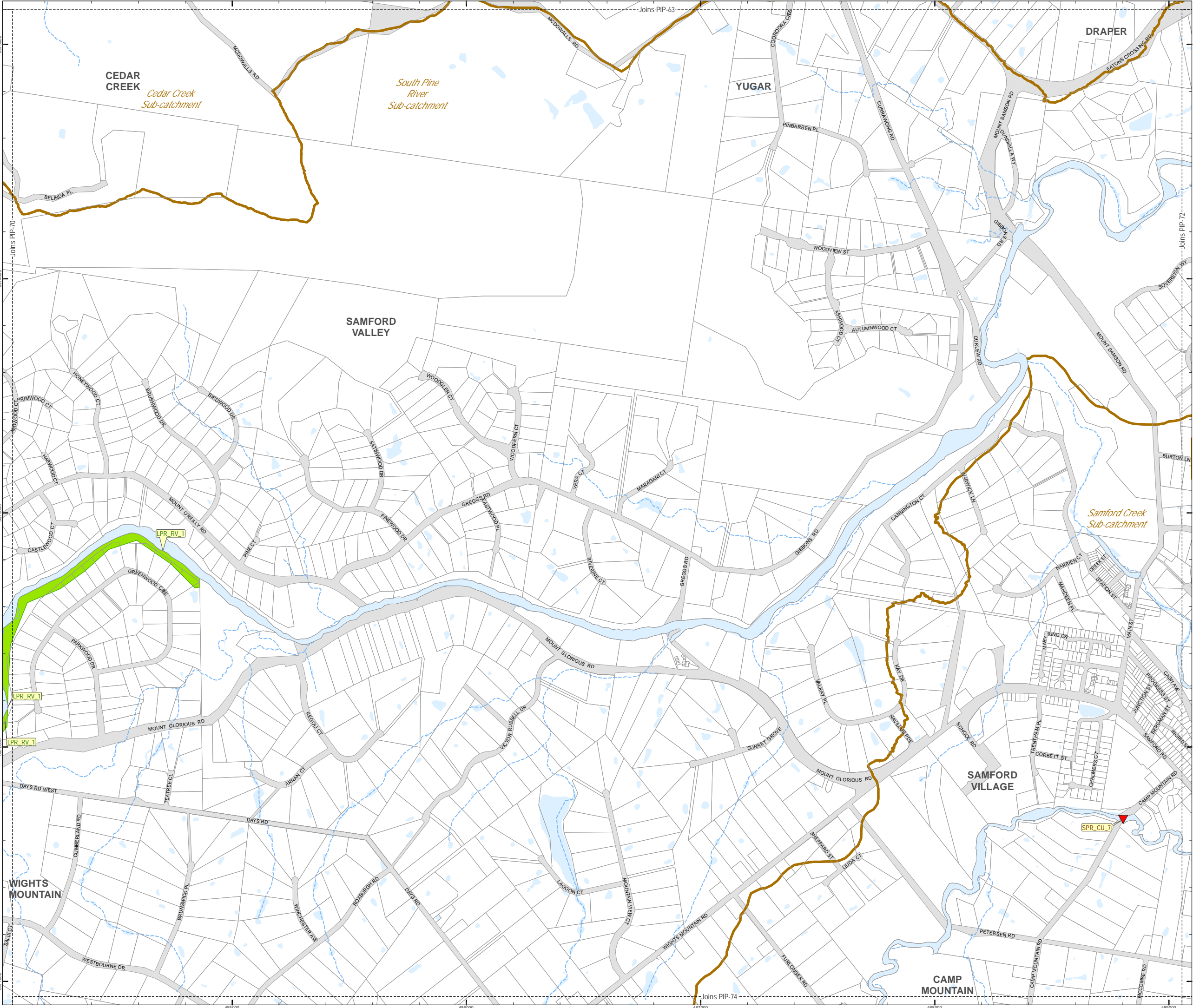
- Carto_DCDB_May2015
- Waterways
- Waterbody
- Stormwater Sub-catchments
- Stormwater Quantity
 - Crossing Upgrade
 - Future Detention Basin
 - Bank Stabilisation
 - Future Stormwater Works
- Stormwater Quality
 - Constructed Wetlands
 - WSUD Retrofit
 - Priority Revegetation Works

Infrastructure Charges Resolution
Version 15 June 2015

0 200 400 600 Metres
SCALE (A3): 1:15,000
Date Produced: 16 June 2015
Projection: Map Grid of Australia, Zone 56
Horizontal Datum: Geocentric Datum of Australia 1994

© Copyright Moreton Bay Regional Council 2015
DISCLAIMER: Moreton Bay Regional Council supplies this map under the following conditions:- Mapping details are supplied from information contained in the Council's records which may have been furnished to the Council by other persons. Moreton Bay Regional Council gives no warranty or guarantee of any kind, expressed, implied, or statutory, to the correctness or accuracy of the map details or the degree of compliance with any Council standards in this matter. Persons making decisions with financial or legal implications must not rely upon the map details shown on this plan for the purpose of determining whether any particular facts or circumstances exist and the Moreton Bay Regional Council (and its officers and agents) expressly disclaims responsibility for any loss or damage suffered as a result of placing reliance upon this information.
DCDB is reproduced with the permission of the State of Queensland





INFRASTRUCTURE CHARGES RESOLUTION STORMWATER NETWORK

Carto_DCDB_May2015

Waterways

Waterbody

Stormwater Sub-catchments

Stormwater Quantity

Crossing Upgrade

Future Detention Basin

Bank Stabilisation

Future Stormwater Works

Stormwater Quality

Constructed Wetlands

WSUD Retrofit

Priority Revegetation Works

0

200

400

600 Metres

N

SCALE (A3): 1:15,000

Date Produced: 16 June 2015

Projection: Map Grid of Australia, Zone 56

Horizontal Datum: Geocentric Datum of Australia 1994

© Copyright Moreton Bay Regional Council 2015

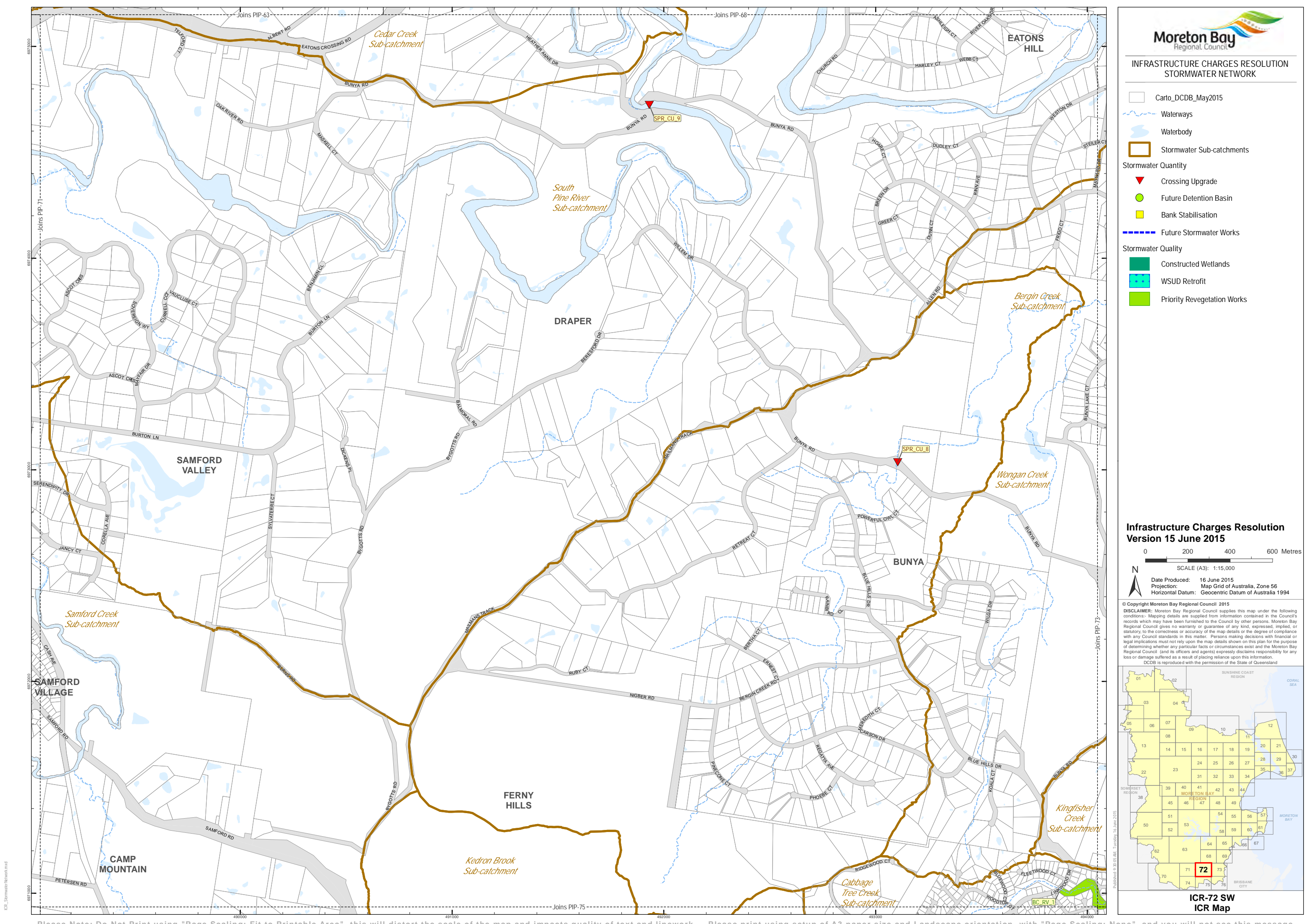
DISCLAIMER: Moreton Bay Regional Council supplies this map under the following conditions:- Mapping details are supplied from information contained in the Council's records which may have been furnished to the Council by other persons. Moreton Bay Regional Council gives no warranty or guarantee of any kind, expressed, implied, or statutory, to the correctness or accuracy of the map details or the degree of compliance with any Council standards in this matter. Persons making decisions with financial or legal implications must not rely upon the map details shown on this plan for the purpose of determining whether any particular facts or circumstances exist and the Moreton Bay Regional Council (and its officers and agents) expressly disclaims responsibility for any loss or damage suffered as a result of placing reliance upon this information.

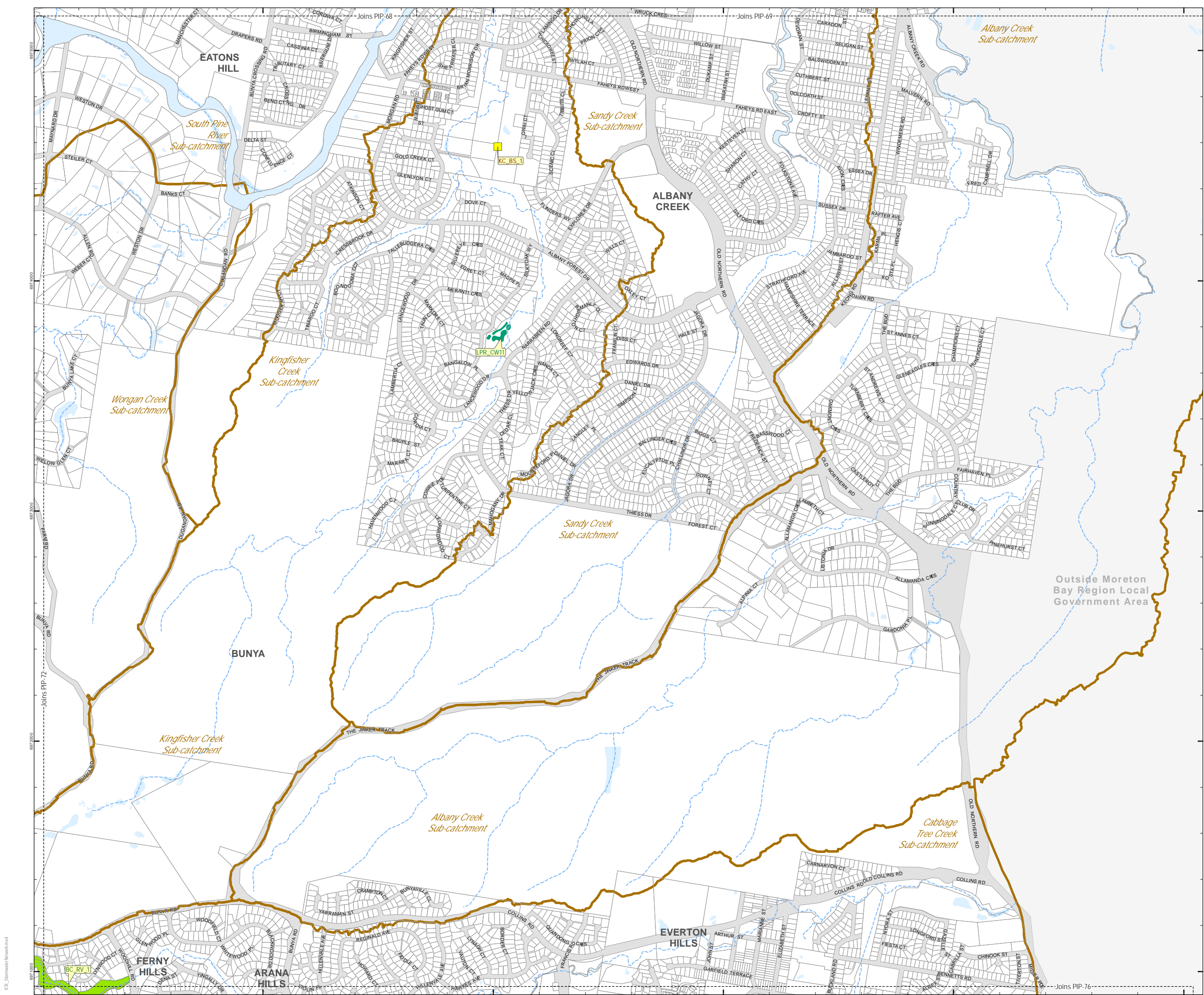
DCDB is reproduced with the permission of the State of Queensland

ICR-71 SW

ICR Map

Please Note: Do Not Print using "Page Scaling: Fit to Printable Area", this will distort the scale of the map and impacts quality of text and linework. Please print using setup of A3 paper size and Landscape orientation, with "Page Scaling: None", and you will not see this message.





INFRASTRUCTURE CHARGES RESOLUTION STORMWATER NETWORK

Carto_DCDB_May2015

Waterways

Waterbody

Stormwater Sub-catchments

Stormwater Quantity

Crossing Upgrade

Future Detention Basin

Bank Stabilisation

Future Stormwater Works

Stormwater Quality

Constructed Wetlands

WSUD Retrofit

Priority Revegetation Works

Infrastructure Charges Resolution Version 15 June 2015

0200400600

Metres

SCALE (A3): 1:15,000

N

Date Produced: 16 June 2015

Projection: Map Grid of Australia, Zone 56

Horizontal Datum: Geocentric Datum of Australia 1994

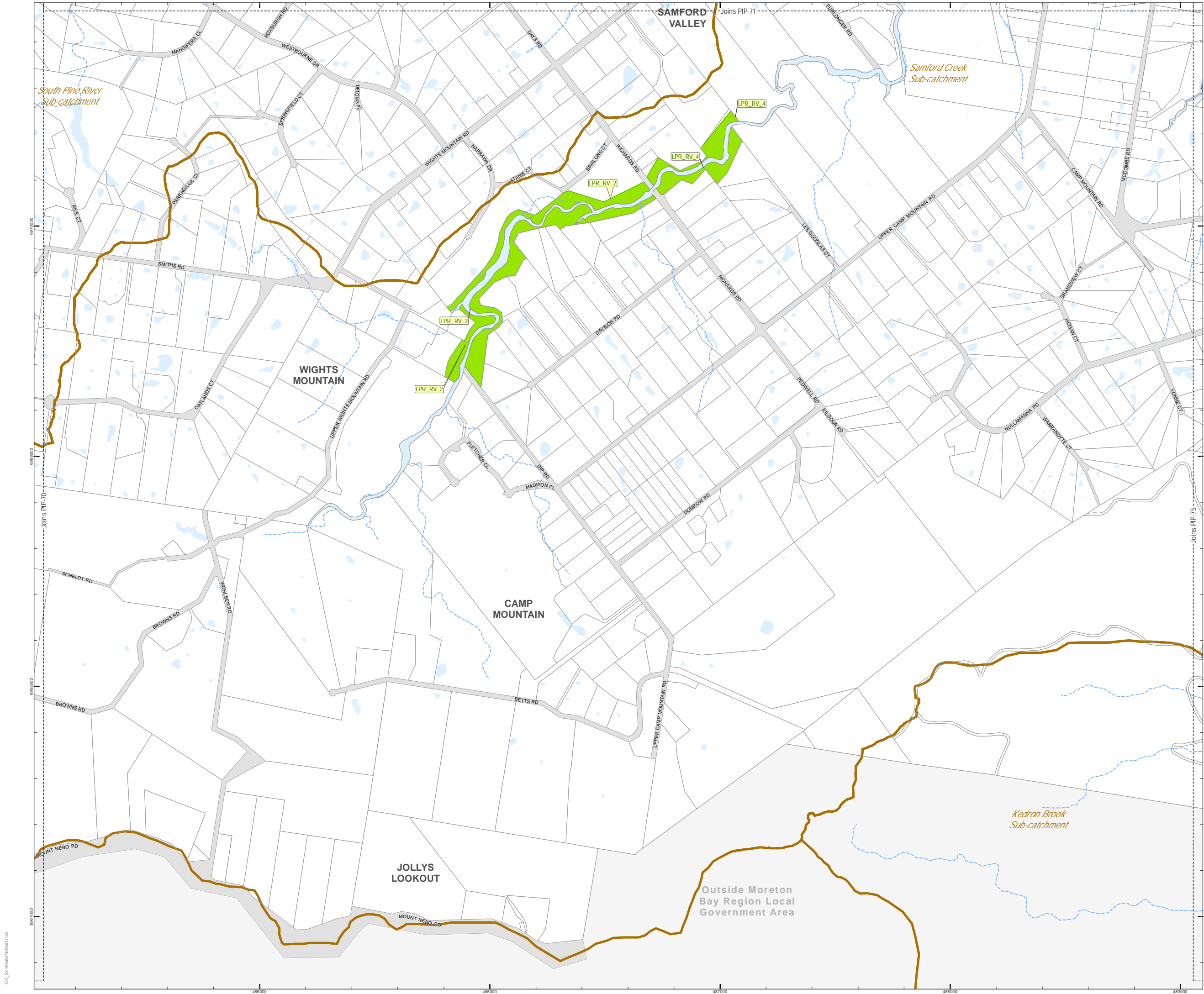
© Copyright Moreton Bay Regional Council 2015

DISCLAIMER: Moreton Bay Regional Council supplies this map under the following conditions:- Mapping details are supplied from information contained in the Council's records which may have been furnished to the Council by other persons. Moreton Bay Regional Council gives no warranty or guarantee of any kind, expressed, implied, or statutory, to the correctness or accuracy of the map details or the degree of compliance with any Council standards in this matter. Persons making decisions with financial or legal implications must not rely upon the map details shown on this plan for the purpose of determining whether any particular facts or circumstances exist and the Moreton Bay Regional Council (and its officers and agents) expressly disclaims responsibility for any loss or damage suffered as a result of placing reliance upon this information.
DCDB is reproduced with the permission of the State of Queensland

ICR-73 SW

ICR Map

Please Note: Do Not Print using "Page Scaling: Fit to Printable Area", this will distort the scale of the map and impacts quality of text and linework. Please print using setup of A3 paper size and Landscape orientation, with "Page Scaling: None", and you will not see this message.



INFRASTRUCTURE CHARGES RESOLUTION
STORMWATER NETWORK

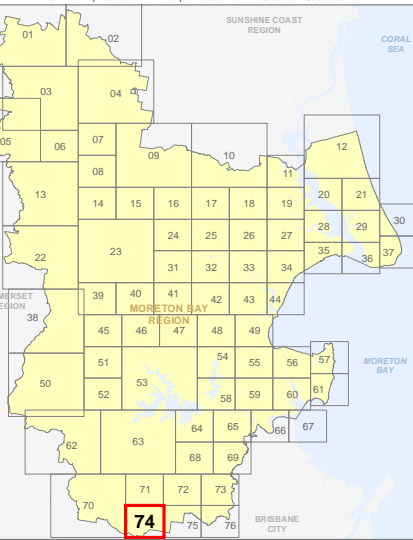
- Carto_DCDB_May2015
- Waterways
- Waterbody
- Stormwater Sub-catchments
- Stormwater Quantity
 - ▼ Crossing Upgrade
 - Future Detention Basin
 - Bank Stabilisation
 - Future Stormwater Works
- Stormwater Quality
 - Constructed Wetlands
 - WSUD Retrofit
 - Priority Revegetation Works

Infrastructure Charges Resolution
Version 15 June 2015

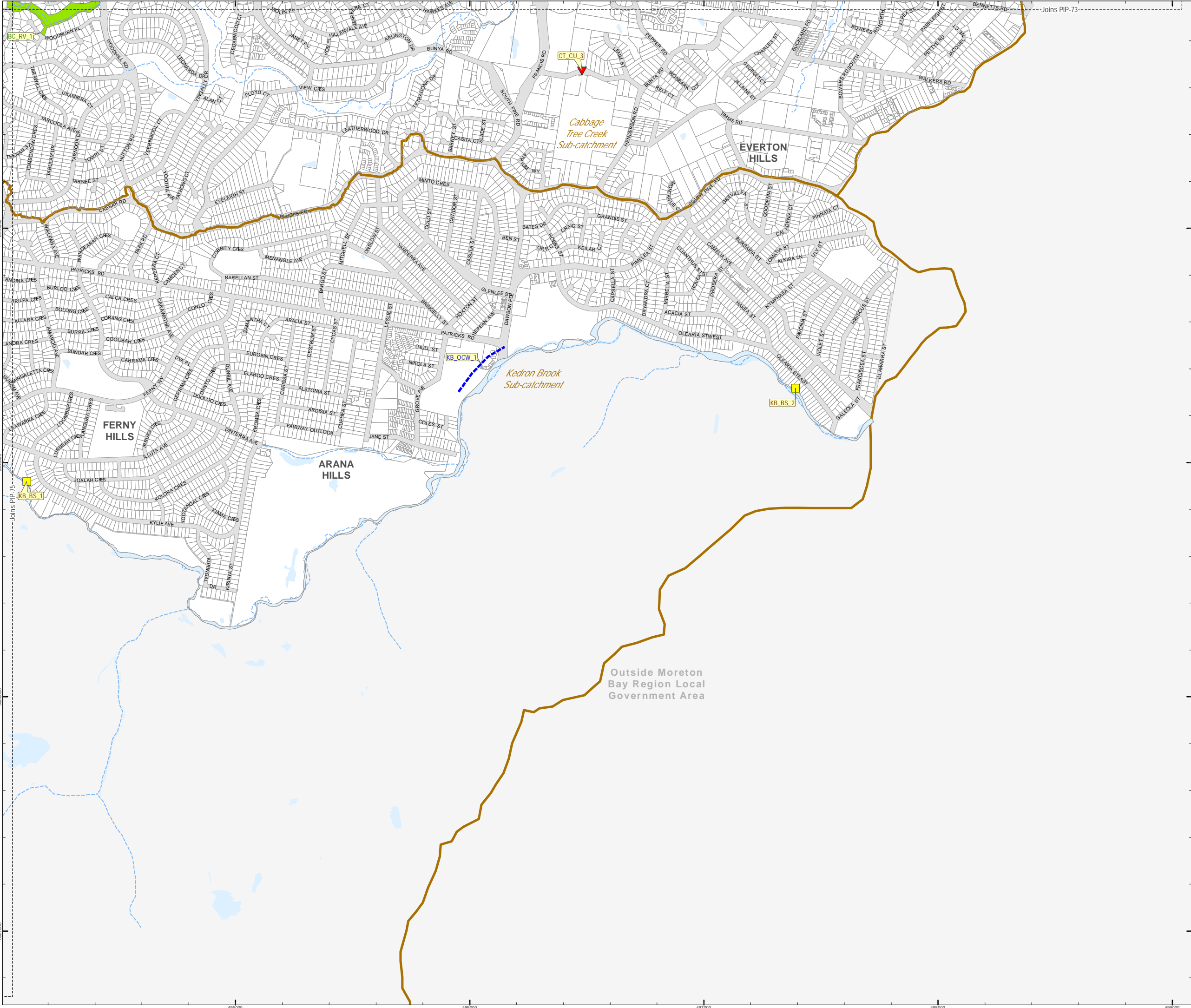


N
Date Produced: 16 June 2015
Projection: Map Grid of Australia, Zone 56
Horizontal Datum: Geocentric Datum of Australia 1994

© Copyright Moreton Bay Regional Council 2015
DISCLAIMER: Moreton Bay Regional Council supplies this map under the following conditions:- Mapping details are supplied from information contained in the Council's records which may have been furnished to the Council by other persons. Moreton Bay Regional Council gives no warranty or guarantee of any kind, expressed, implied, or statutory, to the correctness or accuracy of the map details or the degree of compliance with any Council standards in this matter. Persons making decisions with financial or legal implications must not rely upon the map details shown on this plan for the purpose of determining whether any particular facts or circumstances exist and the Moreton Bay Regional Council (and its officers and agents) expressly disclaims responsibility for any loss or damage suffered as a result of placing reliance upon this information.
DCDB is reproduced with the permission of the State of Queensland



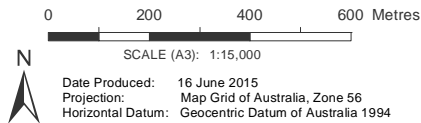
ICR-74 SW
ICR Map



INFRASTRUCTURE CHARGES RESOLUTION
STORMWATER NETWORK

- Carto_DCDB_May2015
- Waterways
- Waterbody
- Stormwater Sub-catchments
- Stormwater Quantity
 - Crossing Upgrade
 - Future Detention Basin
 - Bank Stabilisation
 - Future Stormwater Works
- Stormwater Quality
 - Constructed Wetlands
 - WSUD Retrofit
 - Priority Revegetation Works

Infrastructure Charges Resolution
Version 15 June 2015



© Copyright Moreton Bay Regional Council 2015
DISCLAIMER: Moreton Bay Regional Council supplies this map under the following conditions:- Mapping details are supplied from information contained in the Council's records which may have been furnished to the Council by other persons. Moreton Bay Regional Council gives no warranty or guarantee of any kind, expressed, implied, or statutory, to the correctness or accuracy of the map details or the degree of compliance with any Council standards in this matter. Persons making decisions with financial or legal implications must not rely upon the map details shown on this plan for the purpose of determining whether any particular facts or circumstances exist and the Moreton Bay Regional Council (and its officers and agents) expressly disclaims responsibility for any loss or damage suffered as a result of placing reliance upon this information.
DCDB is reproduced with the permission of the State of Queensland

