

Moreton Bay Regional Council

INFRASTRUCTURE CHARGES RESOLUTION
PRIORITY INFRASTRUCTURE AREA

Carto_DCDB_May2015

PIA Extent

Infrastructure Charges Resolution Version 15 June 2015

0 400 800 1,200 Metres

SCALE (A3): 1:30,000

N

Date Produced: 16 June 2015
Projection: Map Grid of Australia, Zone 56
Horizontal Datum: Geocentric Datum of Australia 1994

© Copyright Moreton Bay Regional Council 2015

DISCLAIMER: Moreton Bay Regional Council supplies this map under the following conditions:- Mapping details are supplied from information contained in the Council's records which may have been furnished to the Council by other persons. Moreton Bay Regional Council gives no warranty or guarantee of any kind, expressed, implied, or statutory, to the correctness or accuracy of the map details or the degree of compliance with any Council standards in this matter. Persons making decisions with financial or legal implications must not rely upon the map details shown on this plan for the purpose of determining whether any particular facts or circumstances exist and the Moreton Bay Regional Council (and its officers and agents) expressly disclaims responsibility for any loss or damage suffered as a result of placing reliance upon this information.

DCDB is reproduced with the permission of the State of Queensland

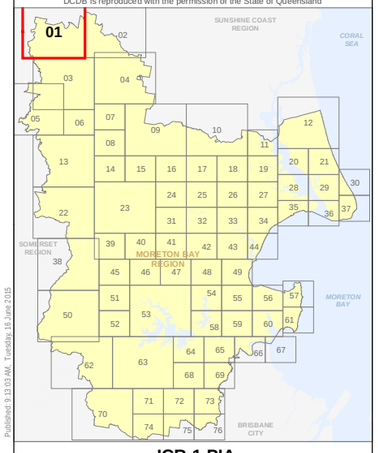

Published 9:13:03 AM, Tuesday, 16 June 2015

ICR-1 PIA
ICR Map

ICR_PIA_Extent.mxd

Please Note: Do Not Print using "Page Scaling: Fit to Printable Area", this will distort the scale of the map and impacts quality of text and linework. Please print using setup of A3 paper size and Landscape orientation, with "Page Scaling: None", and you will not see this message.

Moreton Bay Regional Council

INFRASTRUCTURE CHARGES RESOLUTION
PRIORITY INFRASTRUCTURE AREA

Carto_DCDB_May2015

PIA Extent

Outside Moreton Bay Region Local Government Area

BOOROOBIN

STANMORE

BELLTHORPE

CEDARTON

COMMISSIONERS FLAT

POSTMANS TRACK

MALENY-STANLEY RIVER RD

MEARS LN

KIRBY RD

NORMUS RD

HEATH RD

DOYLE RD

CEDARTON DR

KILCOY-BEERWAH RD

COMMISSIONERS FLAT RD

PAGE RD

BELLTHORPE-BUNYA RD

Joins PIP-01

Joins PIP-03

Joins PIP-04

7037000
7036000
7035000
7034000
7033000
7032000
7031000
7030000
7029000

477000
478000
479000
480000
481000
482000
483000
484000
485000
486000

Infrastructure Charges Resolution Version 15 June 2015

0 400 800 1,200 Metres

SCALE (A3): 1:30,000

N

Date Produced: 16 June 2015
Projection: Map Grid of Australia, Zone 56
Horizontal Datum: Geocentric Datum of Australia 1994

© Copyright Moreton Bay Regional Council 2015

DISCLAIMER: Moreton Bay Regional Council supplies this map under the following conditions:- Mapping details are supplied from information contained in the Council's records which may have been furnished to the Council by other persons. Moreton Bay Regional Council gives no warranty or guarantee of any kind, expressed, implied, or statutory, to the correctness or accuracy of the map details or the degree of compliance with any Council standards in this matter. Persons making decisions with financial or legal implications must not rely upon the map details shown on this plan for the purpose of determining whether any particular facts or circumstances exist and the Moreton Bay Regional Council (and its officers and agents) expressly disclaims responsibility for any loss or damage suffered as a result of placing reliance upon this information.

DCDB is reproduced with the permission of the State of Queensland

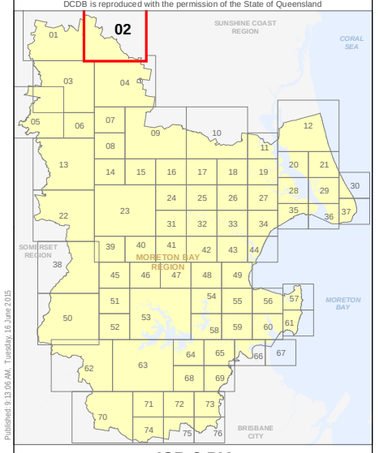

ICR-2 PIA ICR Map

Published 9:13:06 AM, Tuesday, 16 June 2015

ICR_PIA_Extent.mxd

Please Note: Do Not Print using "Page Scaling: Fit to Printable Area", this will distort the scale of the map and impacts quality of text and linework. Please print using setup of A3 paper size and Landscape orientation, with "Page Scaling: None", and you will not see this message.



Moreton Bay Regional Council

INFRASTRUCTURE CHARGES RESOLUTION
PRIORITY INFRASTRUCTURE AREA

Carto_DCDB_May2015

PIA Extent

Infrastructure Charges Resolution
Version 15 June 2015

0 400 800 1,200 Metres

SCALE (A3): 1:30,000

N

Date Produced: 16 June 2015
Projection: Map Grid of Australia, Zone 56
Horizontal Datum: Geocentric Datum of Australia 1994

© Copyright Moreton Bay Regional Council 2015

DISCLAIMER: Moreton Bay Regional Council supplies this map under the following conditions:- Mapping details are supplied from information contained in the Council's records which may have been furnished to the Council by other persons. Moreton Bay Regional Council gives no warranty or guarantee of any kind, expressed, implied, or statutory, to the correctness or accuracy of the map details or the degree of compliance with any Council standards in this matter. Persons making decisions with financial or legal implications must not rely upon the map details shown on this plan for the purpose of determining whether any particular facts or circumstances exist and the Moreton Bay Regional Council (and its officers and agents) expressly disclaims responsibility for any loss or damage suffered as a result of placing reliance upon this information.

DCDB is reproduced with the permission of the State of Queensland

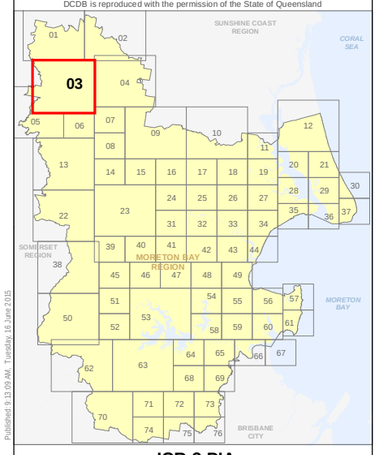

Published: 9:13:09 AM, Tuesday, 16 June 2015

ICR-3 PIA
ICR Map

ICR_PIA_Extent.mxd

Please Note: Do Not Print using "Page Scaling: Fit to Printable Area", this will distort the scale of the map and impacts quality of text and linework. Please print using setup of A3 paper size and Landscape orientation, with "Page Scaling: None", and you will not see this message.

Joins PIP-02

Outside Moreton Bay Region Local Government Area

CEDARTON

COMMISSIONERS FLAT

STANMORE

WOODFORD

DOYLE RD

CEDARTON DR

KILCOY-BEERWAH RD

COMMISSIONERS FLAT RD

PAGE RD

KIRBY RD

HOWMUS RD

BELLTHORPE RANGE RD

SIMPSON RD

PHILLIPS RD

COVE RD

HILL RD

GEDDES RD

WRIGHT RD

HART RD

MILLWOOD RD

DUNNING LN

ARDWICK CT

MCCABE RD

MARTIN RD

Joins PIP-03

Joins PIP-07

Joins PIP-09

7030000
7029000
7028000
7027000
7026000
7025000
7024000
7023000
7022000

478000
479000
480000
481000
482000
483000
484000
485000
486000
487000

INFRASTRUCTURE CHARGES RESOLUTION PRIORITY INFRASTRUCTURE AREA

Carto_DCDB_May2015

PIA Extent

Infrastructure Charges Resolution Version 15 June 2015

0 400 800 1,200 Metres

SCALE (A3): 1:30,000

N

Date Produced: 16 June 2015
Projection: Map Grid of Australia, Zone 56
Horizontal Datum: Geocentric Datum of Australia 1994

© Copyright Moreton Bay Regional Council 2015

DISCLAIMER: Moreton Bay Regional Council supplies this map under the following conditions:- Mapping details are supplied from information contained in the Council's records which may have been furnished to the Council by other persons. Moreton Bay Regional Council gives no warranty or guarantee of any kind, expressed, implied, or statutory, to the correctness or accuracy of the map details or the degree of compliance with any Council standards in this matter. Persons making decisions with financial or legal implications must not rely upon the map details shown on this plan for the purpose of determining whether any particular facts or circumstances exist and the Moreton Bay Regional Council (and its officers and agents) expressly disclaims responsibility for any loss or damage suffered as a result of placing reliance upon this information.

DCDB is reproduced with the permission of the State of Queensland

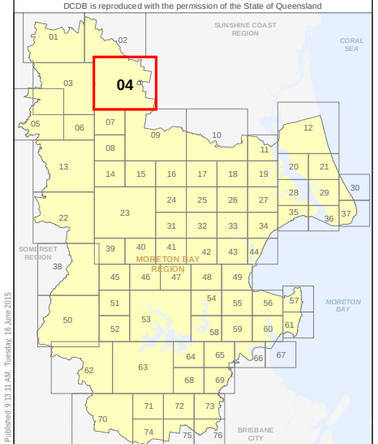

Published 9:13:11 AM, Tuesday, 16 June 2015

ICR-4 PIA ICR Map

ICR_PIA_Extent.mxd

Please Note: Do Not Print using "Page Scaling: Fit to Printable Area", this will distort the scale of the map and impacts quality of text and linework. Please print using setup of A3 paper size and Landscape orientation, with "Page Scaling: None", and you will not see this message.

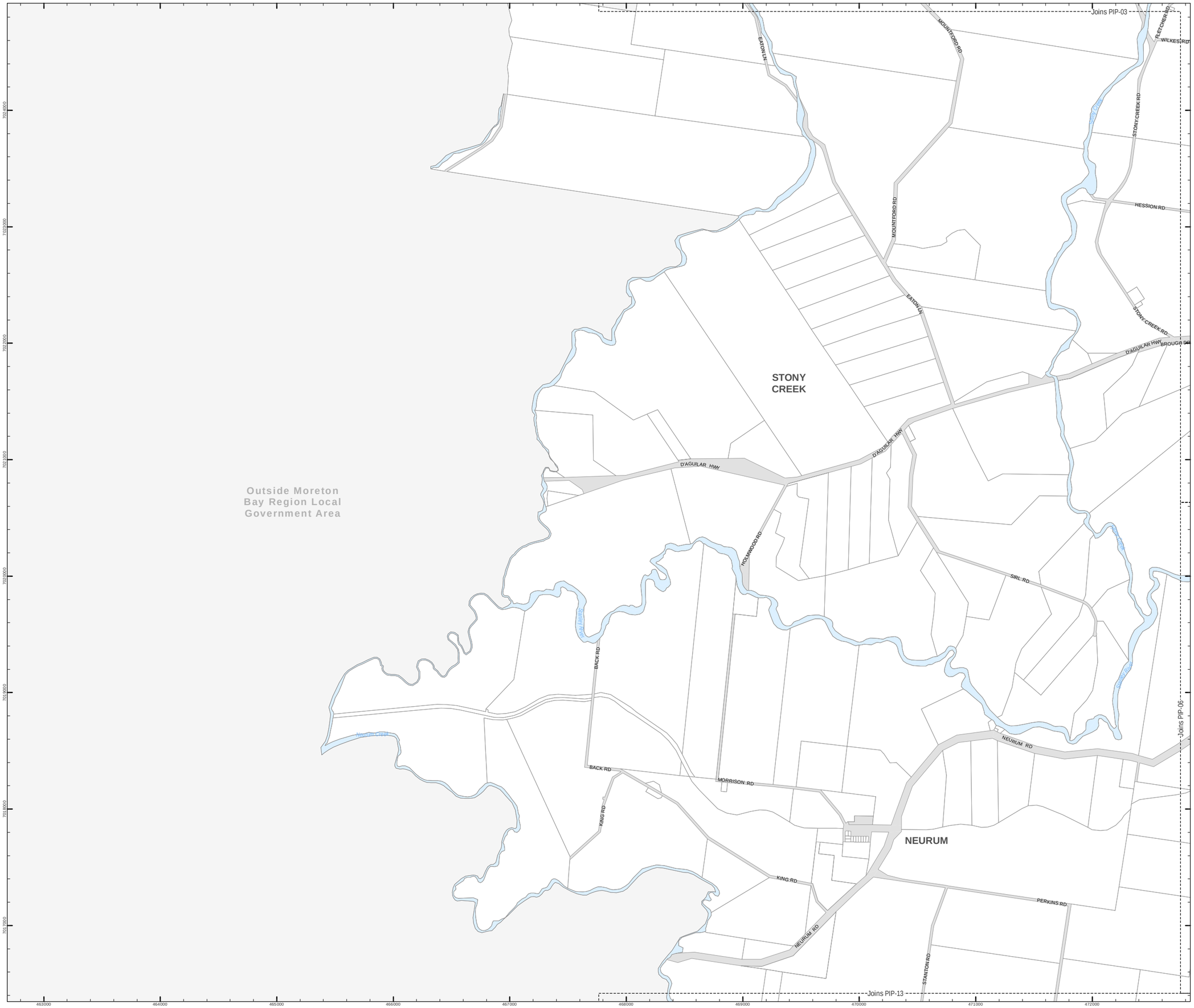

Moreton Bay Regional Council

INFRASTRUCTURE CHARGES RESOLUTION
PRIORITY INFRASTRUCTURE AREA

Carto_DCDB_May2015

PIA Extent

Infrastructure Charges Resolution
Version 15 June 2015

0 400 800 1,200 Metres

SCALE (A3): 1:30,000

N

Date Produced: 16 June 2015
Projection: Map Grid of Australia, Zone 56
Horizontal Datum: Geocentric Datum of Australia 1994

© Copyright Moreton Bay Regional Council 2015

DISCLAIMER: Moreton Bay Regional Council supplies this map under the following conditions:- Mapping details are supplied from information contained in the Council's records which may have been furnished to the Council by other persons. Moreton Bay Regional Council gives no warranty or guarantee of any kind, expressed, implied, or statutory, to the correctness or accuracy of the map details or the degree of compliance with any Council standards in this matter. Persons making decisions with financial or legal implications must not rely upon the map details shown on this plan for the purpose of determining whether any particular facts or circumstances exist and the Moreton Bay Regional Council (and its officers and agents) expressly disclaims responsibility for any loss or damage suffered as a result of placing reliance upon this information.

DCDB is reproduced with the permission of the State of Queensland

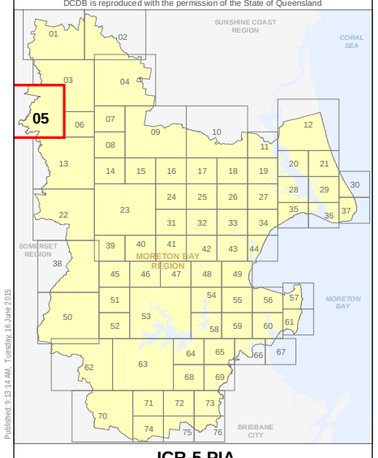

Published: 9:13:14 AM, Tuesday, 16 June 2015

ICR-5 PIA
ICR Map

ICR_PIA_Extent.mxd

Please Note: Do Not Print using "Page Scaling: Fit to Printable Area", this will distort the scale of the map and impacts quality of text and linework. Please print using setup of A3 paper size and Landscape orientation, with "Page Scaling: None", and you will not see this message.

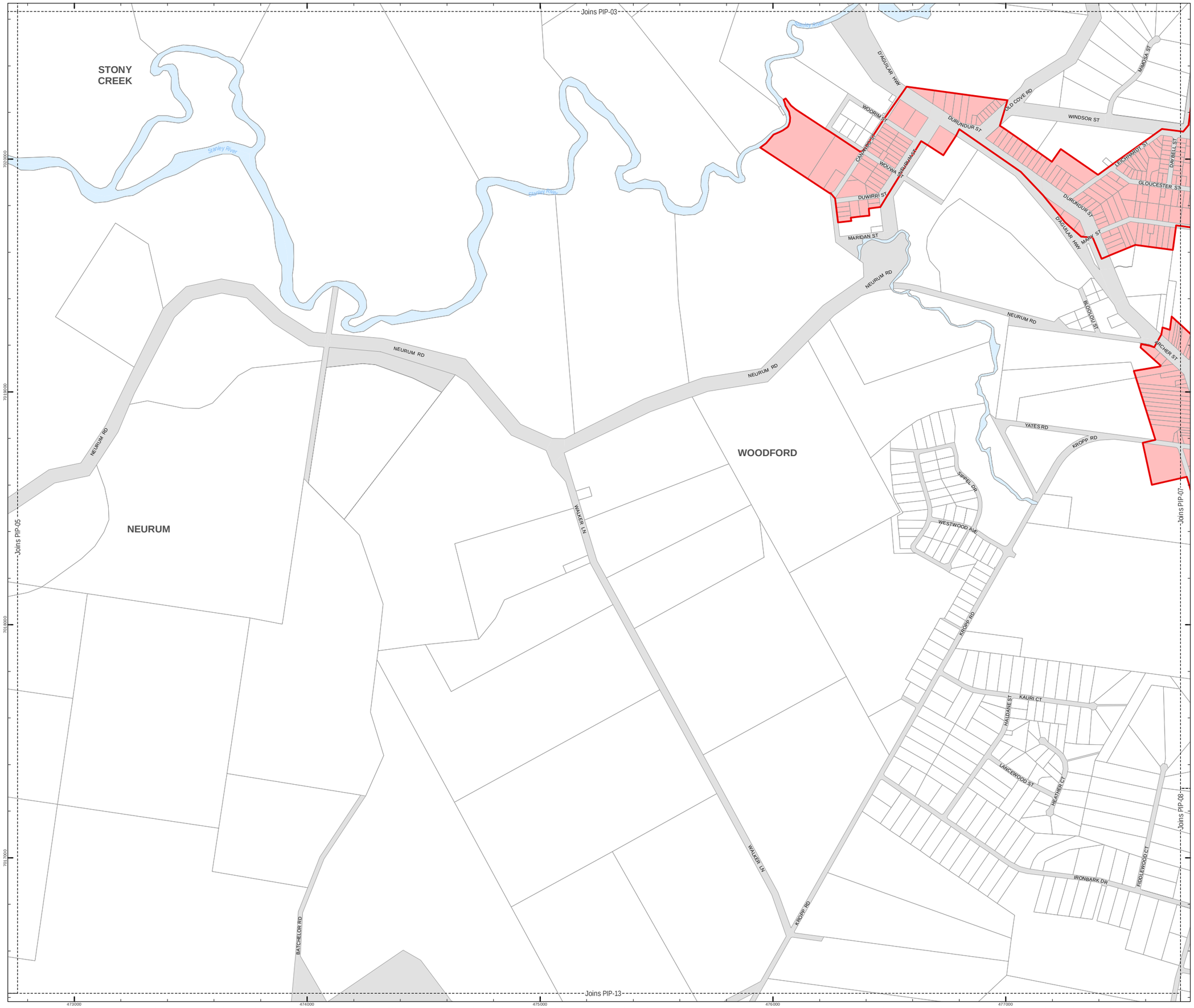

Moreton Bay Regional Council

INFRASTRUCTURE CHARGES RESOLUTION
PRIORITY INFRASTRUCTURE AREA

Carto_DCDB_May2015

PIA Extent

Infrastructure Charges Resolution
Version 15 June 2015

0 200 400 600 Metres

SCALE (A3): 1:15,000

N

Date Produced: 16 June 2015
Projection: Map Grid of Australia, Zone 56
Horizontal Datum: Geocentric Datum of Australia 1994

© Copyright Moreton Bay Regional Council 2015

DISCLAIMER: Moreton Bay Regional Council supplies this map under the following conditions:- Mapping details are supplied from information contained in the Council's records which may have been furnished to the Council by other persons. Moreton Bay Regional Council gives no warranty or guarantee of any kind, expressed, implied, or statutory, to the correctness or accuracy of the map details or the degree of compliance with any Council standards in this matter. Persons making decisions with financial or legal implications must not rely upon the map details shown on this plan for the purpose of determining whether any particular facts or circumstances exist and the Moreton Bay Regional Council (and its officers and agents) expressly disclaims responsibility for any loss or damage suffered as a result of placing reliance upon this information.

DCDB is reproduced with the permission of the State of Queensland

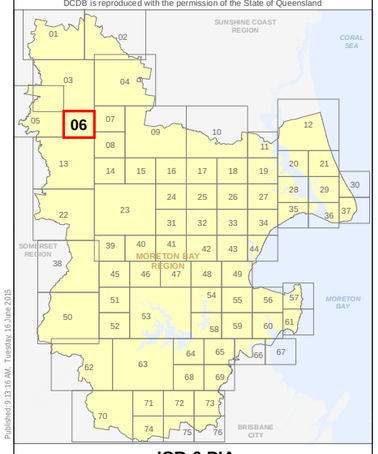

Published: 9:13:16 AM, Tuesday, 16 June 2015

ICR-6 PIA
ICR Map

Please Note: Do Not Print using "Page Scaling: Fit to Printable Area", this will distort the scale of the map and impacts quality of text and linework. Please print using setup of A3 paper size and Landscape orientation, with "Page Scaling: None", and you will not see this message.

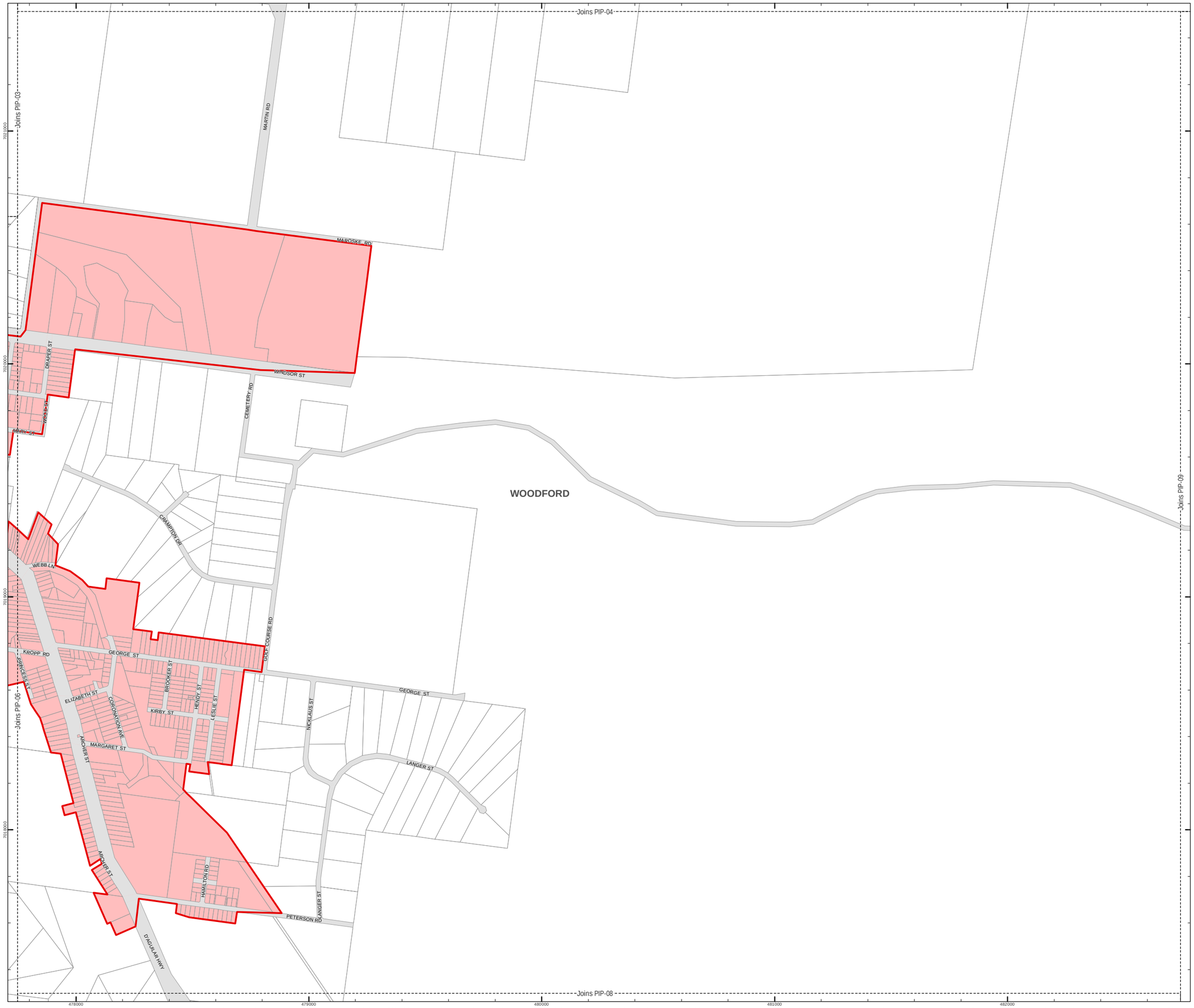

Moreton Bay Regional Council

INFRASTRUCTURE CHARGES RESOLUTION
PRIORITY INFRASTRUCTURE AREA

Carto_DCDB_May2015

PIA Extent

Infrastructure Charges Resolution Version 15 June 2015

0 200 400 600 Metres

SCALE (A3): 1:15,000

N

Date Produced: 16 June 2015
Projection: Map Grid of Australia, Zone 56
Horizontal Datum: Geocentric Datum of Australia 1994

© Copyright Moreton Bay Regional Council 2015

DISCLAIMER: Moreton Bay Regional Council supplies this map under the following conditions:- Mapping details are supplied from information contained in the Council's records which may have been furnished to the Council by other persons. Moreton Bay Regional Council gives no warranty or guarantee of any kind, expressed, implied, or statutory, to the correctness or accuracy of the map details or the degree of compliance with any Council standards in this matter. Persons making decisions with financial or legal implications must not rely upon the map details shown on this plan for the purpose of determining whether any particular facts or circumstances exist and the Moreton Bay Regional Council (and its officers and agents) expressly disclaims responsibility for any loss or damage suffered as a result of placing reliance upon this information.

DCDB is reproduced with the permission of the State of Queensland

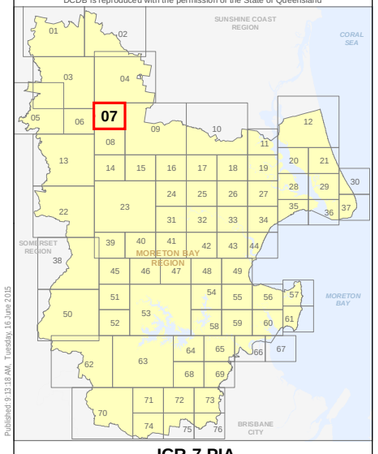

Published 9:13:19 AM , Tuesday, 16 June 2015

ICR-7 PIA
ICR Map

ICR_PIA_Extent.mxd

Please Note: Do Not Print using "Page Scaling: Fit to Printable Area", this will distort the scale of the map and impacts quality of text and linework. Please print using setup of A3 paper size and Landscape orientation, with "Page Scaling: None", and you will not see this message.

Moreton Bay Regional Council

INFRASTRUCTURE CHARGES RESOLUTION
PRIORITY INFRASTRUCTURE AREA

Carto_DCDB_May2015

PIA Extent

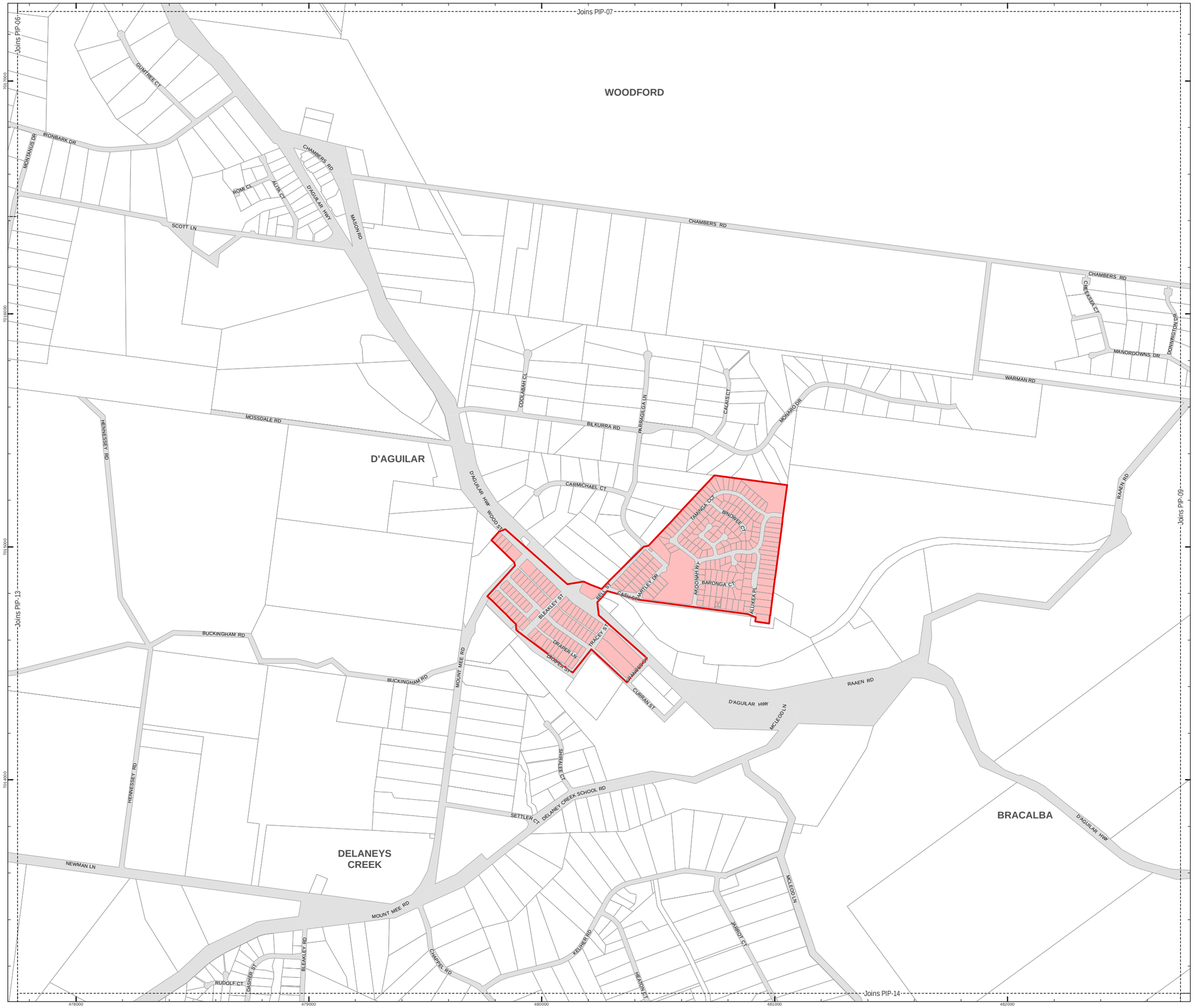

Infrastructure Charges Resolution
Version 15 June 2015

0 200 400 600 Metres

SCALE (A3): 1:15,000

N

Date Produced: 16 June 2015
Projection: Map Grid of Australia, Zone 56
Horizontal Datum: Geocentric Datum of Australia 1994

© Copyright Moreton Bay Regional Council 2015

DISCLAIMER: Moreton Bay Regional Council supplies this map under the following conditions:- Mapping details are supplied from information contained in the Council's records which may have been furnished to the Council by other persons. Moreton Bay Regional Council gives no warranty or guarantee of any kind, expressed, implied, or statutory, to the correctness or accuracy of the map details or the degree of compliance with any Council standards in this matter. Persons making decisions with financial or legal implications must not rely upon the map details shown on this plan for the purpose of determining whether any particular facts or circumstances exist and the Moreton Bay Regional Council (and its officers and agents) expressly disclaims responsibility for any loss or damage suffered as a result of placing reliance upon this information.

DCDB is reproduced with the permission of the State of Queensland

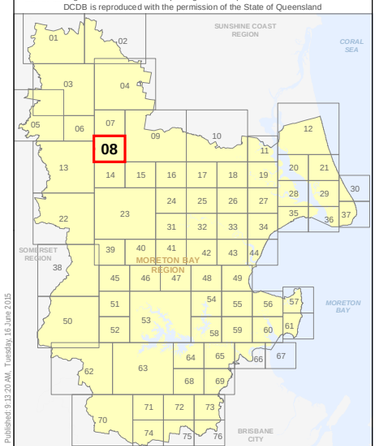

Published 9:13:20 AM, Tuesday, 16 June 2015

ICR-8 PIA
ICR Map

ICR_PIA_Extent.mxd

Please Note: Do Not Print using "Page Scaling: Fit to Printable Area", this will distort the scale of the map and impacts quality of text and linework. Please print using setup of A3 paper size and Landscape orientation, with "Page Scaling: None", and you will not see this message.

Joins PIP-04

Joins PIP-07

Joins PIP-08

Joins PIP-10

Joins PIP-15

Joins PIP-16

Outside Moreton Bay Region Local Government Area

WOODFORD

D'AGUILAR

BRACALBA

WAMURAN

ELIMBAH

BEERBURRUM WOODFORD RD

RAAEN RD

CHAMBERS RD

TWIN VIEW RD

PROSSER RD

DAVIES RD

BLOODWOOD CT

ATKINSON RD

WOODLANDS DR

MCCONNELL RD

SCURR RD

OLD GYMPIE RD

WILLIAMS RD

MEWLANDS RD

SHAMROCK RD

HOREMAN RD

POWELL RD

PATES RD

MCCLINTOCK RD

DERRICK RD

D'AGUILAR HWY

PARKER RD

701000

702000

701900

701800

702000

701600

701500

701400

483000

484000

485000

486000

487000

488000

489000

490000

491000

492000

ICR_PIA_Extent.mxd

Moreton Bay Regional Council

INFRASTRUCTURE CHARGES RESOLUTION
PRIORITY INFRASTRUCTURE AREA

Carto_DCDB_May2015

PIA Extent

Infrastructure Charges Resolution Version 15 June 2015

0 400 800 1,200 Metres

SCALE (A3): 1:30,000

N

Date Produced: 16 June 2015
Projection: Map Grid of Australia, Zone 56
Horizontal Datum: Geocentric Datum of Australia 1994

© Copyright Moreton Bay Regional Council 2015

DISCLAIMER: Moreton Bay Regional Council supplies this map under the following conditions:- Mapping details are supplied from information contained in the Council's records which may have been furnished to the Council by other persons. Moreton Bay Regional Council gives no warranty or guarantee of any kind, expressed, implied, or statutory, to the correctness or accuracy of the map details or the degree of compliance with any Council standards in this matter. Persons making decisions with financial or legal implications must not rely upon the map details shown on this plan for the purpose of determining whether any particular facts or circumstances exist and the Moreton Bay Regional Council (and its officers and agents) expressly disclaims responsibility for any loss or damage suffered as a result of placing reliance upon this information.

DCDB is reproduced with the permission of the State of Queensland

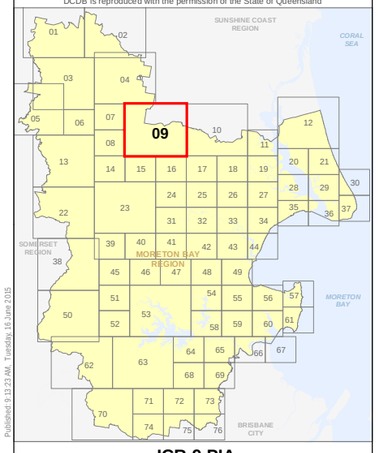

Published: 9:13:23 AM - Tuesday, 16 June 2015

ICR-9 PIA
ICR Map

Please Note: Do Not Print using "Page Scaling: Fit to Printable Area", this will distort the scale of the map and impacts quality of text and linework. Please print using setup of A3 paper size and Landscape orientation, with "Page Scaling: None", and you will not see this message.

Moreton Bay Regional Council

INFRASTRUCTURE CHARGES RESOLUTION
PRIORITY INFRASTRUCTURE AREA

Carto_DCDB_May2015

PIA Extent

Outside Moreton Bay Region Local Government Area

ELIMBAH

EATON RD
BEERBURRUM RD
ROSE CREEK RD
STEVE IRWIN WY
BRUCE HWY
BEERBURRUM-DONNYBROOK RD
PRINGLE RD
BLACKBURN RD
HULL RD
CARAWATHA RD
TWIN VIEW RD
Glass House Mtns
Joins PIP-09
Joins PIP-11
Joins PIP-17
Joins PIP-18

7021000
7020000
7019000
7018000
7017000
7016000
7015000
7014000

493000
494000
495000
496000
497000
498000
499000
500000
501000
502000

Infrastructure Charges Resolution Version 15 June 2015

0 400 800 1,200 Metres

SCALE (A3): 1:30,000

N

Date Produced: 16 June 2015
Projection: Map Grid of Australia, Zone 56
Horizontal Datum: Geocentric Datum of Australia 1994

© Copyright Moreton Bay Regional Council 2015

DISCLAIMER: Moreton Bay Regional Council supplies this map under the following conditions:- Mapping details are supplied from information contained in the Council's records which may have been furnished to the Council by other persons. Moreton Bay Regional Council gives no warranty or guarantee of any kind, expressed, implied, or statutory, to the correctness or accuracy of the map details or the degree of compliance with any Council standards in this matter. Persons making decisions with financial or legal implications must not rely upon the map details shown on this plan for the purpose of determining whether any particular facts or circumstances exist and the Moreton Bay Regional Council (and its officers and agents) expressly disclaims responsibility for any loss or damage suffered as a result of placing reliance upon this information.

DCDB is reproduced with the permission of the State of Queensland

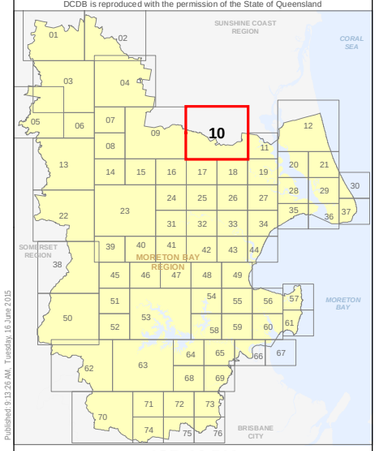

ICR-10 PIA
ICR Map

Published: 9:13:26 AM, Tuesday, 16 June 2015

ICR_PIA_Extent.mxd

Please Note: Do Not Print using "Page Scaling: Fit to Printable Area", this will distort the scale of the map and impacts quality of text and linework. Please print using setup of A3 paper size and Landscape orientation, with "Page Scaling: None", and you will not see this message.



Moreton Bay Regional Council

INFRASTRUCTURE CHARGES RESOLUTION
PRIORITY INFRASTRUCTURE AREA

Carto_DCDB_May2015

PIA Extent

Infrastructure Charges Resolution Version 15 June 2015

0 200 400 600 Metres

SCALE (A3): 1:15,000

N

Date Produced: 16 June 2015
Projection: Map Grid of Australia, Zone 56
Horizontal Datum: Geocentric Datum of Australia 1994

© Copyright Moreton Bay Regional Council 2015

DISCLAIMER: Moreton Bay Regional Council supplies this map under the following conditions:- Mapping details are supplied from information contained in the Council's records which may have been furnished to the Council by other persons. Moreton Bay Regional Council gives no warranty or guarantee of any kind, expressed, implied, or statutory, to the correctness or accuracy of the map details or the degree of compliance with any Council standards in this matter. Persons making decisions with financial or legal implications must not rely upon the map details shown on this plan for the purpose of determining whether any particular facts or circumstances exist and the Moreton Bay Regional Council (and its officers and agents) expressly disclaims responsibility for any loss or damage suffered as a result of placing reliance upon this information.

DCDB is reproduced with the permission of the State of Queensland

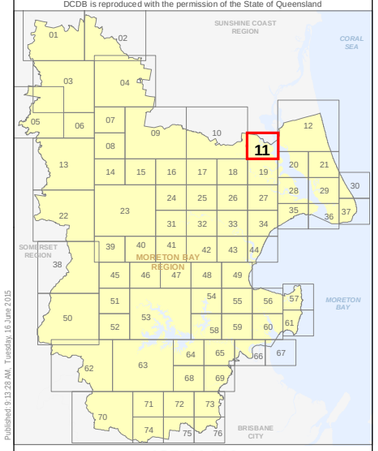

Published: 9:13:28 AM, Tuesday, 16 June 2015

ICR-11 PIA ICR Map

ICR_PIA_Extent.mxd

Please Note: Do Not Print using "Page Scaling: Fit to Printable Area", this will distort the scale of the map and impacts quality of text and linework. Please print using setup of A3 paper size and Landscape orientation, with "Page Scaling: None", and you will not see this message.



Moreton Bay Regional Council

INFRASTRUCTURE CHARGES RESOLUTION
PRIORITY INFRASTRUCTURE AREA

Carto_DCDB_May2015

PIA Extent

Infrastructure Charges Resolution Version 15 June 2015

0 400 800 1,200 Metres

SCALE (A3): 1:30,000

N

Date Produced: 16 June 2015
Projection: Map Grid of Australia, Zone 56
Horizontal Datum: Geocentric Datum of Australia 1994

© Copyright Moreton Bay Regional Council 2015

DISCLAIMER: Moreton Bay Regional Council supplies this map under the following conditions:- Mapping details are supplied from information contained in the Council's records which may have been furnished to the Council by other persons. Moreton Bay Regional Council gives no warranty or guarantee of any kind, expressed, implied, or statutory, to the correctness or accuracy of the map details or the degree of compliance with any Council standards in this matter. Persons making decisions with financial or legal implications must not rely upon the map details shown on this plan for the purpose of determining whether any particular facts or circumstances exist and the Moreton Bay Regional Council (and its officers and agents) expressly disclaims responsibility for any loss or damage suffered as a result of placing reliance upon this information.

DCDB is reproduced with the permission of the State of Queensland

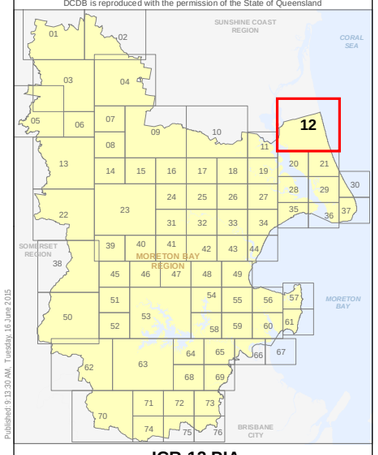

Published: 9:13:30 AM, Tuesday, 16 June 2015

ICR-12 PIA
ICR Map

ICR_PIA_Extent.mxd

Please Note: Do Not Print using "Page Scaling: Fit to Printable Area", this will distort the scale of the map and impacts quality of text and linework. Please print using setup of A3 paper size and Landscape orientation, with "Page Scaling: None", and you will not see this message.

Moreton Bay Regional Council

INFRASTRUCTURE CHARGES RESOLUTION PRIORITY INFRASTRUCTURE AREA

Carto_DCDB_May2015

PIA Extent

Joins PIP-05

Joins PIP-06

Joins PIP-08

Joins PIP-14

Joins PIP-23

Joins PIP-22

WOODFORD

NEURUM

D'AGUILAR

MOUNT DELANEY

DELANEYS CREEK

MOUNT MEE

Outside Moreton Bay Region Local Government Area

STANTON RD

PERRINS RD

BATCHELOR RD

KNOPP RD

MONTANUS DR

RASMUSSEN RD

FRASER RD

VIDONI RD

WHITE RD

WEBB RD

BANYAN SIKA DR

BUCKINGHAM RD

LEGROVE RD

TALGI RD

NEWMAN LN

DELANEY CREEK RD

DEWARTS RD

NINE V RD

PAULUS RD

TRAVES CT

MERYWYNCANNAGH CT

CRIBB RD

HAUSMANN RD

HOODS RD

FYFE RD

MOUNT MEE RD

Infrastructure Charges Resolution Version 15 June 2015

0 400 800 1,200 Metres

SCALE (A3): 1:30,000

N

Date Produced: 16 June 2015
Projection: Map Grid of Australia, Zone 56
Horizontal Datum: Geocentric Datum of Australia 1994

© Copyright Moreton Bay Regional Council 2015

DISCLAIMER: Moreton Bay Regional Council supplies this map under the following conditions:- Mapping details are supplied from information contained in the Council's records which may have been furnished to the Council by other persons. Moreton Bay Regional Council gives no warranty or guarantee of any kind, expressed, implied, or statutory, to the correctness or accuracy of the map details or the degree of compliance with any Council standards in this matter. Persons making decisions with financial or legal implications must not rely upon the map details shown on this plan for the purpose of determining whether any particular facts or circumstances exist and the Moreton Bay Regional Council (and its officers and agents) expressly disclaims responsibility for any loss or damage suffered as a result of placing reliance upon this information.

DCDB is reproduced with the permission of the State of Queensland

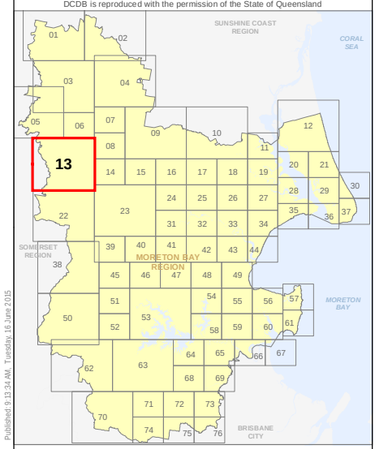

Published 9:13:34 AM, Tuesday, 16 June 2015

ICR-13 PIA ICR Map

ICR_PIA_Extent.mxd

Please Note: Do Not Print using "Page Scaling: Fit to Printable Area", this will distort the scale of the map and impacts quality of text and linework. Please print using setup of A3 paper size and Landscape orientation, with "Page Scaling: None", and you will not see this message.



Moreton Bay Regional Council

INFRASTRUCTURE CHARGES RESOLUTION
PRIORITY INFRASTRUCTURE AREA

Carto_DCDB_May2015

PIA Extent

Infrastructure Charges Resolution
Version 15 June 2015

0 200 400 600 Metres

SCALE (A3): 1:15,000

N

Date Produced: 16 June 2015
Projection: Map Grid of Australia, Zone 56
Horizontal Datum: Geocentric Datum of Australia 1994

© Copyright Moreton Bay Regional Council 2015

DISCLAIMER: Moreton Bay Regional Council supplies this map under the following conditions:- Mapping details are supplied from information contained in the Council's records which may have been furnished to the Council by other persons. Moreton Bay Regional Council gives no warranty or guarantee of any kind, expressed, implied, or statutory, to the correctness or accuracy of the map details or the degree of compliance with any Council standards in this matter. Persons making decisions with financial or legal implications must not rely upon the map details shown on this plan for the purpose of determining whether any particular facts or circumstances exist and the Moreton Bay Regional Council (and its officers and agents) expressly disclaims responsibility for any loss or damage suffered as a result of placing reliance upon this information.

DCDB is reproduced with the permission of the State of Queensland

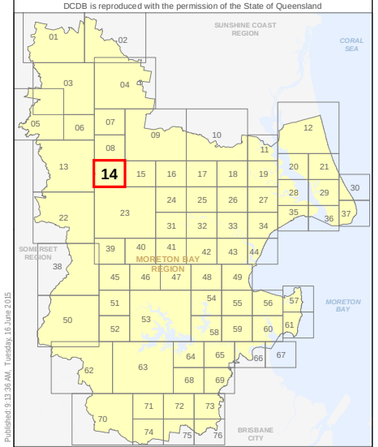

Published: 9:13:36 AM, Tuesday, 16 June 2015

ICR-14 PIA
ICR Map

ICR_PIA_Extent.mxd

Please Note: Do Not Print using "Page Scaling: Fit to Printable Area", this will distort the scale of the map and impacts quality of text and linework. Please print using setup of A3 paper size and Landscape orientation, with "Page Scaling: None", and you will not see this message.

Joins PIP-09

Joins PIP-14

Joins PIP-16

Joins PIP-23

7013000

7012000

7011000

7010000

7009000

483000

484000

485000

486000

487000

BRACALBA

WAMURAN

WAMURAN BASIN

MYLETT RD

D'AGUILAR HWY

MORLEY LN

BURSE RD

J LINDSAY RD

MASTERS RD

GAMGEE RD

DELUT RD

EMBREY RD

MAY RD

R WILLIAMS RD

MEURANT RD

O'SHEA RD

MCCLINTOCK RD

WIERSMA RD

NEWLANDS RD

TAYNE RD

TAYLOR RD

ZIVIANI RD

CHILD RD

CENTRAL AVE

LOCKART RD

GREEN RD

GREGG RD

STATION RD

WISE ST

MOLE ST

OLD NORTH RD

CAMPBELLS POCKET RD

REVIT RD

J SIMPSON RD

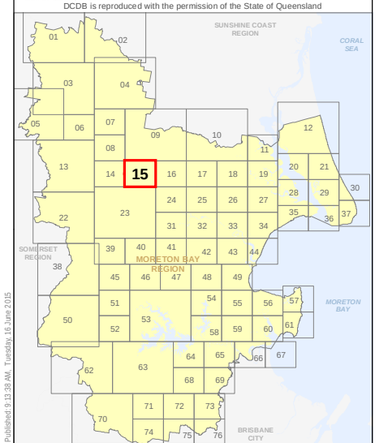

Moreton Bay Regional Council

INFRASTRUCTURE CHARGES RESOLUTION
PRIORITY INFRASTRUCTURE AREA

Carto_DCDB_May2015

PIA Extent

Infrastructure Charges Resolution Version 15 June 2015

0 200 400 600 Metres

SCALE (A3): 1:15,000

N

Date Produced: 16 June 2015
Projection: Map Grid of Australia, Zone 56
Horizontal Datum: Geocentric Datum of Australia 1994

© Copyright Moreton Bay Regional Council 2015

DISCLAIMER: Moreton Bay Regional Council supplies this map under the following conditions:- Mapping details are supplied from information contained in the Council's records which may have been furnished to the Council by other persons. Moreton Bay Regional Council gives no warranty or guarantee of any kind, expressed, implied, or statutory, to the correctness or accuracy of the map details or the degree of compliance with any Council standards in this matter. Persons making decisions with financial or legal implications must not rely upon the map details shown on this plan for the purpose of determining whether any particular facts or circumstances exist and the Moreton Bay Regional Council (and its officers and agents) expressly disclaims responsibility for any loss or damage suffered as a result of placing reliance upon this information.

DCDB is reproduced with the permission of the State of Queensland

Published 9:13:38 AM, Tuesday, 16 June 2015

ICR-15 PIA
ICR Map

ICR_PIA_Extent.mxd

Please Note: Do Not Print using "Page Scaling: Fit to Printable Area", this will distort the scale of the map and impacts quality of text and linework. Please print using setup of A3 paper size and Landscape orientation, with "Page Scaling: None", and you will not see this message.

Moreton Bay Regional Council

INFRASTRUCTURE CHARGES RESOLUTION
PRIORITY INFRASTRUCTURE AREA

Carto_DCDB_May2015

PIA Extent

Infrastructure Charges Resolution Version 15 June 2015

0 200 400 600 Metres

SCALE (A3): 1:15,000

N

Date Produced: 16 June 2015
Projection: Map Grid of Australia, Zone 56
Horizontal Datum: Geocentric Datum of Australia 1994

© Copyright Moreton Bay Regional Council 2015

DISCLAIMER: Moreton Bay Regional Council supplies this map under the following conditions:- Mapping details are supplied from information contained in the Council's records which may have been furnished to the Council by other persons. Moreton Bay Regional Council gives no warranty or guarantee of any kind, expressed, implied, or statutory, to the correctness or accuracy of the map details or the degree of compliance with any Council standards in this matter. Persons making decisions with financial or legal implications must not rely upon the map details shown on this plan for the purpose of determining whether any particular facts or circumstances exist and the Moreton Bay Regional Council (and its officers and agents) expressly disclaims responsibility for any loss or damage suffered as a result of placing reliance upon this information.

DCDB is reproduced with the permission of the State of Queensland

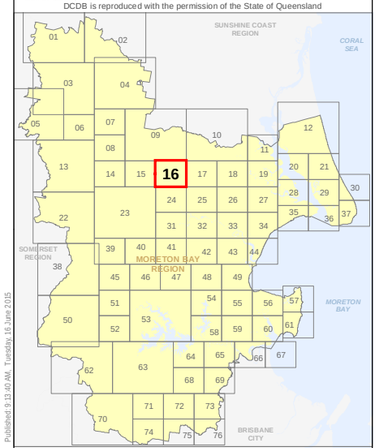

Published 9:13:40 AM Tuesday, 16 June 2015

ICR-16 PIA ICR Map

Joins PIP-09
Joins PIP-15
Joins PIP-17
Joins PIP-24

PATES RD
POWELL RD
KING RD
TAYLOR RD
ELIMBAH
OLD GYMPIE RD
CARAWATHA RD
OLD GYMPIE RD
KING RD
KING RD
HARRISON RD
BODEN RD
WAMURAN
ZIVIANI RD
MCRAE RD
SADDLEBACK CT
LEVY RD
MULLIGAN CRES
COUNTRY CT
BRUCKNELL RD
POWELL RD
ALCOCK RD
MARKWELL RD
ALCOCK RD
FIELD RD
BRIGHT CT
LYCHEE DR
BODEN RD
ALZINO CT
TESTA ST
SCARBOROUGH RD
BREADSELL DR
SALOTE CT
CHILD RD
GOWLAND RD
CHILD RD
CHILD RD
LYNDHURST TERRACE
TURNER CT
SIMONE ST
PRICE LN
FRANKS LN
GREEN RD
TURNBULL RD
CABOOLTURE
OLD RD
MARKWELL RD
BARTEL RD
HIDDEN GROVE
REGAN RD
LOCK RD

488000 489000 490000 491000 492000
7013000 7012000 7011000 7010000 7009000

ICR_PIA_Extent.mxd

Please Note: Do Not Print using "Page Scaling: Fit to Printable Area", this will distort the scale of the map and impacts quality of text and linework. Please print using setup of A3 paper size and Landscape orientation, with "Page Scaling: None", and you will not see this message.

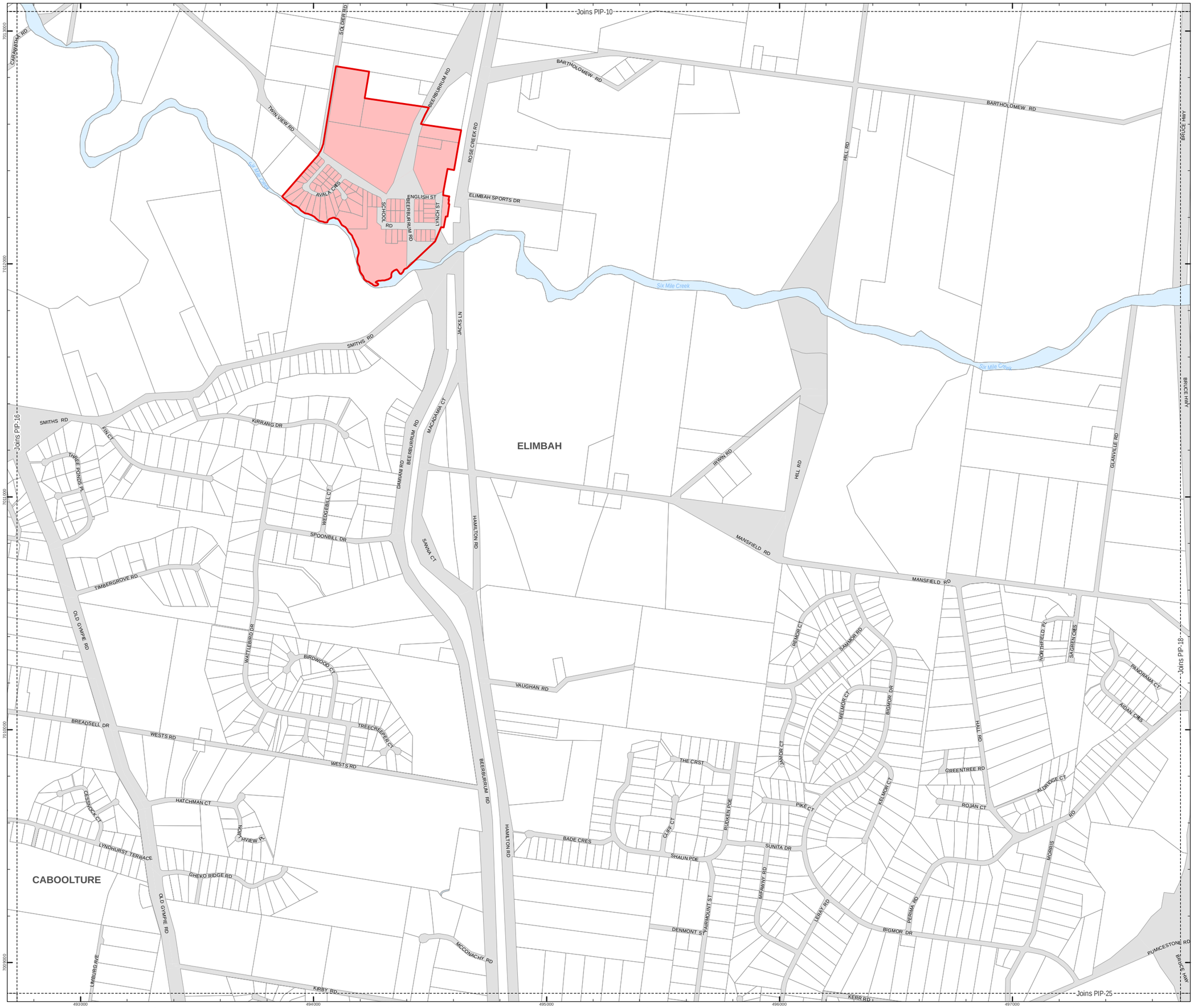

Moreton Bay Regional Council

INFRASTRUCTURE CHARGES RESOLUTION
PRIORITY INFRASTRUCTURE AREA

Carto_DCDB_May2015

PIA Extent

Infrastructure Charges Resolution Version 15 June 2015

0 200 400 600 Metres

SCALE (A3): 1:15,000

N

Date Produced: 16 June 2015
Projection: Map Grid of Australia, Zone 56
Horizontal Datum: Geocentric Datum of Australia 1994

© Copyright Moreton Bay Regional Council 2015

DISCLAIMER: Moreton Bay Regional Council supplies this map under the following conditions:- Mapping details are supplied from information contained in the Council's records which may have been furnished to the Council by other persons. Moreton Bay Regional Council gives no warranty or guarantee of any kind, expressed, implied, or statutory, to the correctness or accuracy of the map details or the degree of compliance with any Council standards in this matter. Persons making decisions with financial or legal implications must not rely upon the map details shown on this plan for the purpose of determining whether any particular facts or circumstances exist and the Moreton Bay Regional Council (and its officers and agents) expressly disclaims responsibility for any loss or damage suffered as a result of placing reliance upon this information.

DCDB is reproduced with the permission of the State of Queensland

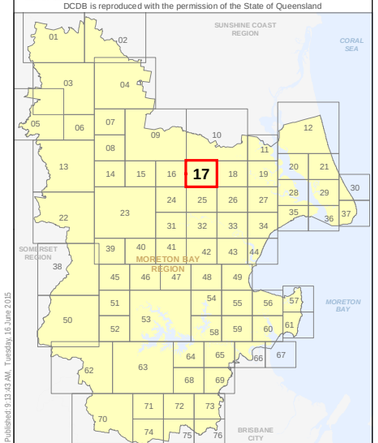

Published 9:13:43 AM, Tuesday, 16 June 2015

ICR-17 PIA ICR Map

ICR_PIA_Extent.mxd

Please Note: Do Not Print using "Page Scaling: Fit to Printable Area", this will distort the scale of the map and impacts quality of text and linework. Please print using setup of A3 paper size and Landscape orientation, with "Page Scaling: None", and you will not see this message.

Joins PIP-10

Joins PIP-17

Joins PIP-19

Joins PIP-26

BRUCE HWY

RUTTERS RD

MANSFIELD RD

BLATCHFORD RD

STEFFENN RD

HUME RD

SIMPSON RD

PUMICESTONE RD

Stony Creek

Elimbah Creek

ELIMBAH

TOORBUL

CABOOLTURE

7013000

7012000

7011000

7010000

7009000

498000

499000

500000

501000

502000

ICR_PIA_Extent.mxd

Moreton Bay Regional Council

INFRASTRUCTURE CHARGES RESOLUTION
PRIORITY INFRASTRUCTURE AREA

Carto_DCDB_May2015

PIA Extent

Infrastructure Charges Resolution Version 15 June 2015

0 200 400 600 Metres

SCALE (A3): 1:15,000

N

Date Produced: 16 June 2015
Projection: Map Grid of Australia, Zone 56
Horizontal Datum: Geocentric Datum of Australia 1994

© Copyright Moreton Bay Regional Council 2015

DISCLAIMER: Moreton Bay Regional Council supplies this map under the following conditions:- Mapping details are supplied from information contained in the Council's records which may have been furnished to the Council by other persons. Moreton Bay Regional Council gives no warranty or guarantee of any kind, expressed, implied, or statutory, to the correctness or accuracy of the map details or the degree of compliance with any Council standards in this matter. Persons making decisions with financial or legal implications must not rely upon the map details shown on this plan for the purpose of determining whether any particular facts or circumstances exist and the Moreton Bay Regional Council (and its officers and agents) expressly disclaims responsibility for any loss or damage suffered as a result of placing reliance upon this information.

DCDB is reproduced with the permission of the State of Queensland

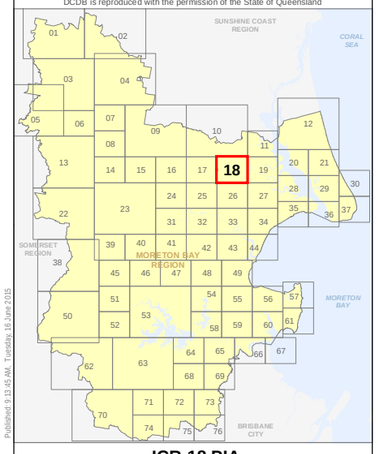

Published: 9:13:45 AM, Tuesday, 16 June 2015

ICR-18 PIA
ICR Map

Please Note: Do Not Print using "Page Scaling: Fit to Printable Area", this will distort the scale of the map and impacts quality of text and linework. Please print using setup of A3 paper size and Landscape orientation, with "Page Scaling: None", and you will not see this message.

Moreton Bay Regional Council

INFRASTRUCTURE CHARGES RESOLUTION
PRIORITY INFRASTRUCTURE AREA

Carto_DCDB_May2015

PIA Extent

ELIMBAH

DONNYBROOK

MELDALE

TOORBUL

CABOOLTURE

Joins PIP-11

Joins PIP-18

Joins PIP-20

Joins PIP-28

Joins PIP-27

BEERBURRUM-DONNYBROOK RD

DONNYBROOK RD

WRIGHT RD

BURKE RD

QUINN RD NORTH

QUINN RD

DONNYBROOK RD

QUINN RD

DONNYBROOK RD

OLD DONNYBROOK RD

MELDALE RD

PUMICESTONE RD

BONNEY RD

HUME RD

VOLZ RD

HUME RD

EDITH ST

ALICE ST

SCOTT ST

ANN ST

MARY ST

FISHERMAN DR

MAUD ST

E SP SOUTH

BULLOCK CREEK SP

BULLOCK CREEK RD

DIXIE ST

MELDALE RD

MELDALE RD

PUMICESTONE RD

ELIMBAH AVE

BISHOP PDE

Elimbah Creek

Elimbah Creek

Elimbah Creek

Ningi Creek

7013000

7012000

7011000

7010000

7009000

503000

504000

505000

506000

507000

Infrastructure Charges Resolution
Version 15 June 2015

0 200 400 600 Metres

SCALE (A3): 1:15,000

N

Date Produced: 16 June 2015
Projection: Map Grid of Australia, Zone 56
Horizontal Datum: Geocentric Datum of Australia 1994

© Copyright Moreton Bay Regional Council 2015

DISCLAIMER: Moreton Bay Regional Council supplies this map under the following conditions:- Mapping details are supplied from information contained in the Council's records which may have been furnished to the Council by other persons. Moreton Bay Regional Council gives no warranty or guarantee of any kind, expressed, implied, or statutory, to the correctness or accuracy of the map details or the degree of compliance with any Council standards in this matter. Persons making decisions with financial or legal implications must not rely upon the map details shown on this plan for the purpose of determining whether any particular facts or circumstances exist and the Moreton Bay Regional Council (and its officers and agents) expressly disclaims responsibility for any loss or damage suffered as a result of placing reliance upon this information.

DCDB is reproduced with the permission of the State of Queensland

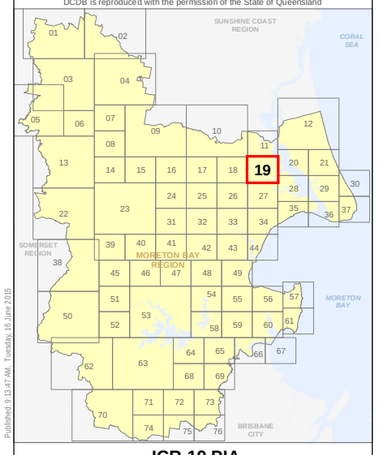

Published: 9:13:47 AM, Tuesday, 16 June 2015

ICR-19 PIA
ICR Map

ICR_PIA_Extent.mxd

Please Note: Do Not Print using "Page Scaling: Fit to Printable Area", this will distort the scale of the map and impacts quality of text and linework. Please print using setup of A3 paper size and Landscape orientation, with "Page Scaling: None", and you will not see this message.

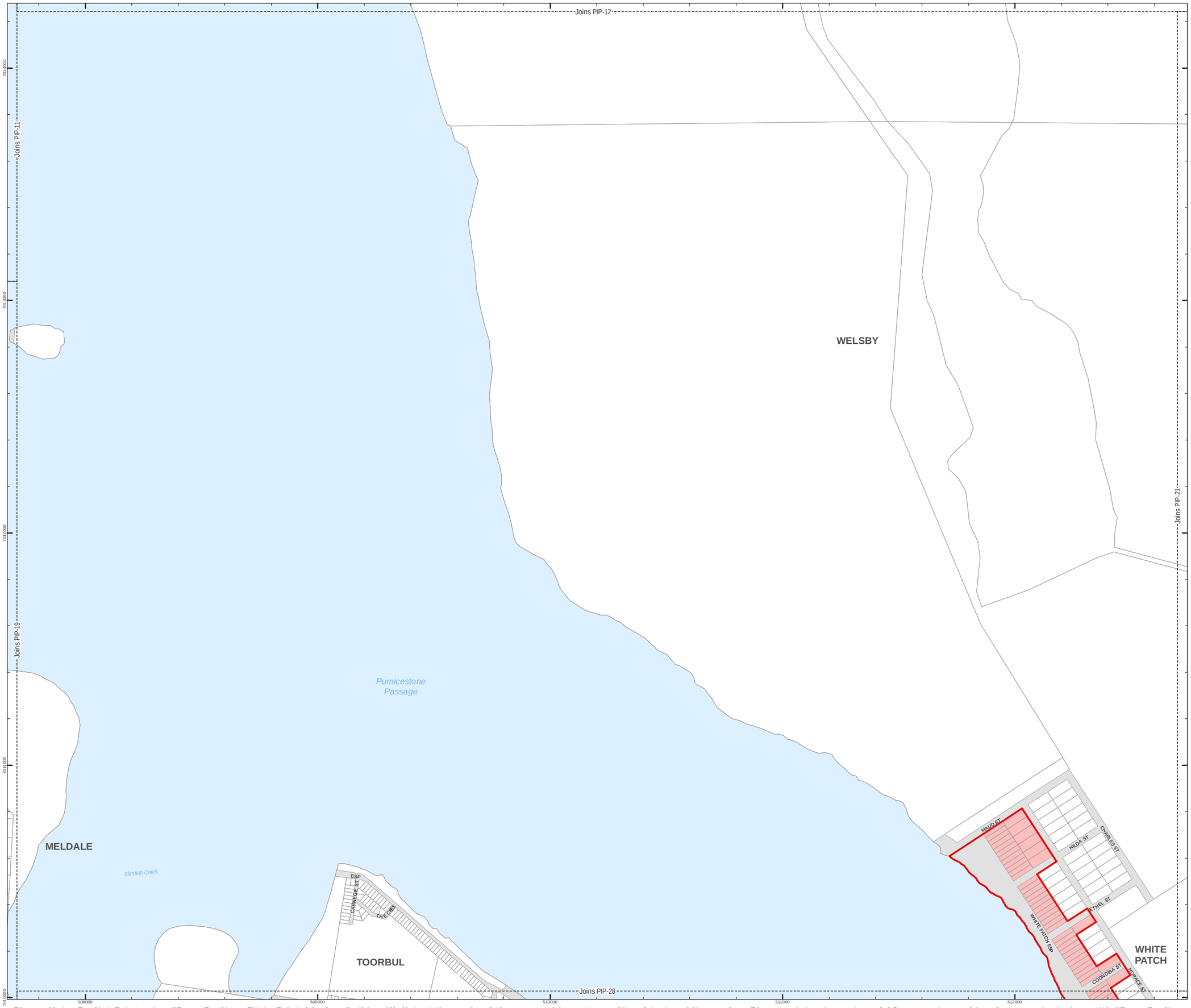

Moreton Bay Regional Council

INFRASTRUCTURE CHARGES RESOLUTION
PRIORITY INFRASTRUCTURE AREA

Carto_DCDB_May2015

PIA Extent

Infrastructure Charges Resolution Version 15 June 2015

0 200 400 600 Metres

SCALE (A3): 1:15,000

N

Date Produced: 16 June 2015
Projection: Map Grid of Australia, Zone 56
Horizontal Datum: Geocentric Datum of Australia 1994

© Copyright Moreton Bay Regional Council 2015

DISCLAIMER: Moreton Bay Regional Council supplies this map under the following conditions:- Mapping details are supplied from information contained in the Council's records which may have been furnished to the Council by other persons. Moreton Bay Regional Council gives no warranty or guarantee of any kind, expressed, implied, or statutory, to the correctness or accuracy of the map details or the degree of compliance with any Council standards in this matter. Persons making decisions with financial or legal implications must not rely upon the map details shown on this plan for the purpose of determining whether any particular facts or circumstances exist and the Moreton Bay Regional Council (and its officers and agents) expressly disclaims responsibility for any loss or damage suffered as a result of placing reliance upon this information.

DCDB is reproduced with the permission of the State of Queensland

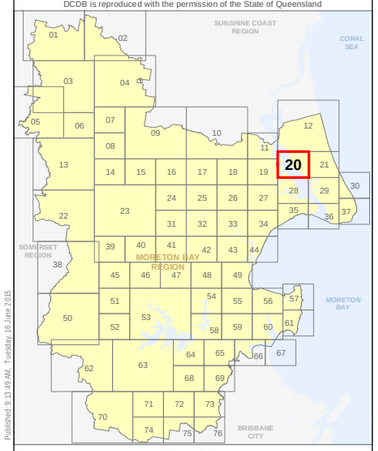

ICR-20 PIA
ICR Map

Published: 9:13:49 AM, Tuesday, 16 June 2015

ICR_PIA_Extent.mxd

Please Note: Do Not Print using "Page Scaling: Fit to Printable Area", this will distort the scale of the map and impacts quality of text and linework. Please print using setup of A3 paper size and Landscape orientation, with "Page Scaling: None", and you will not see this message.

Joins PIP-12

Joins PIP-20

Joins PIP-30

Joins PIP-29

701 4000

701 3000

7012000

7011000

7010000

513000

514000

515000

516000

517000

WELSBY

Coral Sea

BANKSIA BEACH

WOORIM

WHITE PATCH

BLUEBERRY ST

CORYMBIA WY

FOXTAIL CRES

HONEYMYRTLE ST

DUNEBEAN DR

FRESHWATER DR

VANILLALILY CL

HEATHLAND ST

ICR_PIA_Extent.mxd

Moreton Bay Regional Council

INFRASTRUCTURE CHARGES RESOLUTION
PRIORITY INFRASTRUCTURE AREA

Carto_DCDB_May2015

PIA Extent

Infrastructure Charges Resolution Version 15 June 2015

0 200 400 600 Metres

SCALE (A3): 1:15,000

N

Date Produced: 16 June 2015
Projection: Map Grid of Australia, Zone 56
Horizontal Datum: Geocentric Datum of Australia 1994

© Copyright Moreton Bay Regional Council 2015

DISCLAIMER: Moreton Bay Regional Council supplies this map under the following conditions:- Mapping details are supplied from information contained in the Council's records which may have been furnished to the Council by other persons. Moreton Bay Regional Council gives no warranty or guarantee of any kind, expressed, implied, or statutory, to the correctness or accuracy of the map details or the degree of compliance with any Council standards in this matter. Persons making decisions with financial or legal implications must not rely upon the map details shown on this plan for the purpose of determining whether any particular facts or circumstances exist and the Moreton Bay Regional Council (and its officers and agents) expressly disclaims responsibility for any loss or damage suffered as a result of placing reliance upon this information.

DCDB is reproduced with the permission of the State of Queensland

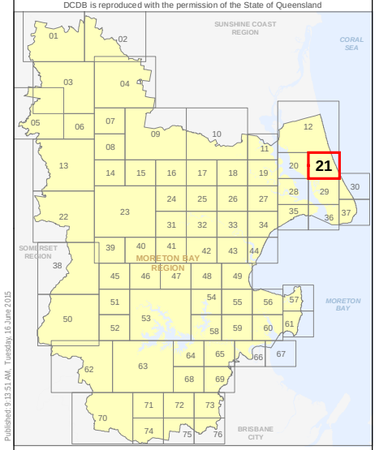

Published 9:13:51 AM - Tuesday, 16 June 2015

ICR-21 PIA ICR Map

Please Note: Do Not Print using "Page Scaling: Fit to Printable Area", this will distort the scale of the map and impacts quality of text and linework. Please print using setup of A3 paper size and Landscape orientation, with "Page Scaling: None", and you will not see this message.



Moreton Bay Regional Council

INFRASTRUCTURE CHARGES RESOLUTION
PRIORITY INFRASTRUCTURE AREA

Carto_DCDB_May2015

PIA Extent

Infrastructure Charges Resolution Version 15 June 2015

0 400 800 1,200 Metres

SCALE (A3): 1:30,000

N

Date Produced: 16 June 2015
Projection: Map Grid of Australia, Zone 56
Horizontal Datum: Geocentric Datum of Australia 1994

© Copyright Moreton Bay Regional Council 2015

DISCLAIMER: Moreton Bay Regional Council supplies this map under the following conditions:- Mapping details are supplied from information contained in the Council's records which may have been furnished to the Council by other persons. Moreton Bay Regional Council gives no warranty or guarantee of any kind, expressed, implied, or statutory, to the correctness or accuracy of the map details or the degree of compliance with any Council standards in this matter. Persons making decisions with financial or legal implications must not rely upon the map details shown on this plan for the purpose of determining whether any particular facts or circumstances exist and the Moreton Bay Regional Council (and its officers and agents) expressly disclaims responsibility for any loss or damage suffered as a result of placing reliance upon this information.

DCDB is reproduced with the permission of the State of Queensland

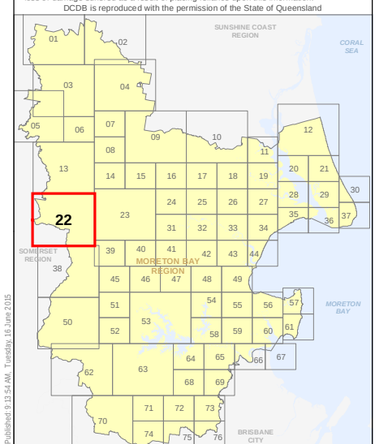

Published: 9:13:54 AM, Tuesday, 16 June 2015

ICR-22 PIA
ICR Map

ICR_PIA_Event.mxd

Please Note: Do Not Print using "Page Scaling: Fit to Printable Area", this will distort the scale of the map and impacts quality of text and linework. Please print using setup of A3 paper size and Landscape orientation, with "Page Scaling: None", and you will not see this message.

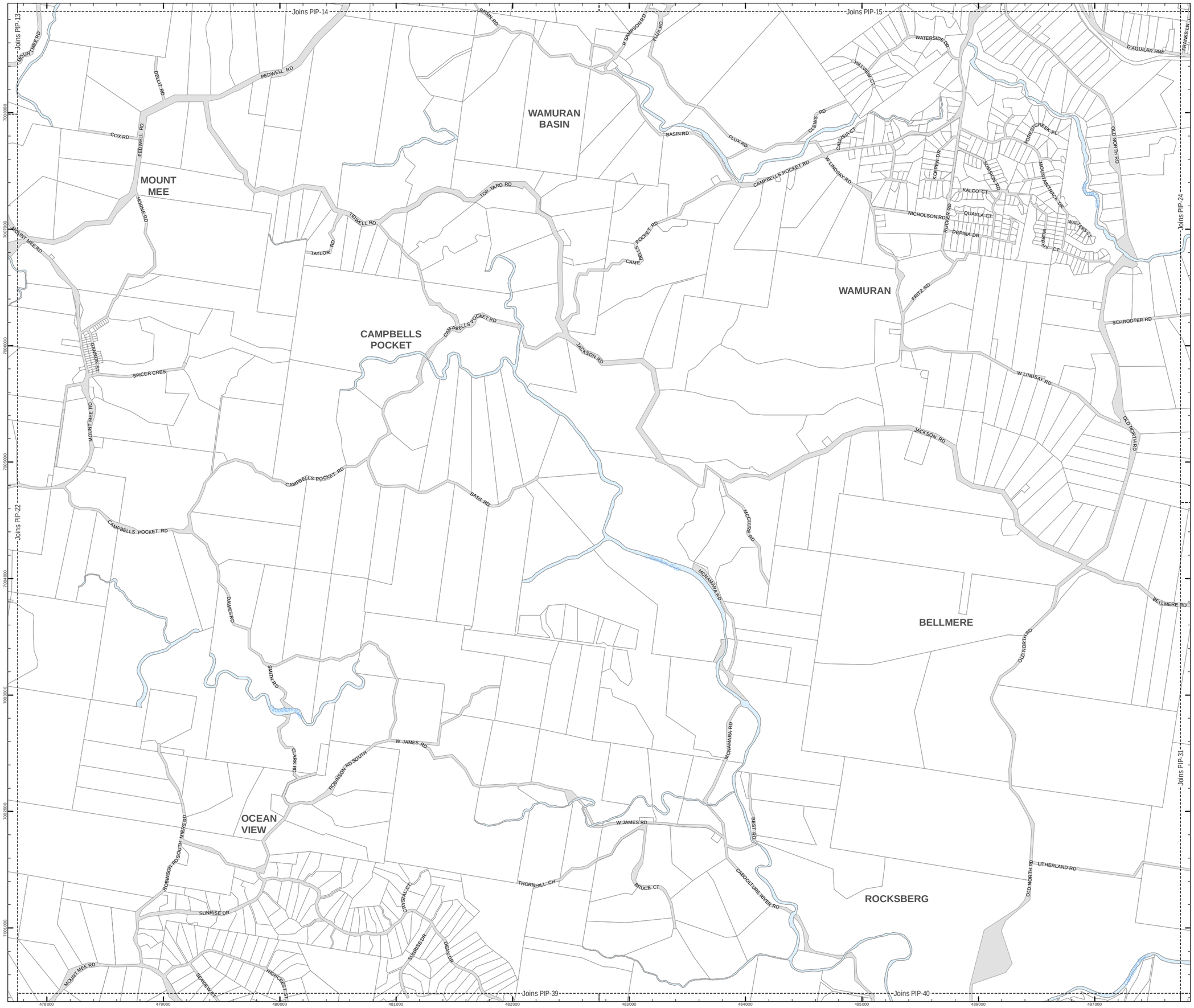

Moreton Bay Regional Council

INFRASTRUCTURE CHARGES RESOLUTION
PRIORITY INFRASTRUCTURE AREA

Carto_DCDB_May2015

PIA Extent

Infrastructure Charges Resolution
Version 15 June 2015

0 400 800 1,200 Metres

SCALE (A3): 1:30,000

N

Date Produced: 16 June 2015
Projection: Map Grid of Australia, Zone 56
Horizontal Datum: Geocentric Datum of Australia 1994

© Copyright Moreton Bay Regional Council 2015

DISCLAIMER: Moreton Bay Regional Council supplies this map under the following conditions:- Mapping details are supplied from information contained in the Council's records which may have been furnished to the Council by other persons. Moreton Bay Regional Council gives no warranty or guarantee of any kind, expressed, implied, or statutory, to the correctness or accuracy of the map details or the degree of compliance with any Council standards in this matter. Persons making decisions with financial or legal implications must not rely upon the map details shown on this plan for the purpose of determining whether any particular facts or circumstances exist and the Moreton Bay Regional Council (and its officers and agents) expressly disclaims responsibility for any loss or damage suffered as a result of placing reliance upon this information.

DCDB is reproduced with the permission of the State of Queensland

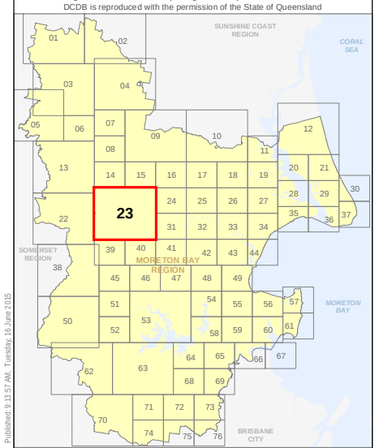

Published: 9:13:57 AM, Tuesday, 16 June 2015

ICR-23 PIA
ICR Map

ICR_PIA_Extent.mxd

Please Note: Do Not Print using "Page Scaling: Fit to Printable Area", this will distort the scale of the map and impacts quality of text and linework. Please print using setup of A3 paper size and Landscape orientation, with "Page Scaling: None", and you will not see this message.

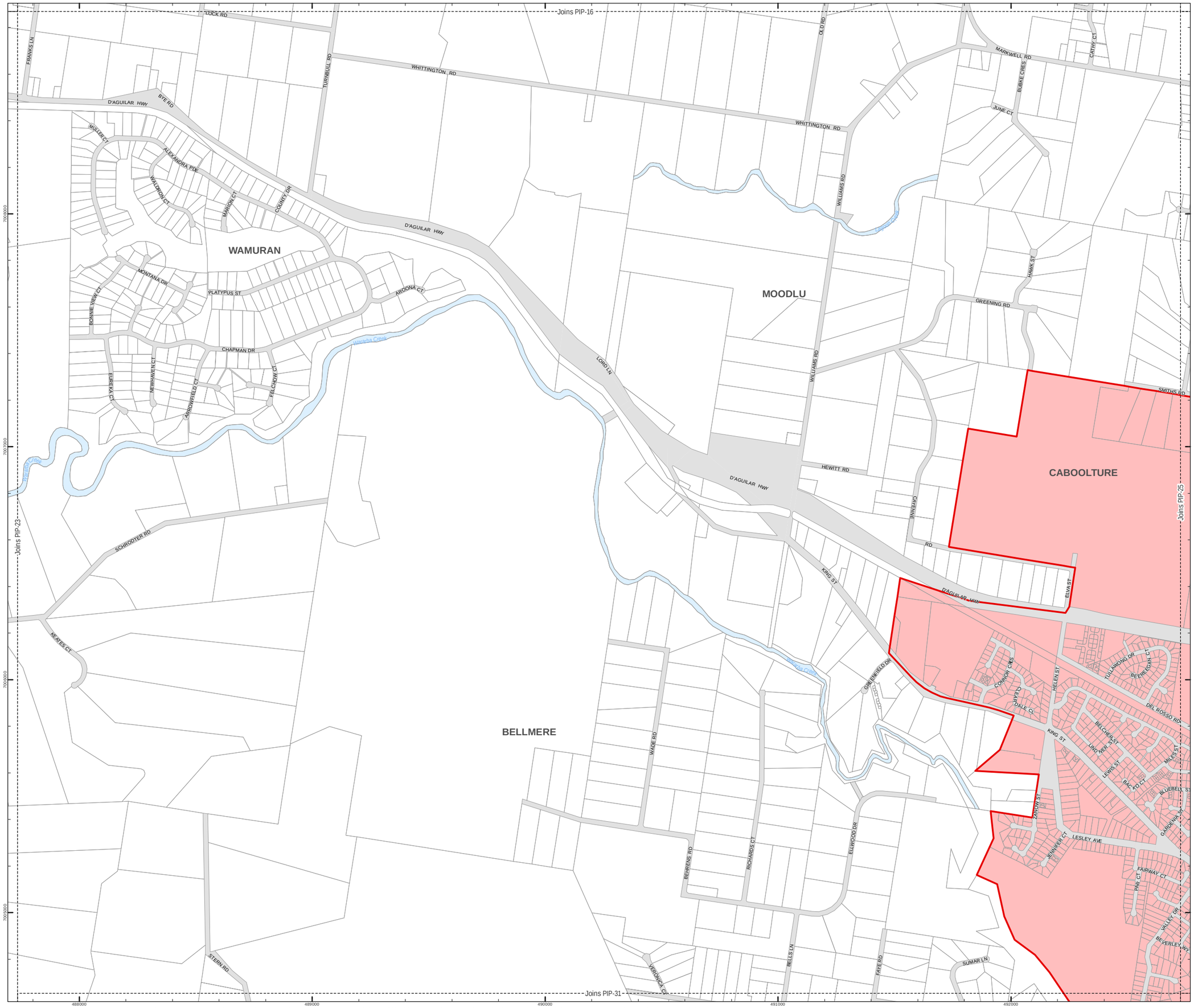

Moreton Bay Regional Council

INFRASTRUCTURE CHARGES RESOLUTION
PRIORITY INFRASTRUCTURE AREA

Carto_DCDB_May2015

PIA Extent

Infrastructure Charges Resolution
Version 15 June 2015

0 200 400 600 Metres

SCALE (A3): 1:15,000

N

Date Produced: 16 June 2015
Projection: Map Grid of Australia, Zone 56
Horizontal Datum: Geocentric Datum of Australia 1994

© Copyright Moreton Bay Regional Council 2015

DISCLAIMER: Moreton Bay Regional Council supplies this map under the following conditions:- Mapping details are supplied from information contained in the Council's records which may have been furnished to the Council by other persons. Moreton Bay Regional Council gives no warranty or guarantee of any kind, expressed, implied, or statutory, to the correctness or accuracy of the map details or the degree of compliance with any Council standards in this matter. Persons making decisions with financial or legal implications must not rely upon the map details shown on this plan for the purpose of determining whether any particular facts or circumstances exist and the Moreton Bay Regional Council (and its officers and agents) expressly disclaims responsibility for any loss or damage suffered as a result of placing reliance upon this information.

DCDB is reproduced with the permission of the State of Queensland

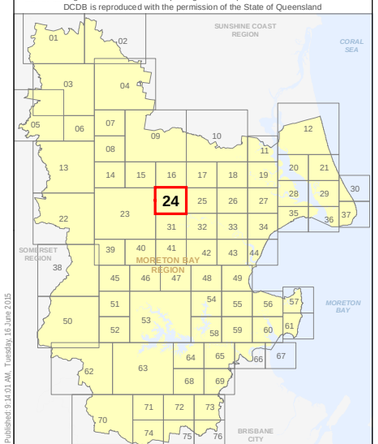

Published: 9:14:01 AM, Tuesday, 16 June 2015

ICR-24 PIA
ICR Map

ICR_PIA_Extent.mxd

Please Note: Do Not Print using "Page Scaling: Fit to Printable Area", this will distort the scale of the map and impacts quality of text and linework. Please print using setup of A3 paper size and Landscape orientation, with "Page Scaling: None", and you will not see this message.

Moreton Bay Regional Council

INFRASTRUCTURE CHARGES RESOLUTION PRIORITY INFRASTRUCTURE AREA

Carto_DCDB_May2015

PIA Extent

Infrastructure Charges Resolution Version 15 June 2015

0 200 400 600 Metres

SCALE (A3): 1:15,000

N

Date Produced: 16 June 2015
Projection: Map Grid of Australia, Zone 56
Horizontal Datum: Geocentric Datum of Australia 1994

© Copyright Moreton Bay Regional Council 2015

DISCLAIMER: Moreton Bay Regional Council supplies this map under the following conditions:- Mapping details are supplied from information contained in the Council's records which may have been furnished to the Council by other persons. Moreton Bay Regional Council gives no warranty or guarantee of any kind, expressed, implied, or statutory, to the correctness or accuracy of the map details or the degree of compliance with any Council standards in this matter. Persons making decisions with financial or legal implications must not rely upon the map details shown on this plan for the purpose of determining whether any particular facts or circumstances exist and the Moreton Bay Regional Council (and its officers and agents) expressly disclaims responsibility for any loss or damage suffered as a result of placing reliance upon this information.

DCDB is reproduced with the permission of the State of Queensland

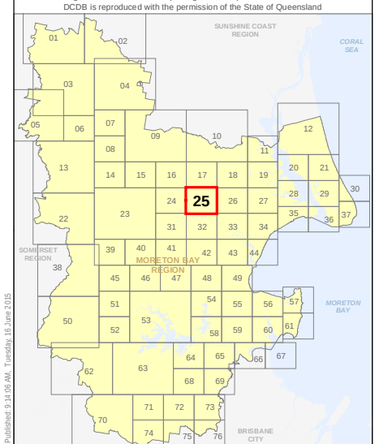

Published 9:14:06 AM, Tuesday, 16 June 2015

ICR-25 PIA ICR Map

ELIMBAH

CABOOLTURE

Joins PIP-17

Joins PIP-24

Joins PIP-26

Joins PIP-32

KIRBY RD
HAMILTON RD
HAMMOND RD
LEMON GROVE
LIMBURG AVE
MARKWELL RD
ASTER CT
FLORAL DR
ABBEYGRACE CT
GLADY AVE
DAISY AVE
GERALD CT
OLD GYMPIE RD
SPRING LN
ASHLEIGH ST
APPALOOSA CL
MAHOGANY DR
PORTER RD
BARRINGTON PL
CRAIGSLEA DR
COVENTRY PL
PETERS DR
SQUIRES CT
KIARA CL
WESLEY CT
SMITHS RD
GLADIOLI CT
FRANGIPANI DR
Lagoon Creek
TUCKEROO DR
BEERBURRUM RD
DANCES RD
THORSON ST
EMU RD
FLOREY ST
STAN ST
AISTEY CT
FAIRMOUNT ST
BIGITA PL
LERAY RD
KERR RD
AMETHYST CT
QUARTZ RD
JOSHUA CT
MORRIS RD
ATHERTON RD
PUMICESTONE RD
GEMPLE LN
ZIRCON CT
GOLDEN DR
URBAN RD
OPAL CT
PLATINUM RD
KAPYONG RD
LONGSTAN DR
FLOWERS RD
DOTTNEWMAN CT
PARKWAY CRES
WATERBIRD CRES
RESERVE DR
JAZZ CT
RUMBA ST
JIVE CT
KELLO CT
REICHMAN ST
REBELT DR
MCCALLUM ST
BAXTER CRES
POOLE CT
COTTRILL RD
GEARY CT
SIMS CT
LAWRIE CT
TUCKER ST
GOSHAWK CT
ARDROSSAN RD
GLASSHOUSE ST
KING JOHN DR
WATER FERN DR
RACECOURSE RD
WHITE ASH CT
SCRIBBLY GUM CT
BASALT ST
WILD HORSE PL
MALE RD
WORMWELL CT
JONES CT
CABIN CT
HERO ST
CASTLE CT
KEMP ST
GRANGER ST
TODD CT
SCHOFIELD CT
GIZELLE ST
ALEXIA ST
RICCARDO ST
KINGMA CRES
KERSWELL ST
BLUNT SMALE RD
TIFFANY CT
KEAST ST
VAN BEELEN ST
FRENEY CT
JAN CT
ELOF RD
BALKEE DR
CASSOWARY CT
IRIS CT
WINTERBROOK CT
JENSEN RD
RUBY ST
ANASTASIA CT
NASH CT
COWIE ST
KENNEDY ST
GREGOR ST
DURGEON ST
WHISH ST
ANDERSON ST
DELL CT
PAULSEN ST
MCNABB ST
TRUMPER ST
HEATH ST
BOUSTEAD ST
MATES CT
BROWN ST
TOOVEY ST
LINDWALL ST
HEALY ST
MILLER ST
ARCHER ST
BORDER ST
FERRIS ST
HORNE ST
BECKOVA CT
DAHLIA CRES
BAPTISTA CCT
BRUCE HWY
D'AGUILAR HWY
PETIGREW ST
BLUESTAR CCT
D'AGUILAR HWY
MOOSE CT
ROOM CT
DEWAR CT
MCANDREW ST
HOPKINS CT
RALSTON ST
LLOYD ST
MCCANNAGH ST
HARKIN ST
AUCLAIR ST
ATKINS CT
HATFIELD DR
HOLBROOK ST
SCHIPPER CT
MOORHEAD ST
DUFFIELD CRES
CRAWFORD ST
STOCKFORD ST
JOYNER CCT
SUMMERFIELDS DR
ST COLUMBANS CT
COLES CT
JACQUES CT
CUTLER ST
SEERET ST
CENTRAL LAKES DR
ADDY DR
RYLES CT
MEWETT ST
BRIGGS DR
ONEILL ST
DAWSON ST
SHAW ST
BRUCE HWY
PUMICESTONE RD
D'AGUILAR HWY
CUTTEN ST
BRATCHFORD CRES
OAKLEIGH ST
MARTIN ST
LAGOON ST
OKEDEN ST
KIRKING ST
BUCKLE ST
MACKAY ST
COX ST
TALLON ST
JULL ST
SIMMONS ST
JUBILEE ST
MAHER ST
RITCHIE ST
RARITY ST
BRADMAN ST
VIEVERS ST
CARSELDINE ST
WALLACE ST NORTH
WALLACE ST SOUTH
ROWE ST
RAILWAY PDE
MCKEAN ST
MANLEY ST
DUNCAN ST
LALLEE CRES
MCCOOL ST
MITCHELL ST
SHIRLEY ST
BLISS ST
RYAN ST
LANG ST
INDUSTRY DR
MACKAY ERY PDE
COMMERCIAL DR
STRATHVALE CT
GUARDIAN CT
MANSE ST
CHOI PL CT
STIRET ST
PARISH RD
DEL ROSSO RD
COWLING CT
CARDINAL CCT
TOMLINSON RD
CANDLE CRES
D'AGUILAR HWY
BLUEBELL ST
HONEYSUCKLE ST
AFTON ST
MERINO ST
MEADOW ST
PRIMROSE ST
MARIGOLD ST
BANKSIA ST
SYCAMORE ST
ADRIAN ST
JEMM CT
TOOHEY ST
KALUNDA DR
AMBERTON ST
BROADWAY CT
MARELI ST
KING ST
DUKE OF CHURCHILL ST
DOUGLAS DR
BEVERLEY WY
WEBSTER DR
PARK ST
HILLCREST AVE
JOANNE ST
CHRISTINE ST
LYNFIELD DR
DAWSON ST
GLENDALE ST
HALDARA AVE
BENARA CT
TANUN CT
LAWSON ST
WINTER ST
TOPAZ ST
CLEARY ST
DIAMOND ST
LUKE ST
JADE ST
WATT ST
RICHARD ST
ALISON ST
HILL RD
GEORGE ST
MARGARET ST
RUTH ST
NURSERY RD
HENZELL RD
SHELL ST
BEERBURRUM RD
493000
494000
495000
496000
497000
7006000
7005000
7007000
7008000

ICR_PIA_Extent.mxd

Please Note: Do Not Print using "Page Scaling: Fit to Printable Area", this will distort the scale of the map and impacts quality of text and linework. Please print using setup of A3 paper size and Landscape orientation, with "Page Scaling: None", and you will not see this message.



Moreton Bay Regional Council

INFRASTRUCTURE CHARGES RESOLUTION
PRIORITY INFRASTRUCTURE AREA

Carto_DCDB_May2015

PIA Extent

Infrastructure Charges Resolution Version 15 June 2015

0 200 400 600 Metres

SCALE (A3): 1:15,000

N

Date Produced: 16 June 2015
Projection: Map Grid of Australia, Zone 56
Horizontal Datum: Geocentric Datum of Australia 1994

© Copyright Moreton Bay Regional Council 2015

DISCLAIMER: Moreton Bay Regional Council supplies this map under the following conditions:- Mapping details are supplied from information contained in the Council's records which may have been furnished to the Council by other persons. Moreton Bay Regional Council gives no warranty or guarantee of any kind, expressed, implied, or statutory, to the correctness or accuracy of the map details or the degree of compliance with any Council standards in this matter. Persons making decisions with financial or legal implications must not rely upon the map details shown on this plan for the purpose of determining whether any particular facts or circumstances exist and the Moreton Bay Regional Council (and its officers and agents) expressly disclaims responsibility for any loss or damage suffered as a result of placing reliance upon this information.

DCDB is reproduced with the permission of the State of Queensland

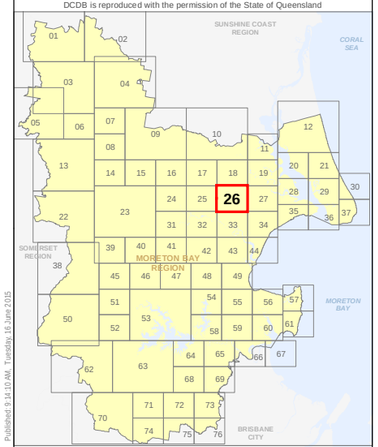

Published: 9:14:10 AM, Tuesday, 16 June 2015

ICR-26 PIA
ICR Map

ICR_PIA_Extent.mxd

Please Note: Do Not Print using "Page Scaling: Fit to Printable Area", this will distort the scale of the map and impacts quality of text and linework. Please print using setup of A3 paper size and Landscape orientation, with "Page Scaling: None", and you will not see this message.

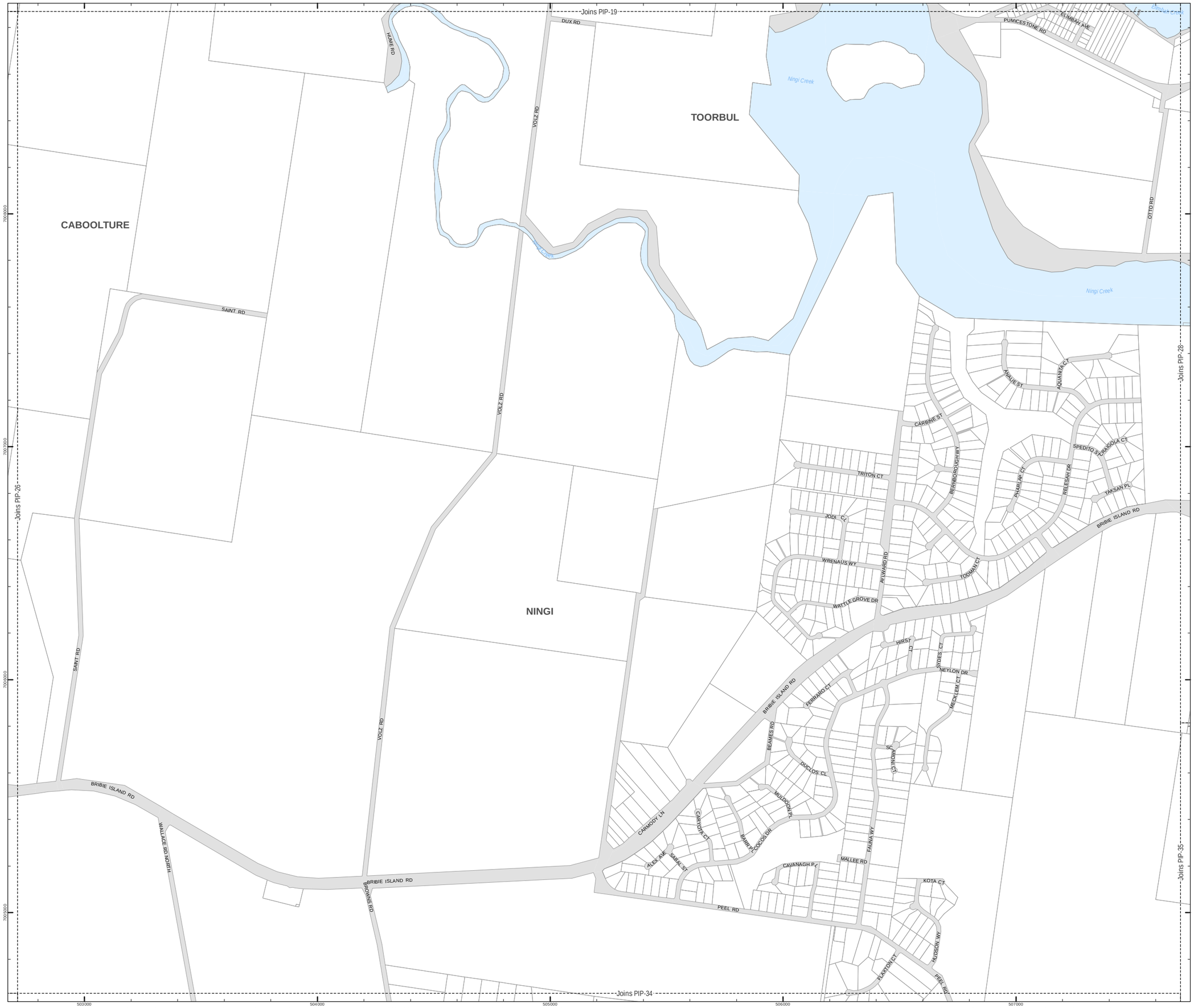

Moreton Bay Regional Council

INFRASTRUCTURE CHARGES RESOLUTION
PRIORITY INFRASTRUCTURE AREA

Carto_DCDB_May2015

PIA Extent

Infrastructure Charges Resolution Version 15 June 2015

0 200 400 600 Metres

SCALE (A3): 1:15,000

N

Date Produced: 16 June 2015
Projection: Map Grid of Australia, Zone 56
Horizontal Datum: Geocentric Datum of Australia 1994

© Copyright Moreton Bay Regional Council 2015

DISCLAIMER: Moreton Bay Regional Council supplies this map under the following conditions:- Mapping details are supplied from information contained in the Council's records which may have been furnished to the Council by other persons. Moreton Bay Regional Council gives no warranty or guarantee of any kind, expressed, implied, or statutory, to the correctness or accuracy of the map details or the degree of compliance with any Council standards in this matter. Persons making decisions with financial or legal implications must not rely upon the map details shown on this plan for the purpose of determining whether any particular facts or circumstances exist and the Moreton Bay Regional Council (and its officers and agents) expressly disclaims responsibility for any loss or damage suffered as a result of placing reliance upon this information.

DCDB is reproduced with the permission of the State of Queensland

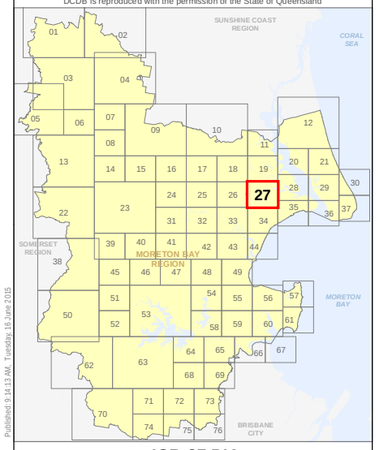

ICR-27 PIA ICR Map

Published 9:14:13 AM, Tuesday, 16 June 2015

ICR_PIA_Extent.mxd

Please Note: Do Not Print using "Page Scaling: Fit to Printable Area", this will distort the scale of the map and impacts quality of text and linework. Please print using setup of A3 paper size and Landscape orientation, with "Page Scaling: None", and you will not see this message.

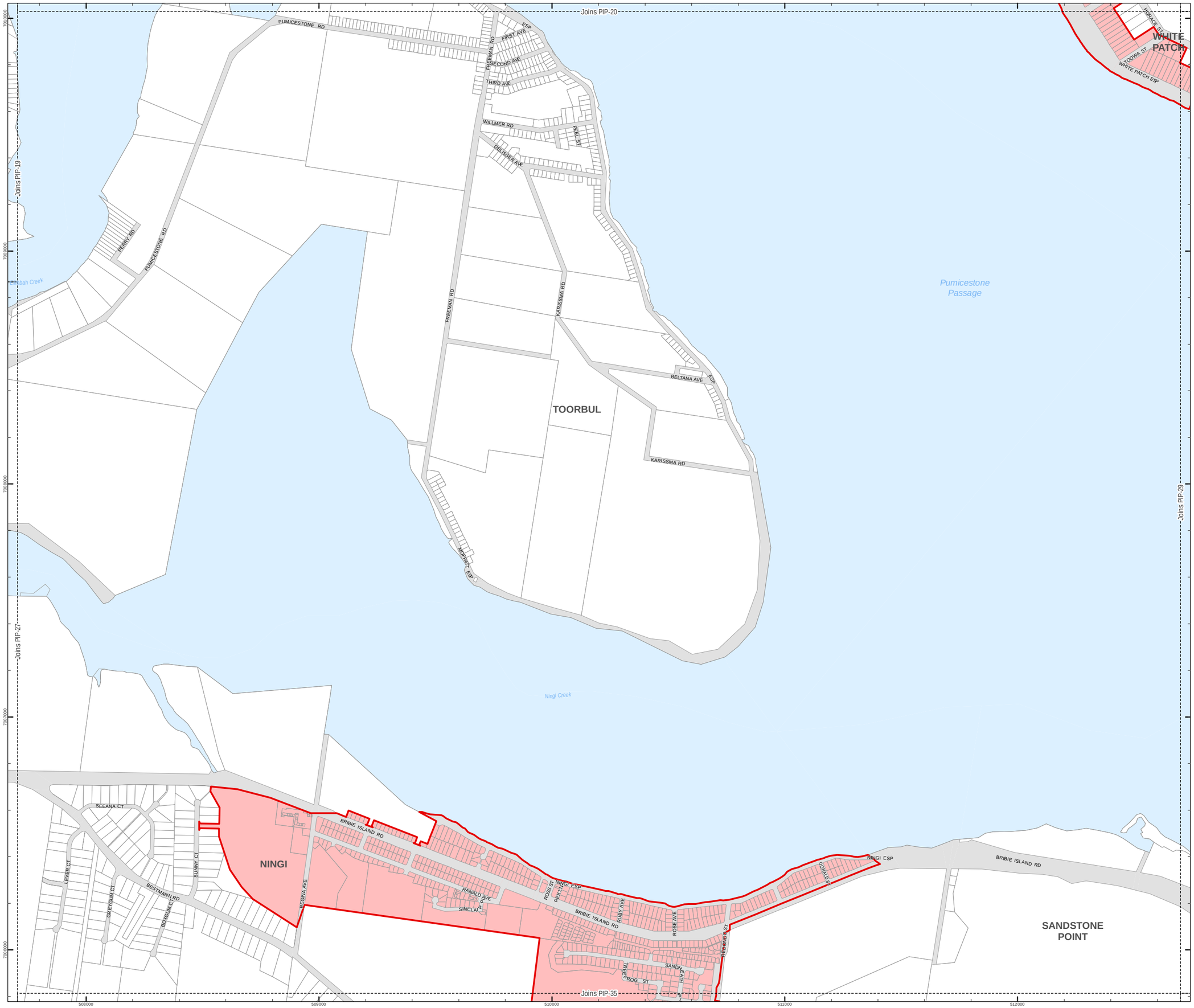

Moreton Bay Regional Council

INFRASTRUCTURE CHARGES RESOLUTION
PRIORITY INFRASTRUCTURE AREA

Carto_DCDB_May2015

PIA Extent

Infrastructure Charges Resolution
Version 15 June 2015

0 200 400 600 Metres

SCALE (A3): 1:15,000

N

Date Produced: 16 June 2015
Projection: Map Grid of Australia, Zone 56
Horizontal Datum: Geocentric Datum of Australia 1994

© Copyright Moreton Bay Regional Council 2015

DISCLAIMER: Moreton Bay Regional Council supplies this map under the following conditions:- Mapping details are supplied from information contained in the Council's records which may have been furnished to the Council by other persons. Moreton Bay Regional Council gives no warranty or guarantee of any kind, expressed, implied, or statutory, to the correctness or accuracy of the map details or the degree of compliance with any Council standards in this matter. Persons making decisions with financial or legal implications must not rely upon the map details shown on this plan for the purpose of determining whether any particular facts or circumstances exist and the Moreton Bay Regional Council (and its officers and agents) expressly disclaims responsibility for any loss or damage suffered as a result of placing reliance upon this information.

DCDB is reproduced with the permission of the State of Queensland

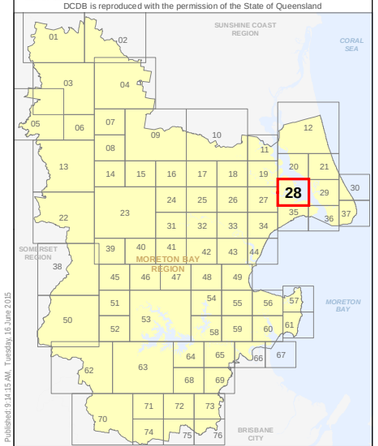

Published 9:14:15 AM, Tuesday, 16 June 2015

ICR-28 PIA
ICR Map

ICR_PIA_Extent.mxd

Please Note: Do Not Print using "Page Scaling: Fit to Printable Area", this will distort the scale of the map and impacts quality of text and linework. Please print using setup of A3 paper size and Landscape orientation, with "Page Scaling: None", and you will not see this message.

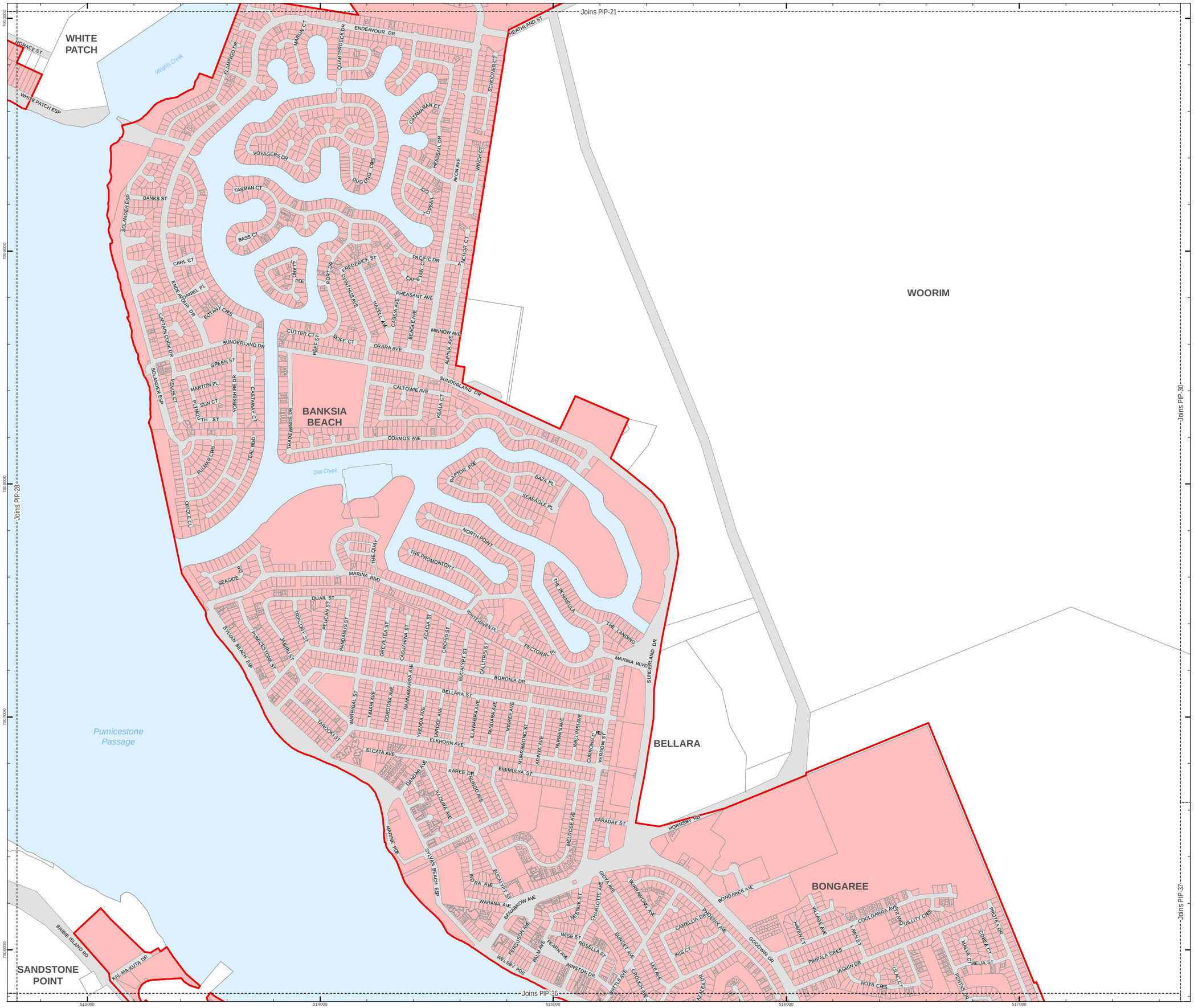

Moreton Bay Regional Council

INFRASTRUCTURE CHARGES RESOLUTION
PRIORITY INFRASTRUCTURE AREA

- Carto_DCDB_May2015
- PIA Extent

Infrastructure Charges Resolution Version 15 June 2015

0 200 400 600 Metres

SCALE (A3): 1:15,000

N

Date Produced: 16 June 2015
Projection: Map Grid of Australia, Zone 56
Horizontal Datum: Geocentric Datum of Australia 1994

© Copyright Moreton Bay Regional Council 2015

DISCLAIMER: Moreton Bay Regional Council supplies this map under the following conditions:- Mapping details are supplied from information contained in the Council's records which may have been furnished to the Council by other persons. Moreton Bay Regional Council gives no warranty or guarantee of any kind, expressed, implied, or statutory, to the correctness or accuracy of the map details or the degree of compliance with any Council standards in this matter. Persons making decisions with financial or legal implications must not rely upon the map details shown on this plan for the purpose of determining whether any particular facts or circumstances exist and the Moreton Bay Regional Council (and its officers and agents) expressly disclaims responsibility for any loss or damage suffered as a result of placing reliance upon this information.

DCDB is reproduced with the permission of the State of Queensland

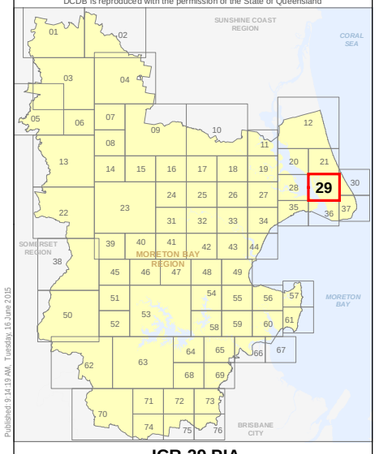

Published 9:14:19 AM, Tuesday, 16 June 2015

ICR-29 PIA
ICR Map

ICR_PIA_Extent.mxd

Please Note: Do Not Print using "Page Scaling: Fit to Printable Area", this will distort the scale of the map and impacts quality of text and linework. Please print using setup of A3 paper size and Landscape orientation, with "Page Scaling: None", and you will not see this message.

Joins PIP-21

Joins PIP-29

Joins PIP-37

7010000

7009000

7008000

7007000

518000

519000

520000

521000

522000

Coral Sea

WOORIM

EIGHTH AVE

SIXTH AVE

WOODS CT

CLEMENT ST

NORTH ST

43

Moreton Bay Regional Council

INFRASTRUCTURE CHARGES RESOLUTION
PRIORITY INFRASTRUCTURE AREA

Carto_DCDB_May2015

PIA Extent

Infrastructure Charges Resolution Version 15 June 2015

0 200 400 600 Metres

SCALE (A3): 1:15,000

N

Date Produced: 16 June 2015
Projection: Map Grid of Australia, Zone 56
Horizontal Datum: Geocentric Datum of Australia 1994

© Copyright Moreton Bay Regional Council 2015

DISCLAIMER: Moreton Bay Regional Council supplies this map under the following conditions:- Mapping details are supplied from information contained in the Council's records which may have been furnished to the Council by other persons. Moreton Bay Regional Council gives no warranty or guarantee of any kind, expressed, implied, or statutory, to the correctness or accuracy of the map details or the degree of compliance with any Council standards in this matter. Persons making decisions with financial or legal implications must not rely upon the map details shown on this plan for the purpose of determining whether any particular facts or circumstances exist and the Moreton Bay Regional Council (and its officers and agents) expressly disclaims responsibility for any loss or damage suffered as a result of placing reliance upon this information.

DCDB is reproduced with the permission of the State of Queensland

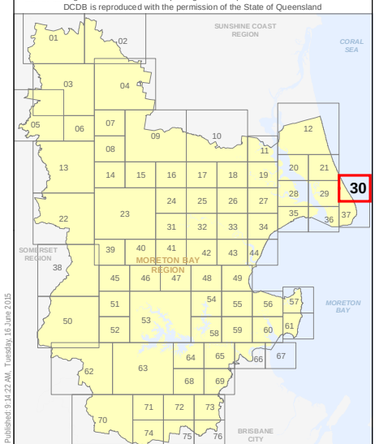

Published 9:14:22 AM, Tuesday, 16 June 2015

ICR-30 PIA
ICR Map

ICR_PIA_Extent.mxd

Please Note: Do Not Print using "Page Scaling: Fit to Printable Area", this will distort the scale of the map and impacts quality of text and linework. Please print using setup of A3 paper size and Landscape orientation, with "Page Scaling: None", and you will not see this message.

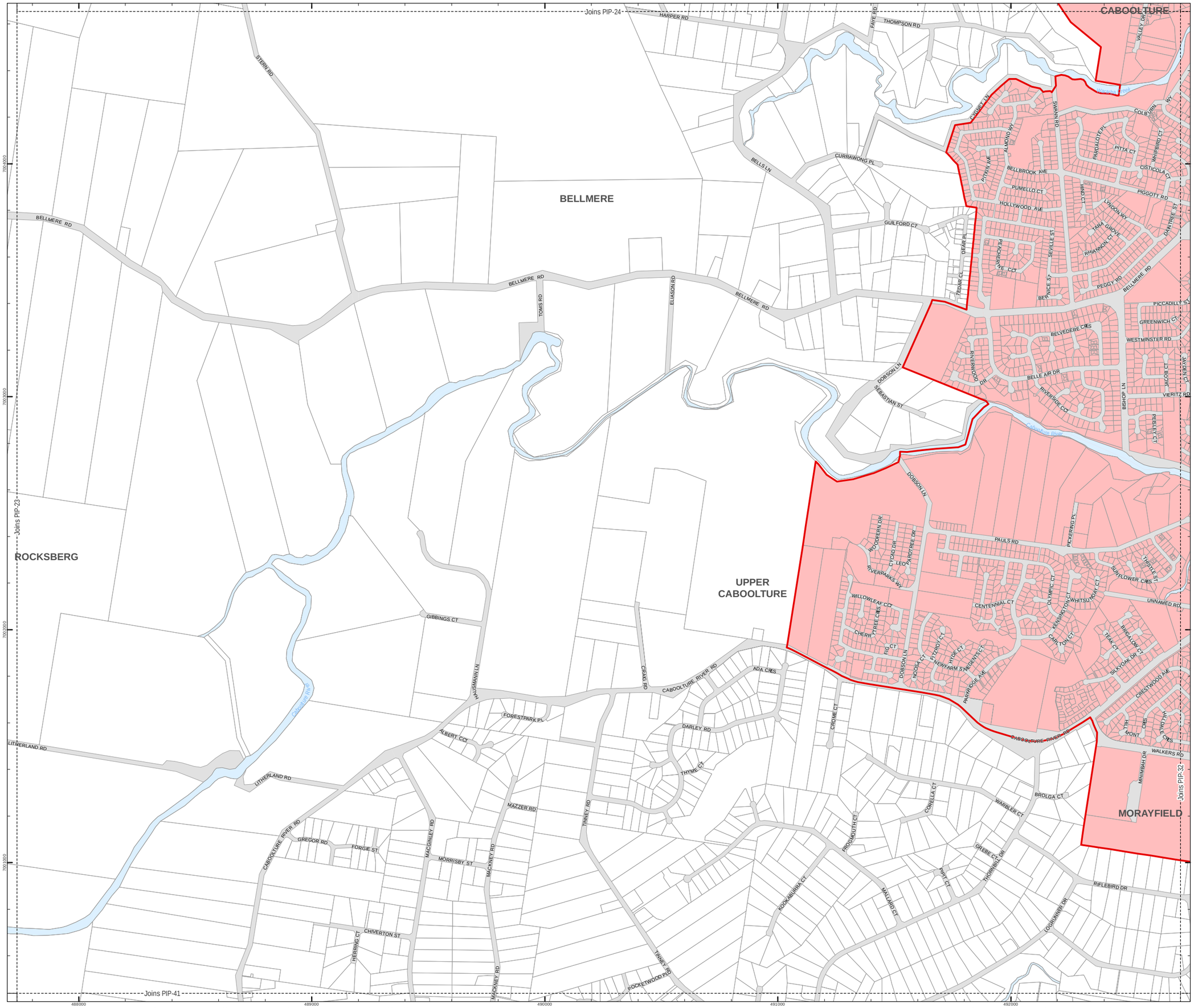

Moreton Bay Regional Council

INFRASTRUCTURE CHARGES RESOLUTION
PRIORITY INFRASTRUCTURE AREA

Carto_DCDB_May2015

PIA Extent

Infrastructure Charges Resolution Version 15 June 2015

0 200 400 600 Metres

SCALE (A3): 1:15,000

N

Date Produced: 16 June 2015
Projection: Map Grid of Australia, Zone 56
Horizontal Datum: Geocentric Datum of Australia 1994

© Copyright Moreton Bay Regional Council 2015

DISCLAIMER: Moreton Bay Regional Council supplies this map under the following conditions:- Mapping details are supplied from information contained in the Council's records which may have been furnished to the Council by other persons. Moreton Bay Regional Council gives no warranty or guarantee of any kind, expressed, implied, or statutory, to the correctness or accuracy of the map details or the degree of compliance with any Council standards in this matter. Persons making decisions with financial or legal implications must not rely upon the map details shown on this plan for the purpose of determining whether any particular facts or circumstances exist and the Moreton Bay Regional Council (and its officers and agents) expressly disclaims responsibility for any loss or damage suffered as a result of placing reliance upon this information.

DCDB is reproduced with the permission of the State of Queensland

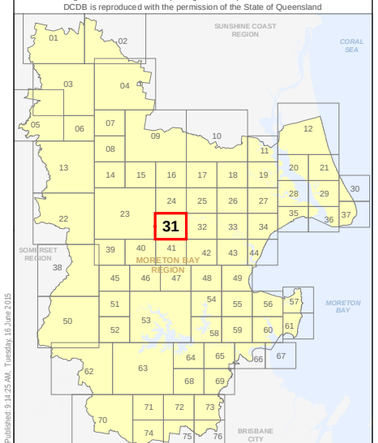

Published: 9:14:25 AM, Tuesday, 16 June 2015

ICR-31 PIA ICR Map

ICR_PIA_Extent.mxd

Please Note: Do Not Print using "Page Scaling: Fit to Printable Area", this will distort the scale of the map and impacts quality of text and linework. Please print using setup of A3 paper size and Landscape orientation, with "Page Scaling: None", and you will not see this message.

Moreton Bay Regional Council

INFRASTRUCTURE CHARGES RESOLUTION PRIORITY INFRASTRUCTURE AREA

Carto_DCDB_May2015

PIA Extent

Infrastructure Charges Resolution Version 15 June 2015

0 200 400 600 Metres

SCALE (A3): 1:15,000

N

Date Produced: 16 June 2015
Projection: Map Grid of Australia, Zone 56
Horizontal Datum: Geocentric Datum of Australia 1994

© Copyright Moreton Bay Regional Council 2015

DISCLAIMER: Moreton Bay Regional Council supplies this map under the following conditions:- Mapping details are supplied from information contained in the Council's records which may have been furnished to the Council by other persons. Moreton Bay Regional Council gives no warranty or guarantee of any kind, expressed, implied, or statutory, to the correctness or accuracy of the map details or the degree of compliance with any Council standards in this matter. Persons making decisions with financial or legal implications must not rely upon the map details shown on this plan for the purpose of determining whether any particular facts or circumstances exist and the Moreton Bay Regional Council (and its officers and agents) expressly disclaims responsibility for any loss or damage suffered as a result of placing reliance upon this information.

DCDB is reproduced with the permission of the State of Queensland

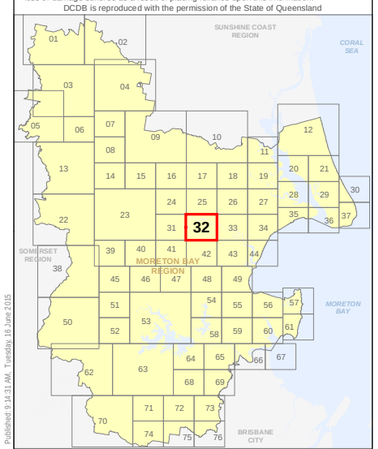

ICR-32 PIA ICR Map

Published 9:14:31 AM, Tuesday, 16 June 2015

ICR_PIA_Extent.mxd

Please Note: Do Not Print using "Page Scaling: Fit to Printable Area", this will distort the scale of the map and impacts quality of text and linework. Please print using setup of A3 paper size and Landscape orientation, with "Page Scaling: None", and you will not see this message.

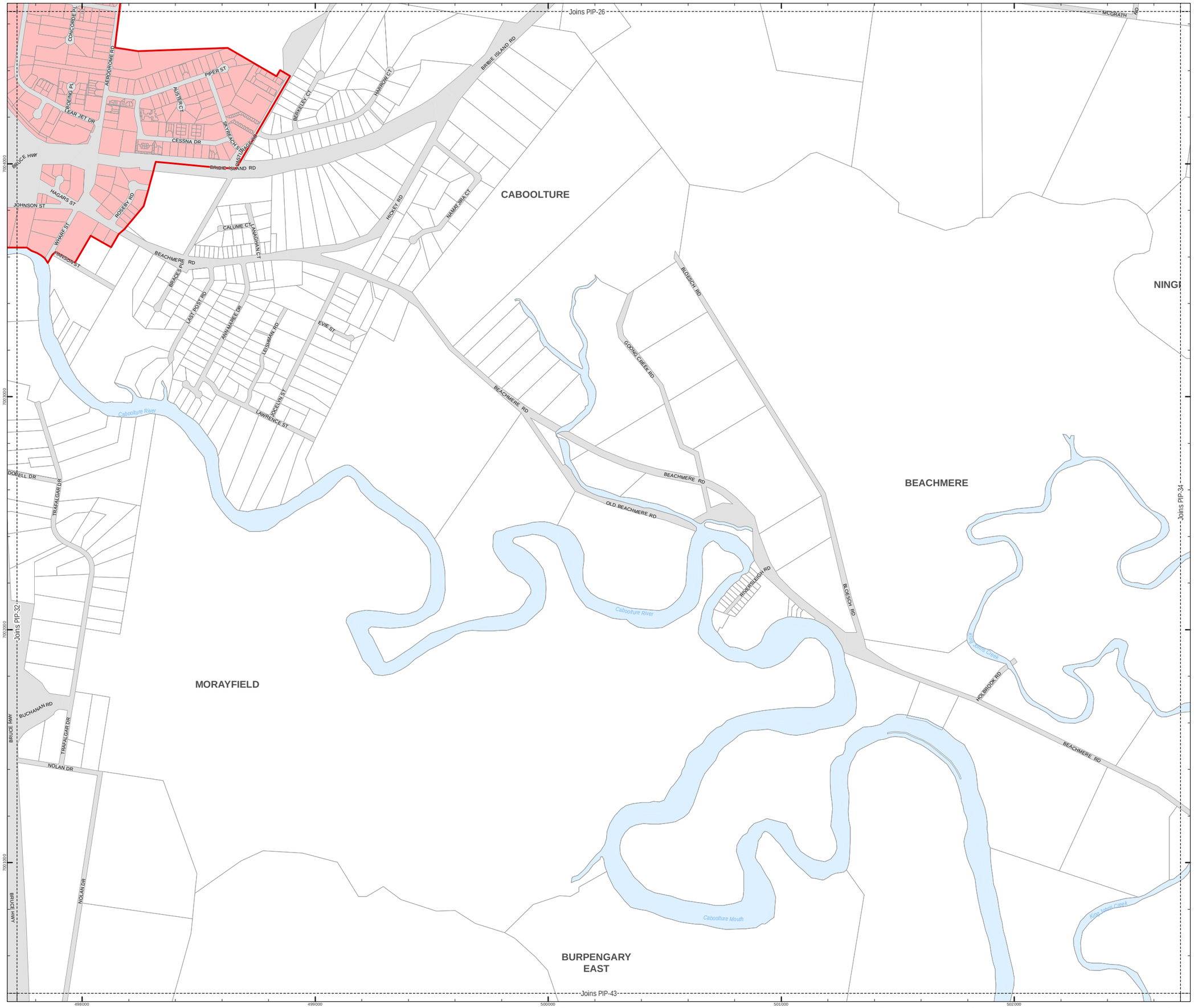

Moreton Bay Regional Council

INFRASTRUCTURE CHARGES RESOLUTION
PRIORITY INFRASTRUCTURE AREA

Carto_DCDB_May2015

PIA Extent

Infrastructure Charges Resolution Version 15 June 2015

0 200 400 600 Metres

SCALE (A3): 1:15,000

N

Date Produced: 16 June 2015
Projection: Map Grid of Australia, Zone 56
Horizontal Datum: Geocentric Datum of Australia 1994

© Copyright Moreton Bay Regional Council 2015

DISCLAIMER: Moreton Bay Regional Council supplies this map under the following conditions:- Mapping details are supplied from information contained in the Council's records which may have been furnished to the Council by other persons. Moreton Bay Regional Council gives no warranty or guarantee of any kind, expressed, implied, or statutory, to the correctness or accuracy of the map details or the degree of compliance with any Council standards in this matter. Persons making decisions with financial or legal implications must not rely upon the map details shown on this plan for the purpose of determining whether any particular facts or circumstances exist and the Moreton Bay Regional Council (and its officers and agents) expressly disclaims responsibility for any loss or damage suffered as a result of placing reliance upon this information.

DCDB is reproduced with the permission of the State of Queensland

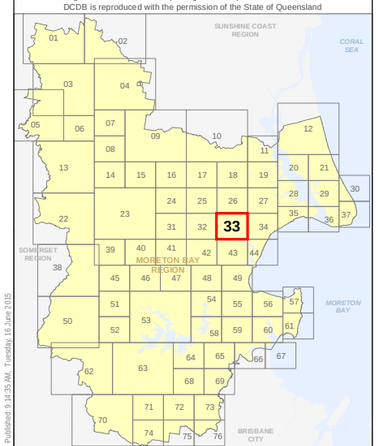

ICR-33 PIA
ICR Map

Published 9:14:35 AM, Tuesday, 16 June 2015

ICR_PIA_Extent.mxd

Please Note: Do Not Print using "Page Scaling: Fit to Printable Area", this will distort the scale of the map and impacts quality of text and linework. Please print using setup of A3 paper size and Landscape orientation, with "Page Scaling: None", and you will not see this message.

Moreton Bay Regional Council

INFRASTRUCTURE CHARGES RESOLUTION
PRIORITY INFRASTRUCTURE AREA

Carto_DCDB_May2015

PIA Extent

Joins PIP-27

Joins PIP-35

Joins PIP-33

Joins PIP-44

NINGI

BEACHMERE

Deception Bay

LOMOND DR

GLASGOW RD

BROWNS RD

BENTLEY RD

PEEL RD

MURRAY CT

MYNOTT RD

PRITCHARD RD

CHRISTEN DR

PAYNE DR

BELLAY RD

BISHOP RD

WALLACE RD NORTH

WALLACE RD

BEACHMERE RD

NEWMAN RD

ADCOCK RD

BAKER RD

CAMPBELL PDE

BROOKS RD

FALCON ST

RANDOLPH ST

SANDY ST

ROGERS ST

PRINCE ST

King John Creek

7004000

7003000

7002000

7001000

503000

504000

505000

506000

507000

Infrastructure Charges Resolution
Version 15 June 2015

0 200 400 600 Metres

SCALE (A3): 1:15,000

N

Date Produced: 16 June 2015
Projection: Map Grid of Australia, Zone 56
Horizontal Datum: Geocentric Datum of Australia 1994

© Copyright Moreton Bay Regional Council 2015

DISCLAIMER: Moreton Bay Regional Council supplies this map under the following conditions:- Mapping details are supplied from information contained in the Council's records which may have been furnished to the Council by other persons. Moreton Bay Regional Council gives no warranty or guarantee of any kind, expressed, implied, or statutory, to the correctness or accuracy of the map details or the degree of compliance with any Council standards in this matter. Persons making decisions with financial or legal implications must not rely upon the map details shown on this plan for the purpose of determining whether any particular facts or circumstances exist and the Moreton Bay Regional Council (and its officers and agents) expressly disclaims responsibility for any loss or damage suffered as a result of placing reliance upon this information.

DCDB is reproduced with the permission of the State of Queensland

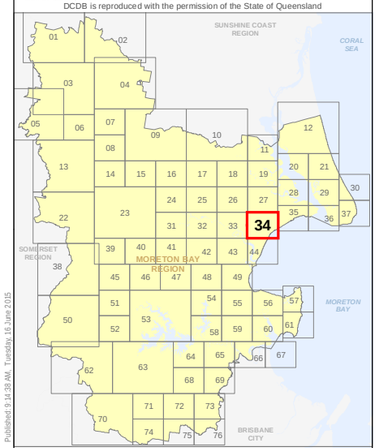

Published: 9:14:38 AM, Tuesday, 16 June 2015

ICR-34 PIA
ICR Map

ICR_PIA_Extent.mxd

Please Note: Do Not Print using "Page Scaling: Fit to Printable Area", this will distort the scale of the map and impacts quality of text and linework. Please print using setup of A3 paper size and Landscape orientation, with "Page Scaling: None", and you will not see this message.

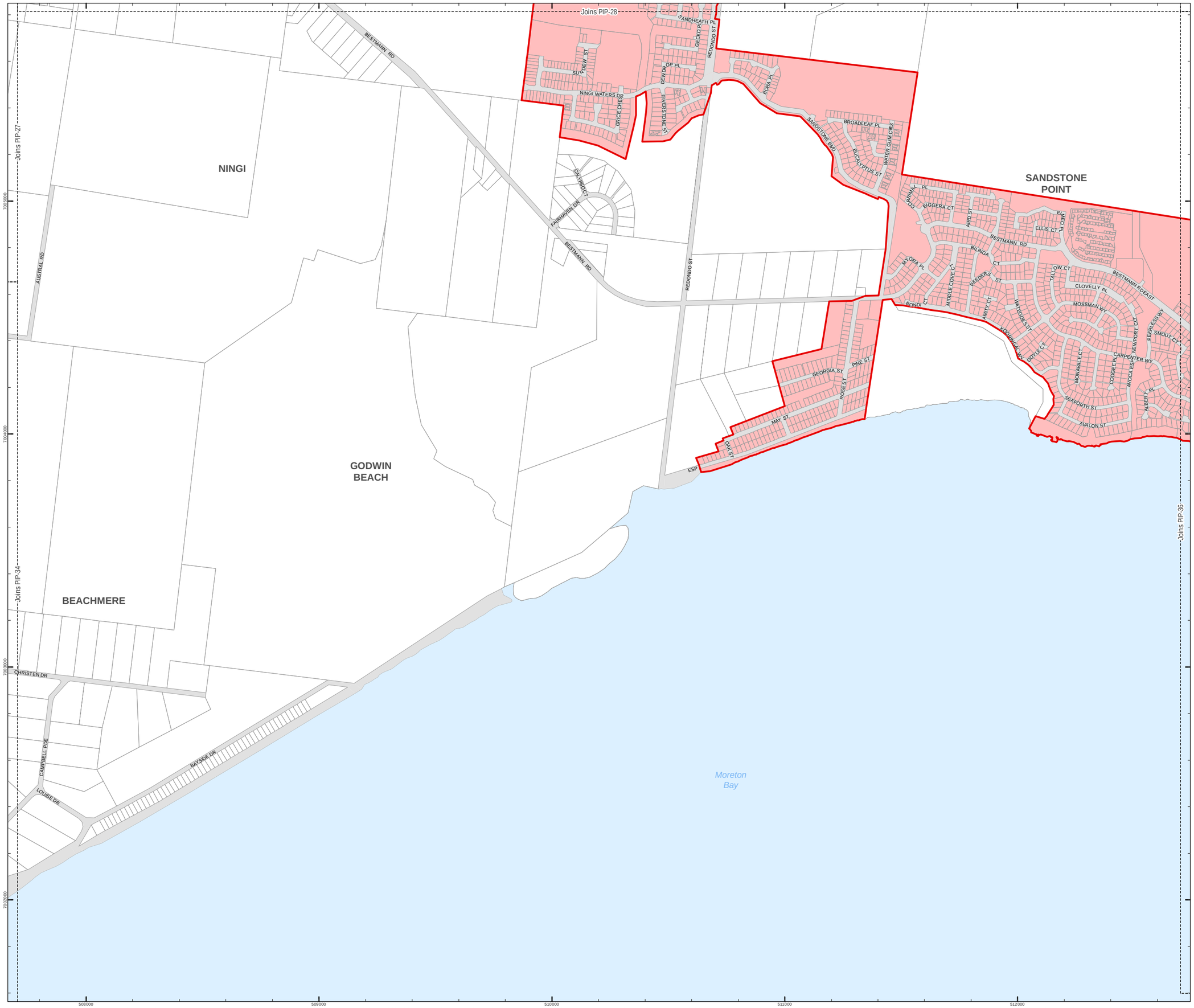

Moreton Bay Regional Council

INFRASTRUCTURE CHARGES RESOLUTION
PRIORITY INFRASTRUCTURE AREA

Carto_DCDB_May2015

PIA Extent

Infrastructure Charges Resolution Version 15 June 2015

0 200 400 600 Metres

SCALE (A3): 1:15,000

N

Date Produced: 16 June 2015
Projection: Map Grid of Australia, Zone 56
Horizontal Datum: Geocentric Datum of Australia 1994

© Copyright Moreton Bay Regional Council 2015

DISCLAIMER: Moreton Bay Regional Council supplies this map under the following conditions:- Mapping details are supplied from information contained in the Council's records which may have been furnished to the Council by other persons. Moreton Bay Regional Council gives no warranty or guarantee of any kind, expressed, implied, or statutory, to the correctness or accuracy of the map details or the degree of compliance with any Council standards in this matter. Persons making decisions with financial or legal implications must not rely upon the map details shown on this plan for the purpose of determining whether any particular facts or circumstances exist and the Moreton Bay Regional Council (and its officers and agents) expressly disclaims responsibility for any loss or damage suffered as a result of placing reliance upon this information.

DCDB is reproduced with the permission of the State of Queensland

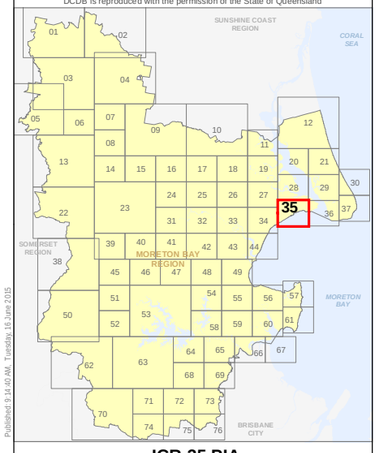

Published 9:14:40 AM, Tuesday, 16 June 2015

ICR-35 PIA ICR Map

ICR_PIA_Extent.mxd

Please Note: Do Not Print using "Page Scaling: Fit to Printable Area", this will distort the scale of the map and impacts quality of text and linework. Please print using setup of A3 paper size and Landscape orientation, with "Page Scaling: None", and you will not see this message.

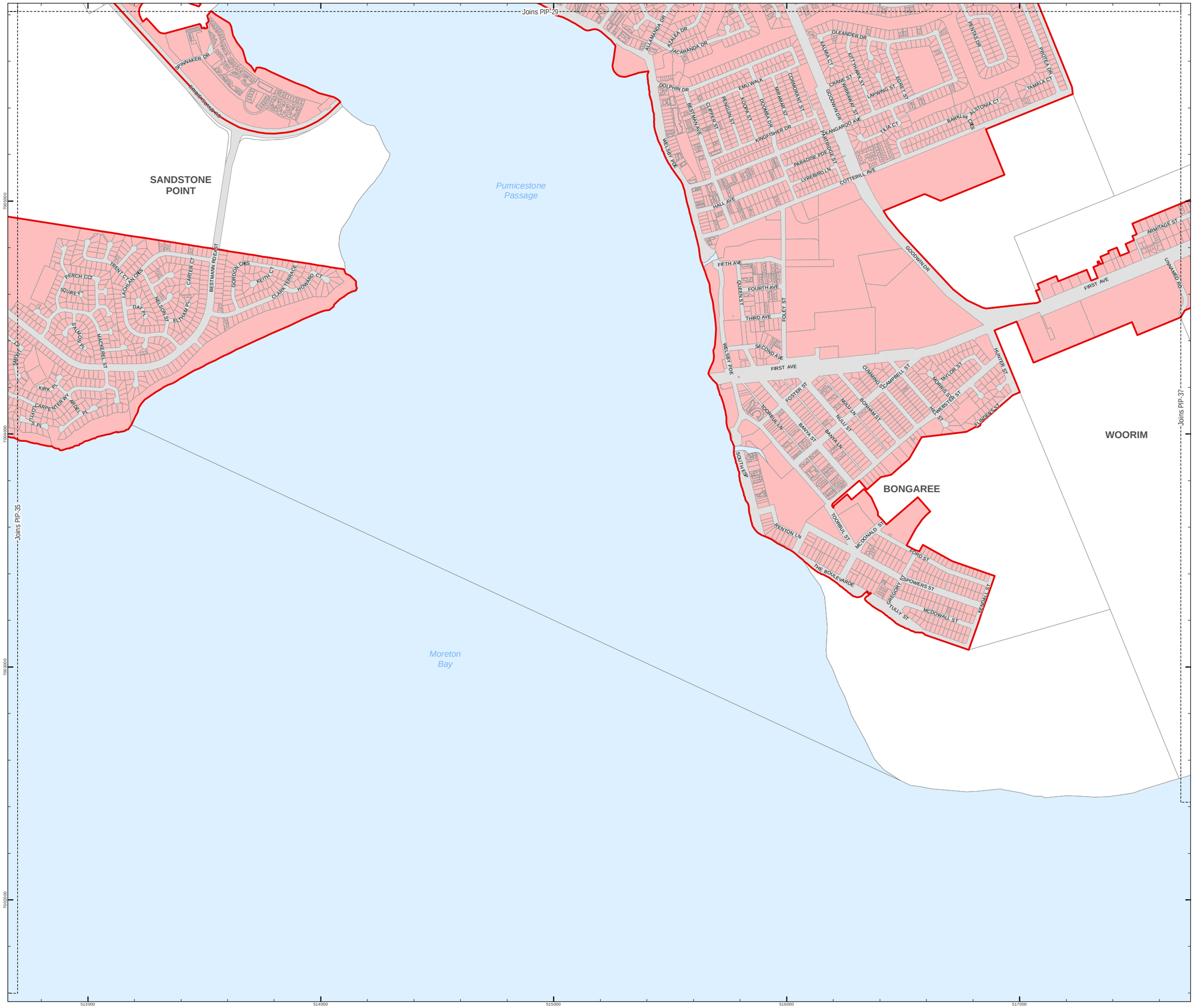

Moreton Bay Regional Council

INFRASTRUCTURE CHARGES RESOLUTION
PRIORITY INFRASTRUCTURE AREA

- Carto_DCDB_May2015
- PIA Extent

Infrastructure Charges Resolution Version 15 June 2015

0 200 400 600 Metres

SCALE (A3): 1:15,000

N

Date Produced: 16 June 2015
Projection: Map Grid of Australia, Zone 56
Horizontal Datum: Geocentric Datum of Australia 1994

© Copyright Moreton Bay Regional Council 2015

DISCLAIMER: Moreton Bay Regional Council supplies this map under the following conditions:- Mapping details are supplied from information contained in the Council's records which may have been furnished to the Council by other persons. Moreton Bay Regional Council gives no warranty or guarantee of any kind, expressed, implied, or statutory, to the correctness or accuracy of the map details or the degree of compliance with any Council standards in this matter. Persons making decisions with financial or legal implications must not rely upon the map details shown on this plan for the purpose of determining whether any particular facts or circumstances exist and the Moreton Bay Regional Council (and its officers and agents) expressly disclaims responsibility for any loss or damage suffered as a result of placing reliance upon this information.

DCDB is reproduced with the permission of the State of Queensland

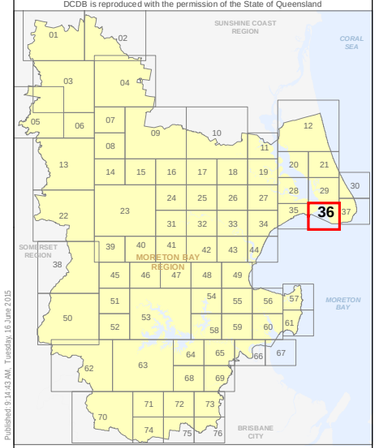

Published 9:14:43 AM, Tuesday, 16 June 2015

ICR-36 PIA
ICR Map

ICR_PIA_Extent.mxd

Please Note: Do Not Print using "Page Scaling: Fit to Printable Area", this will distort the scale of the map and impacts quality of text and linework. Please print using setup of A3 paper size and Landscape orientation, with "Page Scaling: None", and you will not see this message.

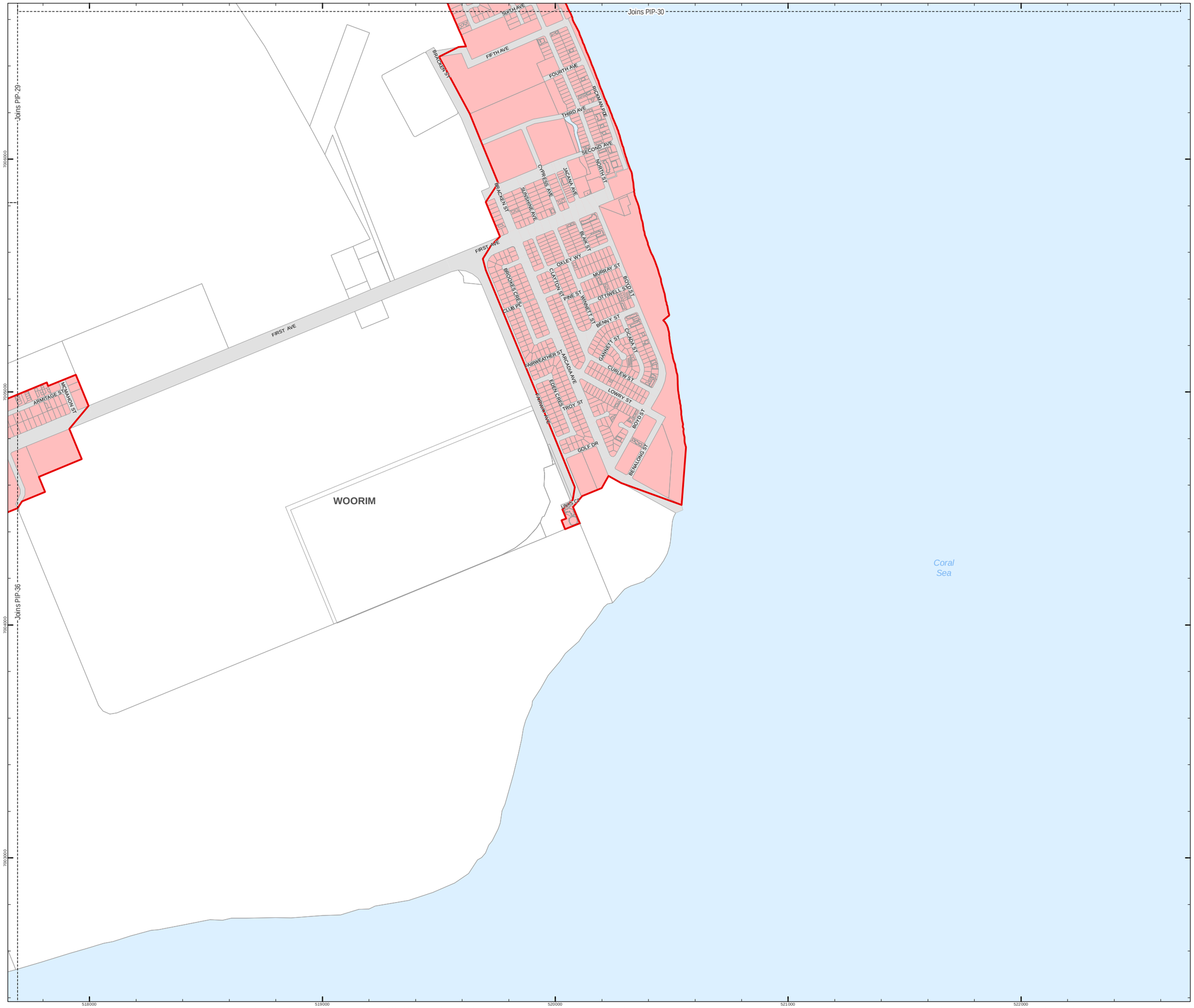

Moreton Bay Regional Council

INFRASTRUCTURE CHARGES RESOLUTION
PRIORITY INFRASTRUCTURE AREA

Carto_DCDB_May2015

PIA Extent

Infrastructure Charges Resolution Version 15 June 2015

0 200 400 600 Metres

SCALE (A3): 1:15,000

N

Date Produced: 16 June 2015
Projection: Map Grid of Australia, Zone 56
Horizontal Datum: Geocentric Datum of Australia 1994

© Copyright Moreton Bay Regional Council 2015

DISCLAIMER: Moreton Bay Regional Council supplies this map under the following conditions:- Mapping details are supplied from information contained in the Council's records which may have been furnished to the Council by other persons. Moreton Bay Regional Council gives no warranty or guarantee of any kind, expressed, implied, or statutory, to the correctness or accuracy of the map details or the degree of compliance with any Council standards in this matter. Persons making decisions with financial or legal implications must not rely upon the map details shown on this plan for the purpose of determining whether any particular facts or circumstances exist and the Moreton Bay Regional Council (and its officers and agents) expressly disclaims responsibility for any loss or damage suffered as a result of placing reliance upon this information.

DCDB is reproduced with the permission of the State of Queensland

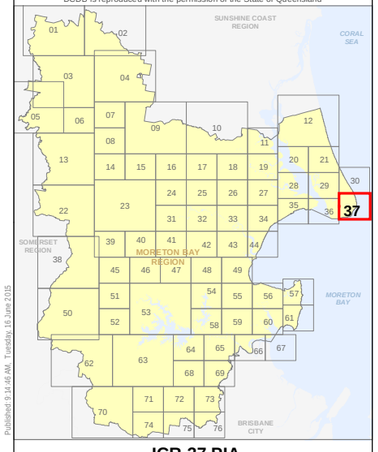

Published 9:14:49 AM, Tuesday, 16 June 2015

ICR-37 PIA
ICR Map

ICR_PIA_Extent.mxd

Please Note: Do Not Print using "Page Scaling: Fit to Printable Area", this will distort the scale of the map and impacts quality of text and linework. Please print using setup of A3 paper size and Landscape orientation, with "Page Scaling: None", and you will not see this message.

Moreton Bay Regional Council

INFRASTRUCTURE CHARGES RESOLUTION
PRIORITY INFRASTRUCTURE AREA

Carto_DCDB_May2015

PIA Extent

Outside Moreton Bay Region Local Government Area

Joins PIP-22

Joins PIP-39

Joins PIP-45

Joins PIP-50

Joins PIP-51

OCEAN VIEW

MOUNT PLEASANT

LACEYS CREEK

ARMSTRONG CREEK

MOUNT MEE RD

FREDS RD

KUHN RD

MOUNT BRISBANE RD

STRATTON RD

CHARLES RD

LACEYS CREEK RD

COSTELLOE RD

PALM CREEK RD

ROWE RD

WIRTH RD

MAY RD

WYLES RD

6995000
6994000
6993000
6992000
6991000
6990000

469000
470000
471000
472000
473000
474000
475000
476000
477000
478000

Infrastructure Charges Resolution Version 15 June 2015

0 400 800 1,200 Metres

SCALE (A3): 1:30,000

N

Date Produced: 16 June 2015
Projection: Map Grid of Australia, Zone 56
Horizontal Datum: Geocentric Datum of Australia 1994

© Copyright Moreton Bay Regional Council 2015

DISCLAIMER: Moreton Bay Regional Council supplies this map under the following conditions:- Mapping details are supplied from information contained in the Council's records which may have been furnished to the Council by other persons. Moreton Bay Regional Council gives no warranty or guarantee of any kind, expressed, implied, or statutory, to the correctness or accuracy of the map details or the degree of compliance with any Council standards in this matter. Persons making decisions with financial or legal implications must not rely upon the map details shown on this plan for the purpose of determining whether any particular facts or circumstances exist and the Moreton Bay Regional Council (and its officers and agents) expressly disclaims responsibility for any loss or damage suffered as a result of placing reliance upon this information.

DCDB is reproduced with the permission of the State of Queensland

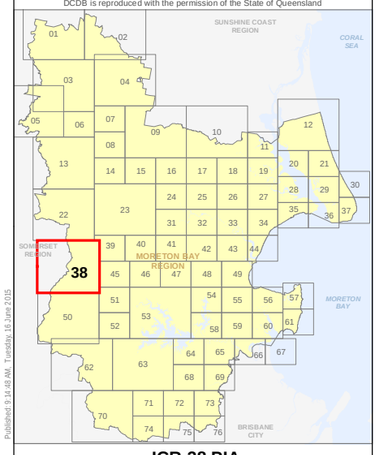

Published 9:14:48 AM, Tuesday, 16 June 2015

ICR-38 PIA ICR Map

ICR_PIA_Extent.mxd

Please Note: Do Not Print using "Page Scaling: Fit to Printable Area", this will distort the scale of the map and impacts quality of text and linework. Please print using setup of A3 paper size and Landscape orientation, with "Page Scaling: None", and you will not see this message.

Moreton Bay Regional Council

INFRASTRUCTURE CHARGES RESOLUTION
PRIORITY INFRASTRUCTURE AREA

Carto_DCDB_May2015

PIA Extent

Joins PIP-23

Joins PIP-22

Joins PIP-40

Joins PIP-38

Joins PIP-45

7000000

6998000

6997000

478000

479000

480000

481000

482000

MOUNT MEE RD

SEAVIEW CT

DEAN DR

JINIBARA CT

ZILLMAN RD

JAMES RD

HARRISON CRES

EVANS RD

FREDS RD

MAY RD

KUHN RD

TOWNSEND RD

PACIFIC VISTA CT

EDEN PL

OCEAN VIEW RD

CLIFFORD RD

MOUNT PLEASANT RD

RAHES RD

BOND RD

OCEAN VIEW

MOUNT PLEASANT

KING SCRUB

Infrastructure Charges Resolution Version 15 June 2015

0 200 400 600 Metres

SCALE (A3): 1:15,000

N

Date Produced: 16 June 2015
Projection: Map Grid of Australia, Zone 56
Horizontal Datum: Geocentric Datum of Australia 1994

© Copyright Moreton Bay Regional Council 2015

DISCLAIMER: Moreton Bay Regional Council supplies this map under the following conditions:- Mapping details are supplied from information contained in the Council's records which may have been furnished to the Council by other persons. Moreton Bay Regional Council gives no warranty or guarantee of any kind, expressed, implied, or statutory, to the correctness or accuracy of the map details or the degree of compliance with any Council standards in this matter. Persons making decisions with financial or legal implications must not rely upon the map details shown on this plan for the purpose of determining whether any particular facts or circumstances exist and the Moreton Bay Regional Council (and its officers and agents) expressly disclaims responsibility for any loss or damage suffered as a result of placing reliance upon this information.

DCDB is reproduced with the permission of the State of Queensland

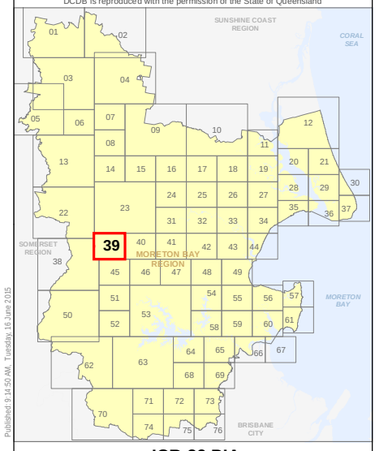

Published 9:14:50 AM, Tuesday, 16 June 2015

ICR-39 PIA
ICR Map

ICR_PIA_Extent.mxd

Please Note: Do Not Print using "Page Scaling: Fit to Printable Area", this will distort the scale of the map and impacts quality of text and linework. Please print using setup of A3 paper size and Landscape orientation, with "Page Scaling: None", and you will not see this message.



Moreton Bay Regional Council

INFRASTRUCTURE CHARGES RESOLUTION
PRIORITY INFRASTRUCTURE AREA

Carto_DCDB_May2015

PIA Extent

Infrastructure Charges Resolution
Version 15 June 2015

0 200 400 600 Metres

SCALE (A3): 1:15,000

N

Date Produced: 16 June 2015
Projection: Map Grid of Australia, Zone 56
Horizontal Datum: Geocentric Datum of Australia 1994

© Copyright Moreton Bay Regional Council 2015

DISCLAIMER: Moreton Bay Regional Council supplies this map under the following conditions:- Mapping details are supplied from information contained in the Council's records which may have been furnished to the Council by other persons. Moreton Bay Regional Council gives no warranty or guarantee of any kind, expressed, implied, or statutory, to the correctness or accuracy of the map details or the degree of compliance with any Council standards in this matter. Persons making decisions with financial or legal implications must not rely upon the map details shown on this plan for the purpose of determining whether any particular facts or circumstances exist and the Moreton Bay Regional Council (and its officers and agents) expressly disclaims responsibility for any loss or damage suffered as a result of placing reliance upon this information.

DCDB is reproduced with the permission of the State of Queensland

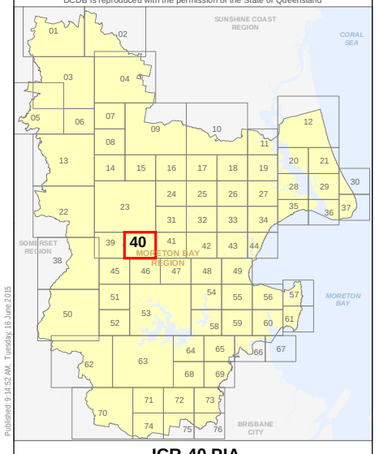

Published: 9:14:52 AM, Tuesday, 16 June 2015

ICR-40 PIA
ICR Map

ICR_PIA_Extent.mxd

Please Note: Do Not Print using "Page Scaling: Fit to Printable Area", this will distort the scale of the map and impacts quality of text and linework. Please print using setup of A3 paper size and Landscape orientation, with "Page Scaling: None", and you will not see this message.



Moreton Bay Regional Council

INFRASTRUCTURE CHARGES RESOLUTION
PRIORITY INFRASTRUCTURE AREA

Carto_DCDB_May2015

PIA Extent

Infrastructure Charges Resolution
Version 15 June 2015

0 200 400 600 Metres

SCALE (A3): 1:15,000

N

Date Produced: 16 June 2015
Projection: Map Grid of Australia, Zone 56
Horizontal Datum: Geocentric Datum of Australia 1994

© Copyright Moreton Bay Regional Council 2015

DISCLAIMER: Moreton Bay Regional Council supplies this map under the following conditions:- Mapping details are supplied from information contained in the Council's records which may have been furnished to the Council by other persons. Moreton Bay Regional Council gives no warranty or guarantee of any kind, expressed, implied, or statutory, to the correctness or accuracy of the map details or the degree of compliance with any Council standards in this matter. Persons making decisions with financial or legal implications must not rely upon the map details shown on this plan for the purpose of determining whether any particular facts or circumstances exist and the Moreton Bay Regional Council (and its officers and agents) expressly disclaims responsibility for any loss or damage suffered as a result of placing reliance upon this information.

DCDB is reproduced with the permission of the State of Queensland

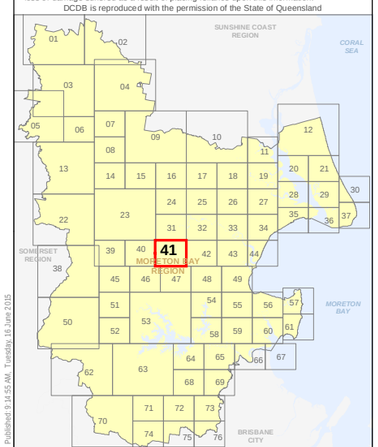

Published: 9:14:55 AM, Tuesday, 16 June 2015

ICR-41 PIA
ICR Map

ICR_PIA_Extent.mxd

Please Note: Do Not Print using "Page Scaling: Fit to Printable Area", this will distort the scale of the map and impacts quality of text and linework. Please print using setup of A3 paper size and Landscape orientation, with "Page Scaling: None", and you will not see this message.

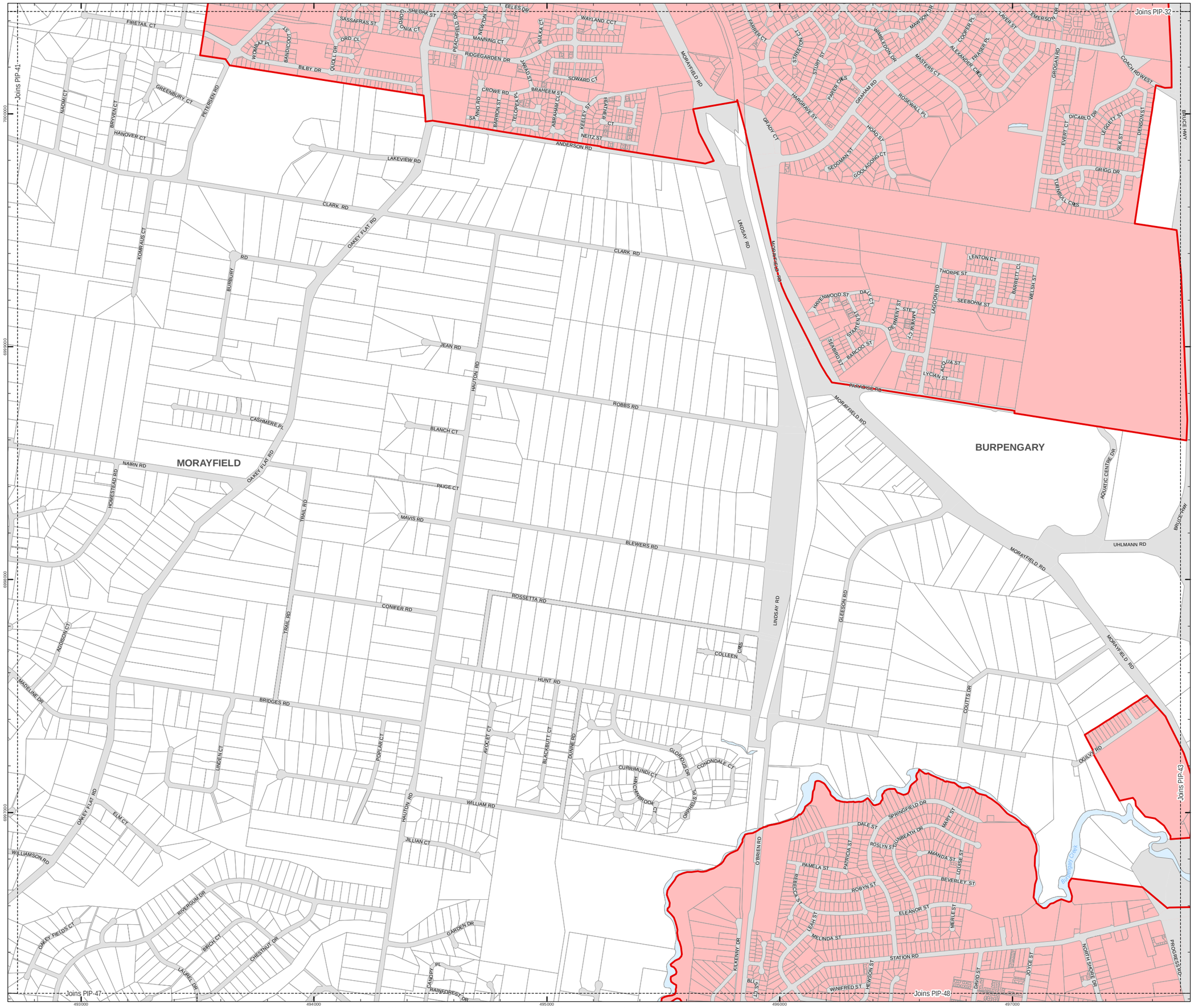

Moreton Bay Regional Council

INFRASTRUCTURE CHARGES RESOLUTION
PRIORITY INFRASTRUCTURE AREA

Carto_DCDB_May2015

PIA Extent

Infrastructure Charges Resolution
Version 15 June 2015

0 200 400 600 Metres

SCALE (A3): 1:15,000

N

Date Produced: 16 June 2015
Projection: Map Grid of Australia, Zone 56
Horizontal Datum: Geocentric Datum of Australia 1994

© Copyright Moreton Bay Regional Council 2015

DISCLAIMER: Moreton Bay Regional Council supplies this map under the following conditions:- Mapping details are supplied from information contained in the Council's records which may have been furnished to the Council by other persons. Moreton Bay Regional Council gives no warranty or guarantee of any kind, expressed, implied, or statutory, to the correctness or accuracy of the map details or the degree of compliance with any Council standards in this matter. Persons making decisions with financial or legal implications must not rely upon the map details shown on this plan for the purpose of determining whether any particular facts or circumstances exist and the Moreton Bay Regional Council (and its officers and agents) expressly disclaims responsibility for any loss or damage suffered as a result of placing reliance upon this information.

DCDB is reproduced with the permission of the State of Queensland

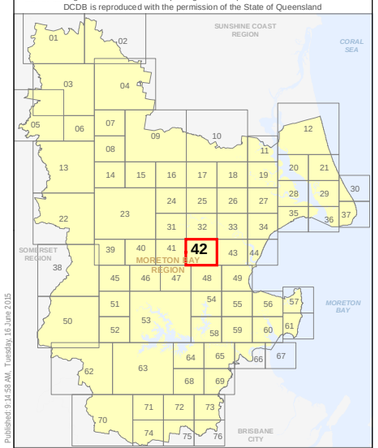

Published 9:14:58 AM, Tuesday, 16 June 2015

ICR-42 PIA
ICR Map

ICR_PIA_Extent.mxd

Please Note: Do Not Print using "Page Scaling: Fit to Printable Area", this will distort the scale of the map and impacts quality of text and linework. Please print using setup of A3 paper size and Landscape orientation, with "Page Scaling: None", and you will not see this message.



Moreton Bay Regional Council

INFRASTRUCTURE CHARGES RESOLUTION
PRIORITY INFRASTRUCTURE AREA

Carto_DCDB_May2015

PIA Extent

Infrastructure Charges Resolution Version 15 June 2015

0 200 400 600 Metres

SCALE (A3): 1:15,000

N

Date Produced: 16 June 2015
Projection: Map Grid of Australia, Zone 56
Horizontal Datum: Geocentric Datum of Australia 1994

© Copyright Moreton Bay Regional Council 2015

DISCLAIMER: Moreton Bay Regional Council supplies this map under the following conditions:- Mapping details are supplied from information contained in the Council's records which may have been furnished to the Council by other persons. Moreton Bay Regional Council gives no warranty or guarantee of any kind, expressed, implied, or statutory, to the correctness or accuracy of the map details or the degree of compliance with any Council standards in this matter. Persons making decisions with financial or legal implications must not rely upon the map details shown on this plan for the purpose of determining whether any particular facts or circumstances exist and the Moreton Bay Regional Council (and its officers and agents) expressly disclaims responsibility for any loss or damage suffered as a result of placing reliance upon this information.

DCDB is reproduced with the permission of the State of Queensland

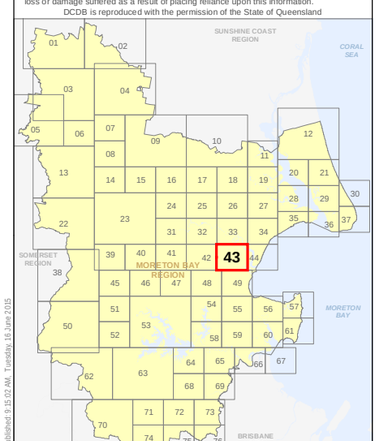

ICR-43 PIA
ICR Map

Published 9:15:02 AM - Tuesday, 16 June 2015

ICR_PIA_Extent.mxd

Please Note: Do Not Print using "Page Scaling: Fit to Printable Area", this will distort the scale of the map and impacts quality of text and linework. Please print using setup of A3 paper size and Landscape orientation, with "Page Scaling: None", and you will not see this message.

Moreton Bay Regional Council

INFRASTRUCTURE CHARGES RESOLUTION PRIORITY INFRASTRUCTURE AREA

Carto_DCDB_May2015

PIA Extent

Joins PIP-34

Joins PIP-43

Joins PIP-49

BEACHMERE

BURPENGARY EAST

Deception Bay

Caboolture Mouth

Burpengary Creek

ADCOCK RD

RAFF RD

BAKERS FLAT RD

KAWAI ST

MALCOLM ST

TIMOTHY ESP

BEACHMERE RD

ROGERS ST

BLANEY ST

PHILLIP ST

GRACE ST

SAVAGE ST

BISHOP RD

CORONATION AVE

MARGARET ST

EGAN AVE

ELIZABETH ST

MAIN ST

KARORA RD

PROGRESS AVE

FIRST AVE

MORETON TERRACE

JAMES RD

ARYON AVE

SANDPIPER ST

SHORT ST

SECOND AVE

PATRICK ST

AMES ST

FIONA ST

GIBSON ST

GILLIAN ST

LALROY ST

ADAM ST

DORUNDA AVE

MORTAH DR

WEERONA AVE

COLUMBIA DR

APOLLO CRES

BAGGS AVE

BRYANT ST

DWYER ST

MORETON TERRACE

GRETEL DR

TREPID CT

TREVOR ST

KUNDE ST

HUNTLEY ST

WHITING ST

SAINT-SMITH RD

UHLMANN RD/PARK ACCESS RD

7000000

6993000

6986000

6979000

503000

504000

505000

506000

507000

Infrastructure Charges Resolution Version 15 June 2015

0 200 400 600 Metres

SCALE (A3): 1:15,000

N

Date Produced: 16 June 2015
Projection: Map Grid of Australia, Zone 56
Horizontal Datum: Geocentric Datum of Australia 1994

© Copyright Moreton Bay Regional Council 2015

DISCLAIMER: Moreton Bay Regional Council supplies this map under the following conditions:- Mapping details are supplied from information contained in the Council's records which may have been furnished to the Council by other persons. Moreton Bay Regional Council gives no warranty or guarantee of any kind, expressed, implied, or statutory, to the correctness or accuracy of the map details or the degree of compliance with any Council standards in this matter. Persons making decisions with financial or legal implications must not rely upon the map details shown on this plan for the purpose of determining whether any particular facts or circumstances exist and the Moreton Bay Regional Council (and its officers and agents) expressly disclaims responsibility for any loss or damage suffered as a result of placing reliance upon this information.

DCDB is reproduced with the permission of the State of Queensland

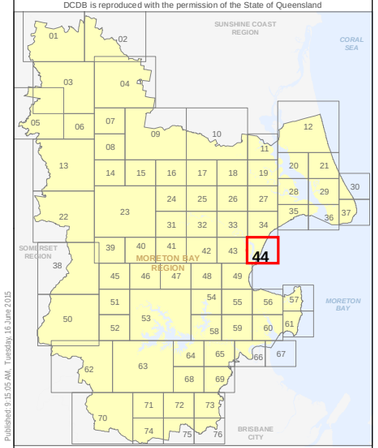

Published: 9:15:05 AM, Tuesday, 16 June 2015

ICR-44 PIA ICR Map

ICR_PIA_Extent.mxd

Please Note: Do Not Print using "Page Scaling: Fit to Printable Area", this will distort the scale of the map and impacts quality of text and linework. Please print using setup of A3 paper size and Landscape orientation, with "Page Scaling: None", and you will not see this message.

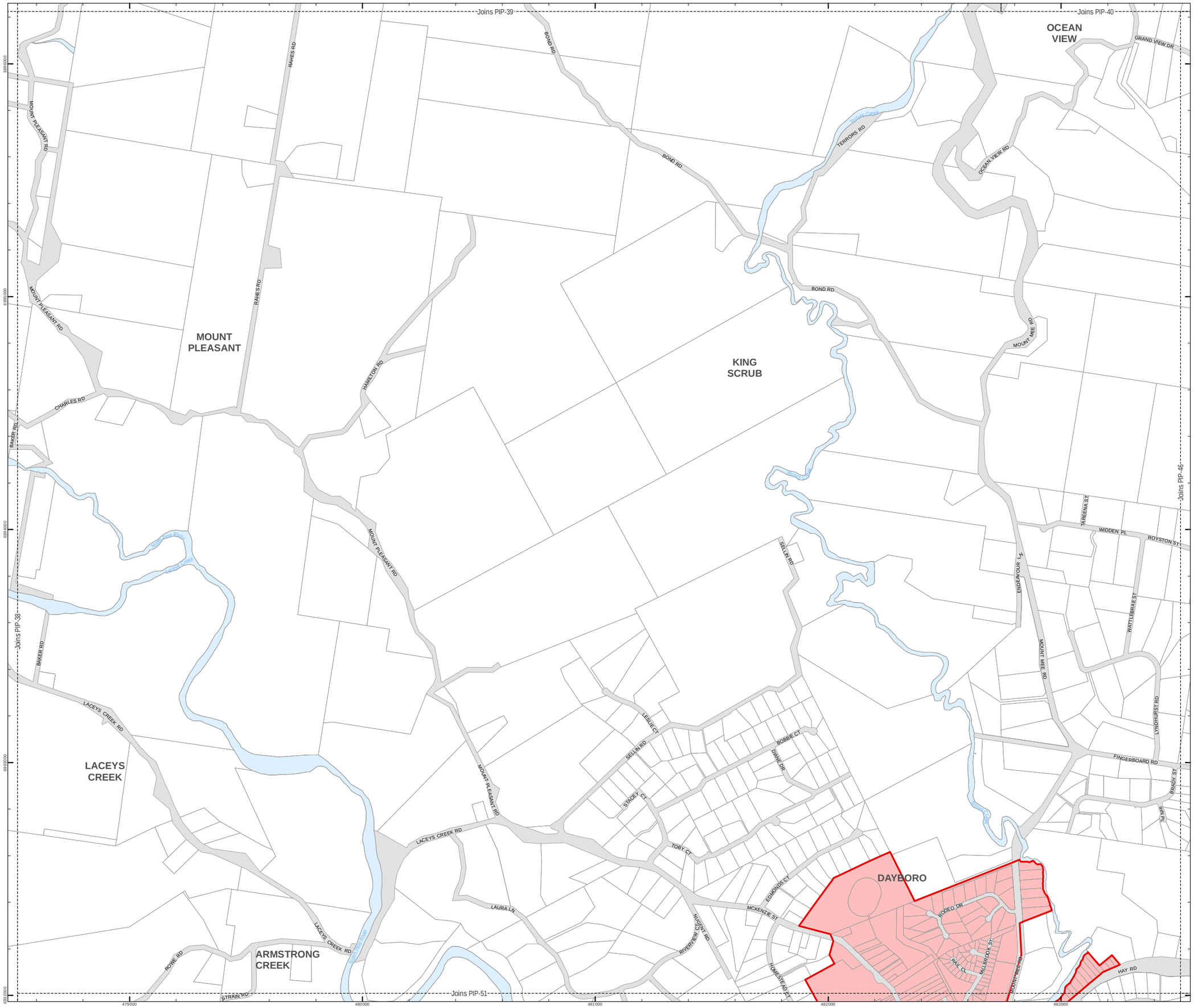

Moreton Bay Regional Council

INFRASTRUCTURE CHARGES RESOLUTION
PRIORITY INFRASTRUCTURE AREA

Carto_DCDB_May2015

PIA Extent

Infrastructure Charges Resolution
Version 15 June 2015

0 200 400 600 Metres

SCALE (A3): 1:15,000

N

Date Produced: 16 June 2015
Projection: Map Grid of Australia, Zone 56
Horizontal Datum: Geocentric Datum of Australia 1994

© Copyright Moreton Bay Regional Council 2015

DISCLAIMER: Moreton Bay Regional Council supplies this map under the following conditions:- Mapping details are supplied from information contained in the Council's records which may have been furnished to the Council by other persons. Moreton Bay Regional Council gives no warranty or guarantee of any kind, expressed, implied, or statutory, to the correctness or accuracy of the map details or the degree of compliance with any Council standards in this matter. Persons making decisions with financial or legal implications must not rely upon the map details shown on this plan for the purpose of determining whether any particular facts or circumstances exist and the Moreton Bay Regional Council (and its officers and agents) expressly disclaims responsibility for any loss or damage suffered as a result of placing reliance upon this information.

DCDB is reproduced with the permission of the State of Queensland

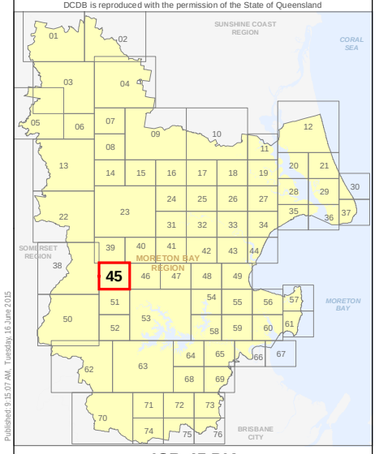

Published 9:15:07 AM, Tuesday, 16 June 2015

ICR-45 PIA
ICR Map

ICR_PIA_Extent.mxd

Please Note: Do Not Print using "Page Scaling: Fit to Printable Area", this will distort the scale of the map and impacts quality of text and linework. Please print using setup of A3 paper size and Landscape orientation, with "Page Scaling: None", and you will not see this message.

Joins PIP-40

Joins PIP-41

Joins PIP-45

Joins PIP-47

Joins PIP-53

OCEAN VIEW

MOORINA

KING SCRUB

RUSH CREEK

DAYBORO

NARANGBA

KURWONGBAH

GRAND VIEW DR

MOORINA RD

HAYWOOD RD

FRANZ RD

Burpengary Creek

FINGERBOARD RD

BRADY ST

OAKLAND CT

VINERY PL

ROYSTON ST

HAY RD

DAYBORO RD

WILLOWVALE LN

MURRAY RD

BAXEN RD

6996000

6995000

6994000

6993000

6992000

484000

485000

486000

487000

488000

ICR_PIA_Extent.mxd

Published 9:15:10 AM, Tuesday, 16 June 2015

Moreton Bay Regional Council

INFRASTRUCTURE CHARGES RESOLUTION
PRIORITY INFRASTRUCTURE AREA

Carto_DCDB_May2015

PIA Extent

Infrastructure Charges Resolution Version 15 June 2015

0 200 400 600 Metres

SCALE (A3): 1:15,000

N

Date Produced: 16 June 2015
Projection: Map Grid of Australia, Zone 56
Horizontal Datum: Geocentric Datum of Australia 1994

© Copyright Moreton Bay Regional Council 2015

DISCLAIMER: Moreton Bay Regional Council supplies this map under the following conditions:- Mapping details are supplied from information contained in the Council's records which may have been furnished to the Council by other persons. Moreton Bay Regional Council gives no warranty or guarantee of any kind, expressed, implied, or statutory, to the correctness or accuracy of the map details or the degree of compliance with any Council standards in this matter. Persons making decisions with financial or legal implications must not rely upon the map details shown on this plan for the purpose of determining whether any particular facts or circumstances exist and the Moreton Bay Regional Council (and its officers and agents) expressly disclaims responsibility for any loss or damage suffered as a result of placing reliance upon this information.

DCDB is reproduced with the permission of the State of Queensland

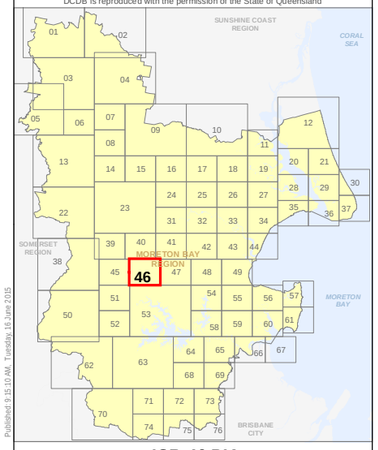

ICR-46 PIA
ICR Map

Please Note: Do Not Print using "Page Scaling: Fit to Printable Area", this will distort the scale of the map and impacts quality of text and linework. Please print using setup of A3 paper size and Landscape orientation, with "Page Scaling: None", and you will not see this message.

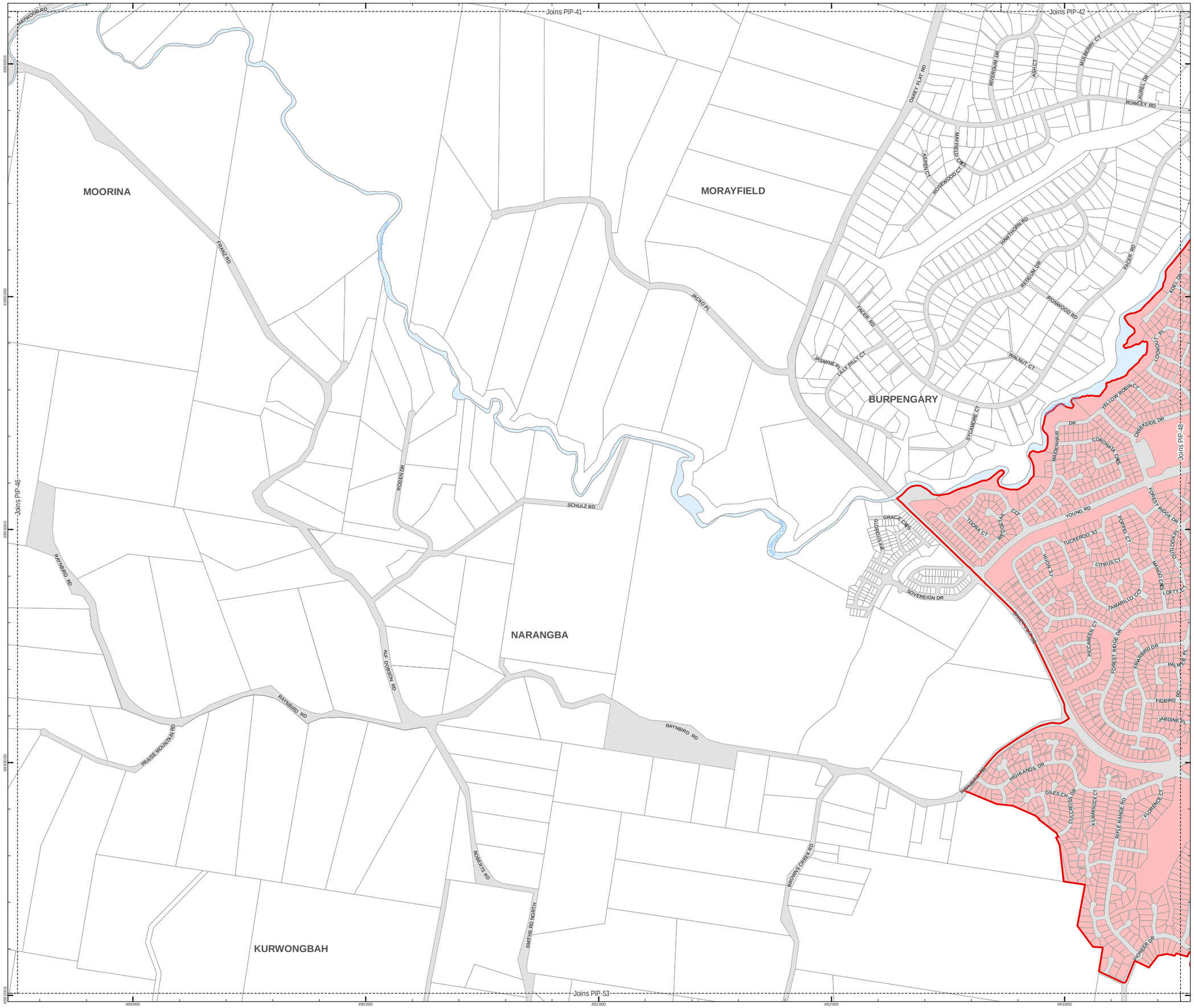

Moreton Bay Regional Council

INFRASTRUCTURE CHARGES RESOLUTION
PRIORITY INFRASTRUCTURE AREA

Carto_DCDB_May2015

PIA Extent

Infrastructure Charges Resolution
Version 15 June 2015

0 200 400 600 Metres

SCALE (A3): 1:15,000

N

Date Produced: 16 June 2015
Projection: Map Grid of Australia, Zone 56
Horizontal Datum: Geocentric Datum of Australia 1994

© Copyright Moreton Bay Regional Council 2015

DISCLAIMER: Moreton Bay Regional Council supplies this map under the following conditions:- Mapping details are supplied from information contained in the Council's records which may have been furnished to the Council by other persons. Moreton Bay Regional Council gives no warranty or guarantee of any kind, expressed, implied, or statutory, to the correctness or accuracy of the map details or the degree of compliance with any Council standards in this matter. Persons making decisions with financial or legal implications must not rely upon the map details shown on this plan for the purpose of determining whether any particular facts or circumstances exist and the Moreton Bay Regional Council (and its officers and agents) expressly disclaims responsibility for any loss or damage suffered as a result of placing reliance upon this information.

DCDB is reproduced with the permission of the State of Queensland

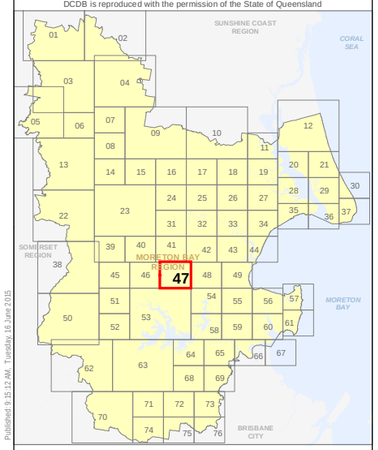

Published: 9:15:12 AM, Tuesday, 16 June 2015

ICR-47 PIA
ICR Map

ICR_PIA_Extent.mxd

Please Note: Do Not Print using "Page Scaling: Fit to Printable Area", this will distort the scale of the map and impacts quality of text and linework. Please print using setup of A3 paper size and Landscape orientation, with "Page Scaling: None", and you will not see this message.

Moreton Bay Regional Council

INFRASTRUCTURE CHARGES RESOLUTION PRIORITY INFRASTRUCTURE AREA

Carto_DCDB_May2015

PIA Extent

Infrastructure Charges Resolution Version 15 June 2015

0 200 400 600 Metres

SCALE (A3): 1:15,000

N

Date Produced: 16 June 2015
Projection: Map Grid of Australia, Zone 56
Horizontal Datum: Geocentric Datum of Australia 1994

© Copyright Moreton Bay Regional Council 2015

DISCLAIMER: Moreton Bay Regional Council supplies this map under the following conditions:- Mapping details are supplied from information contained in the Council's records which may have been furnished to the Council by other persons. Moreton Bay Regional Council gives no warranty or guarantee of any kind, expressed, implied, or statutory, to the correctness or accuracy of the map details or the degree of compliance with any Council standards in this matter. Persons making decisions with financial or legal implications must not rely upon the map details shown on this plan for the purpose of determining whether any particular facts or circumstances exist and the Moreton Bay Regional Council (and its officers and agents) expressly disclaims responsibility for any loss or damage suffered as a result of placing reliance upon this information.

DCDB is reproduced with the permission of the State of Queensland

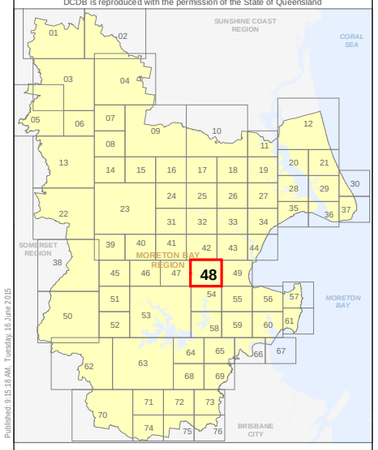

Published 9:15:18 AM, Tuesday, 16 June 2015

ICR-48 PIA ICR Map

Joins PIP-42

Joins PIP-43

Joins PIP-47

Joins PIP-49

Joins PIP-54

NARANGBA

BURPENGARY EAST

BURPENGARY

ROWLEY RD

HENDERSON RD

CRENDON ST

FERNANDO ST

PITT RD

DELANEY RD

NEW SETTLEMENT RD

CALLAGHAN RD

OLD GYMPIE RD

BRUCE HWY

BRUCE HWY EASTERN SERVICE RD

BURPENGARY RD

OMARA RD

CREEK RD

DECEPTION BAY RD

699000

699500

699000

699400

699200

494000

495000

496000

497000

498000

ICR_PIA_Extent.mxd

Please Note: Do Not Print using "Page Scaling: Fit to Printable Area", this will distort the scale of the map and impacts quality of text and linework. Please print using setup of A3 paper size and Landscape orientation, with "Page Scaling: None", and you will not see this message.

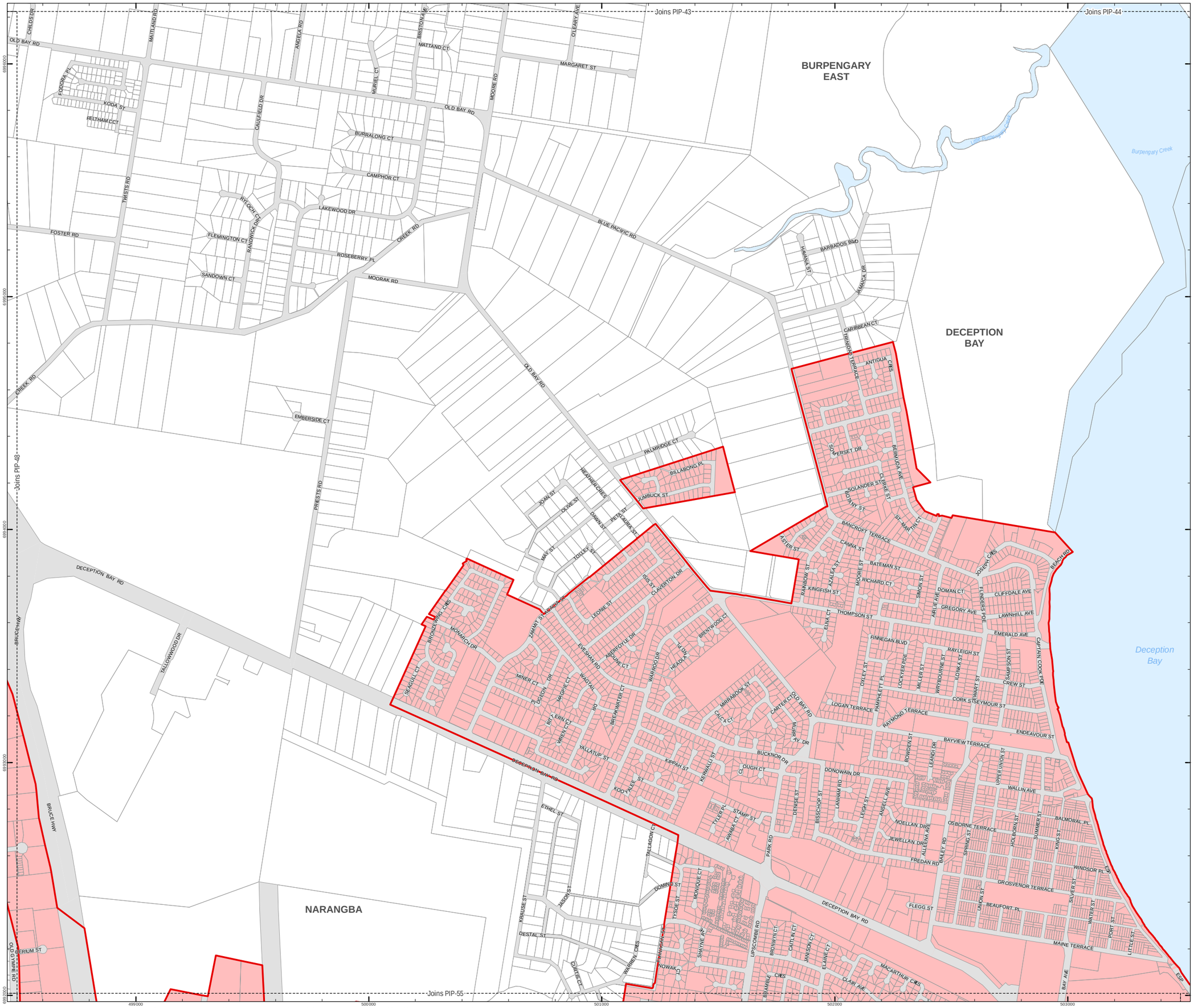

Moreton Bay Regional Council

INFRASTRUCTURE CHARGES RESOLUTION
PRIORITY INFRASTRUCTURE AREA

Carto_DCDB_May2015

PIA Extent

Infrastructure Charges Resolution Version 15 June 2015

0 200 400 600 Metres

SCALE (A3): 1:15,000

N

Date Produced: 16 June 2015
Projection: Map Grid of Australia, Zone 56
Horizontal Datum: Geocentric Datum of Australia 1994

© Copyright Moreton Bay Regional Council 2015

DISCLAIMER: Moreton Bay Regional Council supplies this map under the following conditions:- Mapping details are supplied from information contained in the Council's records which may have been furnished to the Council by other persons. Moreton Bay Regional Council gives no warranty or guarantee of any kind, expressed, implied, or statutory, to the correctness or accuracy of the map details or the degree of compliance with any Council standards in this matter. Persons making decisions with financial or legal implications must not rely upon the map details shown on this plan for the purpose of determining whether any particular facts or circumstances exist and the Moreton Bay Regional Council (and its officers and agents) expressly disclaims responsibility for any loss or damage suffered as a result of placing reliance upon this information.

DCDB is reproduced with the permission of the State of Queensland

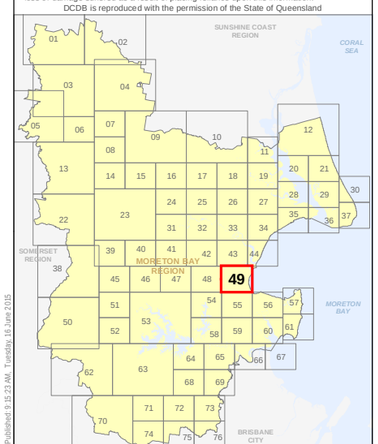

ICR-49 PIA
ICR Map

Published 9:15:23 AM, Tuesday, 16 June 2015

ICR_PIA_Extent.mxd

Please Note: Do Not Print using "Page Scaling: Fit to Printable Area", this will distort the scale of the map and impacts quality of text and linework. Please print using setup of A3 paper size and Landscape orientation, with "Page Scaling: None", and you will not see this message.

Moreton Bay Regional Council

INFRASTRUCTURE CHARGES RESOLUTION
PRIORITY INFRASTRUCTURE AREA

Carto_DCDB_May2015

PIA Extent

Joins PIP-38

Joins PIP-51

Joins PIP-52

Joins PIP-62

Outside Moreton Bay Region Local Government Area

ARMSTRONG CREEK

LACEYS CREEK

KOBBLE CREEK

MAY RD
WIRTH RD
LACEYS CREEK RD
ESP
INGLIS CT
MACDONALD DR
RAYNBIRD CREEK RD
RUCKER RD
MYLES RD
ROWE RD
BAKER RD
BAXTERS CREEK RD
WOODWARD RD

6991000
6990000
6989000
6988000
6987000
6986000
6985000
6984000
6983000

469000
470000
471000
472000
473000
474000
475000
476000
477000
478000

Infrastructure Charges Resolution
Version 15 June 2015

0 400 800 1,200 Metres

SCALE (A3): 1:30,000

N

Date Produced: 16 June 2015
Projection: Map Grid of Australia, Zone 56
Horizontal Datum: Geocentric Datum of Australia 1994

© Copyright Moreton Bay Regional Council 2015

DISCLAIMER: Moreton Bay Regional Council supplies this map under the following conditions:- Mapping details are supplied from information contained in the Council's records which may have been furnished to the Council by other persons. Moreton Bay Regional Council gives no warranty or guarantee of any kind, expressed, implied, or statutory, to the correctness or accuracy of the map details or the degree of compliance with any Council standards in this matter. Persons making decisions with financial or legal implications must not rely upon the map details shown on this plan for the purpose of determining whether any particular facts or circumstances exist and the Moreton Bay Regional Council (and its officers and agents) expressly disclaims responsibility for any loss or damage suffered as a result of placing reliance upon this information.

DCDB is reproduced with the permission of the State of Queensland

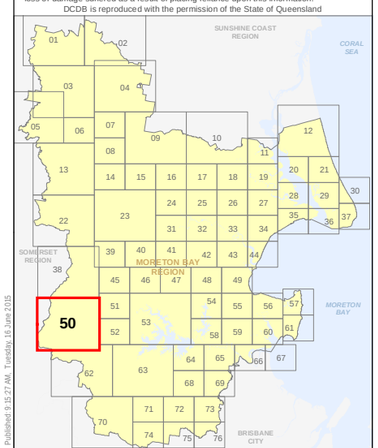

Published: 9:15:27 AM Tuesday, 16 June 2015

ICR-50 PIA
ICR Map

ICR_PIA_Extent.mxd

Please Note: Do Not Print using "Page Scaling: Fit to Printable Area", this will distort the scale of the map and impacts quality of text and linework. Please print using setup of A3 paper size and Landscape orientation, with "Page Scaling: None", and you will not see this message.

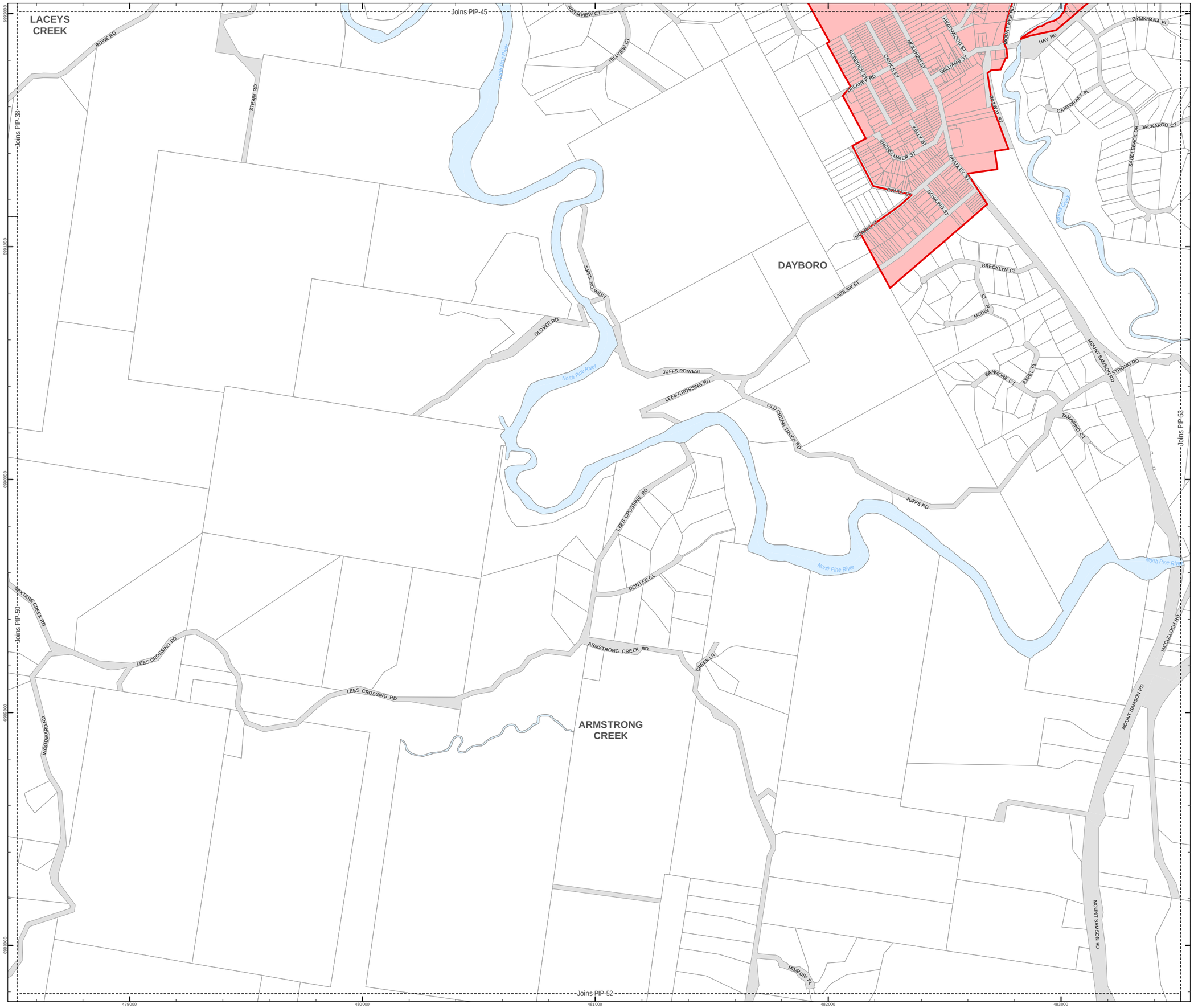

Moreton Bay Regional Council

INFRASTRUCTURE CHARGES RESOLUTION
PRIORITY INFRASTRUCTURE AREA

Carto_DCDB_May2015

PIA Extent

Infrastructure Charges Resolution
Version 15 June 2015

0 200 400 600 Metres

SCALE (A3): 1:15,000

N

Date Produced: 16 June 2015
Projection: Map Grid of Australia, Zone 56
Horizontal Datum: Geocentric Datum of Australia 1994

© Copyright Moreton Bay Regional Council 2015

DISCLAIMER: Moreton Bay Regional Council supplies this map under the following conditions:- Mapping details are supplied from information contained in the Council's records which may have been furnished to the Council by other persons. Moreton Bay Regional Council gives no warranty or guarantee of any kind, expressed, implied, or statutory, to the correctness or accuracy of the map details or the degree of compliance with any Council standards in this matter. Persons making decisions with financial or legal implications must not rely upon the map details shown on this plan for the purpose of determining whether any particular facts or circumstances exist and the Moreton Bay Regional Council (and its officers and agents) expressly disclaims responsibility for any loss or damage suffered as a result of placing reliance upon this information.

DCDB is reproduced with the permission of the State of Queensland

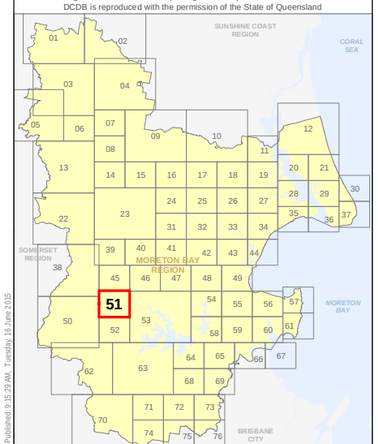

Published 9:15:29 AM, Tuesday, 16 June 2015

ICR-51 PIA
ICR Map

ICR_PIA_Extent.mxd

Please Note: Do Not Print using "Page Scaling: Fit to Printable Area", this will distort the scale of the map and impacts quality of text and linework. Please print using setup of A3 paper size and Landscape orientation, with "Page Scaling: None", and you will not see this message.

Joins PIP-51

ARMSTRONG CREEK

KOBBLE CREEK

ALISON BOOKER CT
WATSON RD
BOOKER CT
WATSON RD
KOBBLE CREEK RD
UNNAMED RD
POSTMANS TRACK
MOUNT SAMSON RD
BOONGALA CT
BRANCH RD
DALES RD
DALES RD
PRINGLES RD
KOBBLE CREEK RD
HAWKINS RD
DALES RD
HAWKINS RD
DRIVERS CT
PRINGLES RD
PRINGLES RD
FARROW RD
ATCHESON RD
ATCHESON RD

Joins PIP-50
Joins PIP-53
Joins PIP-62
Joins PIP-63

698700
698600
698500
698400
479000
480000
481000
482000
483000

ICR_PIA_Extent.mxd

Moreton Bay Regional Council

INFRASTRUCTURE CHARGES RESOLUTION
PRIORITY INFRASTRUCTURE AREA

Carto_DCDB_May2015
PIA Extent

Infrastructure Charges Resolution Version 15 June 2015

0 200 400 600 Metres

SCALE (A3): 1:15,000

N

Date Produced: 16 June 2015
Projection: Map Grid of Australia, Zone 56
Horizontal Datum: Geocentric Datum of Australia 1994

© Copyright Moreton Bay Regional Council 2015

DISCLAIMER: Moreton Bay Regional Council supplies this map under the following conditions:- Mapping details are supplied from information contained in the Council's records which may have been furnished to the Council by other persons. Moreton Bay Regional Council gives no warranty or guarantee of any kind, expressed, implied, or statutory, to the correctness or accuracy of the map details or the degree of compliance with any Council standards in this matter. Persons making decisions with financial or legal implications must not rely upon the map details shown on this plan for the purpose of determining whether any particular facts or circumstances exist and the Moreton Bay Regional Council (and its officers and agents) expressly disclaims responsibility for any loss or damage suffered as a result of placing reliance upon this information.

DCDB is reproduced with the permission of the State of Queensland

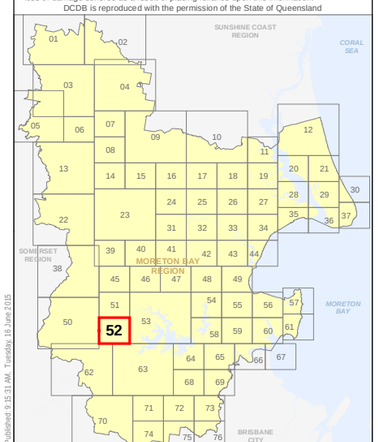

Published 9:15:31 AM, Tuesday, 16 June 2015

ICR-52 PIA ICR Map

Please Note: Do Not Print using "Page Scaling: Fit to Printable Area", this will distort the scale of the map and impacts quality of text and linework. Please print using setup of A3 paper size and Landscape orientation, with "Page Scaling: None", and you will not see this message.

Joins PIP-46

Joins PIP-47

Joins PIP-51

Joins PIP-54

Joins PIP-52

Joins PIP-58

Joins PIP-63

Joins PIP-64

RUSH CREEK

KURWONGBAH

DAYBORO

ARMSTRONG CREEK

SAMSONVALE

KOBBLE CREEK

WHITESIDE

CASHMERE

North Pine Dam

MURRAY RD

DAYBORO RD

RAMEN RD

NEILSON RD

SMITHS RD NORTH

THEODORE RD

BROWNS CREEK RD

PIONEER RD

BROWNS RD

ERIC MCSWEENEY CT

BONNIE VIEW CT

SMITHS RD SOUTH

STRONG RD

EASTER RD

RUSH CREEK RD

MCCULLOCH RD

RANDALL RD

PARKLANDS DR

SHEA RD

DUNLOP LN

MISTAKE RD

BUTTERFLY CRES

WHITESIDE RD

POSTMANS TRACK

BENNETT RD

MOUNT SAMSON RD

GREENSILL DR

ATCHESON RD

HIPKINTES RD

GOLDS SCRUB LN

ADSETTS RD

ANDREW CLARKE RD

HYDE RD

PATMAN RD

VORES RD

Kobble Creek

Moreton Bay Regional Council

INFRASTRUCTURE CHARGES RESOLUTION PRIORITY INFRASTRUCTURE AREA

Carto_DCDB_May2015

PIA Extent

Infrastructure Charges Resolution Version 15 June 2015

0 400 800 1,200 Metres

SCALE (A3): 1:30,000

N

Date Produced: 16 June 2015
Projection: Map Grid of Australia, Zone 56
Horizontal Datum: Geocentric Datum of Australia 1994

© Copyright Moreton Bay Regional Council 2015

DISCLAIMER: Moreton Bay Regional Council supplies this map under the following conditions:- Mapping details are supplied from information contained in the Council's records which may have been furnished to the Council by other persons. Moreton Bay Regional Council gives no warranty or guarantee of any kind, expressed, implied, or statutory, to the correctness or accuracy of the map details or the degree of compliance with any Council standards in this matter. Persons making decisions with financial or legal implications must not rely upon the map details shown on this plan for the purpose of determining whether any particular facts or circumstances exist and the Moreton Bay Regional Council (and its officers and agents) expressly disclaims responsibility for any loss or damage suffered as a result of placing reliance upon this information.

DCDB is reproduced with the permission of the State of Queensland

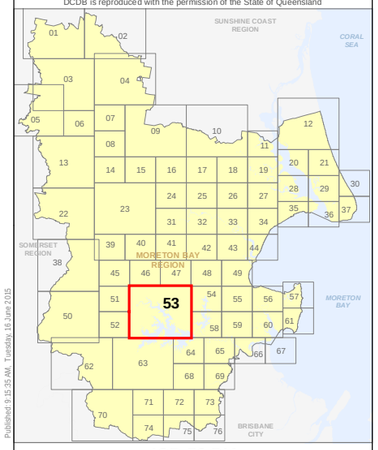

Published 9:15:35 AM, Tuesday, 16 June 2015

ICR-53 PIA ICR Map

ICR_PIA_Extent.mxd

Please Note: Do Not Print using "Page Scaling: Fit to Printable Area", this will distort the scale of the map and impacts quality of text and linework. Please print using setup of A3 paper size and Landscape orientation, with "Page Scaling: None", and you will not see this message.

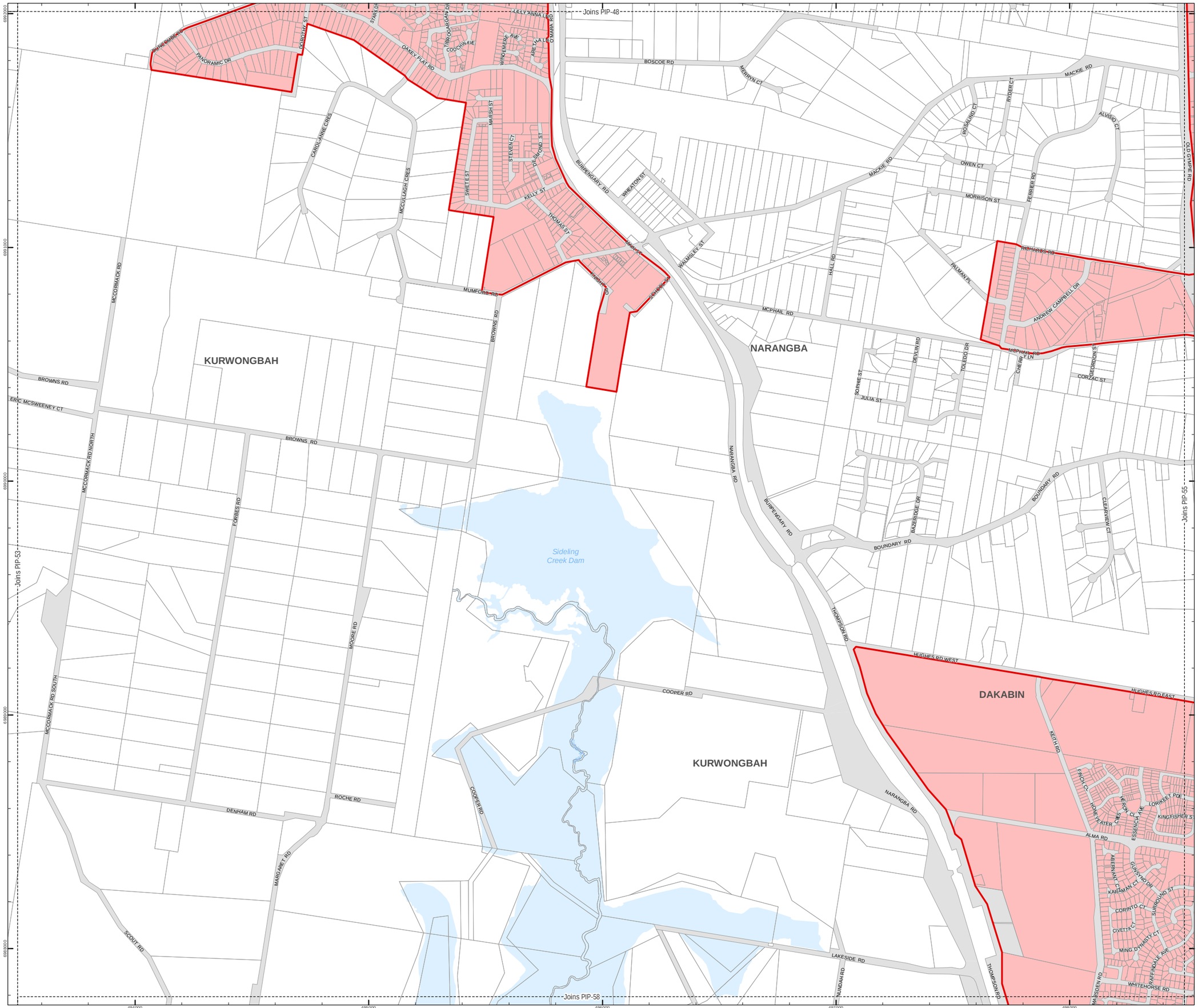

Moreton Bay Regional Council

INFRASTRUCTURE CHARGES RESOLUTION
PRIORITY INFRASTRUCTURE AREA

Carto_DCDB_May2015

PIA Extent

Infrastructure Charges Resolution
Version 15 June 2015

0 200 400 600 Metres

SCALE (A3): 1:15,000

N

Date Produced: 16 June 2015
Projection: Map Grid of Australia, Zone 56
Horizontal Datum: Geocentric Datum of Australia 1994

© Copyright Moreton Bay Regional Council 2015

DISCLAIMER: Moreton Bay Regional Council supplies this map under the following conditions:- Mapping details are supplied from information contained in the Council's records which may have been furnished to the Council by other persons. Moreton Bay Regional Council gives no warranty or guarantee of any kind, expressed, implied, or statutory, to the correctness or accuracy of the map details or the degree of compliance with any Council standards in this matter. Persons making decisions with financial or legal implications must not rely upon the map details shown on this plan for the purpose of determining whether any particular facts or circumstances exist and the Moreton Bay Regional Council (and its officers and agents) expressly disclaims responsibility for any loss or damage suffered as a result of placing reliance upon this information.

DCDB is reproduced with the permission of the State of Queensland

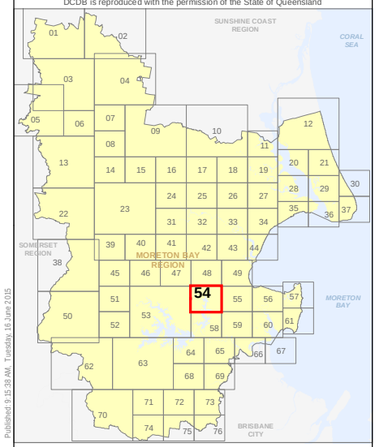

Published: 9:15:38 AM, Tuesday, 16 June 2015

ICR-54 PIA
ICR Map

ICR_PIA_Extent.mxd

Please Note: Do Not Print using "Page Scaling: Fit to Printable Area", this will distort the scale of the map and impacts quality of text and linework. Please print using setup of A3 paper size and Landscape orientation, with "Page Scaling: None", and you will not see this message.

Moreton Bay Regional Council

INFRASTRUCTURE CHARGES RESOLUTION
PRIORITY INFRASTRUCTURE AREA

- Former Redcliffe LGA
- Carto_DCDB_May2015
- PIA Extent

Joins PIP-49

Joins PIP-54

Joins PIP-56

Joins PIP-59

NARANGBA

DECEPTION BAY

DAKABIN

NORTH LAKES

KALLANGUR

MANGO HILL

Not applicable in former Redcliffe City LGA

Not applicable in former Redcliffe City LGA

Infrastructure Charges Resolution Version 15 June 2015

0 200 400 600 Metres

SCALE (A3): 1:15,000

N

Date Produced: 16 June 2015
Projection: Map Grid of Australia, Zone 56
Horizontal Datum: Geocentric Datum of Australia 1994

© Copyright Moreton Bay Regional Council 2015

DISCLAIMER: Moreton Bay Regional Council supplies this map under the following conditions:- Mapping details are supplied from information contained in the Council's records which may have been furnished to the Council by other persons. Moreton Bay Regional Council gives no warranty or guarantee of any kind, expressed, implied, or statutory, to the correctness or accuracy of the map details or the degree of compliance with any Council standards in this matter. Persons making decisions with financial or legal implications must not rely upon the map details shown on this plan for the purpose of determining whether any particular facts or circumstances exist and the Moreton Bay Regional Council (and its officers and agents) expressly disclaims responsibility for any loss or damage suffered as a result of placing reliance upon this information.

DCDB is reproduced with the permission of the State of Queensland

SUNSHINE COAST REGION
CORAL SEA
SOMMERSET REGION
MORETON BAY REGION
MORETON BAY
BRISBANE CITY

55

ICR-55 PIA ICR Map

Published 9:15:48 AM Tuesday, 16 June 2015

ICR_PIA_Extent.mxd

Please Note: Do Not Print using "Page Scaling: Fit to Printable Area", this will distort the scale of the map and impacts quality of text and linework. Please print using setup of A3 paper size and Landscape orientation, with "Page Scaling: None", and you will not see this message.

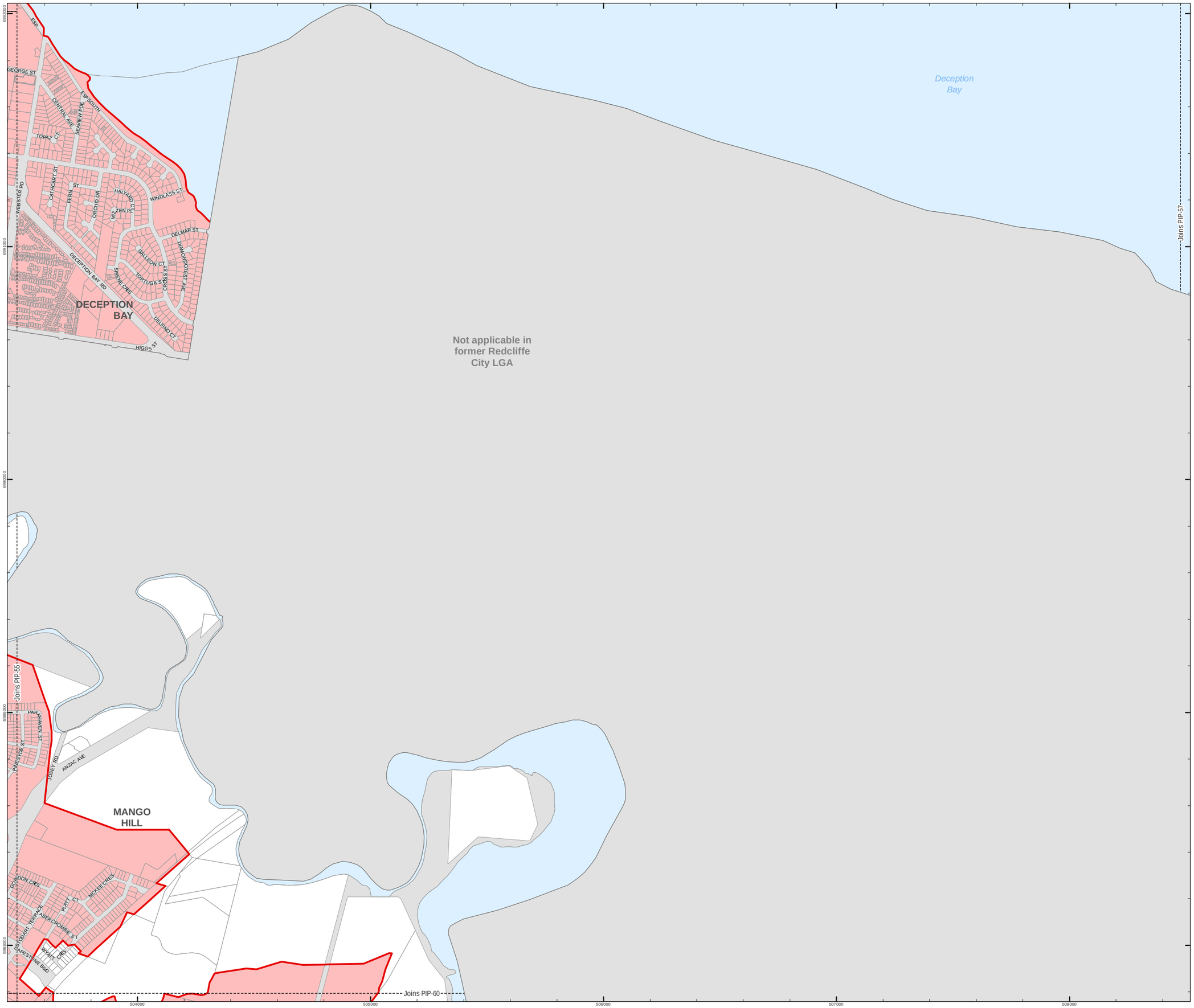

Moreton Bay Regional Council

INFRASTRUCTURE CHARGES RESOLUTION
PRIORITY INFRASTRUCTURE AREA

- Former Redcliffe LGA
- Carto_DCDB_May2015
- PIA Extent

Infrastructure Charges Resolution Version 15 June 2015

0 200 400 600 Metres

SCALE (A3): 1:15,000

N

Date Produced: 16 June 2015
Projection: Map Grid of Australia, Zone 56
Horizontal Datum: Geocentric Datum of Australia 1994

© Copyright Moreton Bay Regional Council 2015

DISCLAIMER: Moreton Bay Regional Council supplies this map under the following conditions:- Mapping details are supplied from information contained in the Council's records which may have been furnished to the Council by other persons. Moreton Bay Regional Council gives no warranty or guarantee of any kind, expressed, implied, or statutory, to the correctness or accuracy of the map details or the degree of compliance with any Council standards in this matter. Persons making decisions with financial or legal implications must not rely upon the map details shown on this plan for the purpose of determining whether any particular facts or circumstances exist and the Moreton Bay Regional Council (and its officers and agents) expressly disclaims responsibility for any loss or damage suffered as a result of placing reliance upon this information.

DCDB is reproduced with the permission of the State of Queensland

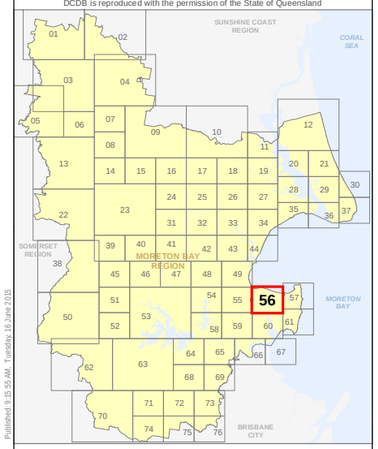

Published 9:15:55 AM - Tuesday, 16 June 2015

ICR-56 PIA ICR Map

ICR_PIA_Extent.mxd

Please Note: Do Not Print using "Page Scaling: Fit to Printable Area", this will distort the scale of the map and impacts quality of text and linework. Please print using setup of A3 paper size and Landscape orientation, with "Page Scaling: None", and you will not see this message.

Moreton Bay Regional Council

INFRASTRUCTURE CHARGES RESOLUTION
PRIORITY INFRASTRUCTURE AREA

Carto_DCDB_May2015

PIA Extent

Infrastructure Charges Resolution Version 15 June 2015

0 200 400 600 Metres

SCALE (A3): 1:15,000

N

Date Produced: 16 June 2015
Projection: Map Grid of Australia, Zone 56
Horizontal Datum: Geocentric Datum of Australia 1994

© Copyright Moreton Bay Regional Council 2015

DISCLAIMER: Moreton Bay Regional Council supplies this map under the following conditions:- Mapping details are supplied from information contained in the Council's records which may have been furnished to the Council by other persons. Moreton Bay Regional Council gives no warranty or guarantee of any kind, expressed, implied, or statutory, to the correctness or accuracy of the map details or the degree of compliance with any Council standards in this matter. Persons making decisions with financial or legal implications must not rely upon the map details shown on this plan for the purpose of determining whether any particular facts or circumstances exist and the Moreton Bay Regional Council (and its officers and agents) expressly disclaims responsibility for any loss or damage suffered as a result of placing reliance upon this information.

DCDB is reproduced with the permission of the State of Queensland

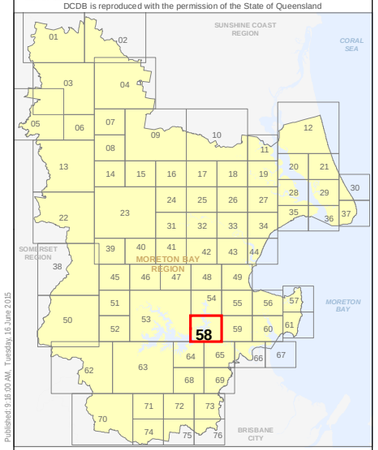

Published 9:16:00 AM - Tuesday, 16 June 2015

ICR-58 PIA
ICR Map

Joins PIP-54
Joins PIP-53
Joins PIP-59
Joins PIP-64
Joins PIP-65

KURWONGBAH
KURWONGBAH
DAKABIN
KALLANGUR
PETRIE
WHITESIDE
JOYNER
Sideling Creek Dam
North Pine Dam
North Pine River
Sideling Creek

SCOUT RD
MARGARET RD
NICHOLSON RD
NUNDAH RD
FISHER RD
LYONS RD
NARANGBA RD
THOMPSON RD
SKI RD
NICKLIN RD
GAIR RD
TORRENS RD
DAYBORO RD
SANDRA CT
WHITESIDE RD
CCT RD
TORES RD
GRANT ST
MOREHEAD RD
BYRNES RD NORTH
PROTHEROE RD
FORGANRD
BYRNES RD
YOUNGS CROSSING RD
ANNE LOUISE CT
FRENCHS RD
BEEVILLE RD
CHAMBERY RD
DECKLE RD
ANDREW PETRIE DR
WOONARA DR
JOORA AVE
BOONA ST
CAMION CT
ANZAC AVE
PETRIE ST
WINDSOR RD
GOSHAWK DR
MARSDEN RD
HUNTINGTON DR
OCTAVIUS DR
ALEXANDER AVE
CANTOR ST
APPLEWOOD CT
MONTREE CCT
LILLYPILLY CT
BOLTE CRES
BURNS PDE
WAKEHAM ST
CLAUDIA CCT
ANN ST
FAIRLIE CT
FREEDOM DR
SYLVESTER DR
MARSDEN RD
ANZAC AVE
DOHLES ROCKS RD
CAINE ST
HARDING ST
MACS LN
RODGERS LN
YEBRI ST
LEIS RD WEST
LEIS RD EAST
CRST ST
KEDRON RD
SHIELD ST
CASTLE CT
WATER ST
FACTORY ST
WATTLE ST
ASHLEY CT
ADAM CT
GLENMORE ST
BEATTIE ST
HANLON RD
CAMIL CRES
MELINDA CT
MELINDA ST
GAIT ST
LEROSE AVE
EVELYN ST
BURRUMBEET ST
BREWSTER CT
BUCUMBENE DR
WYMA CT
JULIUS CT
KURWONGBAH DR
ELGATA ST
TYRRELL CT
MACQUARIE DR
WEYBA CT
BARRINE CT
EACHAM ST
ALWARRA ST
CARWELL AVE
EYRE AVE
ROSEVILLE ST
WOODLANDS AVE
VALCLUSE CRES
LOIRE AVE
TOULOUSE AVE
RUE MONTAIGNE
FORESTVILLE RD
RENNES AVE
PYRMBLE AVE
WARRIMOO DR
KILLARA CRES
MORRIGAN GROVE
LINDFIELD DR
MONAVALE WAY
CONSTANTIA DR
TOKAI CT
OLEFRON TERRACE
MATHIEU RD
MAUBENNE RD
CABLE CT
BORDEAU CRES
RELESAH DR
ST LES RD
ST QUENTIN RD
BELROSE AVE
VOTAIRE CRES
AUGUSTINS CRES
CHABROL CT
LORIENT CT
CHAMPAGNE ST
GRENOBLE ST
BRITTANY ST
ARGYLE ST
TAMOOR DR
YOUNG ST
REID ST
TAYLOR ST
ARMSTRONG ST
BALDWIN ST
WYLLIE ST
PATERSON ST
OLD DAYBORO RD
CONNORS ST
HOUGHTON ST
RIVER ST
COOKE ST
GYMPIE RD
MILL ST
WHITES RD
VALMADRE CT
CARMODY CT
MIDSON ST
WALLERS CT
TURNBULL CT
MOHR CT
HALY CT
AFFLECK AVE
LAWSON CT
RUBY CRES
HOPKINS ST
DAGILLAS ST
HUNTER CCT
KIRBI AVE
WARRIGON CT
ASHFORD CCT
TIMBARRA CT
MIRRIGAN CT
PERWOOD PINE CRES
HIGHLAND CT
NARANGBA RD
BURRUMBEET ST
CAMIL CRES
HANLON RD
ASCOT CRES
DANE PDE
TOBY CT
PEPA ST
KYAH CT
WOOD CT
TYLAH ST
EVE CT
WOTTARA ST
DANGERIE ST
LYREBIRD WYND
LYREBIRD GLADE AVE
ASCOT CRES
DANE PDE
TOBY CT
PEPA ST
KYAH CT
WOOD CT
TYLAH ST
EVE CT
WOTTARA ST
DANGERIE ST

Moreton Bay Regional Council

INFRASTRUCTURE CHARGES RESOLUTION PRIORITY INFRASTRUCTURE AREA

Carto_DCDB_May2015

PIA Extent

Infrastructure Charges Resolution Version 15 June 2015

0 200 400 600 Metres

SCALE (A3): 1:15,000

N

Date Produced: 16 June 2015
Projection: Map Grid of Australia, Zone 56
Horizontal Datum: Geocentric Datum of Australia 1994

© Copyright Moreton Bay Regional Council 2015

DISCLAIMER: Moreton Bay Regional Council supplies this map under the following conditions:- Mapping details are supplied from information contained in the Council's records which may have been furnished to the Council by other persons. Moreton Bay Regional Council gives no warranty or guarantee of any kind, expressed, implied, or statutory, to the correctness or accuracy of the map details or the degree of compliance with any Council standards in this matter. Persons making decisions with financial or legal implications must not rely upon the map details shown on this plan for the purpose of determining whether any particular facts or circumstances exist and the Moreton Bay Regional Council (and its officers and agents) expressly disclaims responsibility for any loss or damage suffered as a result of placing reliance upon this information.

DCDB is reproduced with the permission of the State of Queensland

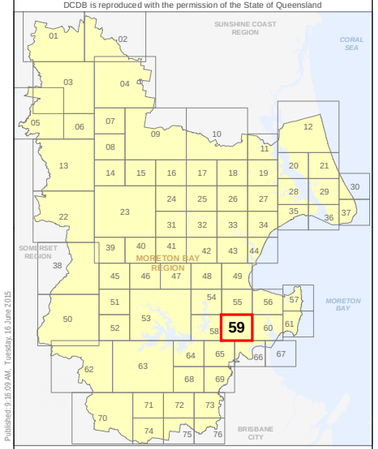

Published: 9:16:09 AM, Tuesday, 16 June 2015

ICR-59 PIA ICR Map

Joins PIP-58

Joins PIP-60

Joins PIP-65

Joins PIP-66

Joins PIP-55

MANGO HILL

NORTH LAKES

GRIFFIN

MURRUMBA DOWNS

KALLANGUR

PETRIE

Freshwater Creek

North Pine River

Please Note: Do Not Print using "Page Scaling: Fit to Printable Area", this will distort the scale of the map and impacts quality of text and linework. Please print using setup of A3 paper size and Landscape orientation, with "Page Scaling: None", and you will not see this message.

ICR_PIA_Extent.mxd

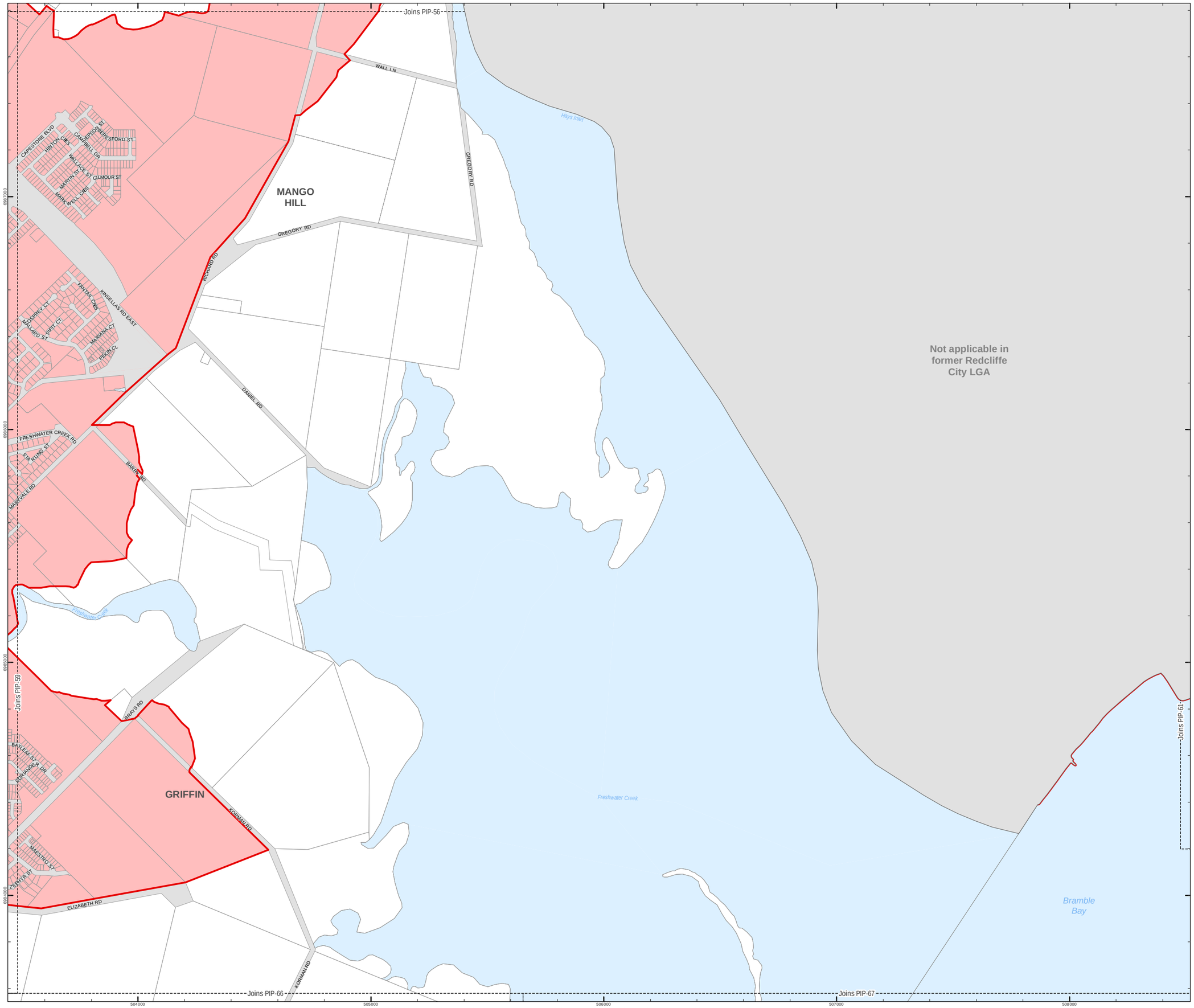

Moreton Bay Regional Council

INFRASTRUCTURE CHARGES RESOLUTION
PRIORITY INFRASTRUCTURE AREA

Former Redcliffe LGA
Carto_DCDB_May2015
PIA Extent

Infrastructure Charges Resolution
Version 15 June 2015

0 200 400 600 Metres

SCALE (A3): 1:15,000

N

Date Produced: 16 June 2015
Projection: Map Grid of Australia, Zone 56
Horizontal Datum: Geocentric Datum of Australia 1994

© Copyright Moreton Bay Regional Council 2015

DISCLAIMER: Moreton Bay Regional Council supplies this map under the following conditions:- Mapping details are supplied from information contained in the Council's records which may have been furnished to the Council by other persons. Moreton Bay Regional Council gives no warranty or guarantee of any kind, expressed, implied, or statutory, to the correctness or accuracy of the map details or the degree of compliance with any Council standards in this matter. Persons making decisions with financial or legal implications must not rely upon the map details shown on this plan for the purpose of determining whether any particular facts or circumstances exist and the Moreton Bay Regional Council (and its officers and agents) expressly disclaims responsibility for any loss or damage suffered as a result of placing reliance upon this information.

DCDB is reproduced with the permission of the State of Queensland

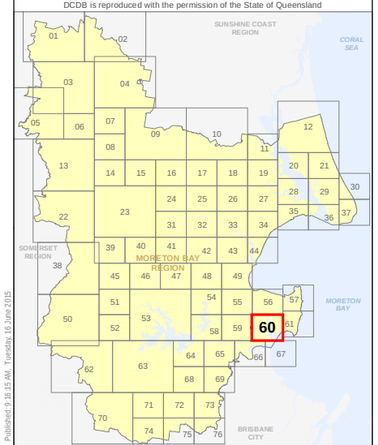

Published: 9:16:15 AM, Tuesday, 16 June 2015

ICR-60 PIA
ICR Map

Please Note: Do Not Print using "Page Scaling: Fit to Printable Area", this will distort the scale of the map and impacts quality of text and linework. Please print using setup of A3 paper size and Landscape orientation, with "Page Scaling: None", and you will not see this message.



Moreton Bay Regional Council

INFRASTRUCTURE CHARGES RESOLUTION
PRIORITY INFRASTRUCTURE AREA

Carto_DCDB_May2015

PIA Extent

Infrastructure Charges Resolution
Version 15 June 2015

0 400 800 1,200 Metres

SCALE (A3): 1:30,000

N

Date Produced: 16 June 2015
Projection: Map Grid of Australia, Zone 56
Horizontal Datum: Geocentric Datum of Australia 1994

© Copyright Moreton Bay Regional Council 2015

DISCLAIMER: Moreton Bay Regional Council supplies this map under the following conditions:- Mapping details are supplied from information contained in the Council's records which may have been furnished to the Council by other persons. Moreton Bay Regional Council gives no warranty or guarantee of any kind, expressed, implied, or statutory, to the correctness or accuracy of the map details or the degree of compliance with any Council standards in this matter. Persons making decisions with financial or legal implications must not rely upon the map details shown on this plan for the purpose of determining whether any particular facts or circumstances exist and the Moreton Bay Regional Council (and its officers and agents) expressly disclaims responsibility for any loss or damage suffered as a result of placing reliance upon this information.

DCDB is reproduced with the permission of the State of Queensland

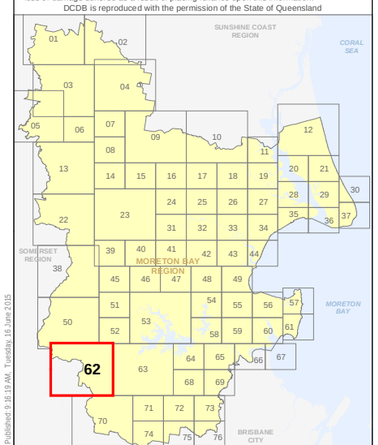

Published 9:16:19 AM, Tuesday, 16 June 2015

ICR-62 PIA
ICR Map

ICR_PIA_Extent.mxd

Please Note: Do Not Print using "Page Scaling: Fit to Printable Area", this will distort the scale of the map and impacts quality of text and linework. Please print using setup of A3 paper size and Landscape orientation, with "Page Scaling: None", and you will not see this message.

Moreton Bay Regional Council

INFRASTRUCTURE CHARGES RESOLUTION
PRIORITY INFRASTRUCTURE AREA

Carto_DCDB_May2015

PIA Extent

Joins PIP-52

Joins PIP-53

Joins PIP-62

Joins PIP-64

Joins PIP-68

Joins PIP-70

Joins PIP-71

Joins PIP-72

KOBBLE CREEK

SAMSONVALE

CASHMERE

CLEAR MOUNTAIN

MOUNT SAMSON

CLOSEBURN

CEDAR CREEK

YUGAR

DRAPER

HIGHVALE

North Pine Dam

Cedar Creek

Cedar Creek

HIPATHITES RD

KRIESCH RD

DIETZ CT

MASON CT

LAKE VIEW CL

DEES RD

LADIES RD

BASIN RD

WILLS RD

BASIN RD

RYAN PL

BASIN RD SOUTH

CARR CT

GREENMOUNT CT

LYELL CT

NIXON RD

SALISBURY RD

MOUNT SAMSON RD

HILLS RD

ROSEMONT CT

JAGGA CT

OLD MOUNT SAMSON RD

HERRON RD

SHANNON CT

CEDAR CREEK RD

CEDAR CREEK RD

KIRK RD

TANTULA CL

GLENHAVEN CL

CURTIS RD

MORRISON RD

HALES RD

MCDOWALLS RD

MCDOWALLS RD

MCDOWALLS RD

EATONS CROSSING RD

WINN RD

KAI CT

BROWNLOW CT

RON BISCHOF CT

WESSLING CT

TOM SCHMIDT CT

WINN RD

ANDREW RD

KUNDES RD

VERA JOYCE CT

RANGE VIEW DR

SCULLY CT

COUNTRY LN

MOUNT SAMSON RD

WINN RD

FISCHER RD

OLD SCHOOL RD

CLEAR MOUNTAIN RD

HIGHLANDER CT

CLEAR MOUNTAIN RD

BROADS RD

WOODS RD

ABERFELDY RD

ERRIALEE CL

ERNEST KRAUSE DR

VAN RD

SERAFIN CT

LAWSON RD

CEDARDELL CT

ROSSLEIGH CT

MOUNT SAMSON RD

JENNINGS CL

HANSEN RD

VADA RD

LAWSON RD

LERGESSNER RD

SKYLINE CT

ALBERT RD

DOBSON RD

MCGUINNESS CT

RAMSAY RD

KELSO CT

CAMPIN RD

BUTLANDS RD

BRANCH CREEK RD

LOGAN GARRAWIN CT

Infrastructure Charges Resolution
Version 15 June 2015

0 400 800 1,200 Metres

SCALE (A3): 1:30,000

N

Date Produced: 16 June 2015
Projection: Map Grid of Australia, Zone 56
Horizontal Datum: Geocentric Datum of Australia 1994

© Copyright Moreton Bay Regional Council 2015

DISCLAIMER: Moreton Bay Regional Council supplies this map under the following conditions:- Mapping details are supplied from information contained in the Council's records which may have been furnished to the Council by other persons. Moreton Bay Regional Council gives no warranty or guarantee of any kind, expressed, implied, or statutory, to the correctness or accuracy of the map details or the degree of compliance with any Council standards in this matter. Persons making decisions with financial or legal implications must not rely upon the map details shown on this plan for the purpose of determining whether any particular facts or circumstances exist and the Moreton Bay Regional Council (and its officers and agents) expressly disclaims responsibility for any loss or damage suffered as a result of placing reliance upon this information.

DCDB is reproduced with the permission of the State of Queensland

SUNSHINE COAST REGION
CORAL SEA
SOMERSET REGION
MORETON BAY REGION
MORETON BAY
BRISBANE CITY
63

Published: 9:16:22 AM, Tuesday, 16 June 2015

ICR-63 PIA
ICR Map

ICR_PIA_Extent.mxd

Please Note: Do Not Print using "Page Scaling: Fit to Printable Area", this will distort the scale of the map and impacts quality of text and linework. Please print using setup of A3 paper size and Landscape orientation, with "Page Scaling: None", and you will not see this message.

Moreton Bay Regional Council

INFRASTRUCTURE CHARGES RESOLUTION PRIORITY INFRASTRUCTURE AREA

Carto_DCDB_May2015

PIA Extent

Infrastructure Charges Resolution Version 15 June 2015

0 200 400 600 Metres

SCALE (A3): 1:15,000

N

Date Produced: 16 June 2015
Projection: Map Grid of Australia, Zone 56
Horizontal Datum: Geocentric Datum of Australia 1994

© Copyright Moreton Bay Regional Council 2015

DISCLAIMER: Moreton Bay Regional Council supplies this map under the following conditions:- Mapping details are supplied from information contained in the Council's records which may have been furnished to the Council by other persons. Moreton Bay Regional Council gives no warranty or guarantee of any kind, expressed, implied, or statutory, to the correctness or accuracy of the map details or the degree of compliance with any Council standards in this matter. Persons making decisions with financial or legal implications must not rely upon the map details shown on this plan for the purpose of determining whether any particular facts or circumstances exist and the Moreton Bay Regional Council (and its officers and agents) expressly disclaims responsibility for any loss or damage suffered as a result of placing reliance upon this information.

DCDB is reproduced with the permission of the State of Queensland

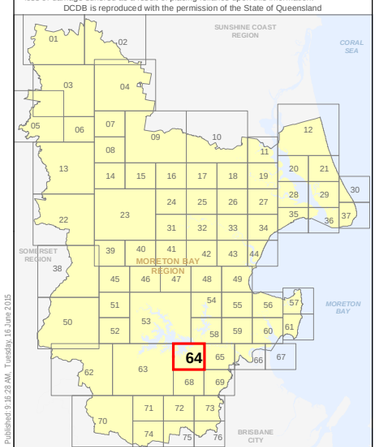

Published: 9:16:28 AM, Tuesday, 16 June 2015

ICR-64 PIA ICR Map

Joins PIP-53
Joins PIP-58
Joins PIP-63
Joins PIP-65
Joins PIP-68

JOYNER
LAWNTON
BRAY PARK
WARNER
CASHMERE

North Pine Dam

FORGAN RD
GORDONS CROSSING RD WEST
GORDONS CROSSING RD EAST
FORGAN RD EAST
RIBBLESDALE CT
HAZLEMERE CT
JARVIS CT
WINN RD
LINDALE CT
ADAMS RD
WHIPBIRD CT
BRODY CT
DANA ST
LOUISE CT
HARRISON ST
RIGE CL
KATRINA CT
GLAIRE CL
BRAMWELL CT
GRANDIS CT
TORESSIAN PL
HERON CL
CORVUS DR
MANDALOTE PL
TUDOR PL
COLIN PL
TREVOR PL
PINEDALE RD
EKKO RD
GE CL
FOREST RD
HACKER RD
AMAMOOR CT
GRIMWADE PL
IRA BUCKBY RD WEST
IRA BUCKBY RD
WARRA LN
CORAL PEA CL
YELLOW BUTTON CL
JACKSONIA DR
SAROW DR
BRENDA CT
WINLOCK CT
GRANOLA CL
NICOLA ST
PARONE CT
MONDELL DR
BRISBANE RD
CASTLEWELLAN CCT
BALLYALLA CRES
PALLAS PDE
CASHMAN PDE
AVOCA PL
SHANNON ST
PROSPECT ST
CORELLA CRES
KREMZOW RD
CLEMATIS CT
PEPPERMINT DR
LILLEY RD
WANNA CT
FOREST RD
SAMSONVALE RD
BELL ST
STONE BROOK CT
ELLE CT
LACEWOOD CT
SILVERASH CT
POSSUM ST
FERNWREN CT
WHIPTAIL CT
HAYWARD AVE
MONTCLARE CT
BOBBOOK CT
FRANZIN DR
BAYBERRY CRES
MINDI CT
OAKWOOD RD
AVONDALE RD
BOXWOOD CT
SONATA DR
HEMLOCK ST
TOSCA ST
HOWLAND MORRIS CT
KOEL CT
MEANDER ST
SILKWOOD CT
BLACKBUTT ST
GUM ST
FIR ST
SASSAFRAS CT
KURRAJONG DR
BRAMBLE CL
FLINDOO CT
SYCAMORE CRES
PEPPERTREE ST
OLD NORTH RD
GUM ST
LATONA ST
GRETA ST
EDMUND CT
LEN CT
DOD CT
KOBLE CT
PARAMOUNT DR
LUKLA CT
MICHAEL DAVID DR
MUIR CT
TENZING CT
BLOCK CT
EVEREST ST
DEVALI CCT
KING EDWARD ST
HUDSON CT
NORGAY CT
SOLOMON DR
KIDSTON CRES
COMO CCT
Four Mile Creek
ROLLS ROYCE CT
BYRNES RD SOUTH
ROMEO CT
CALAIS CT
MERCEDES CT
PORSCHE CT
JAGUAR CT
FAIRLANE ST
VOLVO PL
BENTLEY CT
YOUNGS CROSSING RD
MATHIE LEE CT
AMANDA CT
BYRNES RD
GLADYS CT
DAVIDSON RD
CONDAMINE CT
PINE VALLEY DR
HILLSIDE CT
LINKS CRES
NEWBURY CRES
NEWMARKET ST
WOMBAT CT
TODDS RD
FERRARI ST
CHARLES CT
DUNCAN CRES
JAMES CT
MARY JANE CT
KARELYN DR
JEAN CL
MARCIA BELLE PL
COOPERS PL
REBECCA CRES
APRIL CT
PETE CT
WILL CT
NAKUS ST
SAPPHIRE CT
FRANCIS RD
CAMEO CT
EBONY CT
LAVENDER CT
SKYLARK CT
LAND DR
DEVON ST
DUNDEE ST
WHITEHORSE RD
WINNIPEG ST
Four Mile Creek

6983000
6982000
6981000
698 3000
698 2000
4911000
492000
493000
494000
495000

Please Note: Do Not Print using "Page Scaling: Fit to Printable Area", this will distort the scale of the map and impacts quality of text and linework. Please print using setup of A3 paper size and Landscape orientation, with "Page Scaling: None", and you will not see this message.

ICR_PIA_Extent.mxd

Joins PIP-58

Joins PIP-59

Joins PIP-64

Joins PIP-66

Joins PIP-69

PETRIE

MURRUMBA DOWNS

LAWNTON

BRAY PARK

WARNER

BRENDALE

STRATHPINE

Outside Moreton Bay Region Local Government Area

North Pine River

Four Mile Creek

Moreton Bay Regional Council

INFRASTRUCTURE CHARGES RESOLUTION
PRIORITY INFRASTRUCTURE AREA

Carto_DCDB_May2015

PIA Extent

Infrastructure Charges Resolution Version 15 June 2015

0 200 400 600 Metres

SCALE (A3): 1:15,000

N

Date Produced: 16 June 2015
Projection: Map Grid of Australia, Zone 56
Horizontal Datum: Geocentric Datum of Australia 1994

© Copyright Moreton Bay Regional Council 2015

DISCLAIMER: Moreton Bay Regional Council supplies this map under the following conditions:- Mapping details are supplied from information contained in the Council's records which may have been furnished to the Council by other persons. Moreton Bay Regional Council gives no warranty or guarantee of any kind, expressed, implied, or statutory, to the correctness or accuracy of the map details or the degree of compliance with any Council standards in this matter. Persons making decisions with financial or legal implications must not rely upon the map details shown on this plan for the purpose of determining whether any particular facts or circumstances exist and the Moreton Bay Regional Council (and its officers and agents) expressly disclaims responsibility for any loss or damage suffered as a result of placing reliance upon this information.

DCDB is reproduced with the permission of the State of Queensland

SUNSHINE COAST REGION
CORAL SEA
SOMERSET REGION
MORETON BAY REGION
MORETON BAY
BRISBANE CITY
65

Published: 9:18:36 AM, Tuesday, 16 June 2015

ICR-65 PIA
ICR Map

ICR_PIA_Extent.mxd

Please Note: Do Not Print using "Page Scaling: Fit to Printable Area", this will distort the scale of the map and impacts quality of text and linework. Please print using setup of A3 paper size and Landscape orientation, with "Page Scaling: None", and you will not see this message.

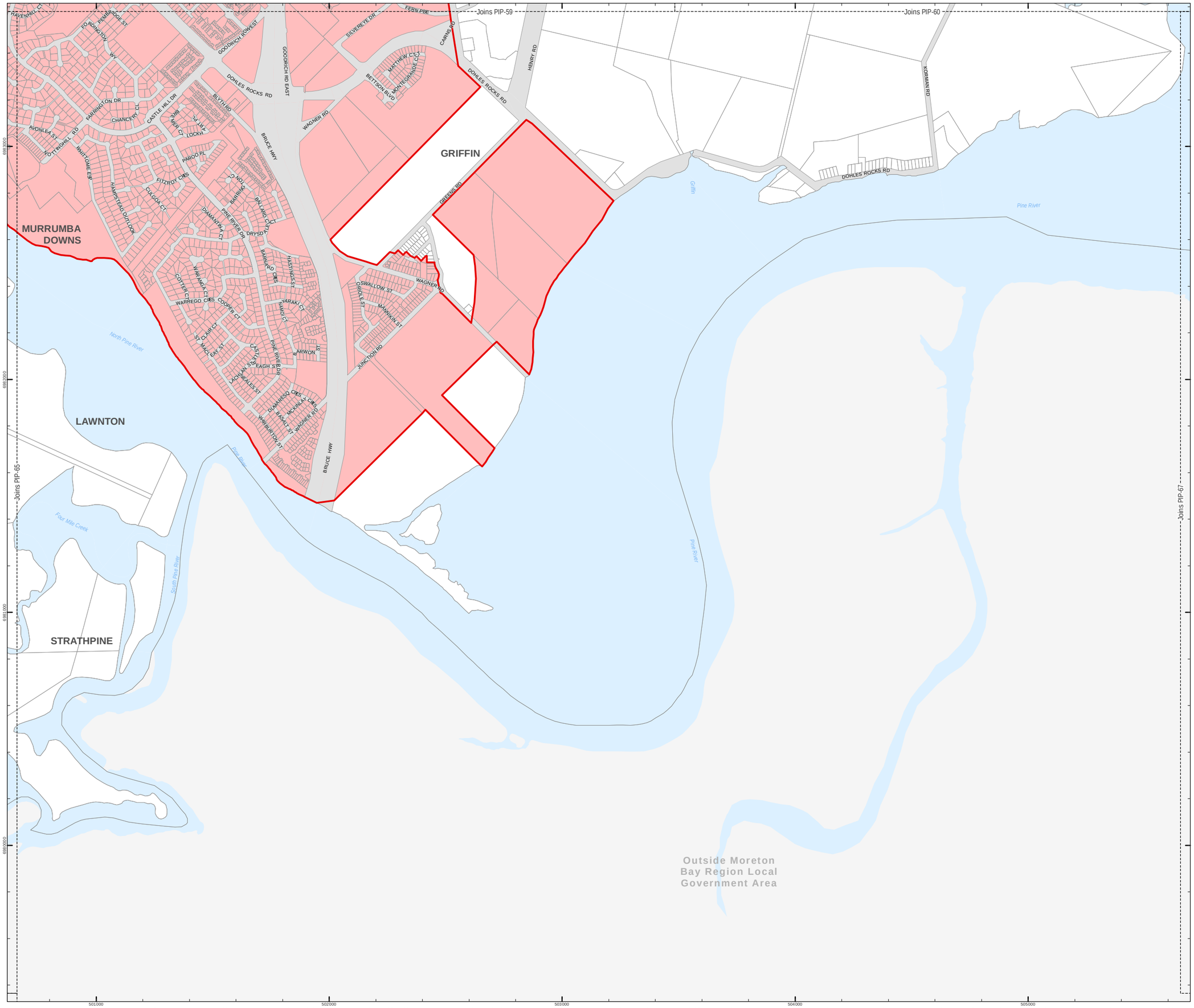

Moreton Bay Regional Council

INFRASTRUCTURE CHARGES RESOLUTION
PRIORITY INFRASTRUCTURE AREA

Carto_DCDB_May2015

PIA Extent

Infrastructure Charges Resolution Version 15 June 2015

0 200 400 600 Metres

SCALE (A3): 1:15,000

N

Date Produced: 16 June 2015
Projection: Map Grid of Australia, Zone 56
Horizontal Datum: Geocentric Datum of Australia 1994

© Copyright Moreton Bay Regional Council 2015

DISCLAIMER: Moreton Bay Regional Council supplies this map under the following conditions:- Mapping details are supplied from information contained in the Council's records which may have been furnished to the Council by other persons. Moreton Bay Regional Council gives no warranty or guarantee of any kind, expressed, implied, or statutory, to the correctness or accuracy of the map details or the degree of compliance with any Council standards in this matter. Persons making decisions with financial or legal implications must not rely upon the map details shown on this plan for the purpose of determining whether any particular facts or circumstances exist and the Moreton Bay Regional Council (and its officers and agents) expressly disclaims responsibility for any loss or damage suffered as a result of placing reliance upon this information.

DCDB is reproduced with the permission of the State of Queensland

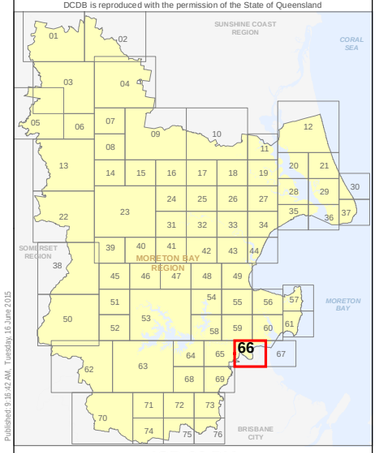

Published: 9:16:42 AM Tuesday, 16 June 2015

ICR-66 PIA ICR Map

ICR_PIA_Extent.mxd

Please Note: Do Not Print using "Page Scaling: Fit to Printable Area", this will distort the scale of the map and impacts quality of text and linework. Please print using setup of A3 paper size and Landscape orientation, with "Page Scaling: None", and you will not see this message.

Joins PIP-60

Joins PIP-66

Pine River

Bramble Bay

Outside Moreton Bay Region Local Government Area

6983000
6982000
6981000

506000
507000
508000
509000
510000

Moreton Bay Regional Council

INFRASTRUCTURE CHARGES RESOLUTION
PRIORITY INFRASTRUCTURE AREA

Carto_DCDB_May2015

PIA Extent

Infrastructure Charges Resolution Version 15 June 2015

0 200 400 600 Metres

SCALE (A3): 1:15,000

N

Date Produced: 16 June 2015
Projection: Map Grid of Australia, Zone 56
Horizontal Datum: Geocentric Datum of Australia 1994

© Copyright Moreton Bay Regional Council 2015

DISCLAIMER: Moreton Bay Regional Council supplies this map under the following conditions:- Mapping details are supplied from information contained in the Council's records which may have been furnished to the Council by other persons. Moreton Bay Regional Council gives no warranty or guarantee of any kind, expressed, implied, or statutory, to the correctness or accuracy of the map details or the degree of compliance with any Council standards in this matter. Persons making decisions with financial or legal implications must not rely upon the map details shown on this plan for the purpose of determining whether any particular facts or circumstances exist and the Moreton Bay Regional Council (and its officers and agents) expressly disclaims responsibility for any loss or damage suffered as a result of placing reliance upon this information.

DCDB is reproduced with the permission of the State of Queensland

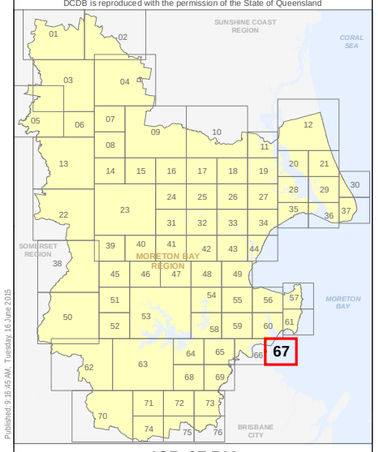

Published 9:16:45 AM, Tuesday, 16 June 2015

ICR-67 PIA
ICR Map

ICR_PIA_Extent.mxd

Please Note: Do Not Print using "Page Scaling: Fit to Printable Area", this will distort the scale of the map and impacts quality of text and linework. Please print using setup of A3 paper size and Landscape orientation, with "Page Scaling: None", and you will not see this message.

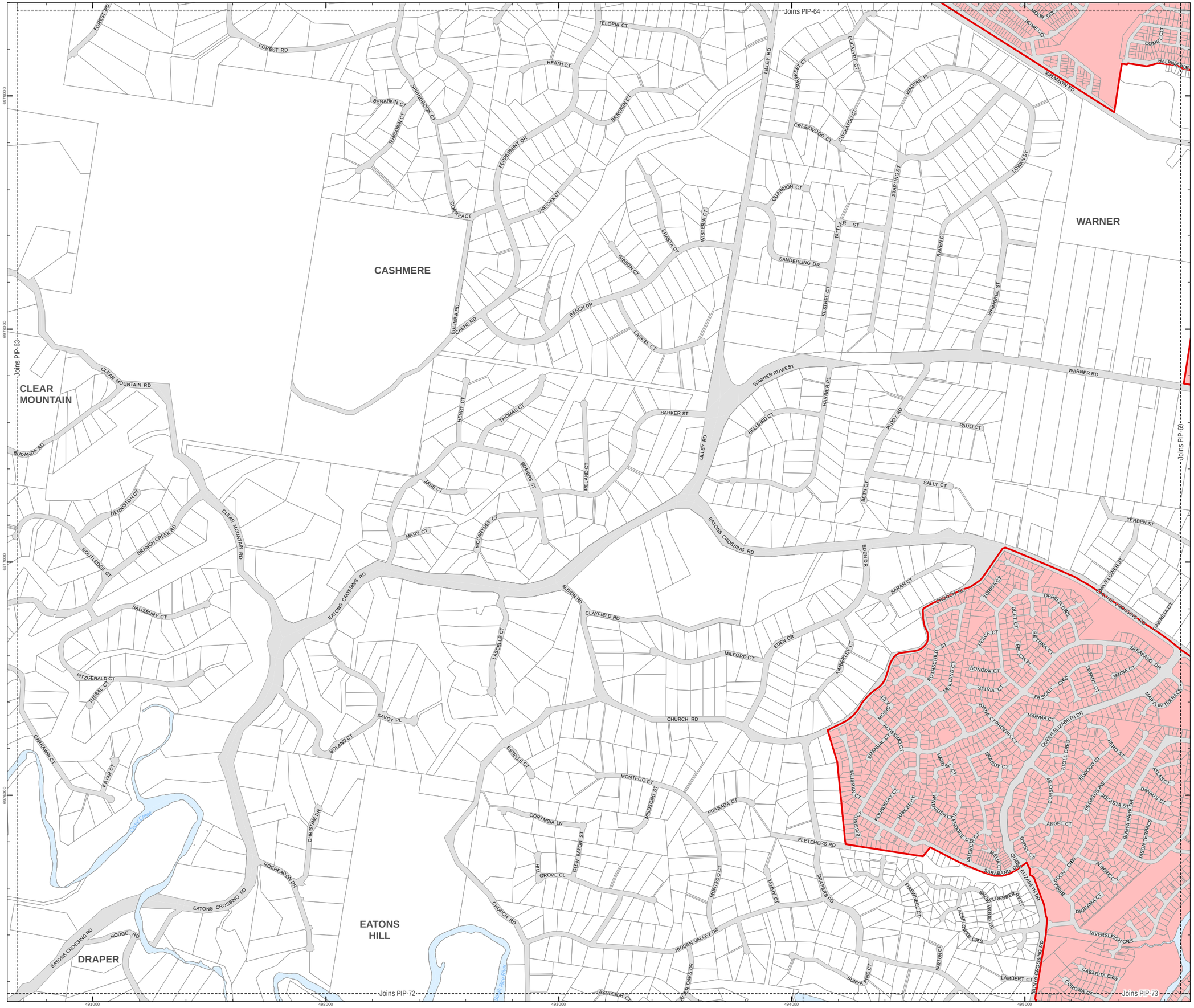

Moreton Bay Regional Council

INFRASTRUCTURE CHARGES RESOLUTION
PRIORITY INFRASTRUCTURE AREA

Carto_DCDB_May2015
PIA Extent

Infrastructure Charges Resolution Version 15 June 2015

0 200 400 600 Metres

SCALE (A3): 1:15,000

N

Date Produced: 16 June 2015
Projection: Map Grid of Australia, Zone 56
Horizontal Datum: Geocentric Datum of Australia 1994

© Copyright Moreton Bay Regional Council 2015

DISCLAIMER: Moreton Bay Regional Council supplies this map under the following conditions:- Mapping details are supplied from information contained in the Council's records which may have been furnished to the Council by other persons. Moreton Bay Regional Council gives no warranty or guarantee of any kind, expressed, implied, or statutory, to the correctness or accuracy of the map details or the degree of compliance with any Council standards in this matter. Persons making decisions with financial or legal implications must not rely upon the map details shown on this plan for the purpose of determining whether any particular facts or circumstances exist and the Moreton Bay Regional Council (and its officers and agents) expressly disclaims responsibility for any loss or damage suffered as a result of placing reliance upon this information.

DCDB is reproduced with the permission of the State of Queensland

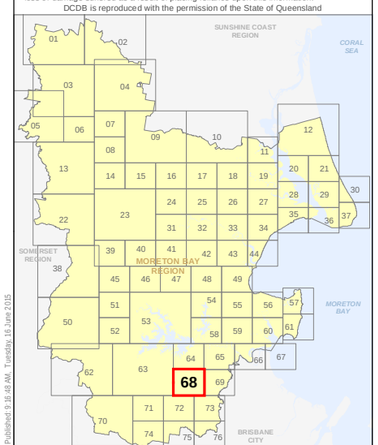

Published: 9:16:48 AM, Tuesday, 16 June 2015

ICR-68 PIA ICR Map

ICR_PIA_Extent.mxd

Please Note: Do Not Print using "Page Scaling: Fit to Printable Area", this will distort the scale of the map and impacts quality of text and linework. Please print using setup of A3 paper size and Landscape orientation, with "Page Scaling: None", and you will not see this message.

Moreton Bay Regional Council

INFRASTRUCTURE CHARGES RESOLUTION
PRIORITY INFRASTRUCTURE AREA

Carto_DCDB_May2015

PIA Extent

STRATHPINE

BRENDALE

WARNER

EATONS HILL

ALBANY CREEK

Outside Moreton Bay Region Local Government Area

Joins PIP-65

Joins PIP-68

Joins PIP-73

Infrastructure Charges Resolution Version 15 June 2015

0 200 400 600 Metres

SCALE (A3): 1:15,000

N

Date Produced: 16 June 2015
Projection: Map Grid of Australia, Zone 56
Horizontal Datum: Geocentric Datum of Australia 1994

© Copyright Moreton Bay Regional Council 2015

DISCLAIMER: Moreton Bay Regional Council supplies this map under the following conditions:- Mapping details are supplied from information contained in the Council's records which may have been furnished to the Council by other persons. Moreton Bay Regional Council gives no warranty or guarantee of any kind, expressed, implied, or statutory, to the correctness or accuracy of the map details or the degree of compliance with any Council standards in this matter. Persons making decisions with financial or legal implications must not rely upon the map details shown on this plan for the purpose of determining whether any particular facts or circumstances exist and the Moreton Bay Regional Council (and its officers and agents) expressly disclaims responsibility for any loss or damage suffered as a result of placing reliance upon this information.

DCDB is reproduced with the permission of the State of Queensland

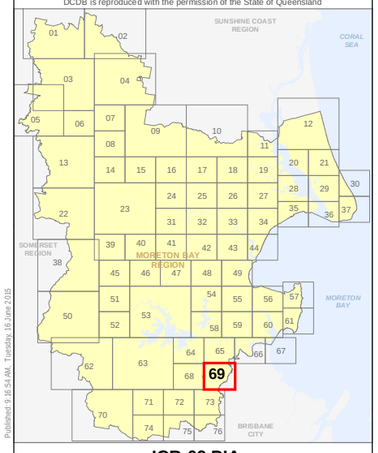

Published 9:18:54 AM, Tuesday, 16 June 2015

ICR-69 PIA
ICR Map

ICR_PIA_Extent.mxd

Please Note: Do Not Print using "Page Scaling: Fit to Printable Area", this will distort the scale of the map and impacts quality of text and linework. Please print using setup of A3 paper size and Landscape orientation, with "Page Scaling: None", and you will not see this message.

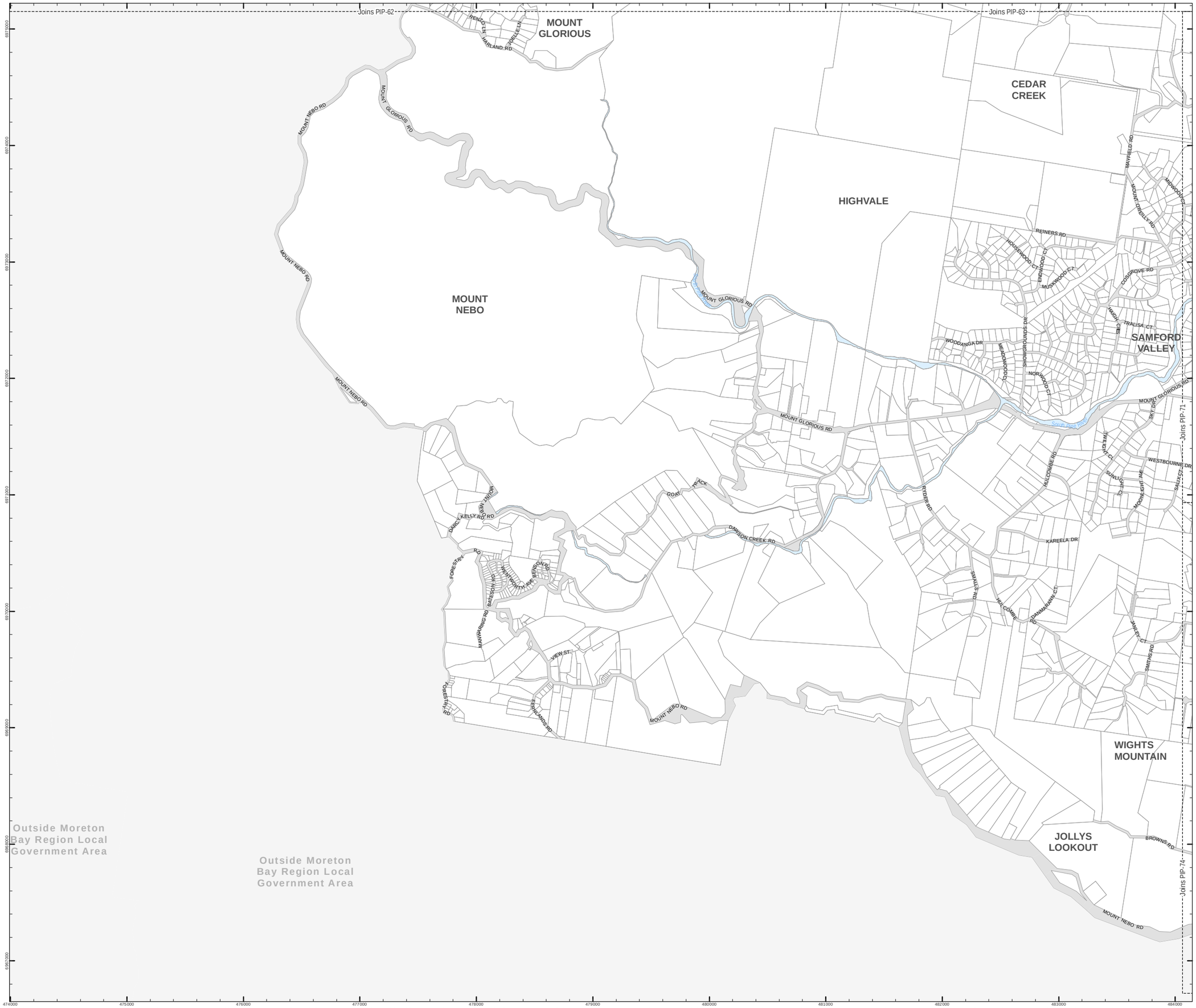

Moreton Bay Regional Council

INFRASTRUCTURE CHARGES RESOLUTION
PRIORITY INFRASTRUCTURE AREA

Carto_DCDB_May2015

PIA Extent

Infrastructure Charges Resolution
Version 15 June 2015

0 400 800 1,200 Metres

SCALE (A3): 1:30,000

N

Date Produced: 16 June 2015
Projection: Map Grid of Australia, Zone 56
Horizontal Datum: Geocentric Datum of Australia 1994

© Copyright Moreton Bay Regional Council 2015

DISCLAIMER: Moreton Bay Regional Council supplies this map under the following conditions:- Mapping details are supplied from information contained in the Council's records which may have been furnished to the Council by other persons. Moreton Bay Regional Council gives no warranty or guarantee of any kind, expressed, implied, or statutory, to the correctness or accuracy of the map details or the degree of compliance with any Council standards in this matter. Persons making decisions with financial or legal implications must not rely upon the map details shown on this plan for the purpose of determining whether any particular facts or circumstances exist and the Moreton Bay Regional Council (and its officers and agents) expressly disclaims responsibility for any loss or damage suffered as a result of placing reliance upon this information.

DCDB is reproduced with the permission of the State of Queensland

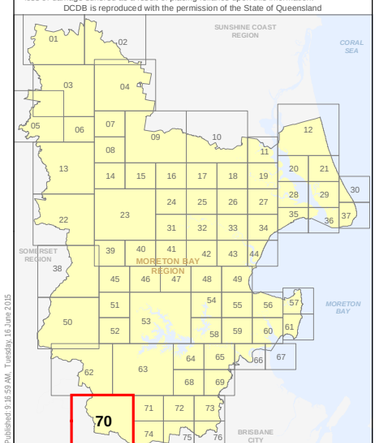

ICR-70 PIA
ICR Map

Published 9:16:59 AM, Tuesday, 16 June 2015

ICR_PIA_Extent.mxd

Please Note: Do Not Print using "Page Scaling: Fit to Printable Area", this will distort the scale of the map and impacts quality of text and linework. Please print using setup of A3 paper size and Landscape orientation, with "Page Scaling: None", and you will not see this message.

Moreton Bay Regional Council

INFRASTRUCTURE CHARGES RESOLUTION
PRIORITY INFRASTRUCTURE AREA

Carto_DCDB_May2015

PIA Extent

Infrastructure Charges Resolution Version 15 June 2015

0 200 400 600 Metres

SCALE (A3): 1:15,000

N

Date Produced: 16 June 2015
Projection: Map Grid of Australia, Zone 56
Horizontal Datum: Geocentric Datum of Australia 1994

© Copyright Moreton Bay Regional Council 2015

DISCLAIMER: Moreton Bay Regional Council supplies this map under the following conditions:- Mapping details are supplied from information contained in the Council's records which may have been furnished to the Council by other persons. Moreton Bay Regional Council gives no warranty or guarantee of any kind, expressed, implied, or statutory, to the correctness or accuracy of the map details or the degree of compliance with any Council standards in this matter. Persons making decisions with financial or legal implications must not rely upon the map details shown on this plan for the purpose of determining whether any particular facts or circumstances exist and the Moreton Bay Regional Council (and its officers and agents) expressly disclaims responsibility for any loss or damage suffered as a result of placing reliance upon this information.

DCDB is reproduced with the permission of the State of Queensland

ICR-71 PIA ICR Map

Published: 9:17:03 AM, Tuesday, 16 June 2015

ICR_PIA_Extent.mxd

Please Note: Do Not Print using "Page Scaling: Fit to Printable Area", this will distort the scale of the map and impacts quality of text and linework. Please print using setup of A3 paper size and Landscape orientation, with "Page Scaling: None", and you will not see this message.

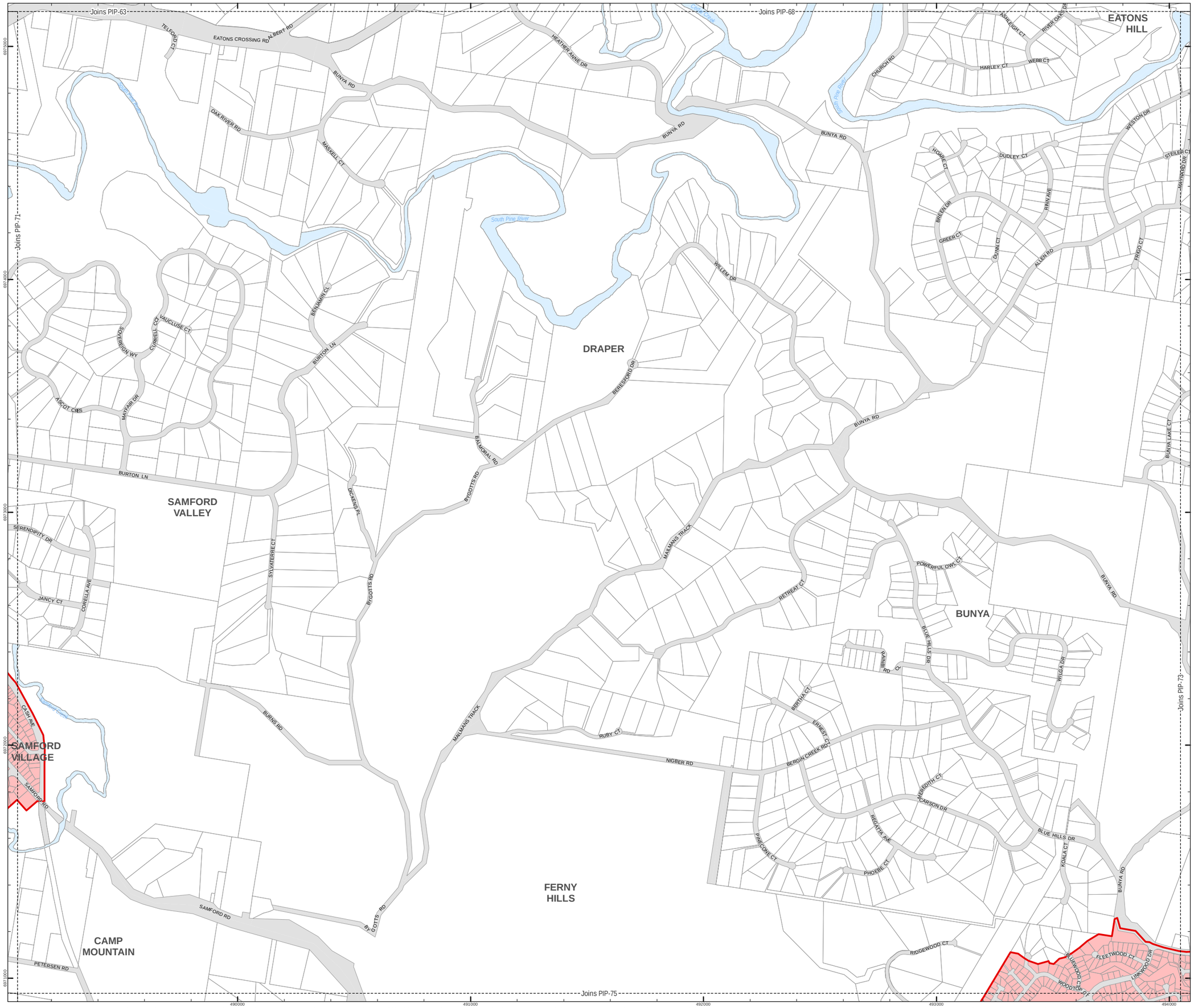

Moreton Bay Regional Council

INFRASTRUCTURE CHARGES RESOLUTION
PRIORITY INFRASTRUCTURE AREA

Carto_DCDB_May2015

PIA Extent

Infrastructure Charges Resolution
Version 15 June 2015

0 200 400 600 Metres

SCALE (A3): 1:15,000

N

Date Produced: 16 June 2015
Projection: Map Grid of Australia, Zone 56
Horizontal Datum: Geocentric Datum of Australia 1994

© Copyright Moreton Bay Regional Council 2015

DISCLAIMER: Moreton Bay Regional Council supplies this map under the following conditions:- Mapping details are supplied from information contained in the Council's records which may have been furnished to the Council by other persons. Moreton Bay Regional Council gives no warranty or guarantee of any kind, expressed, implied, or statutory, to the correctness or accuracy of the map details or the degree of compliance with any Council standards in this matter. Persons making decisions with financial or legal implications must not rely upon the map details shown on this plan for the purpose of determining whether any particular facts or circumstances exist and the Moreton Bay Regional Council (and its officers and agents) expressly disclaims responsibility for any loss or damage suffered as a result of placing reliance upon this information.

DCDB is reproduced with the permission of the State of Queensland

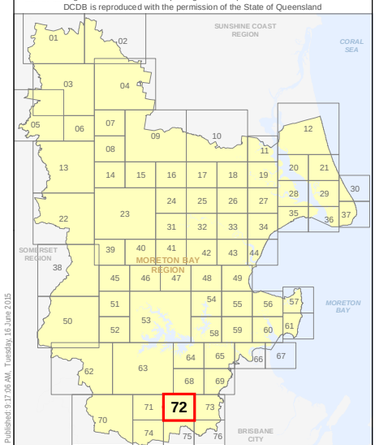

Published 9:17:06 AM, Tuesday, 16 June 2015

ICR-72 PIA
ICR Map

ICR_PIA_Extent.mxd

Please Note: Do Not Print using "Page Scaling: Fit to Printable Area", this will distort the scale of the map and impacts quality of text and linework. Please print using setup of A3 paper size and Landscape orientation, with "Page Scaling: None", and you will not see this message.

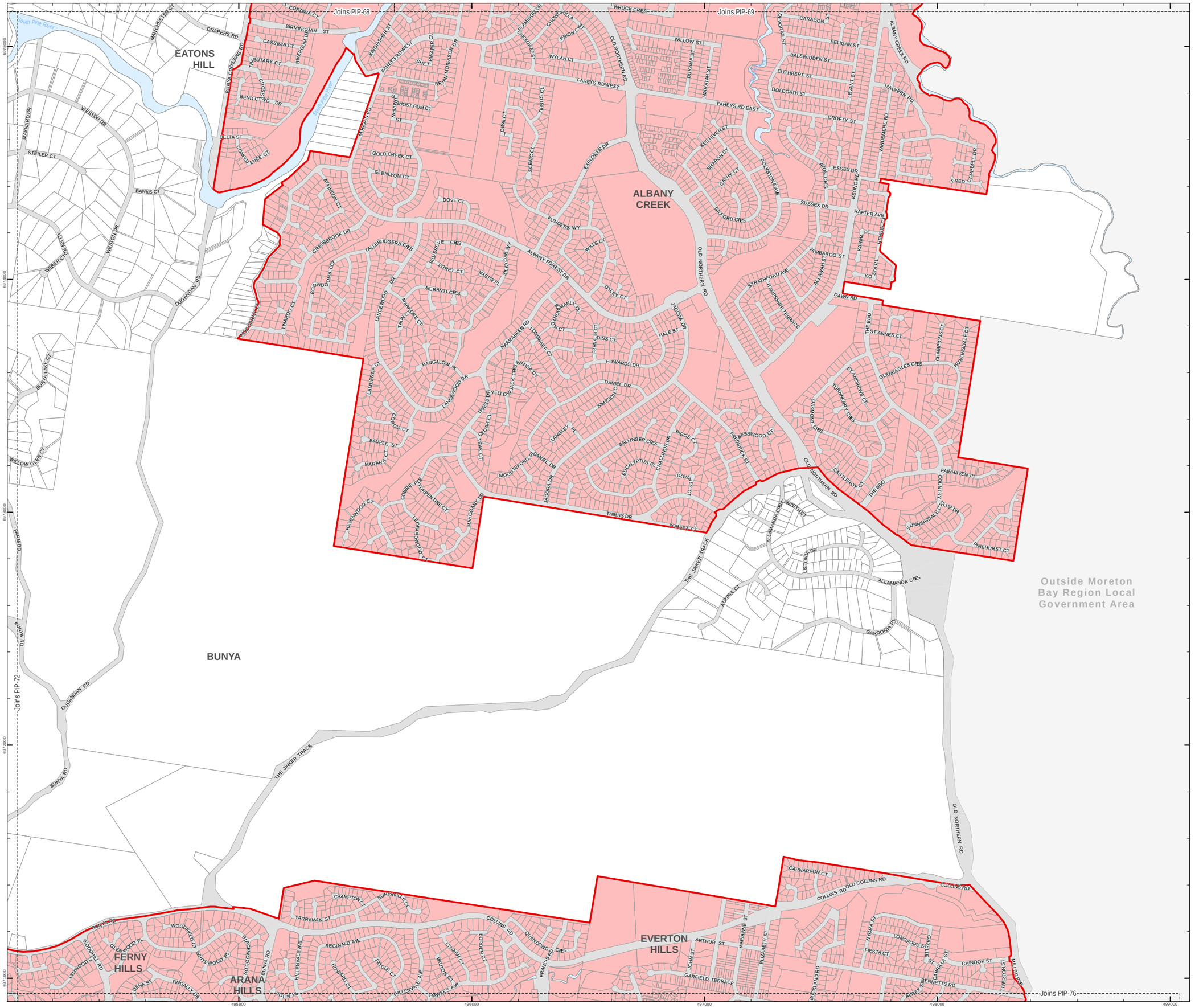

Moreton Bay Regional Council

INFRASTRUCTURE CHARGES RESOLUTION
PRIORITY INFRASTRUCTURE AREA

Carto_DCDB_May2015

PIA Extent

Infrastructure Charges Resolution Version 15 June 2015

0 200 400 600 Metres

SCALE (A3): 1:15,000

N

Date Produced: 16 June 2015
Projection: Map Grid of Australia, Zone 56
Horizontal Datum: Geocentric Datum of Australia 1994

© Copyright Moreton Bay Regional Council 2015

DISCLAIMER: Moreton Bay Regional Council supplies this map under the following conditions:- Mapping details are supplied from information contained in the Council's records which may have been furnished to the Council by other persons. Moreton Bay Regional Council gives no warranty or guarantee of any kind, expressed, implied, or statutory, to the correctness or accuracy of the map details or the degree of compliance with any Council standards in this matter. Persons making decisions with financial or legal implications must not rely upon the map details shown on this plan for the purpose of determining whether any particular facts or circumstances exist and the Moreton Bay Regional Council (and its officers and agents) expressly disclaims responsibility for any loss or damage suffered as a result of placing reliance upon this information.

DCDB is reproduced with the permission of the State of Queensland

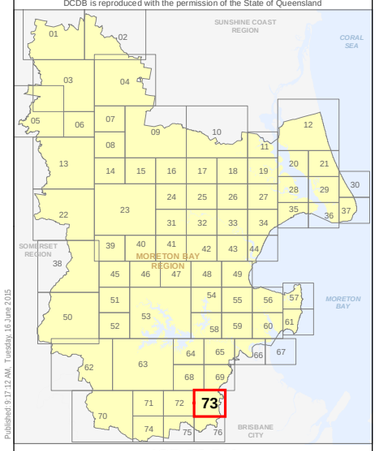

Published: 9:17:12 AM, Tuesday, 16 June 2015

ICR-73 PIA
ICR Map

ICR_PIA_Extent.mxd

Please Note: Do Not Print using "Page Scaling: Fit to Printable Area", this will distort the scale of the map and impacts quality of text and linework. Please print using setup of A3 paper size and Landscape orientation, with "Page Scaling: None", and you will not see this message.

Joins PIP-71

SAMFORD VALLEY

WIGHTS MOUNTAIN

CAMP MOUNTAIN

JOLLYS LOOKOUT

Outside Moreton Bay Region Local Government Area

Joins PIP-70

Joins PIP-75

MANGIFERA CT
WESTBOURNE DR
DELONIX PL
SPRINGFIELD CT
DAYS RD
FURLONGER RD
CAMP MOUNTAIN RD
MCCOMBE RD
WIGHTS MOUNTAIN RD
NARRAWA DR
ATANIE CT
BINALONG CT
RICHARDS RD
RYE CT
PARRAGILGA CL
SMITHS RD
LES DOUGLAS CT
UPPER CAMP MOUNTAIN RD
CAMP MOUNTAIN RD
GRANDVIEW CT
HOGAN CT
VONNE CT
DAWSON RD
RICHARDS RD
OAKLANDS CT
UPPER WIGHTS MOUNTAIN RD
PEDWELL RD
KILGOUR RD
NULLAMANNA RD
WARRANDYTE CT
FLETCHER CL
DIP RD
MADISON PL
DOMROW RD
SCHELDT RD
WOHLSEN RD
BROWNS RD
BETTS RD
UPPER CAMP MOUNTAIN RD
MOUNT NEBO RD

6970000
6968000
6967000

485000
486000
487000
488000
489000

Please Note: Do Not Print using "Page Scaling: Fit to Printable Area", this will distort the scale of the map and impacts quality of text and linework. Please print using setup of A3 paper size and Landscape orientation, with "Page Scaling: None", and you will not see this message.

ICR_PIA_Extent.mxd

Moreton Bay Regional Council

INFRASTRUCTURE CHARGES RESOLUTION
PRIORITY INFRASTRUCTURE AREA

Carto_DCDB_May2015

PIA Extent

Infrastructure Charges Resolution Version 15 June 2015

0 200 400 600 Metres

SCALE (A3): 1:15,000

N

Date Produced: 16 June 2015
Projection: Map Grid of Australia, Zone 56
Horizontal Datum: Geocentric Datum of Australia 1994

© Copyright Moreton Bay Regional Council 2015

DISCLAIMER: Moreton Bay Regional Council supplies this map under the following conditions:- Mapping details are supplied from information contained in the Council's records which may have been furnished to the Council by other persons. Moreton Bay Regional Council gives no warranty or guarantee of any kind, expressed, implied, or statutory, to the correctness or accuracy of the map details or the degree of compliance with any Council standards in this matter. Persons making decisions with financial or legal implications must not rely upon the map details shown on this plan for the purpose of determining whether any particular facts or circumstances exist and the Moreton Bay Regional Council (and its officers and agents) expressly disclaims responsibility for any loss or damage suffered as a result of placing reliance upon this information.

DCDB is reproduced with the permission of the State of Queensland

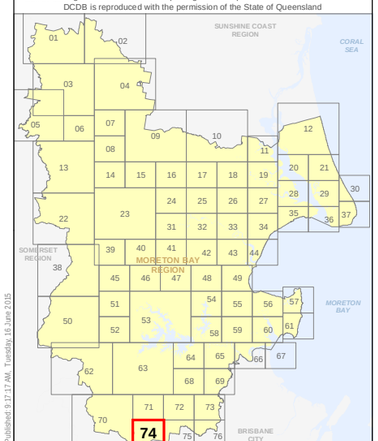

Published 9:17:17 AM, Tuesday, 16 June 2015

ICR-74 PIA
ICR Map

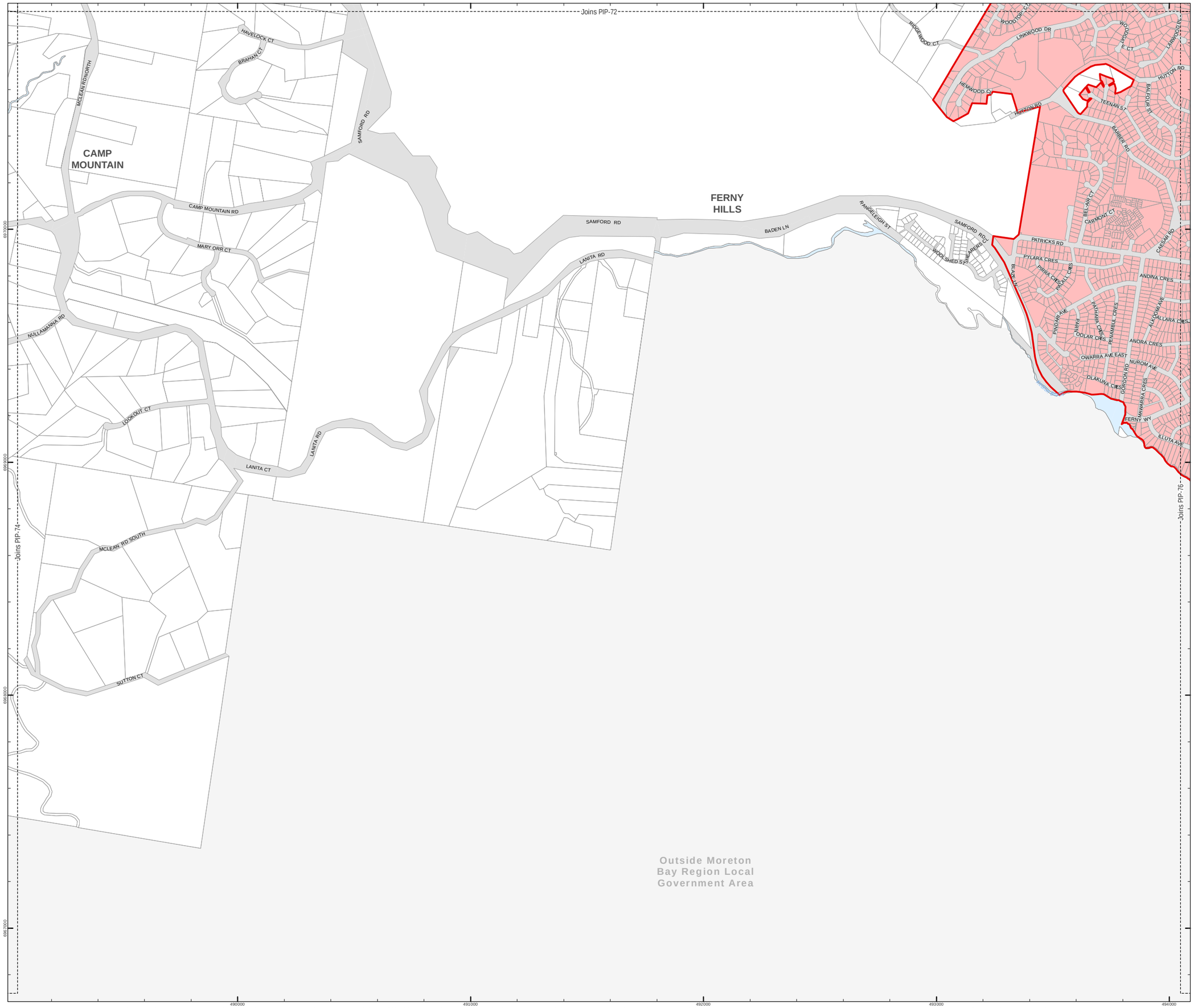

Please Note: Do Not Print using "Page Scaling: Fit to Printable Area", this will distort the scale of the map and impacts quality of text and linework. Please print using setup of A3 paper size and Landscape orientation, with "Page Scaling: None", and you will not see this message.

ICR_PIA_Extent.mxd

Moreton Bay Regional Council

INFRASTRUCTURE CHARGES RESOLUTION
PRIORITY INFRASTRUCTURE AREA

Carto_DCDB_May2015

PIA Extent

Infrastructure Charges Resolution Version 15 June 2015

0 200 400 600 Metres

SCALE (A3): 1:15,000

N

Date Produced: 16 June 2015
Projection: Map Grid of Australia, Zone 56
Horizontal Datum: Geocentric Datum of Australia 1994

© Copyright Moreton Bay Regional Council 2015

DISCLAIMER: Moreton Bay Regional Council supplies this map under the following conditions:- Mapping details are supplied from information contained in the Council's records which may have been furnished to the Council by other persons. Moreton Bay Regional Council gives no warranty or guarantee of any kind, expressed, implied, or statutory, to the correctness or accuracy of the map details or the degree of compliance with any Council standards in this matter. Persons making decisions with financial or legal implications must not rely upon the map details shown on this plan for the purpose of determining whether any particular facts or circumstances exist and the Moreton Bay Regional Council (and its officers and agents) expressly disclaims responsibility for any loss or damage suffered as a result of placing reliance upon this information.

DCDB is reproduced with the permission of the State of Queensland

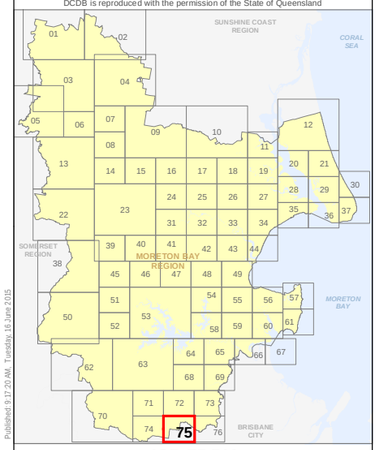

ICR-75 PIA ICR Map

Published 9:17:20 AM, Tuesday, 16 June 2015

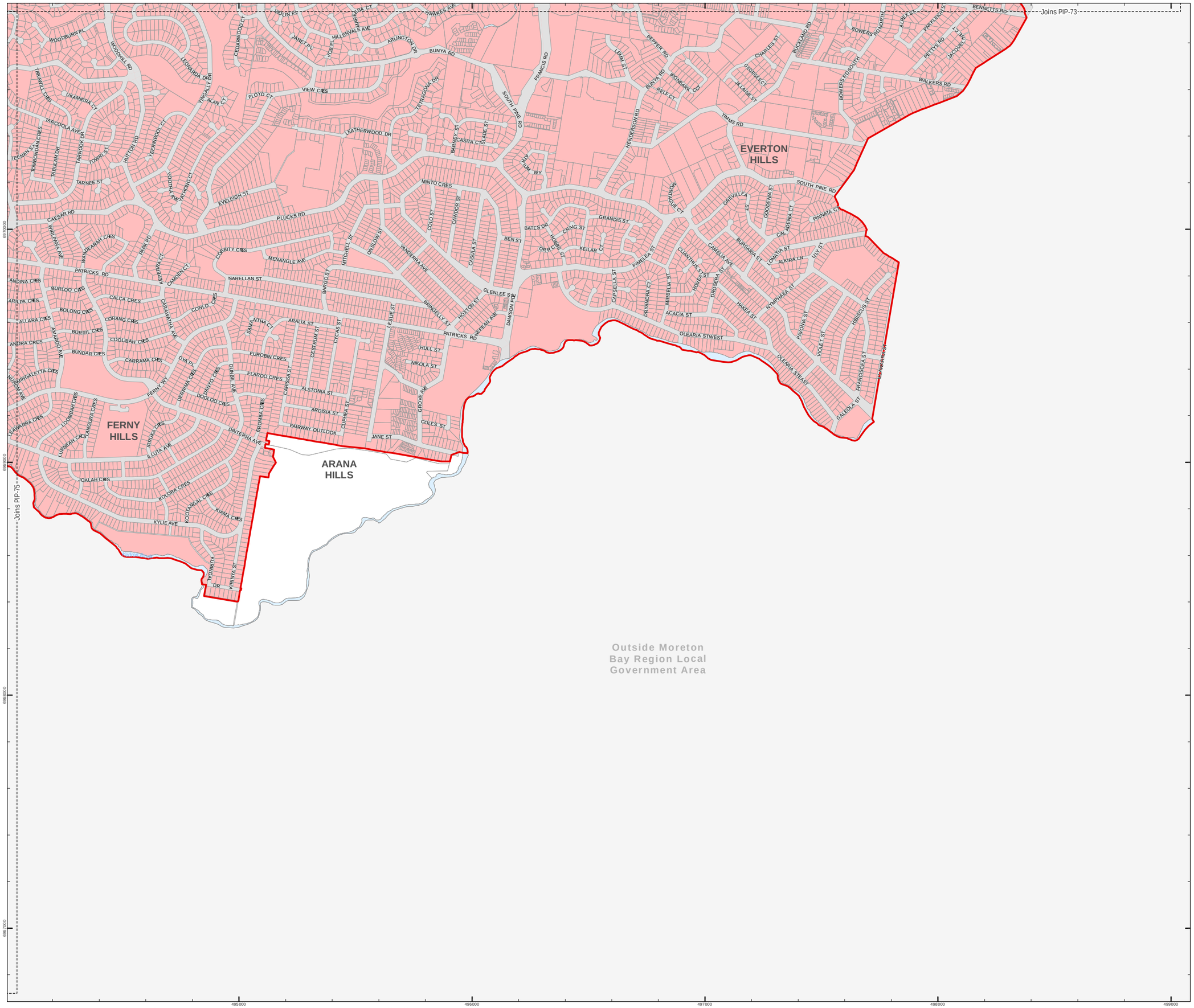

Moreton Bay Regional Council

INFRASTRUCTURE CHARGES RESOLUTION
PRIORITY INFRASTRUCTURE AREA

Carto_DCDB_May2015

PIA Extent

Infrastructure Charges Resolution Version 15 June 2015

0 200 400 600 Metres

SCALE (A3): 1:15,000

N

Date Produced: 16 June 2015
Projection: Map Grid of Australia, Zone 56
Horizontal Datum: Geocentric Datum of Australia 1994

© Copyright Moreton Bay Regional Council 2015

DISCLAIMER: Moreton Bay Regional Council supplies this map under the following conditions:- Mapping details are supplied from information contained in the Council's records which may have been furnished to the Council by other persons. Moreton Bay Regional Council gives no warranty or guarantee of any kind, expressed, implied, or statutory, to the correctness or accuracy of the map details or the degree of compliance with any Council standards in this matter. Persons making decisions with financial or legal implications must not rely upon the map details shown on this plan for the purpose of determining whether any particular facts or circumstances exist and the Moreton Bay Regional Council (and its officers and agents) expressly disclaims responsibility for any loss or damage suffered as a result of placing reliance upon this information.

DCDB is reproduced with the permission of the State of Queensland

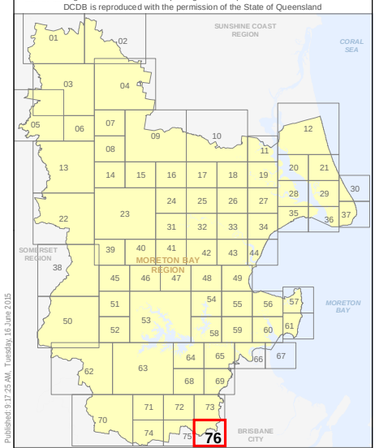

ICR-76 PIA
ICR Map

Published 9:17:25 AM, Tuesday, 16 June 2015

ICR_PIA_Extent.mxd

Please Note: Do Not Print using "Page Scaling: Fit to Printable Area", this will distort the scale of the map and impacts quality of text and linework. Please print using setup of A3 paper size and Landscape orientation, with "Page Scaling: None", and you will not see this message.