

- Property boundaries
- Active Transport Network Upgrade

Infrastructure Charges Resolution
Version 23 October 2015

0 400 800 1,200 Metres

SCALE (A3): 1:30,000

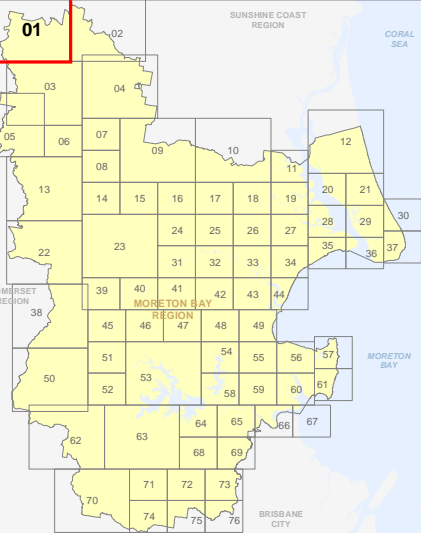
N

Date Produced: 04 November 2015
Projection: Map Grid of Australia, Zone 56
Horizontal Datum: Geocentric Datum of Australia 1994

© Copyright Moreton Bay Regional Council 2015

DISCLAIMER: Moreton Bay Regional Council supplies this map under the following conditions:- Mapping details are supplied from information contained in the Council's records which may have been furnished to the Council by other persons. Moreton Bay Regional Council gives no warranty or guarantee of any kind, expressed, implied, or statutory, to the correctness or accuracy of the map details or the degree of compliance with any Council standards in this matter. Persons making decisions with financial or legal implications must not rely upon the map details shown on this plan for the purpose of determining whether any particular facts or circumstances exist and the Moreton Bay Regional Council (and its officers and agents) expressly disclaims responsibility for any loss or damage suffered as a result of placing reliance upon this information.

DCDB is reproduced with the permission of the State of Queensland



ICR-1 AT
ICR Map



INFRASTRUCTURE CHARGES RESOLUTION
ACTIVE TRANSPORT NETWORK

- Property boundaries
- Active Transport Network Upgrade

Infrastructure Charges Resolution
Version 23 October 2015

0 400 800 1,200 Metres

SCALE (A3): 1:30,000

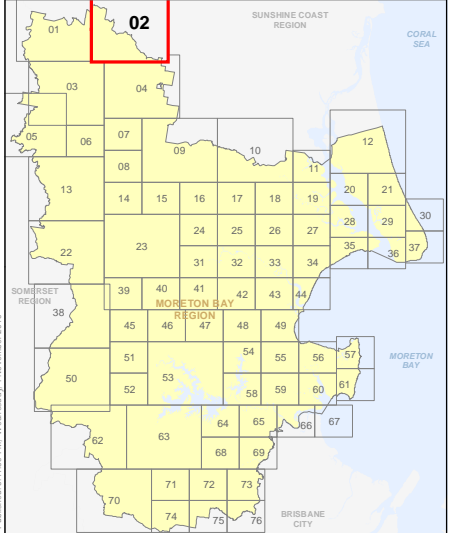
N

Date Produced: 04 November 2015
Projection: Map Grid of Australia, Zone 56
Horizontal Datum: Geocentric Datum of Australia 1994

© Copyright Moreton Bay Regional Council 2015

DISCLAIMER: Moreton Bay Regional Council supplies this map under the following conditions:- Mapping details are supplied from information contained in the Council's records which may have been furnished to the Council by other persons. Moreton Bay Regional Council gives no warranty or guarantee of any kind, expressed, implied, or statutory, to the correctness or accuracy of the map details or the degree of compliance with any Council standards in this matter. Persons making decisions with financial or legal implications must not rely upon the map details shown on this plan for the purpose of determining whether any particular facts or circumstances exist and the Moreton Bay Regional Council (and its officers and agents) expressly disclaims responsibility for any loss or damage suffered as a result of placing reliance upon this information.

DCDB is reproduced with the permission of the State of Queensland



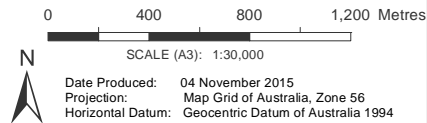
Published 11:05 PM, Wednesday, 4 November 2015



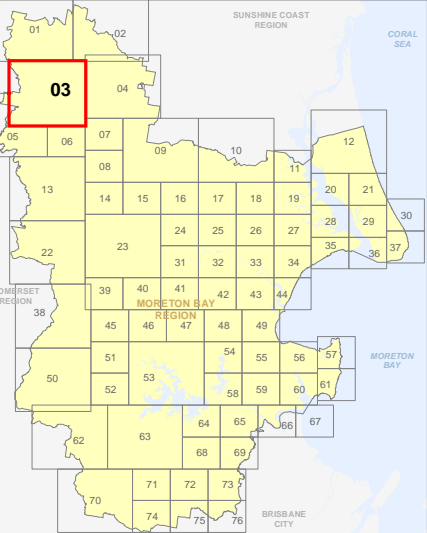



- Property boundaries
- Active Transport Network Upgrade

Infrastructure Charges Resolution
Version 23 October 2015

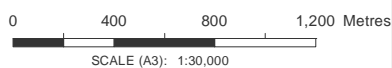


© Copyright Moreton Bay Regional Council 2015
DISCLAIMER: Moreton Bay Regional Council supplies this map under the following conditions:- Mapping details are supplied from information contained in the Council's records which may have been furnished to the Council by other persons. Moreton Bay Regional Council gives no warranty or guarantee of any kind, expressed, implied, or statutory, to the correctness or accuracy of the map details or the degree of compliance with any Council standards in this matter. Persons making decisions with financial or legal implications must not rely upon the map details shown on this plan for the purpose of determining whether any particular facts or circumstances exist and the Moreton Bay Regional Council (and its officers and agents) expressly disclaims responsibility for any loss or damage suffered as a result of placing reliance upon this information.
DCDB is reproduced with the permission of the State of Queensland



 Property boundaries

Active Transport Network Upgrade

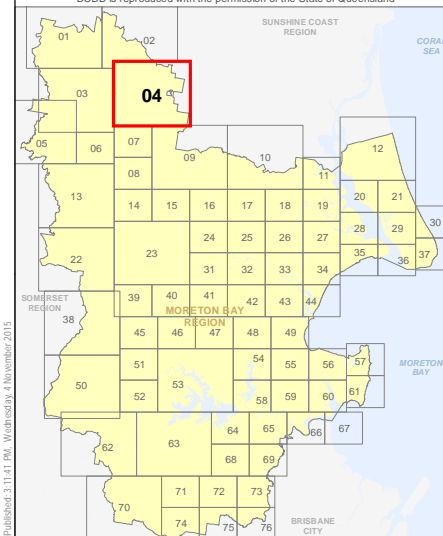


Date Produced: 04 November 2015
Projection: Map Grid of Australia, Zone 56
Horizontal Datum: Geocentric Datum of Australia 1994

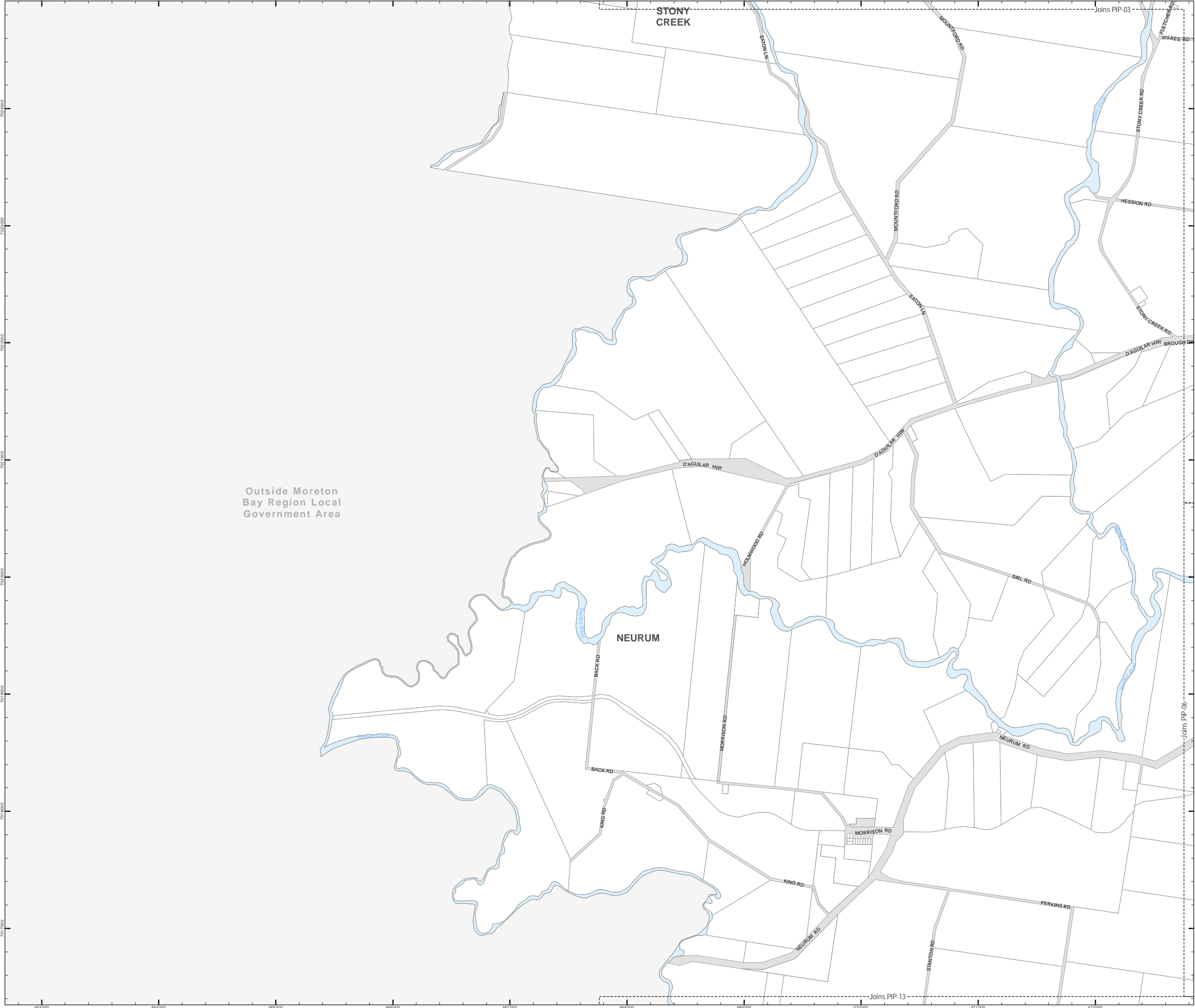
© Copyright Moreton Bay Regional Council 2015

DISCLAIMER: Moreton Bay Regional Council supplies this map under the following conditions: Mapping details are supplied from information contained in the Council's records which may have been furnished to the Council by other persons. Moreton Bay Regional Council gives no warranty or guarantee of any kind, expressed, implied, or statutory, to the correctness or accuracy of the map details or the degree of compliance with the standard. Council does not accept any liability for any financial or legal implications must not rely upon the map details shown on this plan for the purpose of determining whether any particular facts or circumstances exist and the Moreton Bay Regional Council, (and its officers and agents) expressly disclaims responsibility for any loss or damage suffered by any person in reliance on the map details.

CDCB is reproduced with the permission of the State of Queensland

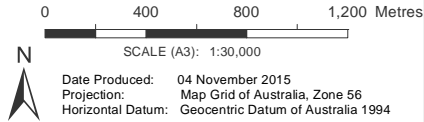
ICR-4 AT
ICR Map

ICR_ActiveTransport.mxd



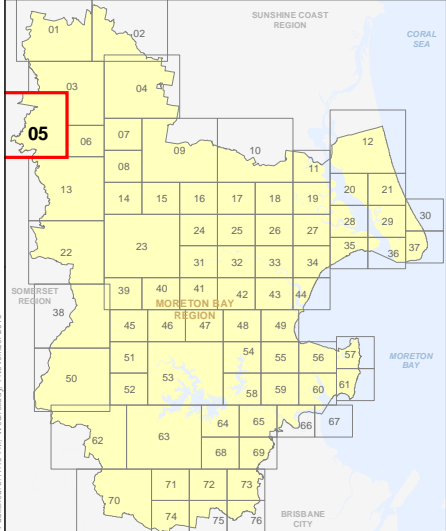
- Property boundaries
- Active Transport Network Upgrade

Infrastructure Charges Resolution
Version 23 October 2015



© Copyright Moreton Bay Regional Council 2015
DISCLAIMER: Moreton Bay Regional Council supplies this map under the following conditions:- Mapping details are supplied from information contained in the Council's records which may have been furnished to the Council by other persons. Moreton Bay Regional Council gives no warranty or guarantee of any kind, expressed, implied, or statutory, to the correctness or accuracy of the map details or the degree of compliance with any Council standards in this matter. Persons making decisions with financial or legal implications must not rely upon the map details shown on this plan for the purpose of determining whether any particular facts or circumstances exist and the Moreton Bay Regional Council (and its officers and agents) expressly disclaims responsibility for any loss or damage suffered as a result of placing reliance upon this information.
DCDB is reproduced with the permission of the State of Queensland

Published 11:45 PM, Wednesday, 4 November 2015

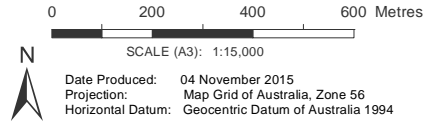


ICR_ActiveTransport.mxd



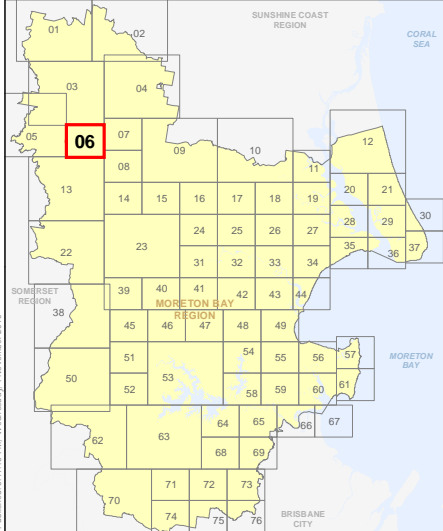
- Property boundaries
- Active Transport Network Upgrade

Infrastructure Charges Resolution
Version 23 October 2015



Date Produced: 04 November 2015
Projection: Map Grid of Australia, Zone 56
Horizontal Datum: Geocentric Datum of Australia 1994

© Copyright Moreton Bay Regional Council 2015
DISCLAIMER: Moreton Bay Regional Council supplies this map under the following conditions:- Mapping details are supplied from information contained in the Council's records which may have been furnished to the Council by other persons. Moreton Bay Regional Council gives no warranty or guarantee of any kind, expressed, implied, or statutory, to the correctness or accuracy of the map details or the degree of compliance with any Council standards in this matter. Persons making decisions with financial or legal implications must not rely upon the map details shown on this plan for the purpose of determining whether any particular facts or circumstances exist and the Moreton Bay Regional Council (and its officers and agents) expressly disclaims responsibility for any loss or damage suffered as a result of placing reliance upon this information.
DCDB is reproduced with the permission of the State of Queensland

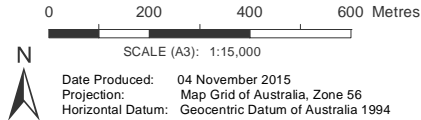




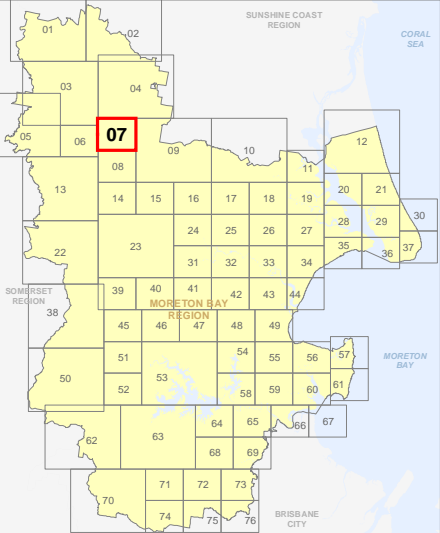
INFRASTRUCTURE CHARGES RESOLUTION
ACTIVE TRANSPORT NETWORK

- Property boundaries
- Active Transport Network Upgrade

Infrastructure Charges Resolution
Version 23 October 2015



© Copyright Moreton Bay Regional Council 2015
DISCLAIMER: Moreton Bay Regional Council supplies this map under the following conditions:- Mapping details are supplied from information contained in the Council's records which may have been furnished to the Council by other persons. Moreton Bay Regional Council gives no warranty or guarantee of any kind, expressed, implied, or statutory, to the correctness or accuracy of the map details or the degree of compliance with any Council standards in this matter. Persons making decisions with financial or legal implications must not rely upon the map details shown on this plan for the purpose of determining whether any particular facts or circumstances exist and the Moreton Bay Regional Council (and its officers and agents) expressly disclaims responsibility for any loss or damage suffered as a result of placing reliance upon this information.
DCDB is reproduced with the permission of the State of Queensland

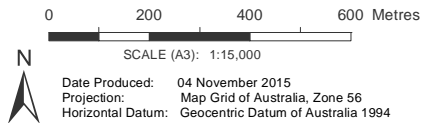


ICR-7 AT
ICR Map

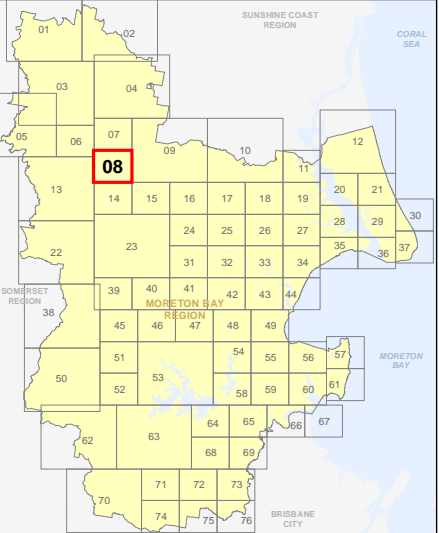


- Property boundaries
- Active Transport Network Upgrade

Infrastructure Charges Resolution
Version 23 October 2015



© Copyright Moreton Bay Regional Council 2015
DISCLAIMER: Moreton Bay Regional Council supplies this map under the following conditions:- Mapping details are supplied from information contained in the Council's records which may have been furnished to the Council by other persons. Moreton Bay Regional Council gives no warranty or guarantee of any kind, expressed, implied, or statutory, to the correctness or accuracy of the map details or the degree of compliance with any Council standards in this matter. Persons making decisions with financial or legal implications must not rely upon the map details shown on this plan for the purpose of determining whether any particular facts or circumstances exist and the Moreton Bay Regional Council (and its officers and agents) expressly disclaims responsibility for any loss or damage suffered as a result of placing reliance upon this information.
DCDB is reproduced with the permission of the State of Queensland





- Property boundaries
- Active Transport Network Upgrade

Outside Moreton
Bay Region Local
Government Area

ELIMBAH

WAMURAN

DAGUIAR

BRACALBA

Infrastructure Charges Resolution
Version 23 October 2015

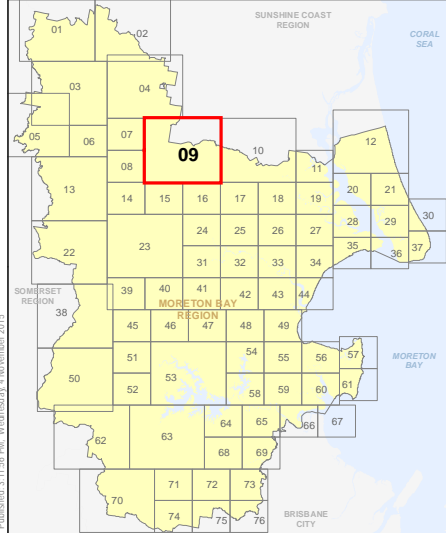
0 400 800 1,200 Metres



SCALE (A3): 1:30,000

Date Produced: 04 November 2015
Projection: Map Grid of Australia, Zone 56
Horizontal Datum: Geocentric Datum of Australia 1994

© Copyright Moreton Bay Regional Council 2015
DISCLAIMER: Moreton Bay Regional Council supplies this map under the following conditions:- Mapping details are supplied from information contained in the Council's records which may have been furnished to the Council by other persons. Moreton Bay Regional Council gives no warranty or guarantee of any kind, expressed, implied, or statutory, to the correctness or accuracy of the map details or the degree of compliance with any Council standards in this matter. Persons making decisions with financial or legal implications must not rely upon the map details shown on this plan for the purpose of determining whether any particular facts or circumstances exist and the Moreton Bay Regional Council (and its officers and agents) expressly disclaims responsibility for any loss or damage suffered as a result of placing reliance upon this information.
DCDB is reproduced with the permission of the State of Queensland



ICR-9 AT
ICR Map

- Property boundaries
- Active Transport Network Upgrade

Infrastructure Charges Resolution
Version 23 October 2015

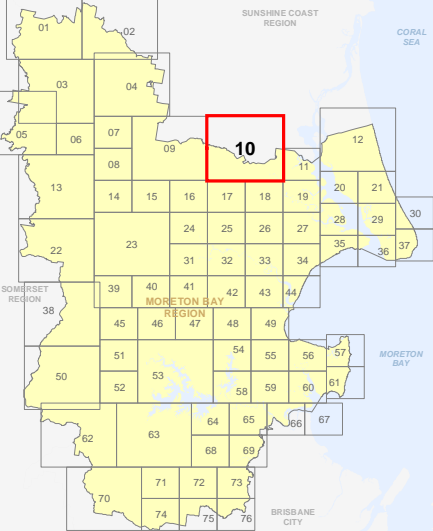
0 400 800 1,200 Metres



SCALE (A3): 1:30,000

Date Produced: 04 November 2015
Projection: Map Grid of Australia, Zone 56
Horizontal Datum: Geocentric Datum of Australia 1994

© Copyright Moreton Bay Regional Council 2015
DISCLAIMER: Moreton Bay Regional Council supplies this map under the following conditions:- Mapping details are supplied from information contained in the Council's records which may have been furnished to the Council by other persons. Moreton Bay Regional Council gives no warranty or guarantee of any kind, expressed, implied, or statutory, to the correctness or accuracy of the map details or the degree of compliance with any Council standards in this matter. Persons making decisions with financial or legal implications must not rely upon the map details shown on this plan for the purpose of determining whether any particular facts or circumstances exist and the Moreton Bay Regional Council (and its officers and agents) expressly disclaims responsibility for any loss or damage suffered as a result of placing reliance upon this information.
DCDB is reproduced with the permission of the State of Queensland



ICR-10 AT
ICR Map

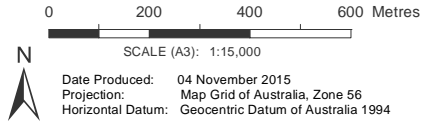


ICR_ActiveTransport.mxd

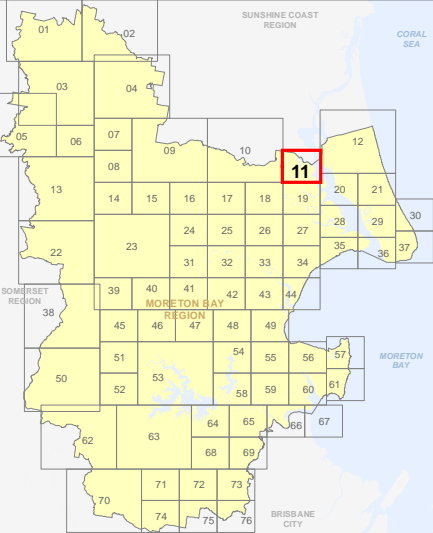


- Property boundaries
- Active Transport Network Upgrade

**Infrastructure Charges Resolution
Version 23 October 2015**



© Copyright Moreton Bay Regional Council 2015
DISCLAIMER: Moreton Bay Regional Council supplies this map under the following conditions:- Mapping details are supplied from information contained in the Council's records which may have been furnished to the Council by other persons. Moreton Bay Regional Council gives no warranty or guarantee of any kind, expressed, implied, or statutory, to the correctness or accuracy of the map details or the degree of compliance with any Council standards in this matter. Persons making decisions with financial or legal implications must not rely upon the map details shown on this plan for the purpose of determining whether any particular facts or circumstances exist and the Moreton Bay Regional Council (and its officers and agents) expressly disclaims responsibility for any loss or damage suffered as a result of placing reliance upon this information.
DCDB is reproduced with the permission of the State of Queensland

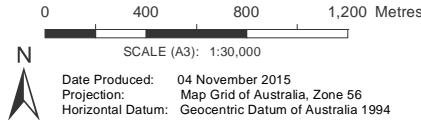


ICR_ActiveTransport.mxd



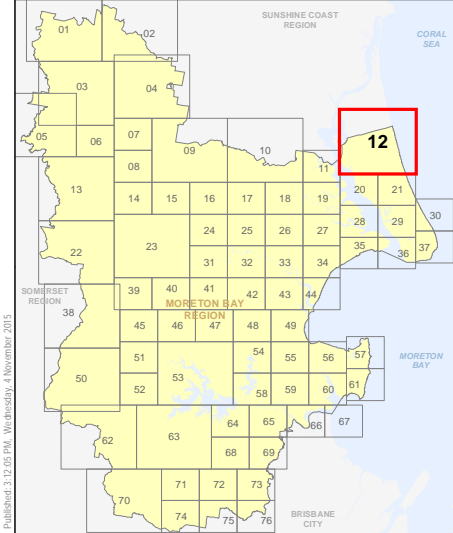
- Property boundaries
- Active Transport Network Upgrade

**Infrastructure Charges Resolution
Version 23 October 2015**



Date Produced: 04 November 2015
Projection: Map Grid of Australia, Zone 56
Horizontal Datum: Geocentric Datum of Australia 1994

© Copyright Moreton Bay Regional Council 2015
DISCLAIMER: Moreton Bay Regional Council supplies this map under the following conditions:- Mapping details are supplied from information contained in the Council's records which may have been furnished to the Council by other persons. Moreton Bay Regional Council gives no warranty or guarantee of any kind, expressed, implied, or statutory, to the correctness or accuracy of the map details or the degree of compliance with any Council standards in this matter. Persons making decisions with financial or legal implications must not rely upon the map details shown on this plan for the purpose of determining whether any particular facts or circumstances exist and the Moreton Bay Regional Council (and its officers and agents) expressly disclaims responsibility for any loss or damage suffered as a result of placing reliance upon this information.
DCDB is reproduced with the permission of the State of Queensland

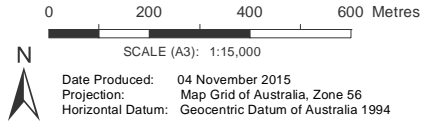


ICR_ActiveTransport.mxd

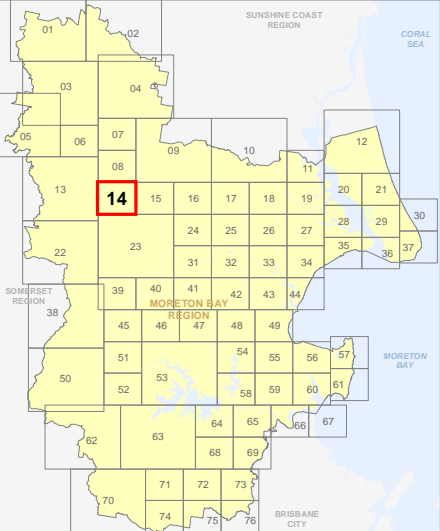


- Property boundaries
- Active Transport Network Upgrade

**Infrastructure Charges Resolution
Version 23 October 2015**



© Copyright Moreton Bay Regional Council 2015
DISCLAIMER: Moreton Bay Regional Council supplies this map under the following conditions:- Mapping details are supplied from information contained in the Council's records which may have been furnished to the Council by other persons. Moreton Bay Regional Council gives no warranty or guarantee of any kind, expressed, implied, or statutory, to the correctness or accuracy of the map details or the degree of compliance with any Council standards in this matter. Persons making decisions with financial or legal implications must not rely upon the map details shown on this plan for the purpose of determining whether any particular facts or circumstances exist and the Moreton Bay Regional Council (and its officers and agents) expressly disclaims responsibility for any loss or damage suffered as a result of placing reliance upon this information.
DCDB is reproduced with the permission of the State of Queensland






INFRASTRUCTURE CHARGES RESOLUTION
ACTIVE TRANSPORT NETWORK

- Property boundaries
- Active Transport Network Upgrade

Infrastructure Charges Resolution
Version 23 October 2015

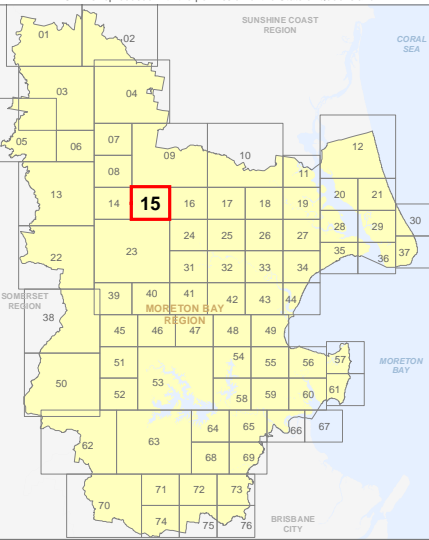


0 200 400 600 Metres

SCALE (A3): 1:15,000

Date Produced: 04 November 2015
Projection: Map Grid of Australia, Zone 56
Horizontal Datum: Geocentric Datum of Australia 1994

© Copyright Moreton Bay Regional Council 2015
DISCLAIMER: Moreton Bay Regional Council supplies this map under the following conditions:- Mapping details are supplied from information contained in the Council's records which may have been furnished to the Council by other persons. Moreton Bay Regional Council gives no warranty or guarantee of any kind, expressed, implied, or statutory, to the correctness or accuracy of the map details or the degree of compliance with any Council standards in this matter. Persons making decisions with financial or legal implications must not rely upon the map details shown on this plan for the purpose of determining whether any particular facts or circumstances exist and the Moreton Bay Regional Council (and its officers and agents) expressly disclaims responsibility for any loss or damage suffered as a result of placing reliance upon this information.
DCDB is reproduced with the permission of the State of Queensland





ICR-15 AT
ICR Map

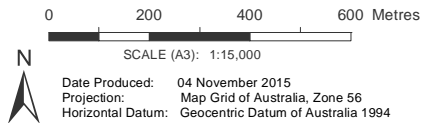
ICR_ActiveTransport.mxd

ICR_ActiveTransport.mxd



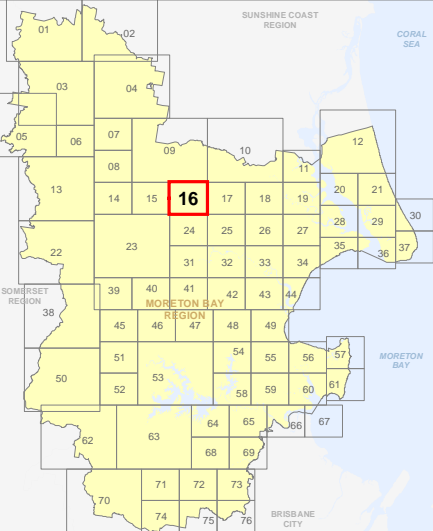
-  Property boundaries
-  Active Transport Network Upgrade

**Infrastructure Charges Resolution
Version 23 October 2015**



Date Produced: 04 November 2015
Projection: Map Grid of Australia, Zone 56
Horizontal Datum: Geocentric Datum of Australia 1994

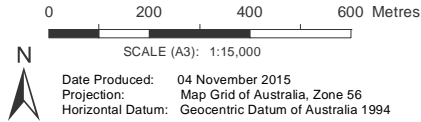
© Copyright Moreton Bay Regional Council 2015
DISCLAIMER: Moreton Bay Regional Council supplies this map under the following conditions:- Mapping details are supplied from information contained in the Council's records which may have been furnished to the Council by other persons. Moreton Bay Regional Council gives no warranty or guarantee of any kind, expressed, implied, or statutory, to the correctness or accuracy of the map details or the degree of compliance with any Council standards in this matter. Persons making decisions with financial or legal implications must not rely upon the map details shown on this plan for the purpose of determining whether any particular facts or circumstances exist and the Moreton Bay Regional Council (and its officers and agents) expressly disclaims responsibility for any loss or damage suffered as a result of placing reliance upon this information.
DCDB is reproduced with the permission of the State of Queensland



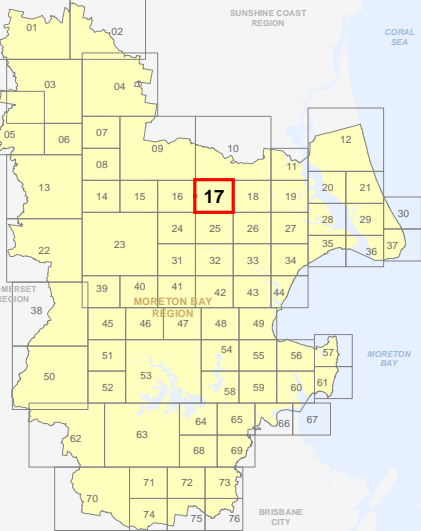


- Property boundaries
- Active Transport Network Upgrade

**Infrastructure Charges Resolution
Version 23 October 2015**





© Copyright Moreton Bay Regional Council 2015
DISCLAIMER: Moreton Bay Regional Council supplies this map under the following conditions:- Mapping details are supplied from information contained in the Council's records which may have been furnished to the Council by other persons. Moreton Bay Regional Council gives no warranty or guarantee of any kind, expressed, implied, or statutory, to the correctness or accuracy of the map details or the degree of compliance with any Council standards in this matter. Persons making decisions with financial or legal implications must not rely upon the map details shown on this plan for the purpose of determining whether any particular facts or circumstances exist and the Moreton Bay Regional Council (and its officers and agents) expressly disclaims responsibility for any loss or damage suffered as a result of placing reliance upon this information.
DCDB is reproduced with the permission of the State of Queensland

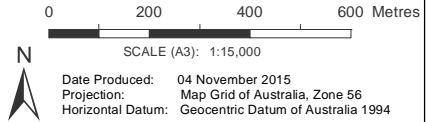


ICR_ActiveTransport.mxd



-  Property boundaries
-  Active Transport Network Upgrade

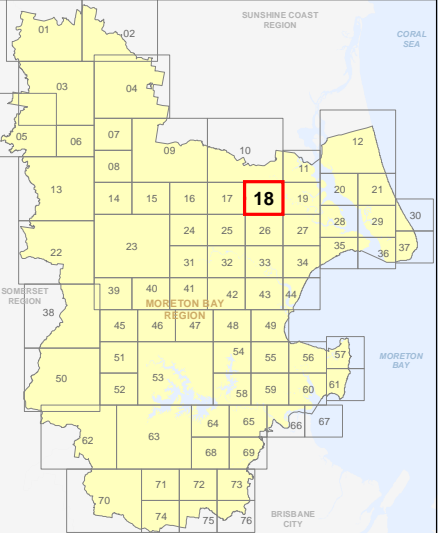
**Infrastructure Charges Resolution
Version 23 October 2015**



© Copyright Moreton Bay Regional Council 2015

DISCLAIMER: Moreton Bay Regional Council supplies this map under the following conditions:- Mapping details are supplied from information contained in the Council's records which may have been furnished to the Council by other persons. Moreton Bay Regional Council gives no warranty or guarantee of any kind, expressed, implied, or statutory, to the correctness or accuracy of the map details or the degree of compliance with any Council standards in this matter. Persons making decisions with financial or legal implications must not rely upon the map details shown on this plan for the purpose of determining whether any particular facts or circumstances exist and the Moreton Bay Regional Council (and its officers and agents) expressly disclaims responsibility for any loss or damage suffered as a result of placing reliance upon this information.

DCDB is reproduced with the permission of the State of Queensland



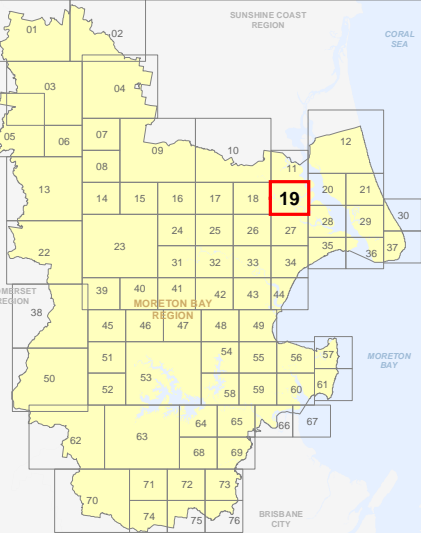


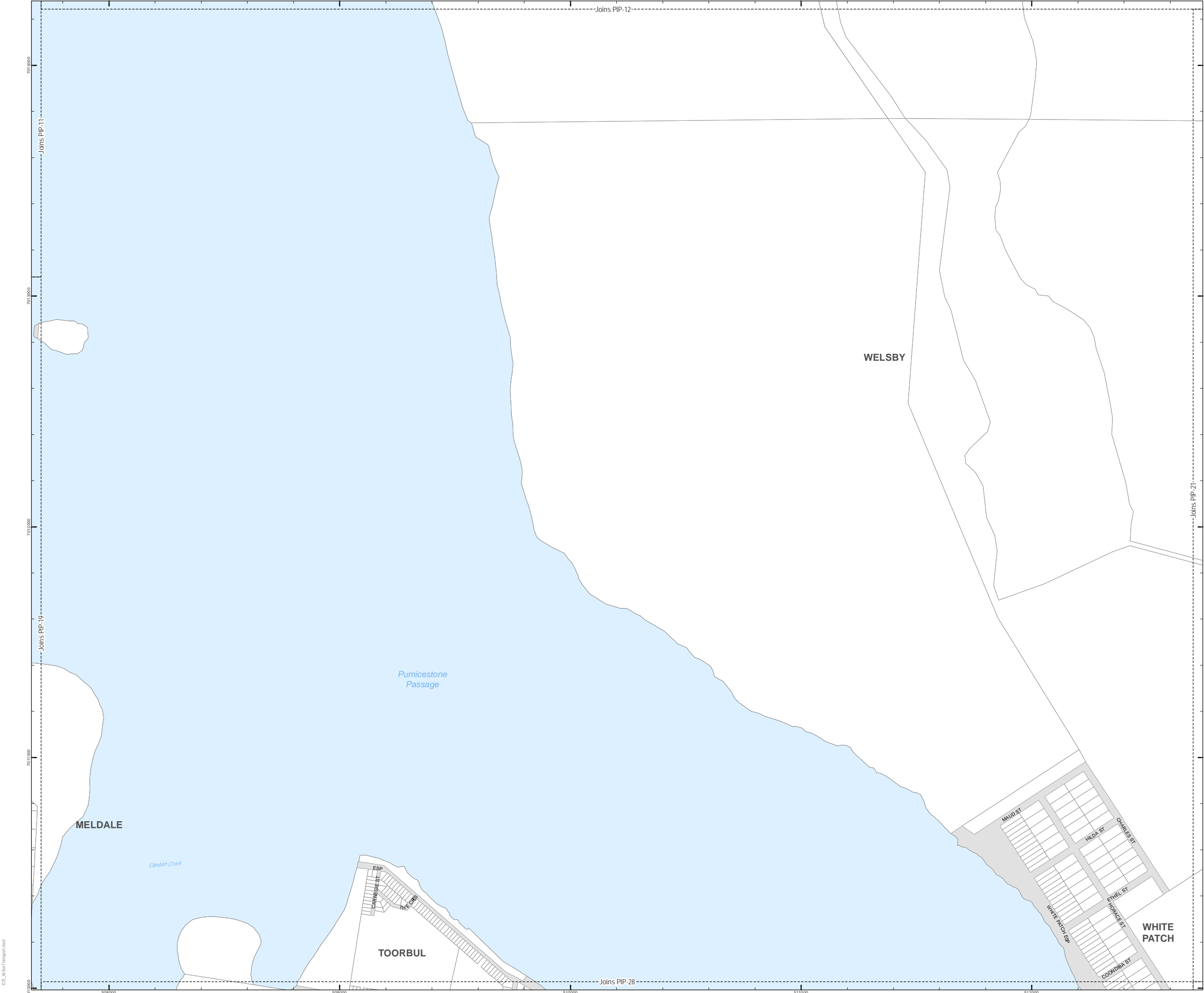
- Property boundaries
- Active Transport Network Upgrade

**Infrastructure Charges Resolution
Version 23 October 2015**

0 200 400 600 Metres
SCALE (A3): 1:15,000
N
Date Produced: 04 November 2015
Projection: Map Grid of Australia, Zone 56
Horizontal Datum: Geocentric Datum of Australia 1994

© Copyright Moreton Bay Regional Council 2015
DISCLAIMER: Moreton Bay Regional Council supplies this map under the following conditions:- Mapping details are supplied from information contained in the Council's records which may have been furnished to the Council by other persons. Moreton Bay Regional Council gives no warranty or guarantee of any kind, expressed, implied, or statutory, to the correctness or accuracy of the map details or the degree of compliance with any Council standards in this matter. Persons making decisions with financial or legal implications must not rely upon the map details shown on this plan for the purpose of determining whether any particular facts or circumstances exist and the Moreton Bay Regional Council (and its officers and agents) expressly disclaims responsibility for any loss or damage suffered as a result of placing reliance upon this information. DCDB is reproduced with the permission of the State of Queensland

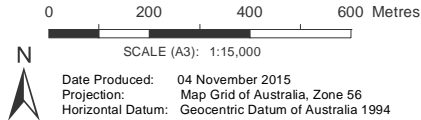




INFRASTRUCTURE CHARGES RESOLUTION
ACTIVE TRANSPORT NETWORK

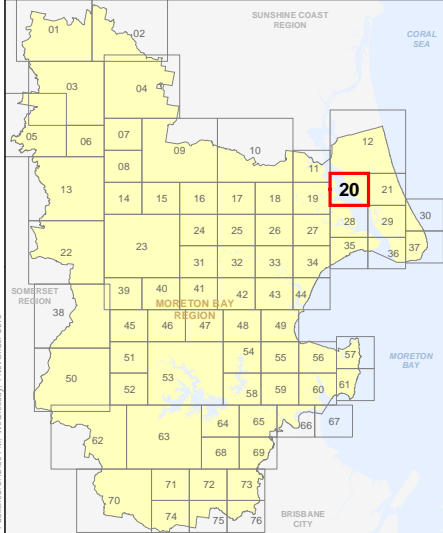
- Property boundaries
- Active Transport Network Upgrade

Infrastructure Charges Resolution
Version 23 October 2015



Date Produced: 04 November 2015
Projection: Map Grid of Australia, Zone 56
Horizontal Datum: Geocentric Datum of Australia 1994

© Copyright Moreton Bay Regional Council 2015
DISCLAIMER: Moreton Bay Regional Council supplies this map under the following conditions:- Mapping details are supplied from information contained in the Council's records which may have been furnished to the Council by other persons. Moreton Bay Regional Council gives no warranty or guarantee of any kind, expressed, implied, or statutory, to the correctness or accuracy of the map details or the degree of compliance with any Council standards in this matter. Persons making decisions with financial or legal implications must not rely upon the map details shown on this plan for the purpose of determining whether any particular facts or circumstances exist and the Moreton Bay Regional Council (and its officers and agents) expressly disclaims responsibility for any loss or damage suffered as a result of placing reliance upon this information.
DCDB is reproduced with the permission of the State of Queensland



ICR-20 AT
ICR Map



INFRASTRUCTURE CHARGES RESOLUTION
ACTIVE TRANSPORT NETWORK

- Property boundaries
- Active Transport Network Upgrade

Infrastructure Charges Resolution
Version 23 October 2015

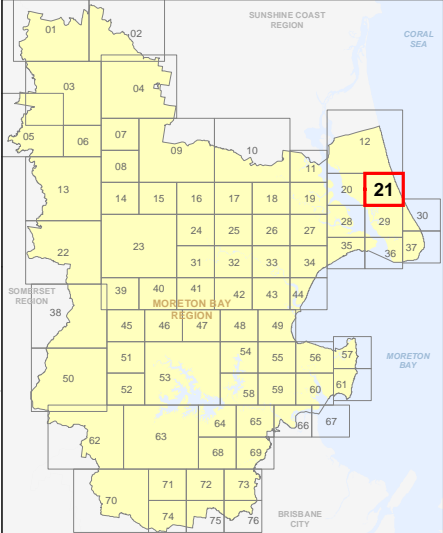
0 200 400 600 Metres

SCALE (A3): 1:15,000

N

Date Produced: 04 November 2015
Projection: Map Grid of Australia, Zone 56
Horizontal Datum: Geocentric Datum of Australia 1994

© Copyright Moreton Bay Regional Council 2015
DISCLAIMER: Moreton Bay Regional Council supplies this map under the following conditions:- Mapping details are supplied from information contained in the Council's records which may have been furnished to the Council by other persons. Moreton Bay Regional Council gives no warranty or guarantee of any kind, expressed, implied, or statutory, to the correctness or accuracy of the map details or the degree of compliance with any Council standards in this matter. Persons making decisions with financial or legal implications must not rely upon the map details shown on this plan for the purpose of determining whether any particular facts or circumstances exist and the Moreton Bay Regional Council (and its officers and agents) expressly disclaims responsibility for any loss or damage suffered as a result of placing reliance upon this information.
DCDB is reproduced with the permission of the State of Queensland



ICR-21 AT
ICR Map

ICR_ActiveTransport.mxd



INFRASTRUCTURE CHARGES RESOLUTION
ACTIVE TRANSPORT NETWORK

- Property boundaries
- Active Transport Network Upgrade

Infrastructure Charges Resolution
Version 23 October 2015

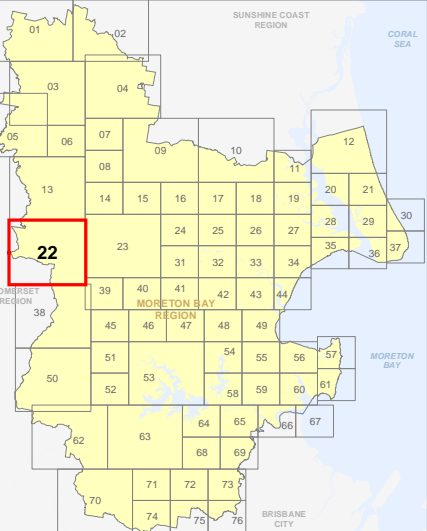
0 400 800 1,200 Metres

SCALE (A3): 1:30,000

N

Date Produced: 04 November 2015
Projection: Map Grid of Australia, Zone 56
Horizontal Datum: Geocentric Datum of Australia 1994

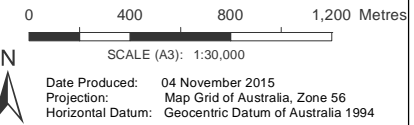
© Copyright Moreton Bay Regional Council 2015
DISCLAIMER: Moreton Bay Regional Council supplies this map under the following conditions:- Mapping details are supplied from information contained in the Council's records which may have been furnished to the Council by other persons. Moreton Bay Regional Council gives no warranty or guarantee of any kind, expressed, implied, or statutory, to the correctness or accuracy of the map details or the degree of compliance with any Council standards in this matter. Persons making decisions with financial or legal implications must not rely upon the map details shown on this plan for the purpose of determining whether any particular facts or circumstances exist and the Moreton Bay Regional Council (and its officers and agents) expressly disclaims responsibility for any loss or damage suffered as a result of placing reliance upon this information.
DCDB is reproduced with the permission of the State of Queensland



ICR-22 AT
ICR Map

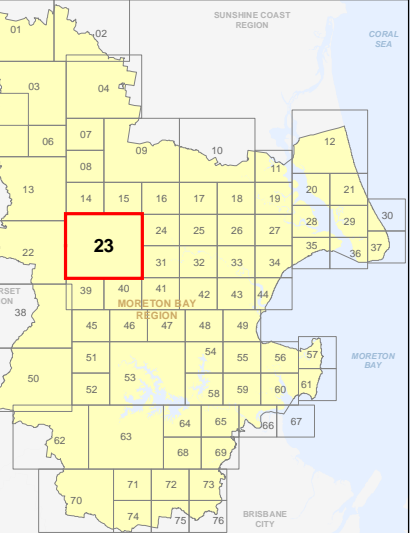


 Property boundaries
 Active Transport Network Upgrade



PLANNING: Moreton Bay Regional Council supplies this map under the following conditions: Mapping details are supplied from information contained in the Council's records which may have been furnished to the Council by other persons. Moreton Bay Regional Council gives no warranty or guarantee of any kind, expressed, implied, or otherwise, for the accuracy or reliability of the information shown on this map. Moreton Bay Regional Council does not accept any liability for any loss or damage suffered by any person in reliance on any Council standards in this matter. Persons making decisions with financial or other implications must not rely upon the map details shown on this plan for the purpose of determining whether any particular circumstances or circumstances exist and the Moreton Bay Regional Council (and its officers and agents) expressly disclaims responsibility for any loss or damage suffered as a result of placing reliance upon this information.

CDCB is reproduced with the permission of the State of Queensland



CR-23 AT ICR Map

This map displays the Wamuran area, showing various localities and their surrounding infrastructure. The localities labeled include Mount Mee, Wamuran Basin, Wamuran, Campbells Pocket, Rocksberg, Ocean View, and Bellmere. The map features a network of roads, including Mount Mee Rd, Pedwell Rd, Taylor Rd, Campbells Pocket Rd, Jackson Rd, Wamuran Rd, and Old North Rd. Rivers shown include the Campbells Pocket River, Wamuran River, and Campbells Pocket River. The map is bordered by dashed lines indicating joins to other maps (PIP-13, PIP-14, PIP-15, PIP-24, PIP-22, PIP-31, PIP-39, PIP-40).

Please Note: Do Not Print using "Page Scaling: Fit to Printable Area", this will distort the scale of the map and impacts quality of text and linework. Please print using setup of A3 paper size and Landscape orientation, with "Page Scaling: None", and you will not see this message.



- Property boundaries
- Active Transport Network Upgrade

**Infrastructure Charges Resolution
Version 23 October 2015**

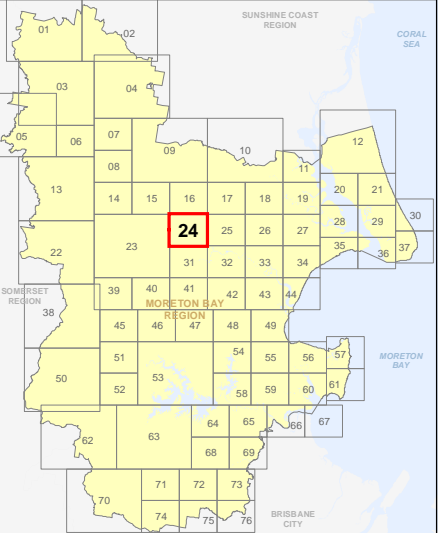
0 200 400 600 Metres



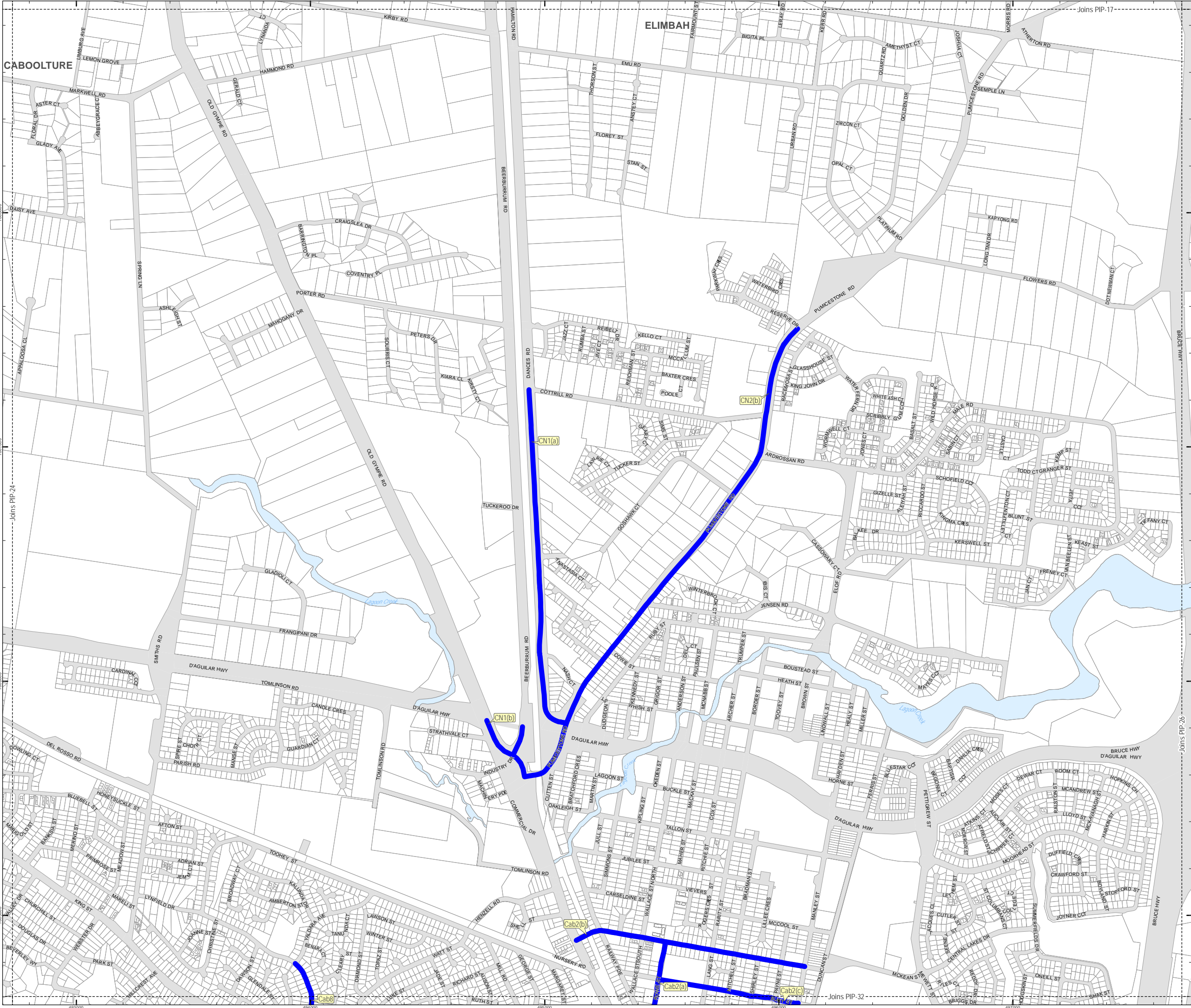
SCALE (A3): 1:15,000

Date Produced: 04 November 2015
Projection: Map Grid of Australia, Zone 56
Horizontal Datum: Geocentric Datum of Australia 1994

© Copyright Moreton Bay Regional Council 2015
DISCLAIMER: Moreton Bay Regional Council supplies this map under the following conditions:- Mapping details are supplied from information contained in the Council's records which may have been furnished to the Council by other persons. Moreton Bay Regional Council gives no warranty or guarantee of any kind, expressed, implied, or statutory, to the correctness or accuracy of the map details or the degree of compliance with any Council standards in this matter. Persons making decisions with financial or legal implications must not rely upon the map details shown on this plan for the purpose of determining whether any particular facts or circumstances exist and the Moreton Bay Regional Council (and its officers and agents) expressly disclaims responsibility for any loss or damage suffered as a result of placing reliance upon this information.
DCDB is reproduced with the permission of the State of Queensland



**ICR-24 AT
ICR Map**



- Property boundaries
- Active Transport Network Upgrade

Infrastructure Charges Resolution
Version 23 October 2015

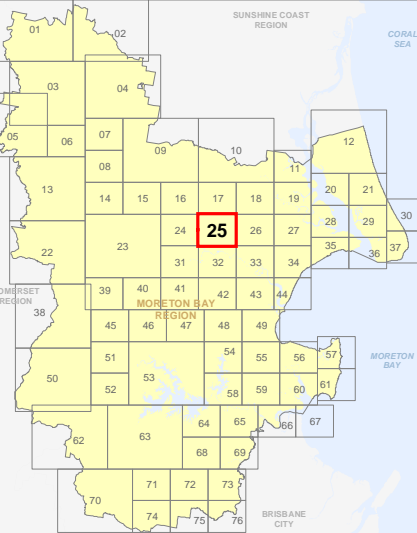
0 200 400 600 Metres



SCALE (A3): 1:15,000

Date Produced: 04 November 2015
Projection: Map Grid of Australia, Zone 56
Horizontal Datum: Geocentric Datum of Australia 1994

© Copyright Moreton Bay Regional Council 2015
DISCLAIMER: Moreton Bay Regional Council supplies this map under the following conditions:- Mapping details are supplied from information contained in the Council's records which may have been furnished to the Council by other persons. Moreton Bay Regional Council gives no warranty or guarantee of any kind, expressed, implied, or statutory, to the correctness or accuracy of the map details or the degree of compliance with any Council standards in this matter. Persons making decisions with financial or legal implications must not rely upon the map details shown on this plan for the purpose of determining whether any particular facts or circumstances exist and the Moreton Bay Regional Council (and its officers and agents) expressly disclaims responsibility for any loss or damage suffered as a result of placing reliance upon this information.
DCDB is reproduced with the permission of the State of Queensland





INFRASTRUCTURE CHARGES RESOLUTION
ACTIVE TRANSPORT NETWORK

- Property boundaries
- Active Transport Network Upgrade

Infrastructure Charges Resolution
Version 23 October 2015

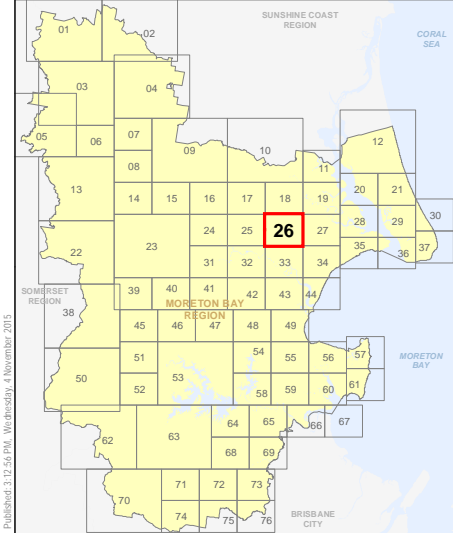
0 200 400 600 Metres



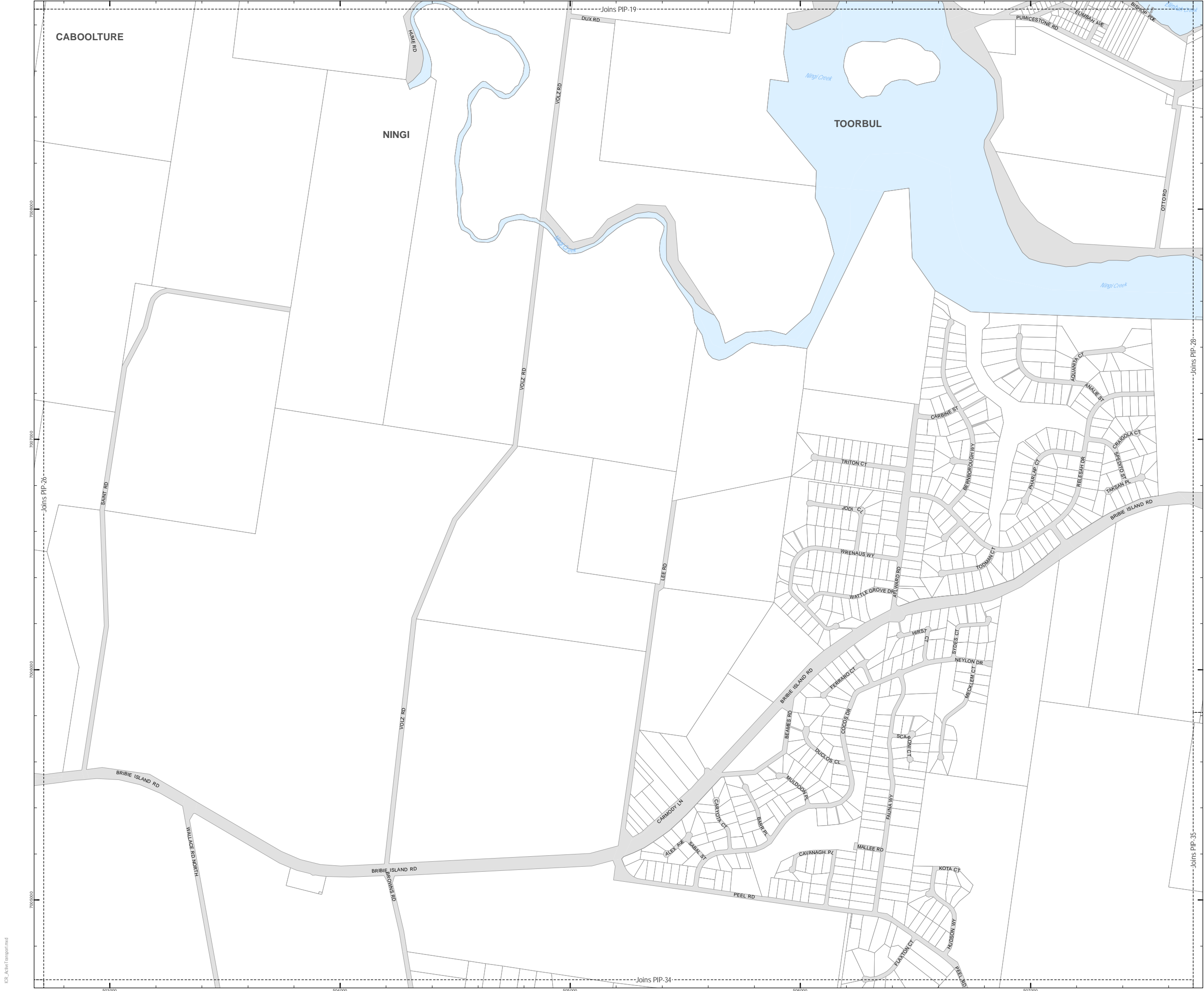
SCALE (A3): 1:15,000

Date Produced: 04 November 2015
Projection: Map Grid of Australia, Zone 56
Horizontal Datum: Geocentric Datum of Australia 1994

© Copyright Moreton Bay Regional Council 2015
DISCLAIMER: Moreton Bay Regional Council supplies this map under the following conditions:- Mapping details are supplied from information contained in the Council's records which may have been furnished to the Council by other persons. Moreton Bay Regional Council gives no warranty or guarantee of any kind, expressed, implied, or statutory, to the correctness or accuracy of the map details or the degree of compliance with any Council standards in this matter. Persons making decisions with financial or legal implications must not rely upon the map details shown on this plan for the purpose of determining whether any particular facts or circumstances exist and the Moreton Bay Regional Council (and its officers and agents) expressly disclaims responsibility for any loss or damage suffered as a result of placing reliance upon this information.
DCDB is reproduced with the permission of the State of Queensland

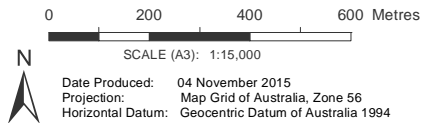


ICR-26 AT
ICR Map

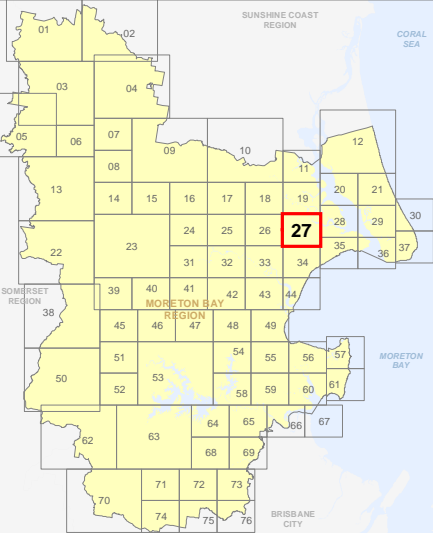


- Property boundaries
- Active Transport Network Upgrade

Infrastructure Charges Resolution
Version 23 October 2015



© Copyright Moreton Bay Regional Council 2015
DISCLAIMER: Moreton Bay Regional Council supplies this map under the following conditions:- Mapping details are supplied from information contained in the Council's records which may have been furnished to the Council by other persons. Moreton Bay Regional Council gives no warranty or guarantee of any kind, expressed, implied, or statutory, to the correctness or accuracy of the map details or the degree of compliance with any Council standards in this matter. Persons making decisions with financial or legal implications must not rely upon the map details shown on this plan for the purpose of determining whether any particular facts or circumstances exist and the Moreton Bay Regional Council (and its officers and agents) expressly disclaims responsibility for any loss or damage suffered as a result of placing reliance upon this information.
DCDB is reproduced with the permission of the State of Queensland



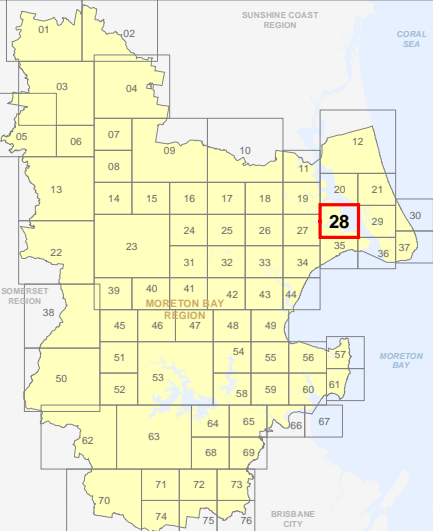


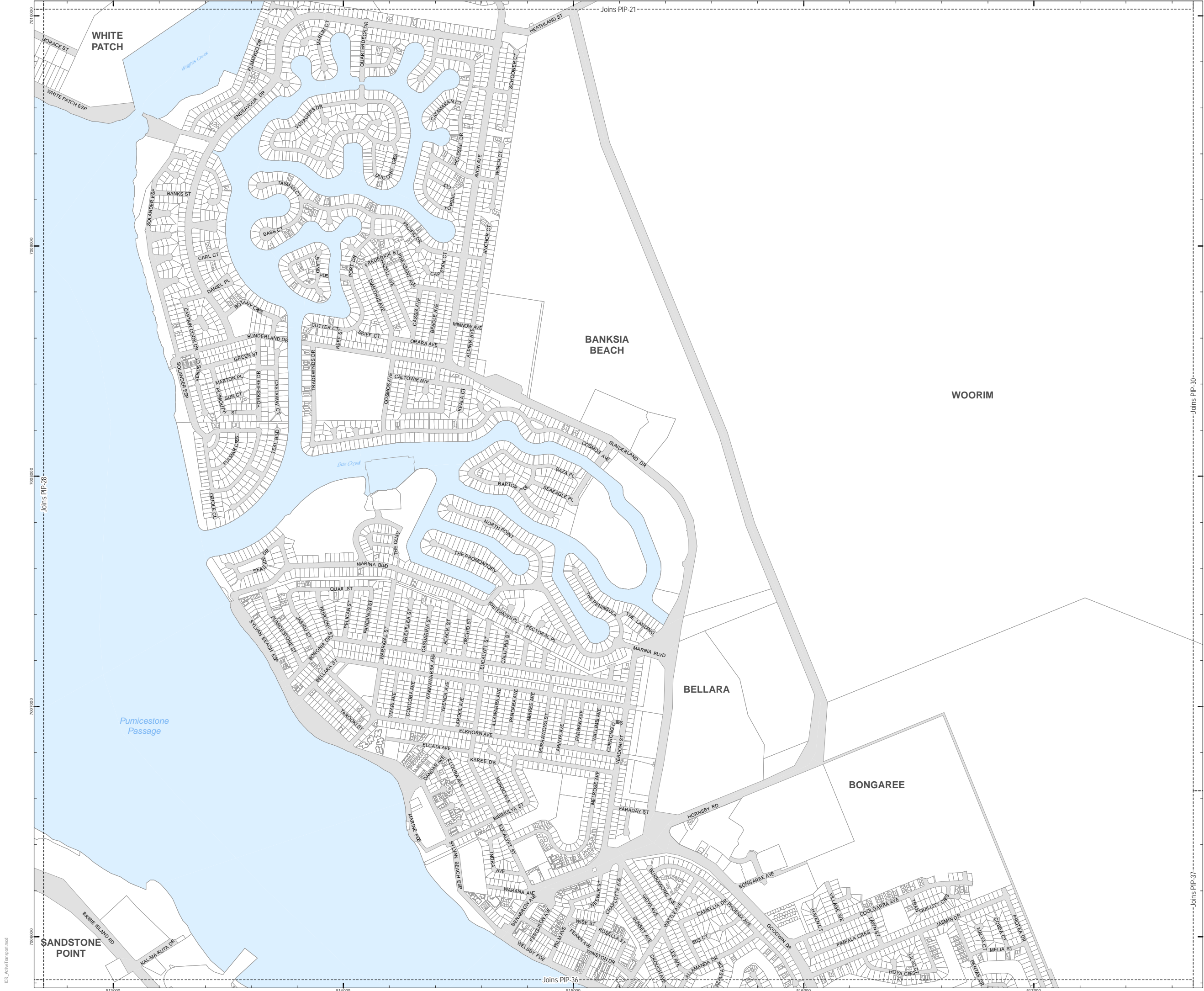
- Property boundaries
- Active Transport Network Upgrade

Infrastructure Charges Resolution
Version 23 October 2015

0 200 400 600 Metres
SCALE (A3): 1:15,000
N
Date Produced: 04 November 2015
Projection: Map Grid of Australia, Zone 56
Horizontal Datum: Geocentric Datum of Australia 1994

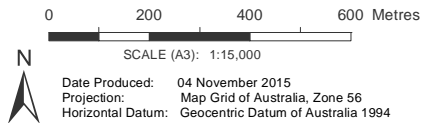
© Copyright Moreton Bay Regional Council 2015
DISCLAIMER: Moreton Bay Regional Council supplies this map under the following conditions:- Mapping details are supplied from information contained in the Council's records which may have been furnished to the Council by other persons. Moreton Bay Regional Council gives no warranty or guarantee of any kind, expressed, implied, or statutory, to the correctness or accuracy of the map details or the degree of compliance with any Council standards in this matter. Persons making decisions with financial or legal implications must not rely upon the map details shown on this plan for the purpose of determining whether any particular facts or circumstances exist and the Moreton Bay Regional Council (and its officers and agents) expressly disclaims responsibility for any loss or damage suffered as a result of placing reliance upon this information.
DCDB is reproduced with the permission of the State of Queensland



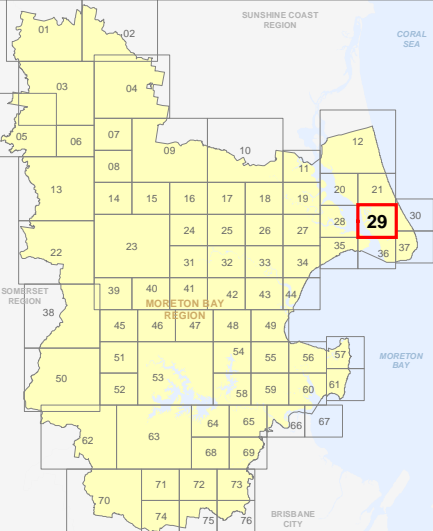


- Property boundaries
- Active Transport Network Upgrade

Infrastructure Charges Resolution
Version 23 October 2015



© Copyright Moreton Bay Regional Council 2015
DISCLAIMER: Moreton Bay Regional Council supplies this map under the following conditions:- Mapping details are supplied from information contained in the Council's records which may have been furnished to the Council by other persons. Moreton Bay Regional Council gives no warranty or guarantee of any kind, expressed, implied, or statutory, to the correctness or accuracy of the map details or the degree of compliance with any Council standards in this matter. Persons making decisions with financial or legal implications must not rely upon the map details shown on this plan for the purpose of determining whether any particular facts or circumstances exist and the Moreton Bay Regional Council (and its officers and agents) expressly disclaims responsibility for any loss or damage suffered as a result of placing reliance upon this information.
DCDB is reproduced with the permission of the State of Queensland

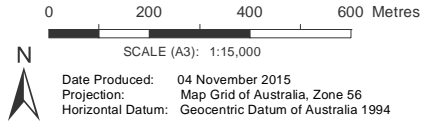


ICR_ActiveTransport.mxd



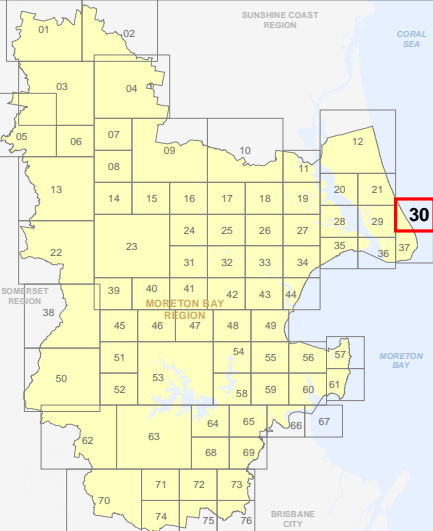
- Property boundaries
- Active Transport Network Upgrade

Infrastructure Charges Resolution
Version 23 October 2015



Date Produced: 04 November 2015
Projection: Map Grid of Australia, Zone 56
Horizontal Datum: Geocentric Datum of Australia 1994

© Copyright Moreton Bay Regional Council 2015
DISCLAIMER: Moreton Bay Regional Council supplies this map under the following conditions:- Mapping details are supplied from information contained in the Council's records which may have been furnished to the Council by other persons. Moreton Bay Regional Council gives no warranty or guarantee of any kind, expressed, implied, or statutory, to the correctness or accuracy of the map details or the degree of compliance with any Council standards in this matter. Persons making decisions with financial or legal implications must not rely upon the map details shown on this plan for the purpose of determining whether any particular facts or circumstances exist and the Moreton Bay Regional Council (and its officers and agents) expressly disclaims responsibility for any loss or damage suffered as a result of placing reliance upon this information.
DCDB is reproduced with the permission of the State of Queensland





INFRASTRUCTURE CHARGES RESOLUTION
ACTIVE TRANSPORT NETWORK

- Property boundaries
- Active Transport Network Upgrade

Infrastructure Charges Resolution
Version 23 October 2015

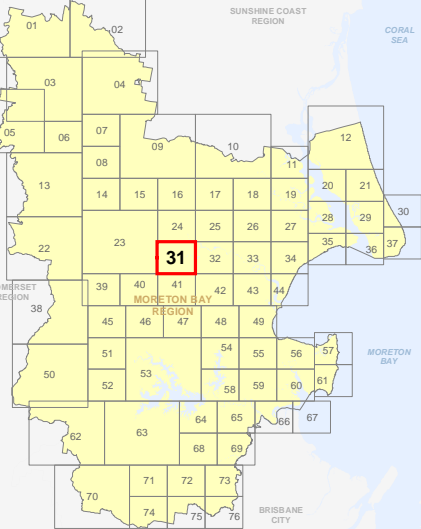
0 200 400 600 Metres



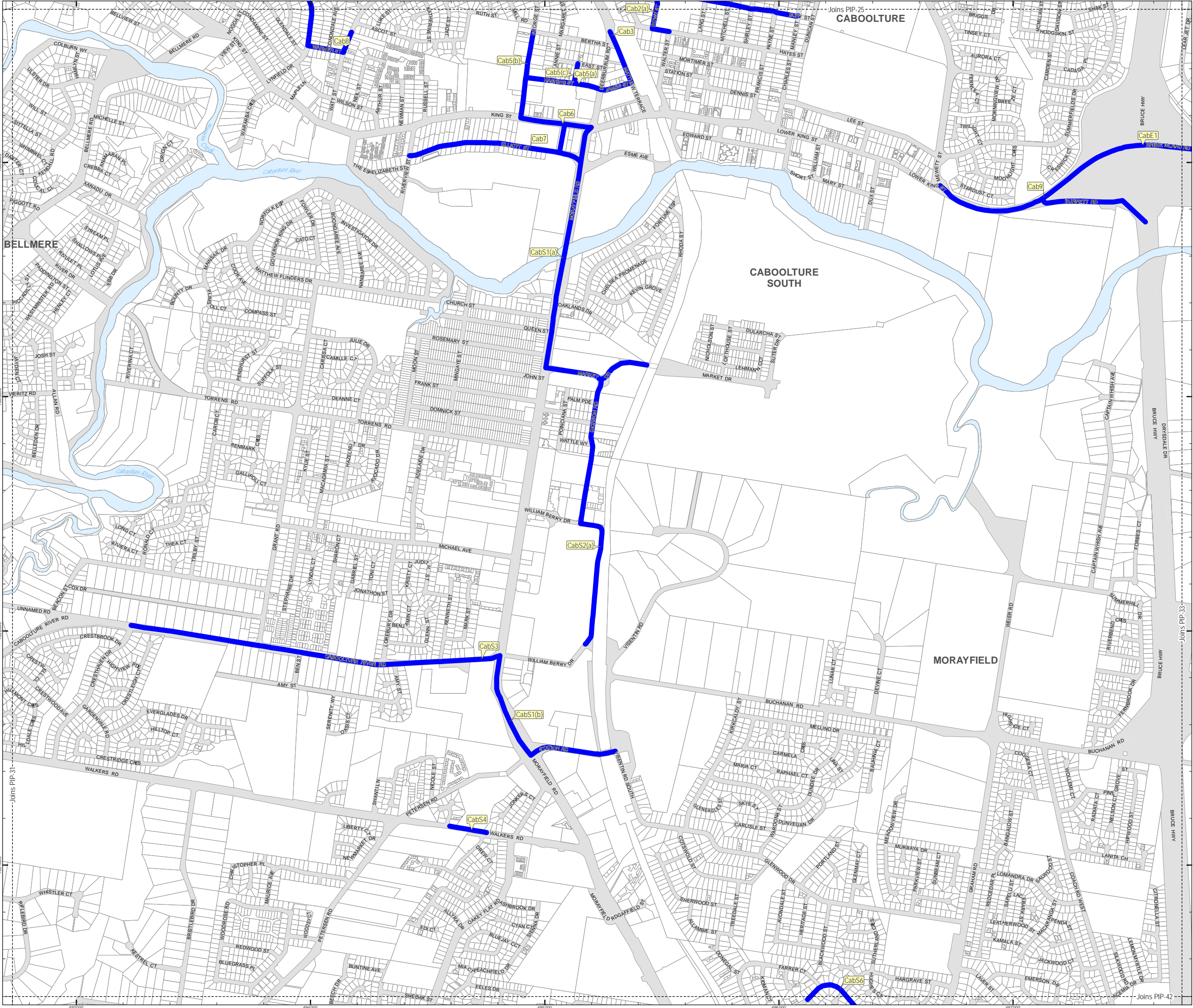
SCALE (A3): 1:15,000

Date Produced: 04 November 2015
Projection: Map Grid of Australia, Zone 56
Horizontal Datum: Geocentric Datum of Australia 1994

© Copyright Moreton Bay Regional Council 2015
DISCLAIMER: Moreton Bay Regional Council supplies this map under the following conditions:- Mapping details are supplied from information contained in the Council's records which may have been furnished to the Council by other persons. Moreton Bay Regional Council gives no warranty or guarantee of any kind, expressed, implied, or statutory, to the correctness or accuracy of the map details or the degree of compliance with any Council standards in this matter. Persons making decisions with financial or legal implications must not rely upon the map details shown on this plan for the purpose of determining whether any particular facts or circumstances exist and the Moreton Bay Regional Council (and its officers and agents) expressly disclaims responsibility for any loss or damage suffered as a result of placing reliance upon this information.
DCDB is reproduced with the permission of the State of Queensland



ICR-31 AT
ICR Map



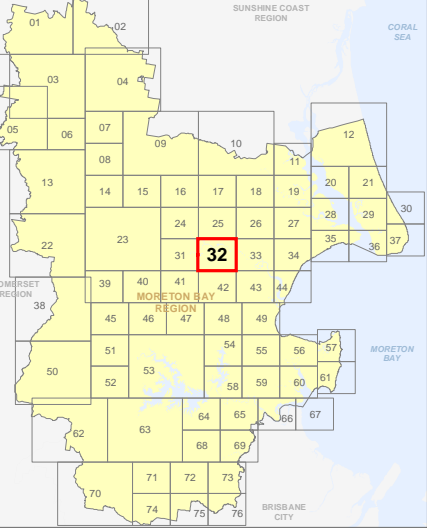
- Property boundaries
- Active Transport Network Upgrade

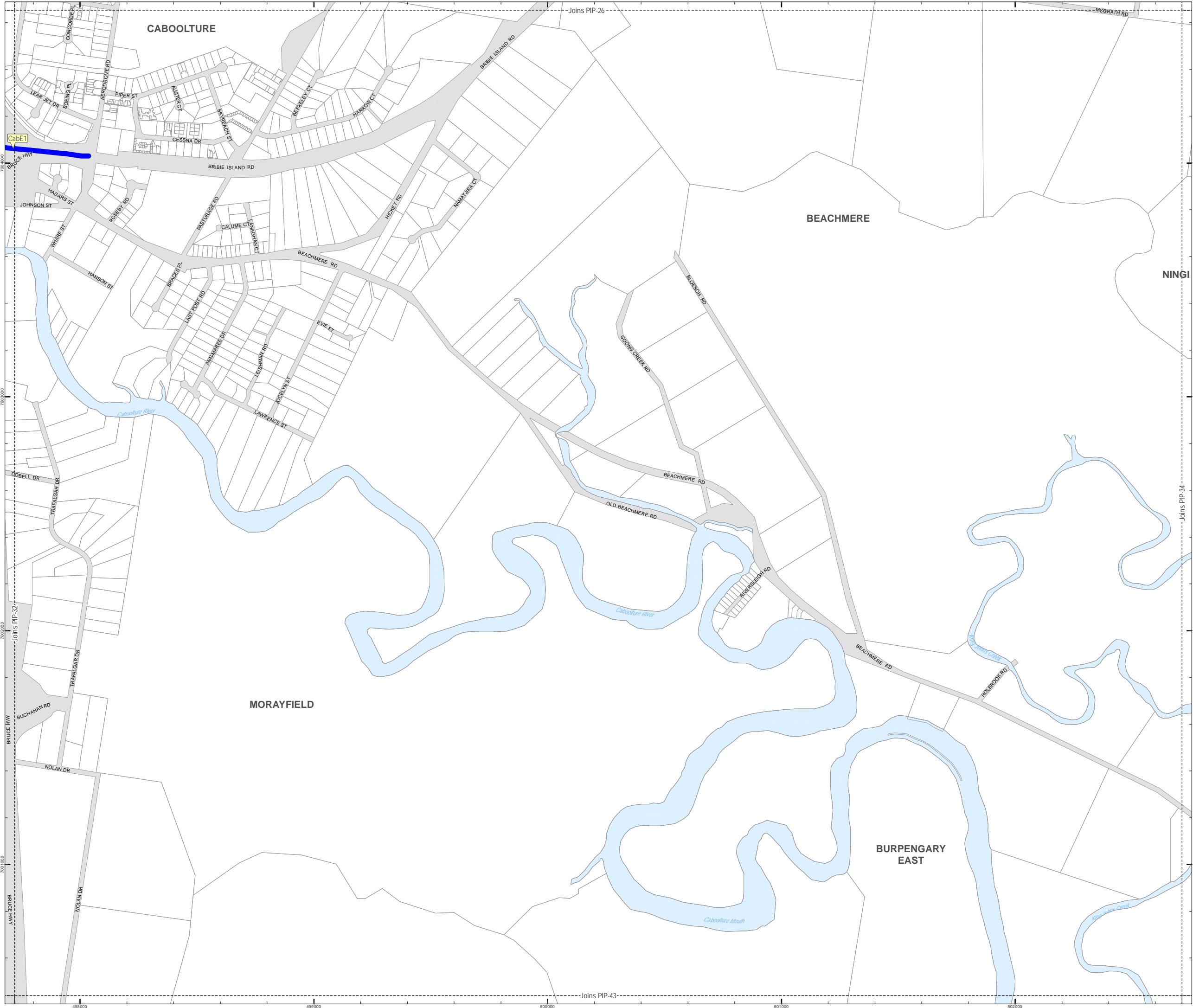
**Infrastructure Charges Resolution
Version 23 October 2015**

0 200 400 600 Metres

SCALE (A3): 1:15,000
Date Produced: 04 November 2015
Projection: Map Grid of Australia, Zone 56
Horizontal Datum: Geocentric Datum of Australia 1994

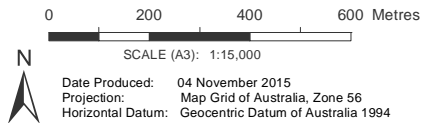
© Copyright Moreton Bay Regional Council 2015
DISCLAIMER: Moreton Bay Regional Council supplies this map under the following conditions:- Mapping details are supplied from information contained in the Council's records which may have been furnished to the Council by other persons. Moreton Bay Regional Council gives no warranty or guarantee of any kind, expressed, implied, or statutory, to the correctness or accuracy of the map details or the degree of compliance with any Council standards in this matter. Persons making decisions with financial or legal implications must not rely upon the map details shown on this plan for the purpose of determining whether any particular facts or circumstances exist and the Moreton Bay Regional Council (and its officers and agents) expressly disclaims responsibility for any loss or damage suffered as a result of placing reliance upon this information.
DCDB is reproduced with the permission of the State of Queensland





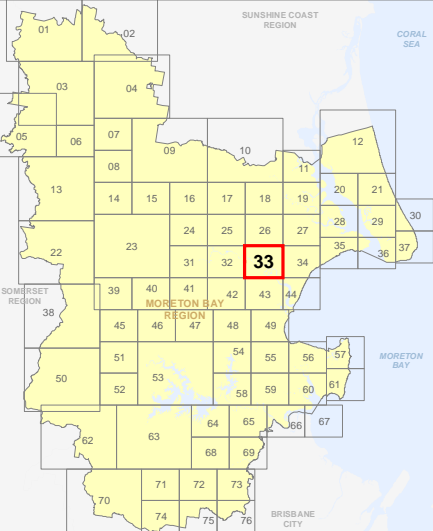
- Property boundaries
- Active Transport Network Upgrade

Infrastructure Charges Resolution
Version 23 October 2015



Date Produced: 04 November 2015
Projection: Map Grid of Australia, Zone 56
Horizontal Datum: Geocentric Datum of Australia 1994

© Copyright Moreton Bay Regional Council 2015
DISCLAIMER: Moreton Bay Regional Council supplies this map under the following conditions:- Mapping details are supplied from information contained in the Council's records which may have been furnished to the Council by other persons. Moreton Bay Regional Council gives no warranty or guarantee of any kind, expressed, implied, or statutory, to the correctness or accuracy of the map details or the degree of compliance with any Council standards in this matter. Persons making decisions with financial or legal implications must not rely upon the map details shown on this plan for the purpose of determining whether any particular facts or circumstances exist and the Moreton Bay Regional Council (and its officers and agents) expressly disclaims responsibility for any loss or damage suffered as a result of placing reliance upon this information.
DCDB is reproduced with the permission of the State of Queensland



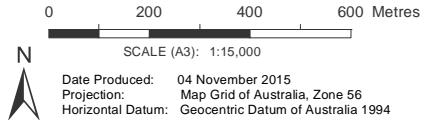
ICR-33 AT
ICR Map



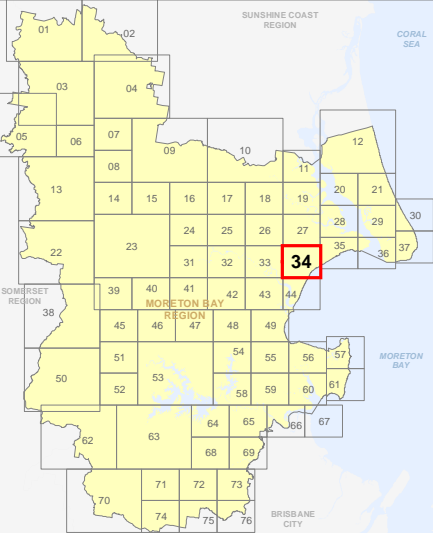
INFRASTRUCTURE CHARGES RESOLUTION
ACTIVE TRANSPORT NETWORK

- Property boundaries
- Active Transport Network Upgrade

Infrastructure Charges Resolution
Version 23 October 2015



© Copyright Moreton Bay Regional Council 2015
DISCLAIMER: Moreton Bay Regional Council supplies this map under the following conditions:- Mapping details are supplied from information contained in the Council's records which may have been furnished to the Council by other persons. Moreton Bay Regional Council gives no warranty or guarantee of any kind, expressed, implied, or statutory, to the correctness or accuracy of the map details or the degree of compliance with any Council standards in this matter. Persons making decisions with financial or legal implications must not rely upon the map details shown on this plan for the purpose of determining whether any particular facts or circumstances exist and the Moreton Bay Regional Council (and its officers and agents) expressly disclaims responsibility for any loss or damage suffered as a result of placing reliance upon this information.
DCDB is reproduced with the permission of the State of Queensland



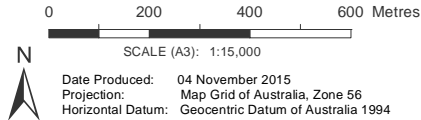
ICR-34 AT
ICR Map

ICR_ActiveTransport.mxd

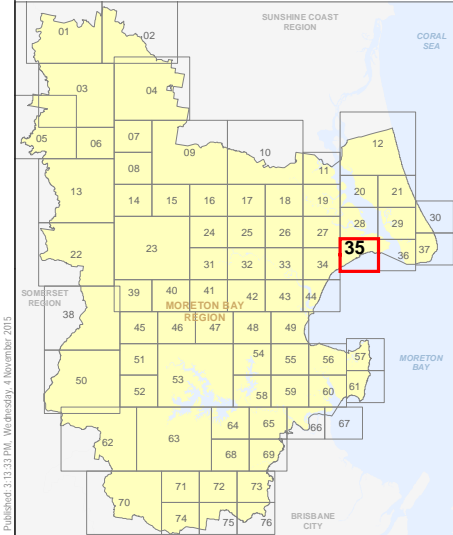


- Property boundaries
- Active Transport Network Upgrade

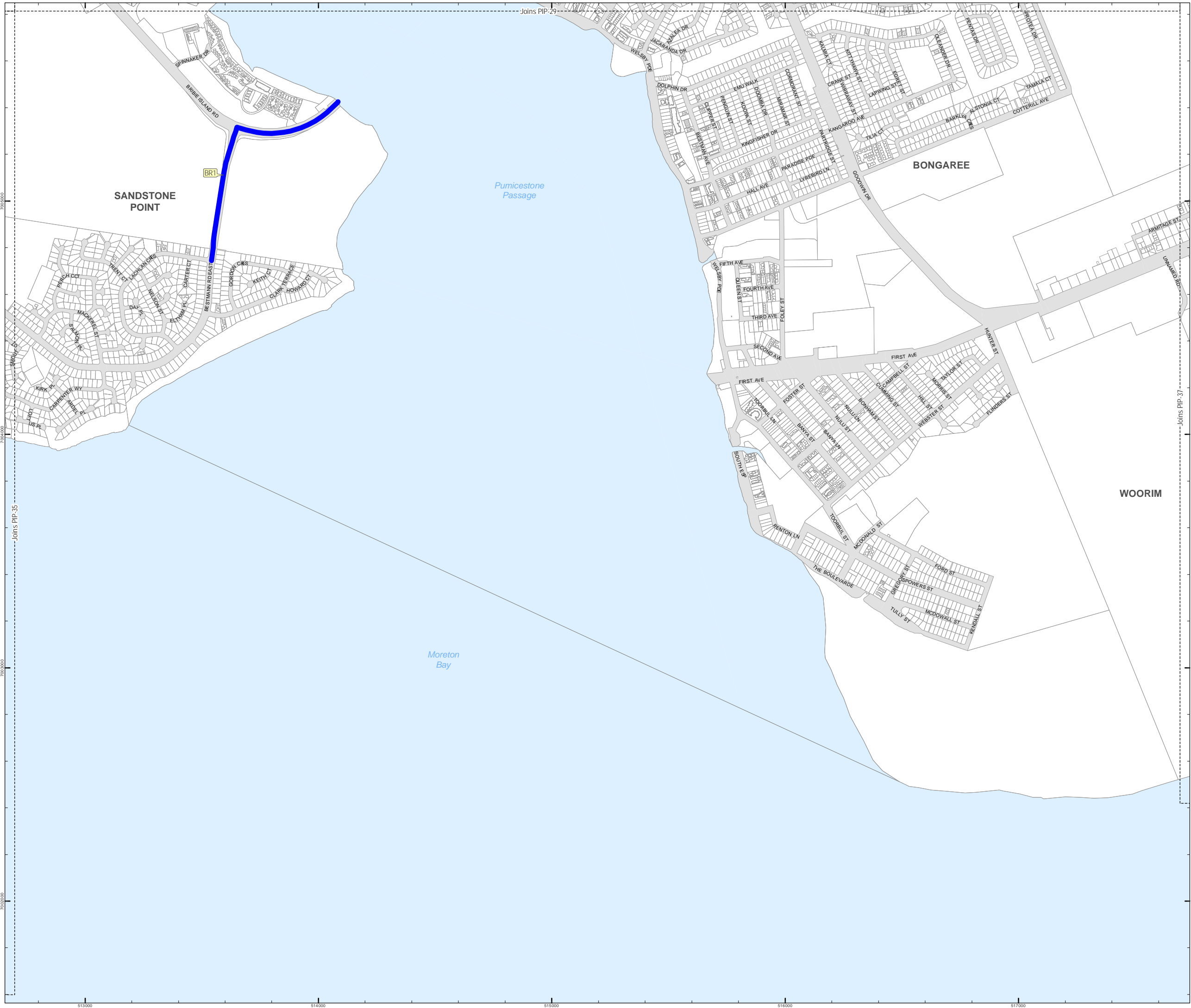
Infrastructure Charges Resolution
Version 23 October 2015



© Copyright Moreton Bay Regional Council 2015
DISCLAIMER: Moreton Bay Regional Council supplies this map under the following conditions:- Mapping details are supplied from information contained in the Council's records which may have been furnished to the Council by other persons. Moreton Bay Regional Council gives no warranty or guarantee of any kind, expressed, implied, or statutory, to the correctness or accuracy of the map details or the degree of compliance with any Council standards in this matter. Persons making decisions with financial or legal implications must not rely upon the map details shown on this plan for the purpose of determining whether any particular facts or circumstances exist and the Moreton Bay Regional Council (and its officers and agents) expressly disclaims responsibility for any loss or damage suffered as a result of placing reliance upon this information.
DCDB is reproduced with the permission of the State of Queensland



ICR_ActiveTransport.mxd



INFRASTRUCTURE CHARGES RESOLUTION
ACTIVE TRANSPORT NETWORK

- Property boundaries
- Active Transport Network Upgrade

Infrastructure Charges Resolution
Version 23 October 2015

0 200 400 600 Metres

SCALE (A3): 1:15,000

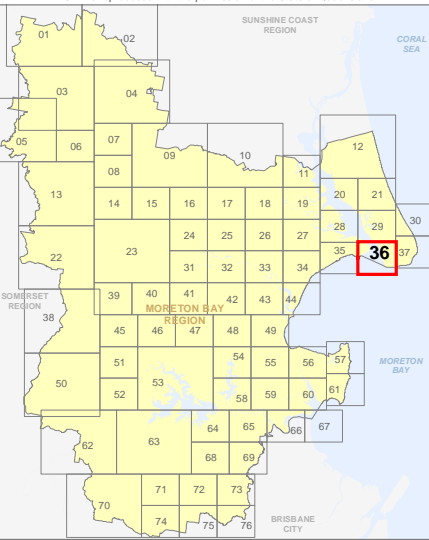
N

Date Produced: 04 November 2015
Projection: Map Grid of Australia, Zone 56
Horizontal Datum: Geocentric Datum of Australia 1994

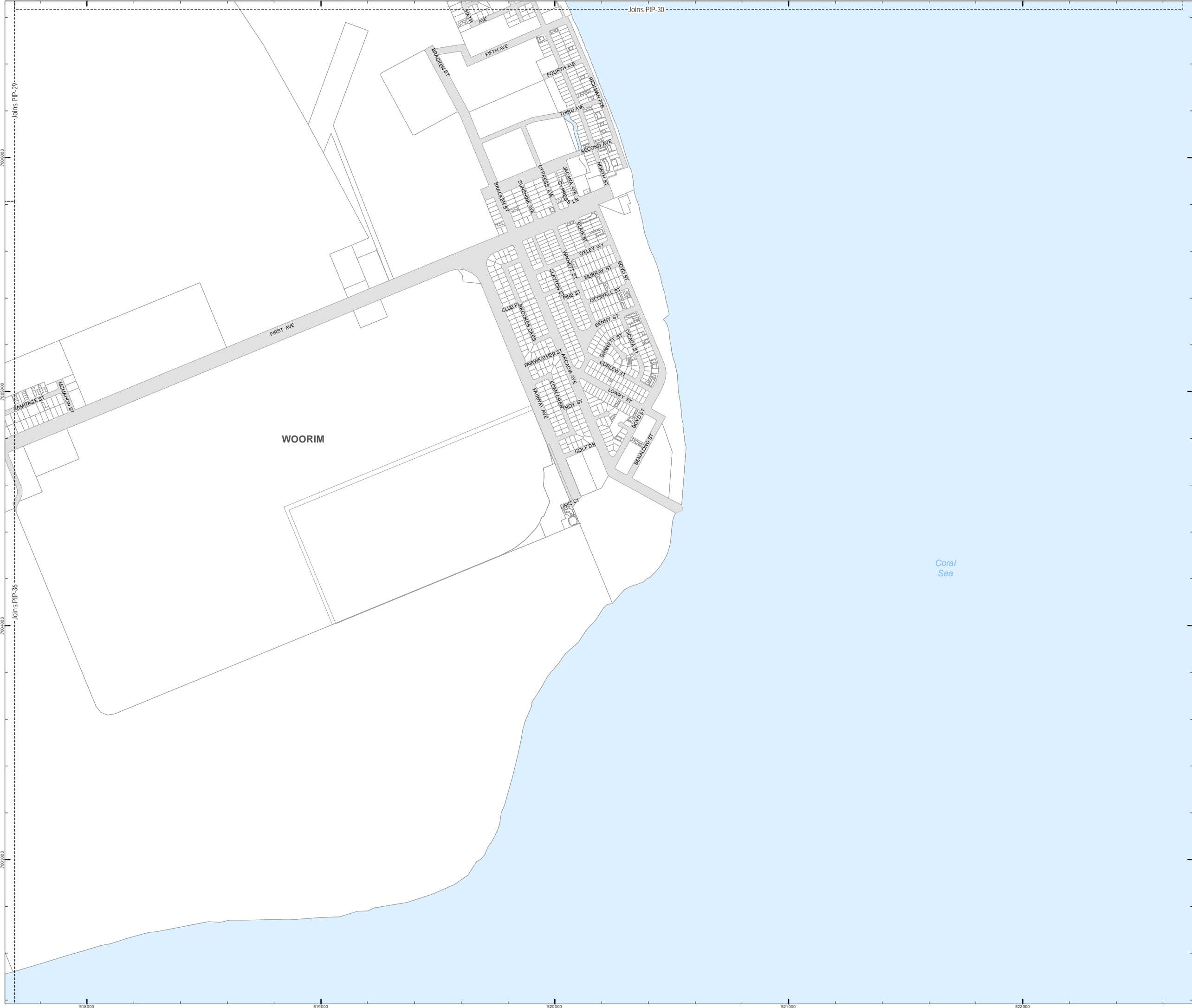
© Copyright Moreton Bay Regional Council 2015

DISCLAIMER: Moreton Bay Regional Council supplies this map under the following conditions:- Mapping details are supplied from information contained in the Council's records which may have been furnished to the Council by other persons. Moreton Bay Regional Council gives no warranty or guarantee of any kind, expressed, implied, or statutory, to the correctness or accuracy of the map details or the degree of compliance with any Council standards in this matter. Persons making decisions with financial or legal implications must not rely upon the map details shown on this plan for the purpose of determining whether any particular facts or circumstances exist and the Moreton Bay Regional Council (and its officers and agents) expressly disclaims responsibility for any loss or damage suffered as a result of placing reliance upon this information.

DCDB is reproduced with the permission of the State of Queensland



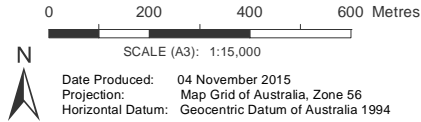
ICR_ActiveTransport.mxd



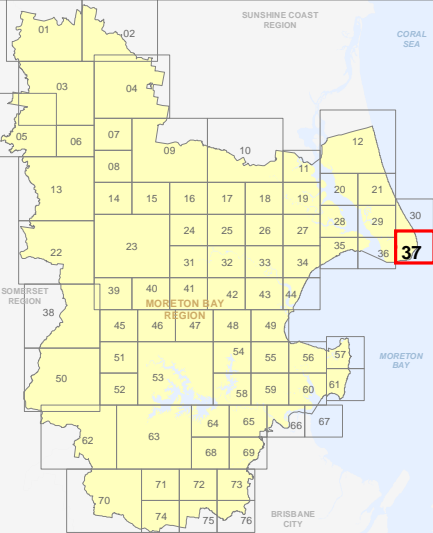
INFRASTRUCTURE CHARGES RESOLUTION
ACTIVE TRANSPORT NETWORK

- Property boundaries
- Active Transport Network Upgrade

Infrastructure Charges Resolution
Version 23 October 2015



© Copyright Moreton Bay Regional Council 2015
DISCLAIMER: Moreton Bay Regional Council supplies this map under the following conditions:- Mapping details are supplied from information contained in the Council's records which may have been furnished to the Council by other persons. Moreton Bay Regional Council gives no warranty or guarantee of any kind, expressed, implied, or statutory, to the correctness or accuracy of the map details or the degree of compliance with any Council standards in this matter. Persons making decisions with financial or legal implications must not rely upon the map details shown on this plan for the purpose of determining whether any particular facts or circumstances exist and the Moreton Bay Regional Council (and its officers and agents) expressly disclaims responsibility for any loss or damage suffered as a result of placing reliance upon this information.
DCDB is reproduced with the permission of the State of Queensland



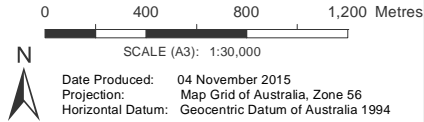
ICR-37 AT
ICR Map

ICR_ActiveTransport.mxd

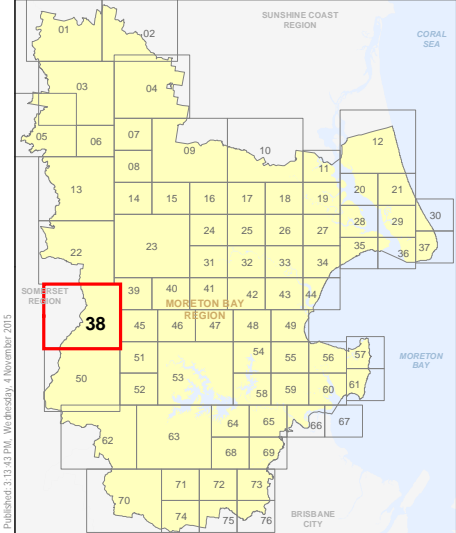


- Property boundaries
- Active Transport Network Upgrade

**Infrastructure Charges Resolution
Version 23 October 2015**



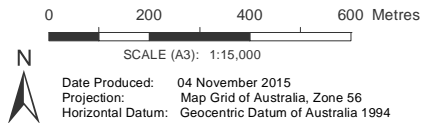
© Copyright Moreton Bay Regional Council 2015
DISCLAIMER: Moreton Bay Regional Council supplies this map under the following conditions:- Mapping details are supplied from information contained in the Council's records which may have been furnished to the Council by other persons. Moreton Bay Regional Council gives no warranty or guarantee of any kind, expressed, implied, or statutory, to the correctness or accuracy of the map details or the degree of compliance with any Council standards in this matter. Persons making decisions with financial or legal implications must not rely upon the map details shown on this plan for the purpose of determining whether any particular facts or circumstances exist and the Moreton Bay Regional Council (and its officers and agents) expressly disclaims responsibility for any loss or damage suffered as a result of placing reliance upon this information.
DCDB is reproduced with the permission of the State of Queensland



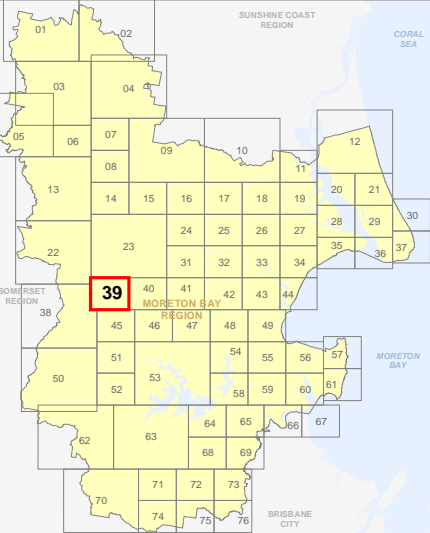


- Property boundaries
- Active Transport Network Upgrade

Infrastructure Charges Resolution
Version 23 October 2015



© Copyright Moreton Bay Regional Council 2015
DISCLAIMER: Moreton Bay Regional Council supplies this map under the following conditions:- Mapping details are supplied from information contained in the Council's records which may have been furnished to the Council by other persons. Moreton Bay Regional Council gives no warranty or guarantee of any kind, expressed, implied, or statutory, to the correctness or accuracy of the map details or the degree of compliance with any Council standards in this matter. Persons making decisions with financial or legal implications must not rely upon the map details shown on this plan for the purpose of determining whether any particular facts or circumstances exist and the Moreton Bay Regional Council (and its officers and agents) expressly disclaims responsibility for any loss or damage suffered as a result of placing reliance upon this information.
DCDB is reproduced with the permission of the State of Queensland

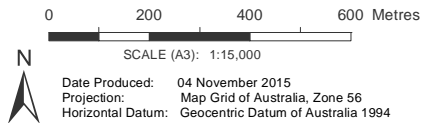


ICR-39 AT
ICR Map

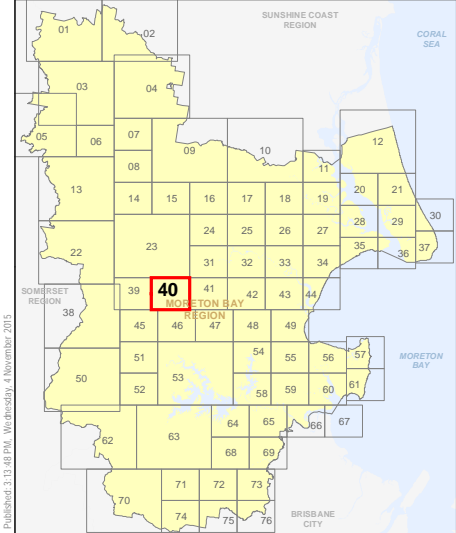


- Property boundaries
- Active Transport Network Upgrade

**Infrastructure Charges Resolution
Version 23 October 2015**



© Copyright Moreton Bay Regional Council 2015
DISCLAIMER: Moreton Bay Regional Council supplies this map under the following conditions:- Mapping details are supplied from information contained in the Council's records which may have been furnished to the Council by other persons. Moreton Bay Regional Council gives no warranty or guarantee of any kind, expressed, implied, or statutory, to the correctness or accuracy of the map details or the degree of compliance with any Council standards in this matter. Persons making decisions with financial or legal implications must not rely upon the map details shown on this plan for the purpose of determining whether any particular facts or circumstances exist and the Moreton Bay Regional Council (and its officers and agents) expressly disclaims responsibility for any loss or damage suffered as a result of placing reliance upon this information.
DCDB is reproduced with the permission of the State of Queensland





- Property boundaries
- Active Transport Network Upgrade

Infrastructure Charges Resolution
Version 23 October 2015

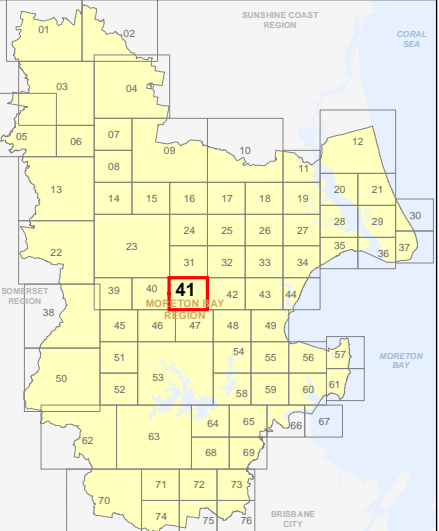
0 200 400 600 Metres



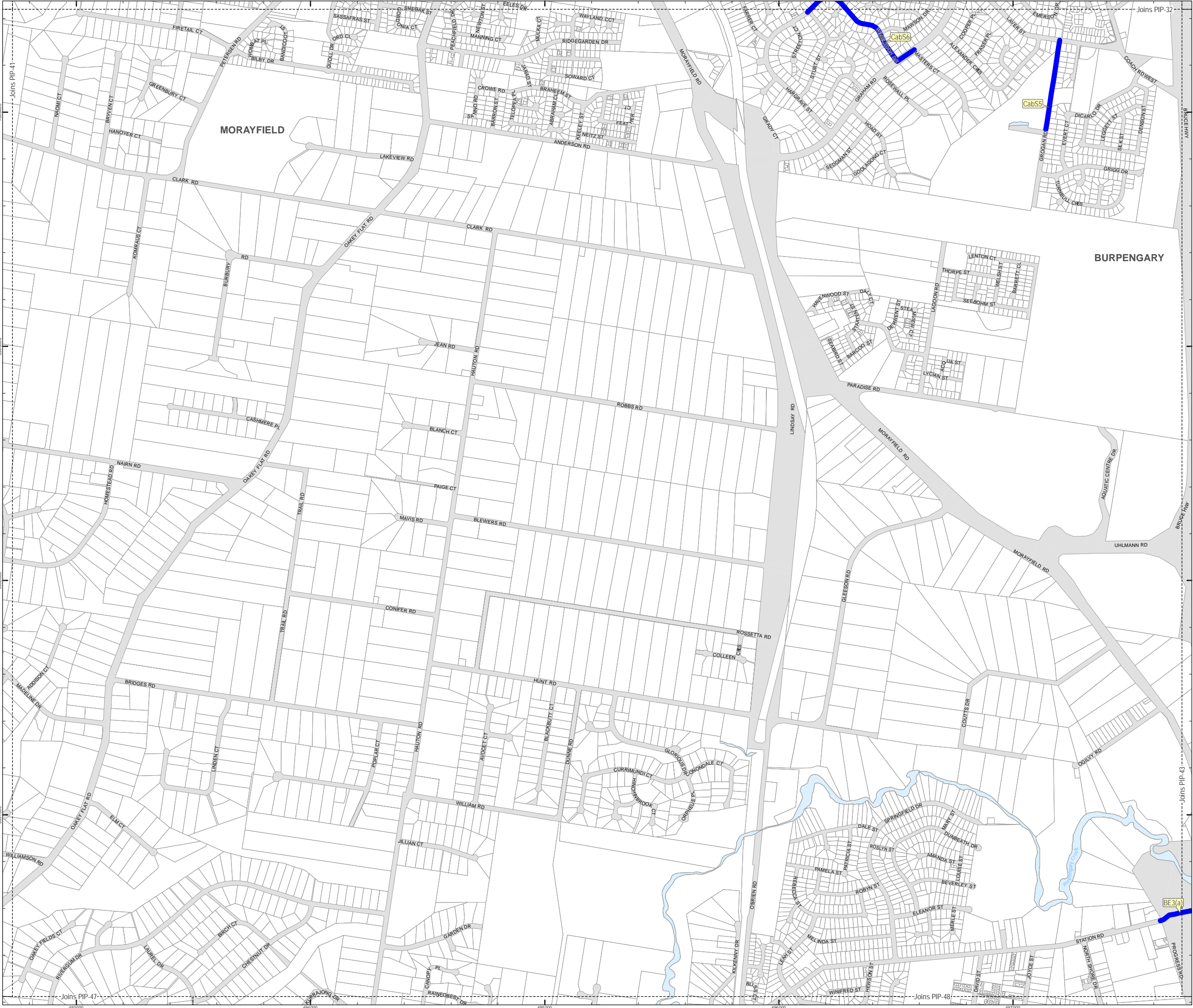
SCALE (A3): 1:15,000

Date Produced: 04 November 2015
Projection: Map Grid of Australia, Zone 56
Horizontal Datum: Geocentric Datum of Australia 1994

© Copyright Moreton Bay Regional Council 2015
DISCLAIMER: Moreton Bay Regional Council supplies this map under the following conditions:- Mapping details are supplied from information contained in the Council's records which may have been furnished to the Council by other persons. Moreton Bay Regional Council gives no warranty or guarantee of any kind, expressed, implied, or statutory, to the correctness or accuracy of the map details or the degree of compliance with any Council standards in this matter. Persons making decisions with financial or legal implications must not rely upon the map details shown on this plan for the purpose of determining whether any particular facts or circumstances exist and the Moreton Bay Regional Council (and its officers and agents) expressly disclaims responsibility for any loss or damage suffered as a result of placing reliance upon this information.
DCDB is reproduced with the permission of the State of Queensland

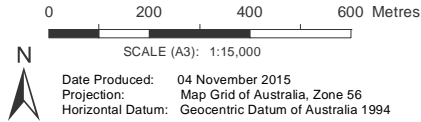


ICR-41 AT
ICR Map



- Property boundaries
- Active Transport Network Upgrade

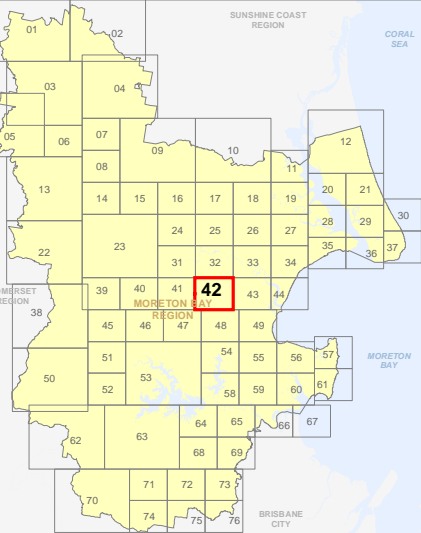
Infrastructure Charges Resolution
Version 23 October 2015

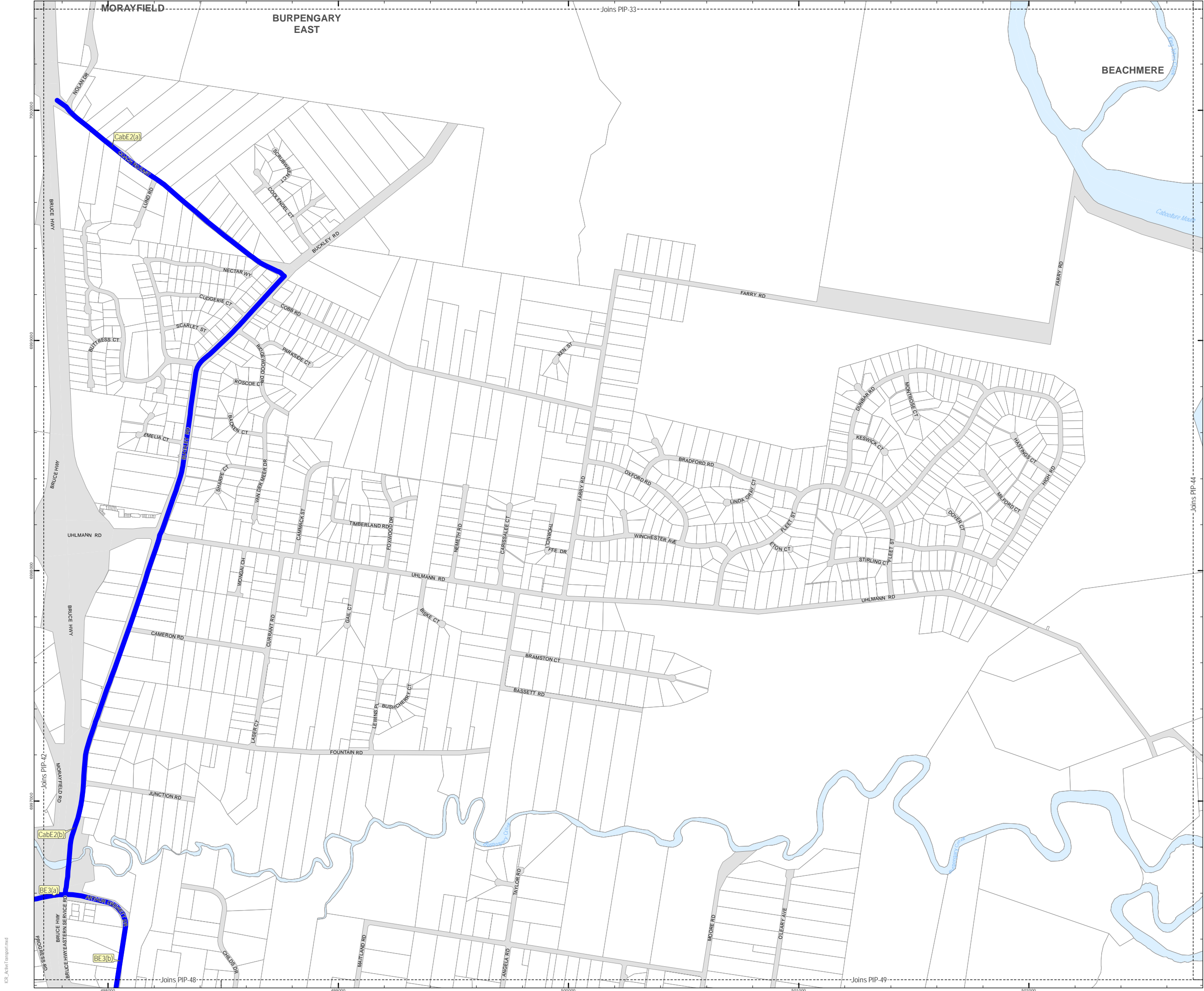


© Copyright Moreton Bay Regional Council 2015

DISCLAIMER: Moreton Bay Regional Council supplies this map under the following conditions:- Mapping details are supplied from information contained in the Council's records which may have been furnished to the Council by other persons. Moreton Bay Regional Council gives no warranty or guarantee of any kind, expressed, implied, or statutory, to the correctness or accuracy of the map details or the degree of compliance with any Council standards in this matter. Persons making decisions with financial or legal implications must not rely upon the map details shown on this plan for the purpose of determining whether any particular facts or circumstances exist and the Moreton Bay Regional Council (and its officers and agents) expressly disclaims responsibility for any loss or damage suffered as a result of placing reliance upon this information.

DCDB is reproduced with the permission of the State of Queensland



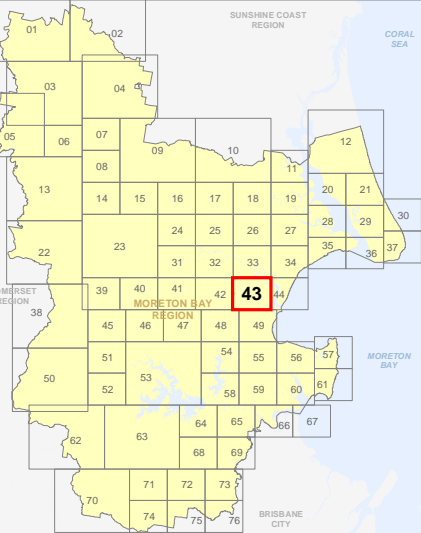


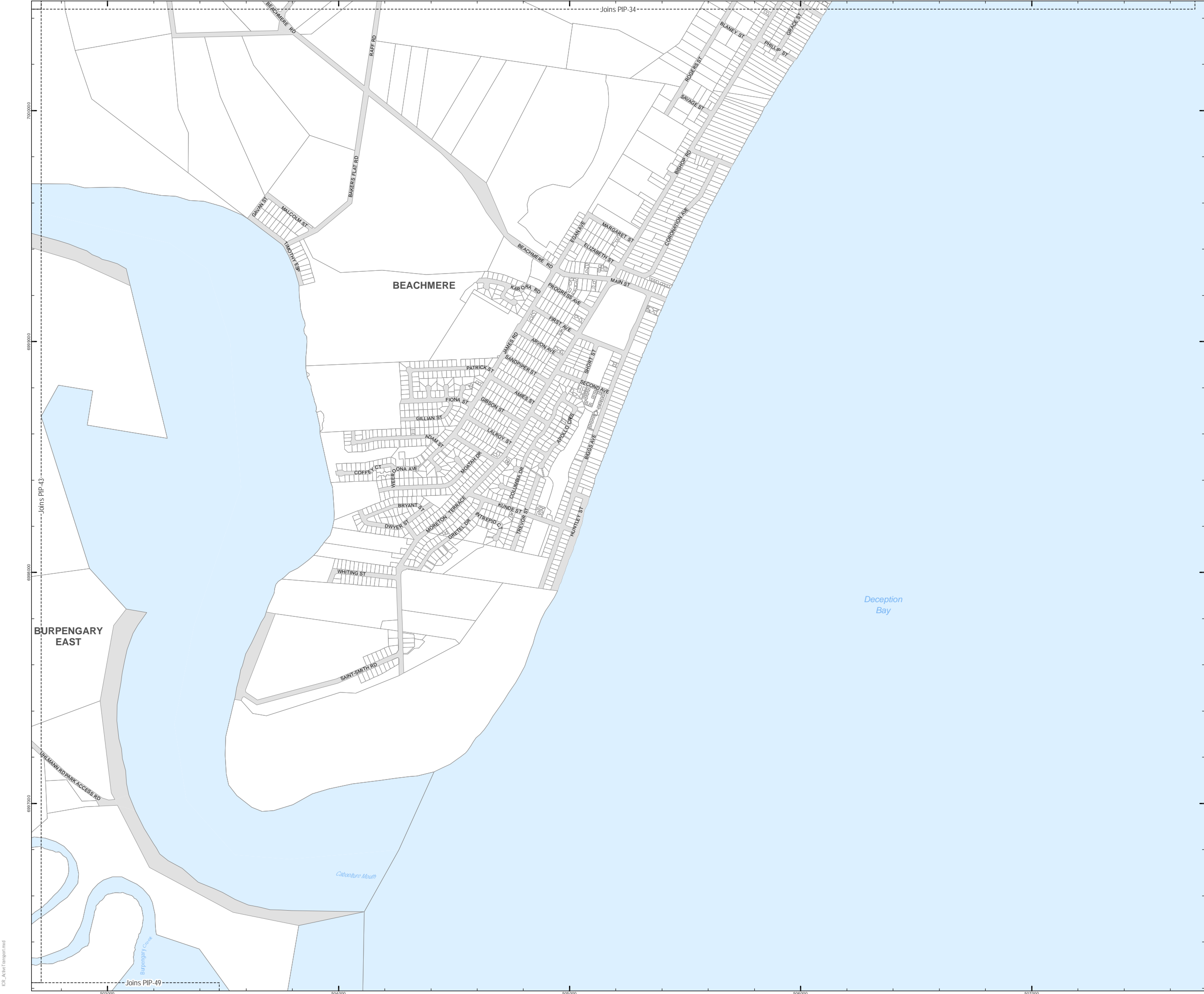
- Property boundaries
- Active Transport Network Upgrade

Infrastructure Charges Resolution
Version 23 October 2015

0 200 400 600 Metres
SCALE (A3): 1:15,000
Date Produced: 04 November 2015
Projection: Map Grid of Australia, Zone 56
Horizontal Datum: Geocentric Datum of Australia 1994

© Copyright Moreton Bay Regional Council 2015
DISCLAIMER: Moreton Bay Regional Council supplies this map under the following conditions:- Mapping details are supplied from information contained in the Council's records which may have been furnished to the Council by other persons. Moreton Bay Regional Council gives no warranty or guarantee of any kind, expressed, implied, or statutory, to the correctness or accuracy of the map details or the degree of compliance with any Council standards in this matter. Persons making decisions with financial or legal implications must not rely upon the map details shown on this plan for the purpose of determining whether any particular facts or circumstances exist and the Moreton Bay Regional Council (and its officers and agents) expressly disclaims responsibility for any loss or damage suffered as a result of placing reliance upon this information.
DCDB is reproduced with the permission of the State of Queensland



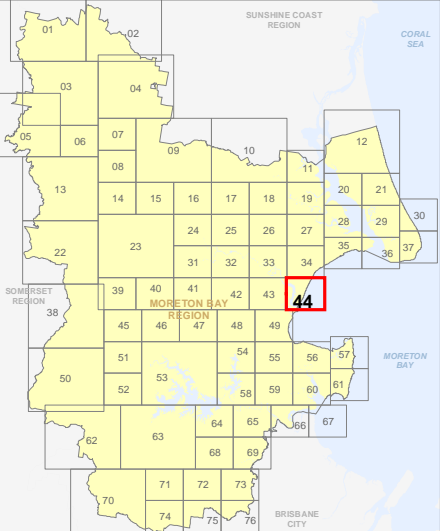


- Property boundaries
- Active Transport Network Upgrade

Infrastructure Charges Resolution
Version 23 October 2015

0 200 400 600 Metres
SCALE (A3): 1:15,000
N
Date Produced: 04 November 2015
Projection: Map Grid of Australia, Zone 56
Horizontal Datum: Geocentric Datum of Australia 1994

© Copyright Moreton Bay Regional Council 2015
DISCLAIMER: Moreton Bay Regional Council supplies this map under the following conditions:- Mapping details are supplied from information contained in the Council's records which may have been furnished to the Council by other persons. Moreton Bay Regional Council gives no warranty or guarantee of any kind, expressed, implied, or statutory, to the correctness or accuracy of the map details or the degree of compliance with any Council standards in this matter. Persons making decisions with financial or legal implications must not rely upon the map details shown on this plan for the purpose of determining whether any particular facts or circumstances exist and the Moreton Bay Regional Council (and its officers and agents) expressly disclaims responsibility for any loss or damage suffered as a result of placing reliance upon this information.
DCDB is reproduced with the permission of the State of Queensland





INFRASTRUCTURE CHARGES RESOLUTION
ACTIVE TRANSPORT NETWORK

- Property boundaries
- Active Transport Network Upgrade

Infrastructure Charges Resolution
Version 23 October 2015

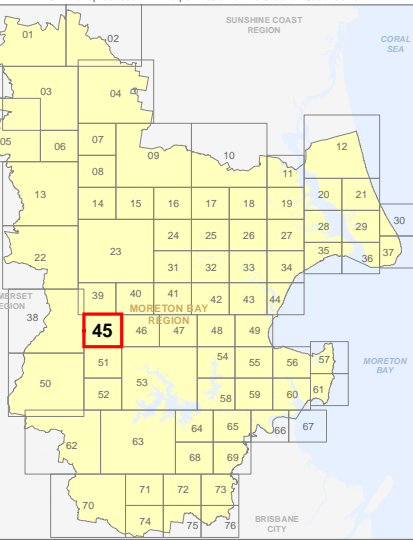
0 200 400 600 Metres

SCALE (A3): 1:15,000

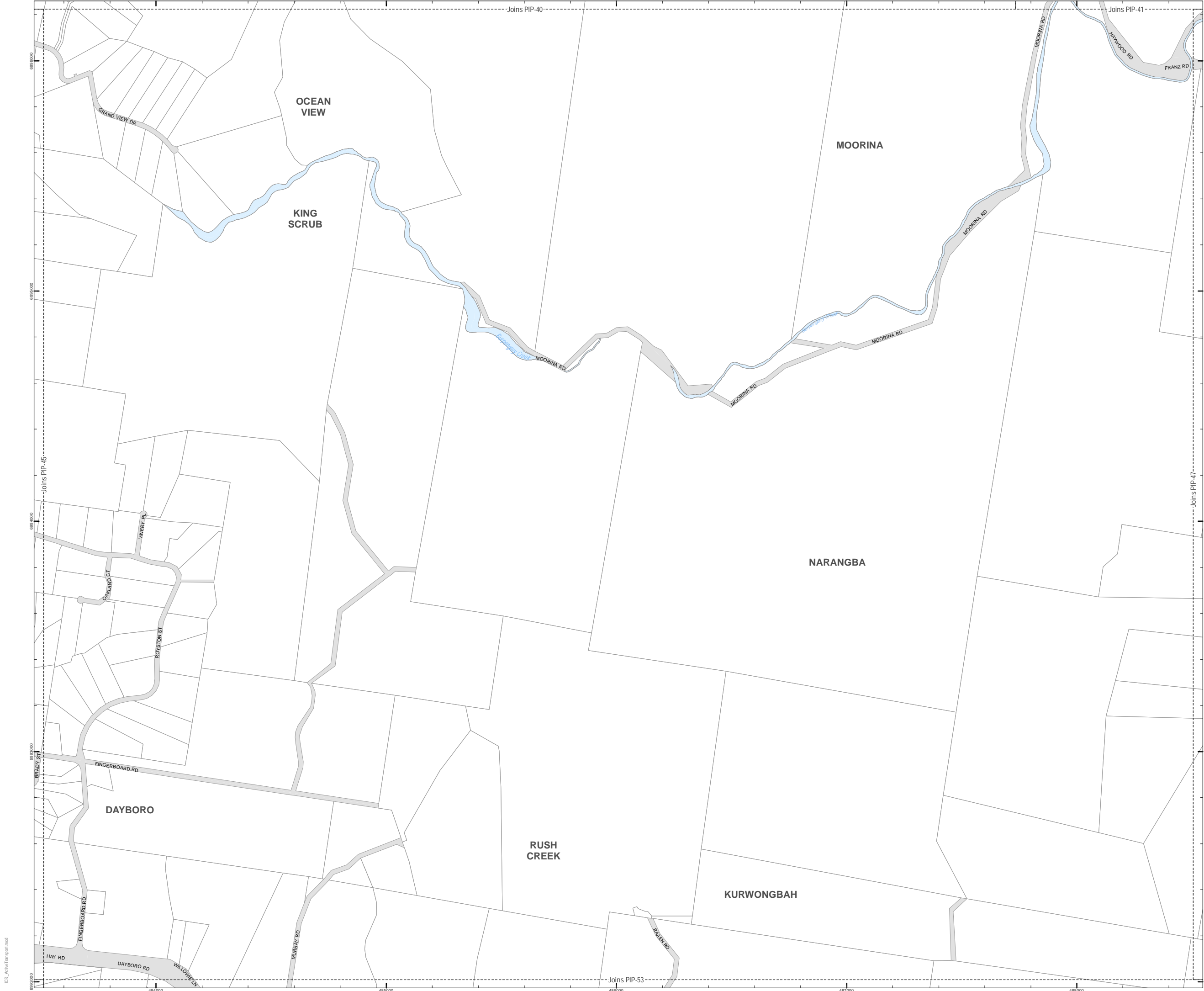
N

Date Produced: 04 November 2015
Projection: Map Grid of Australia, Zone 56
Horizontal Datum: Geocentric Datum of Australia 1994

© Copyright Moreton Bay Regional Council 2015
DISCLAIMER: Moreton Bay Regional Council supplies this map under the following conditions:- Mapping details are supplied from information contained in the Council's records which may have been furnished to the Council by other persons. Moreton Bay Regional Council gives no warranty or guarantee of any kind, expressed, implied, or statutory, to the correctness or accuracy of the map details or the degree of compliance with any Council standards in this matter. Persons making decisions with financial or legal implications must not rely upon the map details shown on this plan for the purpose of determining whether any particular facts or circumstances exist and the Moreton Bay Regional Council (and its officers and agents) expressly disclaims responsibility for any loss or damage suffered as a result of placing reliance upon this information.
DCDB is reproduced with the permission of the State of Queensland

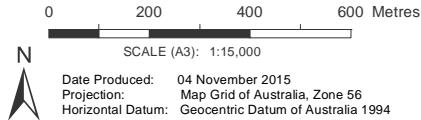


ICR-45 AT
ICR Map



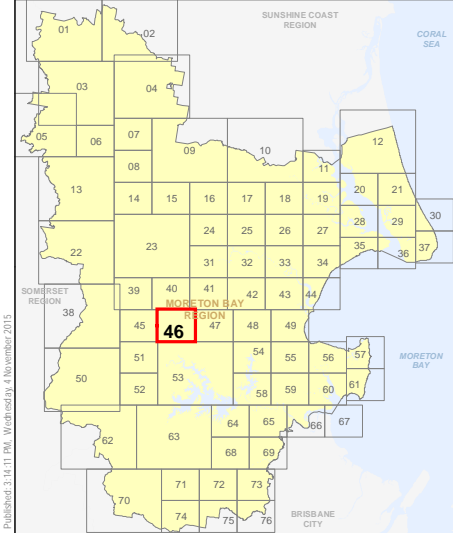
- Property boundaries
- Active Transport Network Upgrade

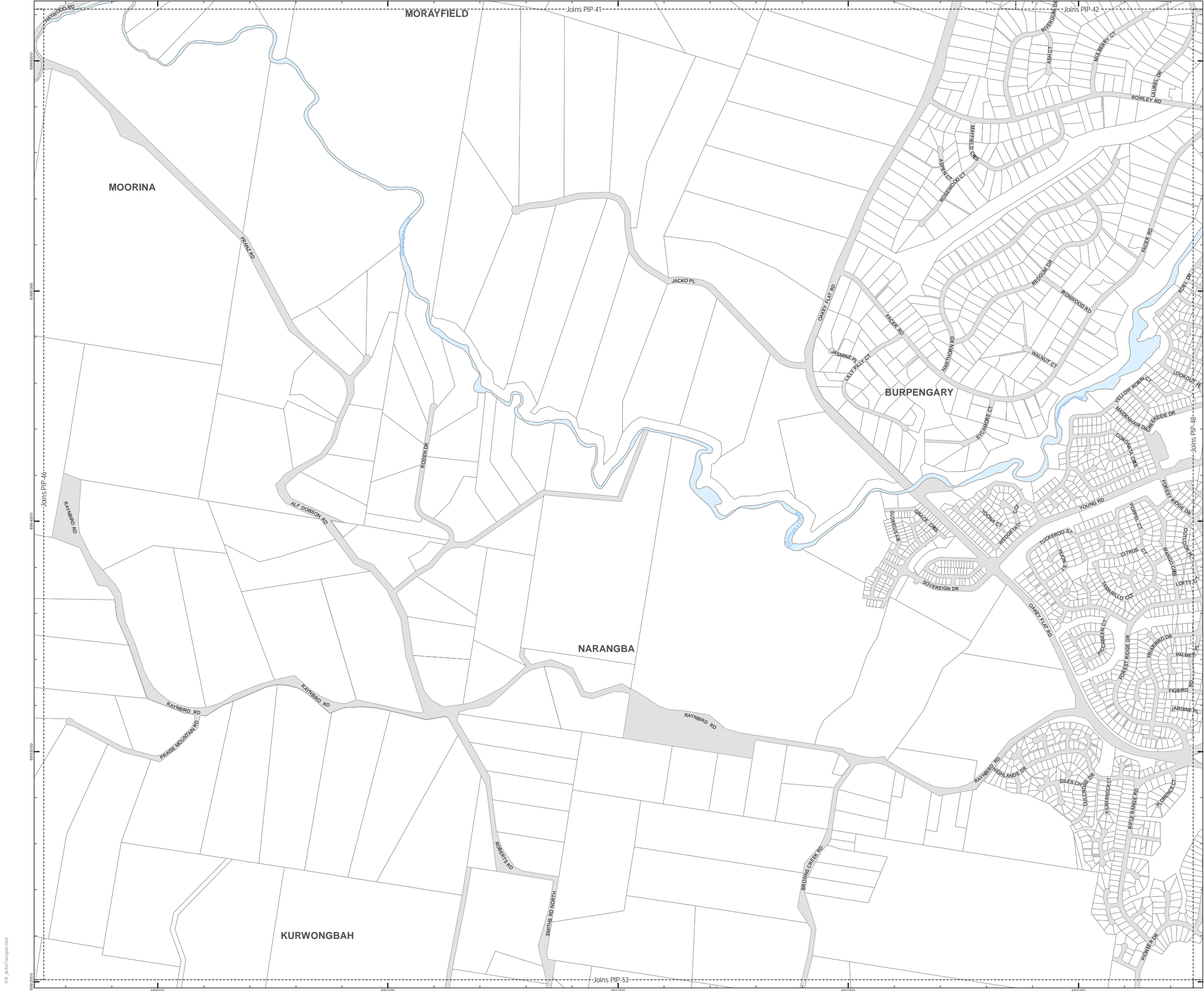
Infrastructure Charges Resolution
Version 23 October 2015



Date Produced: 04 November 2015
Projection: Map Grid of Australia, Zone 56
Horizontal Datum: Geocentric Datum of Australia 1994

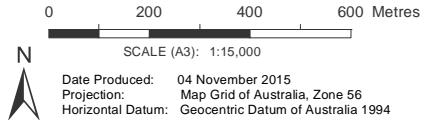
© Copyright Moreton Bay Regional Council 2015
DISCLAIMER: Moreton Bay Regional Council supplies this map under the following conditions:- Mapping details are supplied from information contained in the Council's records which may have been furnished to the Council by other persons. Moreton Bay Regional Council gives no warranty or guarantee of any kind, expressed, implied, or statutory, to the correctness or accuracy of the map details or the degree of compliance with any Council standards in this matter. Persons making decisions with financial or legal implications must not rely upon the map details shown on this plan for the purpose of determining whether any particular facts or circumstances exist and the Moreton Bay Regional Council (and its officers and agents) expressly disclaims responsibility for any loss or damage suffered as a result of placing reliance upon this information.
DCDB is reproduced with the permission of the State of Queensland



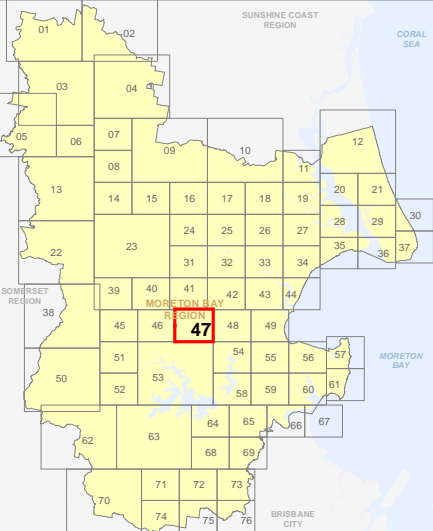


- Property boundaries
- Active Transport Network Upgrade

Infrastructure Charges Resolution
Version 23 October 2015



© Copyright Moreton Bay Regional Council 2015
DISCLAIMER: Moreton Bay Regional Council supplies this map under the following conditions:- Mapping details are supplied from information contained in the Council's records which may have been furnished to the Council by other persons. Moreton Bay Regional Council gives no warranty or guarantee of any kind, expressed, implied, or statutory, to the correctness or accuracy of the map details or the degree of compliance with any Council standards in this matter. Persons making decisions with financial or legal implications must not rely upon the map details shown on this plan for the purpose of determining whether any particular facts or circumstances exist and the Moreton Bay Regional Council (and its officers and agents) expressly disclaims responsibility for any loss or damage suffered as a result of placing reliance upon this information. DCDB is reproduced with the permission of the State of Queensland





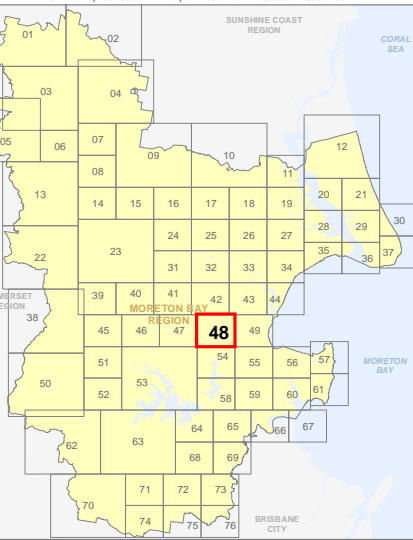
- Property boundaries
- Active Transport Network Upgrade

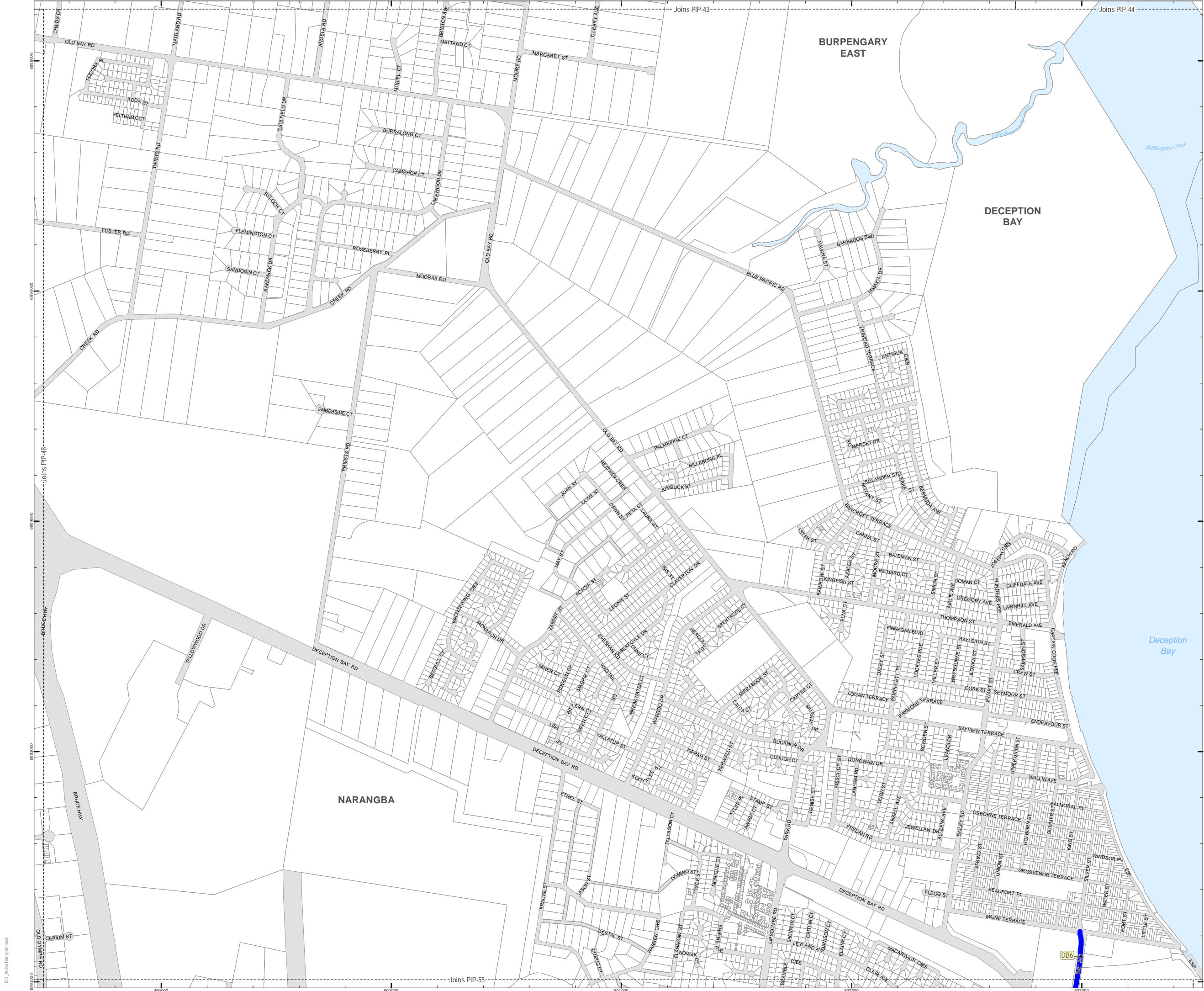
**Infrastructure Charges Resolution
Version 23 October 2015**



Scale: (A3): 1:15,000
Date Produced: 04 November 2015
Projection: Map Grid of Australia, Zone 56
Horizontal Datum: Geocentric Datum of Australia 1994

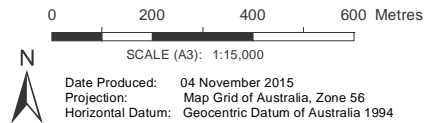
© Copyright Moreton Bay Regional Council 2015
DISCLAIMER: Moreton Bay Regional Council supplies this map under the following conditions:- Mapping details are supplied from information contained in the Council's records which may have been furnished to the Council by other persons. Moreton Bay Regional Council gives no warranty or guarantee of any kind, expressed, implied, or statutory, to the correctness or accuracy of the map details or the degree of compliance with any Council standards in this matter. Persons making decisions with financial or legal implications must not rely upon the map details shown on this plan for the purpose of determining whether any particular facts or circumstances exist and the Moreton Bay Regional Council (and its officers and agents) expressly disclaims responsibility for any loss or damage suffered as a result of placing reliance upon this information.
DCDB is reproduced with the permission of the State of Queensland



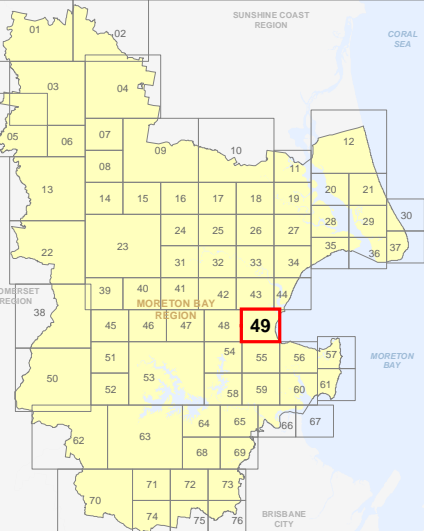


- Property boundaries
- Active Transport Network Upgrade

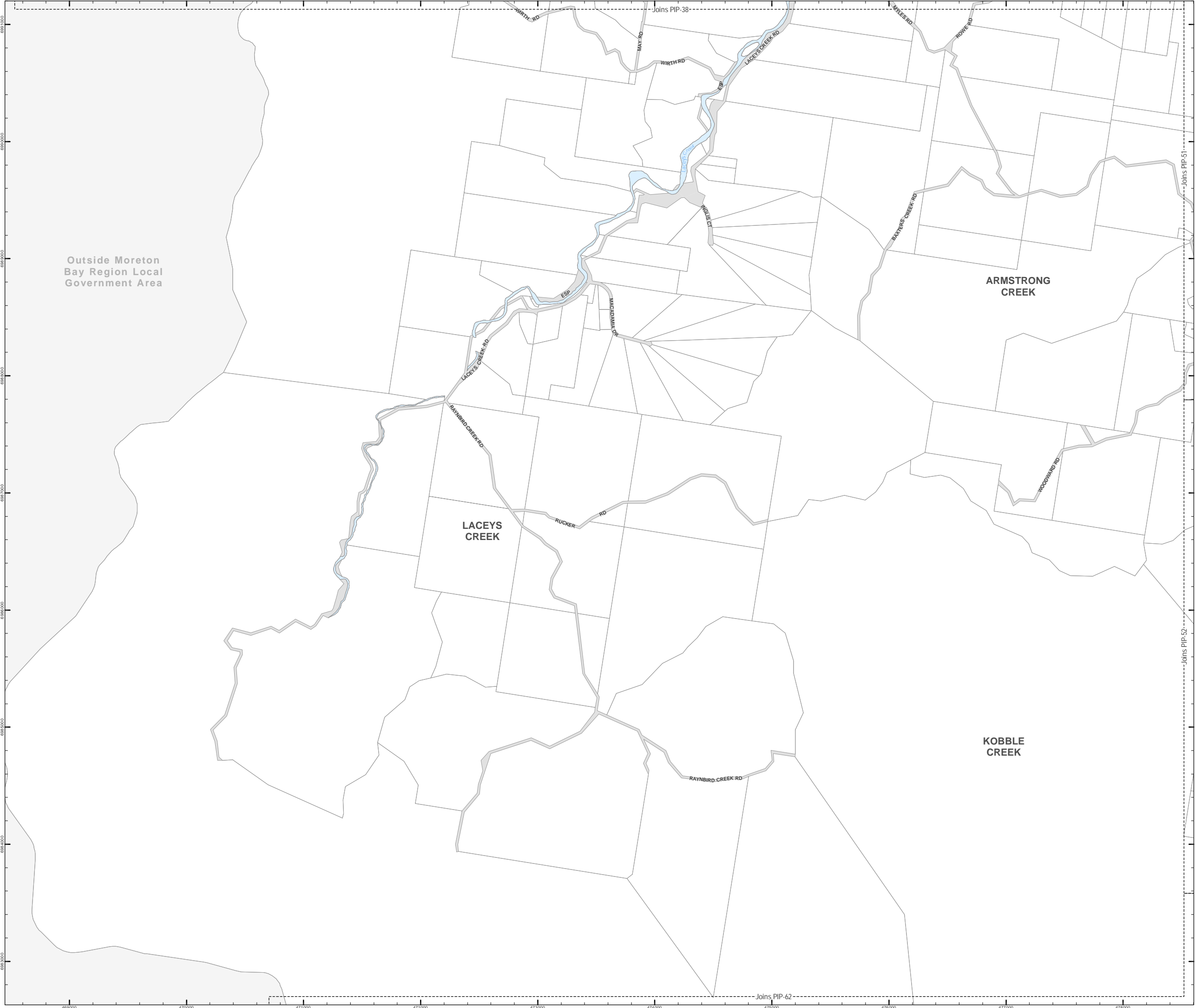
Infrastructure Charges Resolution
Version 23 October 2015



© Copyright Moreton Bay Regional Council 2015
DISCLAIMER: Moreton Bay Regional Council supplies this map under the following conditions:- Mapping details are supplied from information contained in the Council's records which may have been furnished to the Council by other persons. Moreton Bay Regional Council gives no warranty or guarantee of any kind, expressed, implied, or statutory, to the correctness or accuracy of the map details or the degree of compliance with any Council standards in this matter. Persons making decisions with financial or legal implications must not rely upon the map details shown on this plan for the purpose of determining whether any particular facts or circumstances exist and the Moreton Bay Regional Council (and its officers and agents) expressly disclaims responsibility for any loss or damage suffered as a result of placing reliance upon this information.
DCDB is reproduced with the permission of the State of Queensland

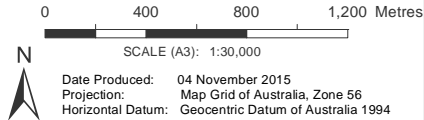


ICR_ActiveTransport.mxd

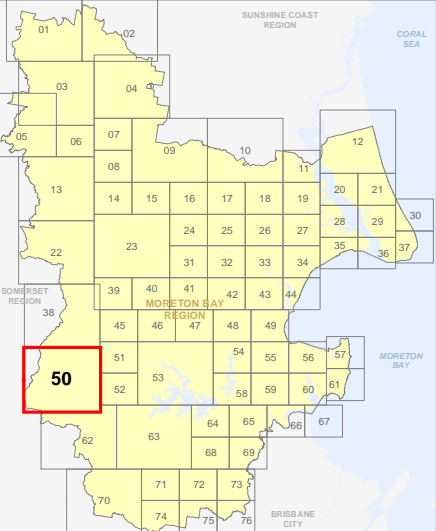


- Property boundaries
- Active Transport Network Upgrade

**Infrastructure Charges Resolution
Version 23 October 2015**



© Copyright Moreton Bay Regional Council 2015
DISCLAIMER: Moreton Bay Regional Council supplies this map under the following conditions:- Mapping details are supplied from information contained in the Council's records which may have been furnished to the Council by other persons. Moreton Bay Regional Council gives no warranty or guarantee of any kind, expressed, implied, or statutory, to the correctness or accuracy of the map details or the degree of compliance with any Council standards in this matter. Persons making decisions with financial or legal implications must not rely upon the map details shown on this plan for the purpose of determining whether any particular facts or circumstances exist and the Moreton Bay Regional Council (and its officers and agents) expressly disclaims responsibility for any loss or damage suffered as a result of placing reliance upon this information.
DCDB is reproduced with the permission of the State of Queensland

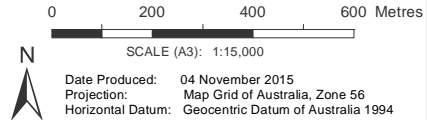




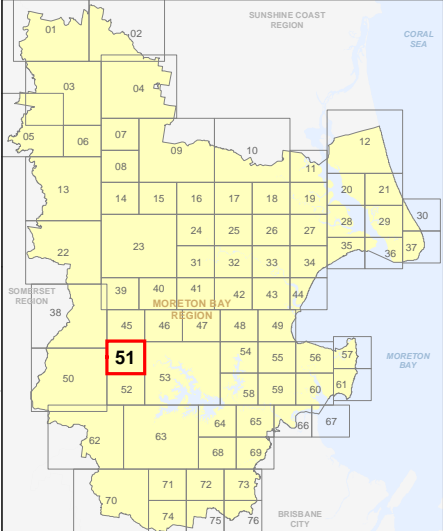
INFRASTRUCTURE CHARGES RESOLUTION
ACTIVE TRANSPORT NETWORK

- Property boundaries
- Active Transport Network Upgrade

Infrastructure Charges Resolution
Version 23 October 2015



© Copyright Moreton Bay Regional Council 2015
DISCLAIMER: Moreton Bay Regional Council supplies this map under the following conditions:- Mapping details are supplied from information contained in the Council's records which may have been furnished to the Council by other persons. Moreton Bay Regional Council gives no warranty or guarantee of any kind, expressed, implied, or statutory, to the correctness or accuracy of the map details or the degree of compliance with any Council standards in this matter. Persons making decisions with financial or legal implications must not rely upon the map details shown on this plan for the purpose of determining whether any particular facts or circumstances exist and the Moreton Bay Regional Council (and its officers and agents) expressly disclaims responsibility for any loss or damage suffered as a result of placing reliance upon this information.
DCDB is reproduced with the permission of the State of Queensland



ICR-51 AT
ICR Map

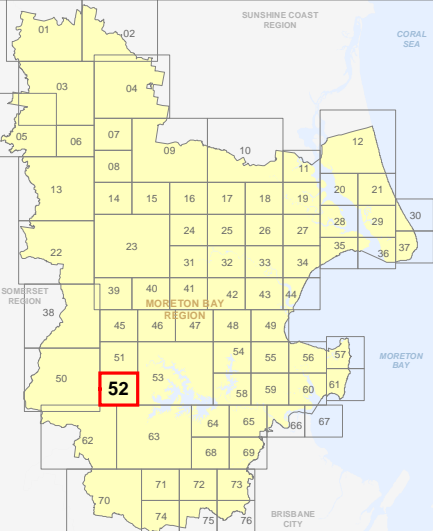


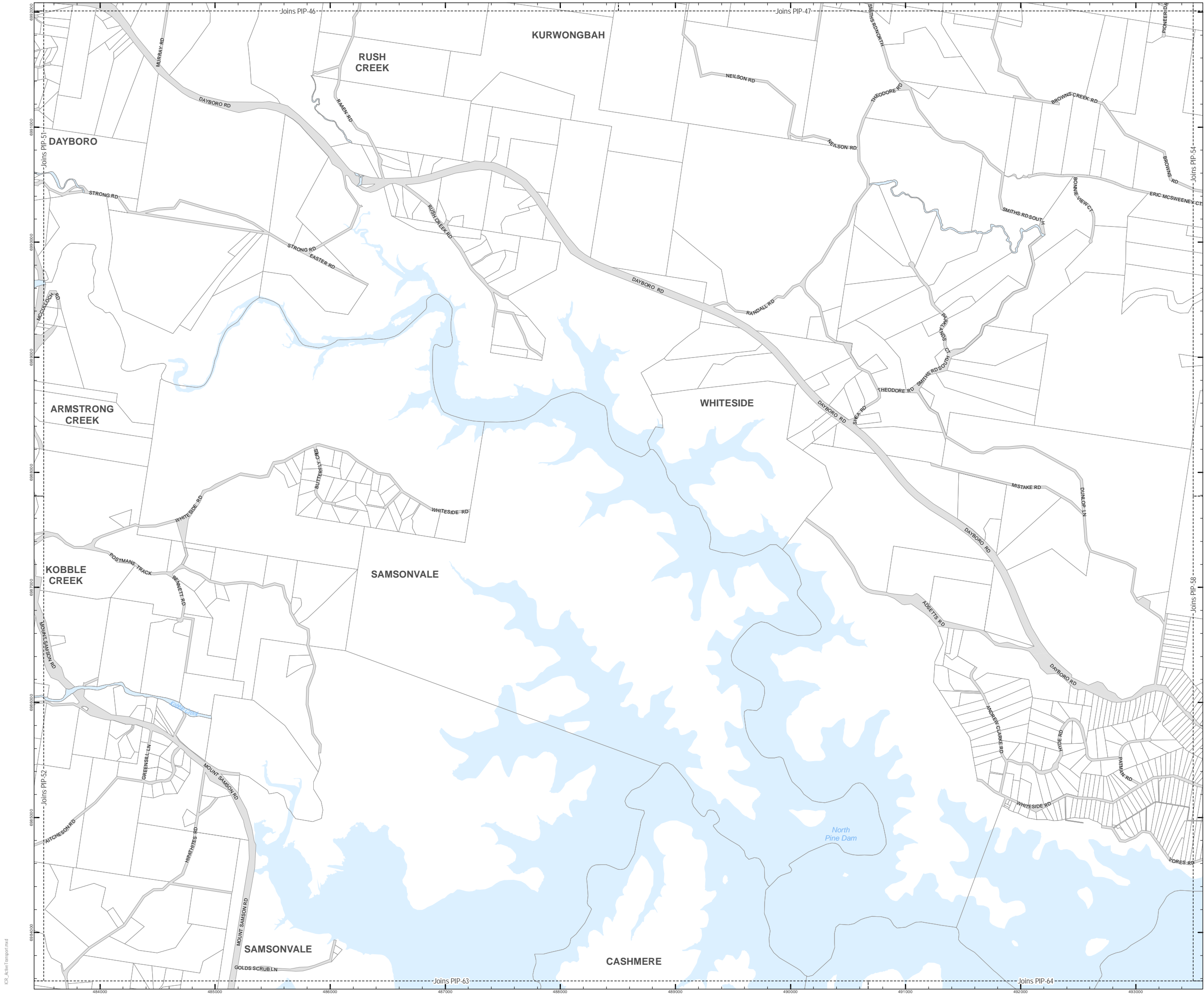
- Property boundaries
- Active Transport Network Upgrade

Infrastructure Charges Resolution
Version 23 October 2015

0 200 400 600 Metres
SCALE (A3): 1:15,000
N
Date Produced: 04 November 2015
Projection: Map Grid of Australia, Zone 56
Horizontal Datum: Geocentric Datum of Australia 1994

© Copyright Moreton Bay Regional Council 2015
DISCLAIMER: Moreton Bay Regional Council supplies this map under the following conditions:- Mapping details are supplied from information contained in the Council's records which may have been furnished to the Council by other persons. Moreton Bay Regional Council gives no warranty or guarantee of any kind, expressed, implied, or statutory, to the correctness or accuracy of the map details or the degree of compliance with any Council standards in this matter. Persons making decisions with financial or legal implications must not rely upon the map details shown on this plan for the purpose of determining whether any particular facts or circumstances exist and the Moreton Bay Regional Council (and its officers and agents) expressly disclaims responsibility for any loss or damage suffered as a result of placing reliance upon this information.
DCDB is reproduced with the permission of the State of Queensland





INFRASTRUCTURE CHARGES RESOLUTION
ACTIVE TRANSPORT NETWORK

- Property boundaries
- Active Transport Network Upgrade

Infrastructure Charges Resolution
Version 23 October 2015

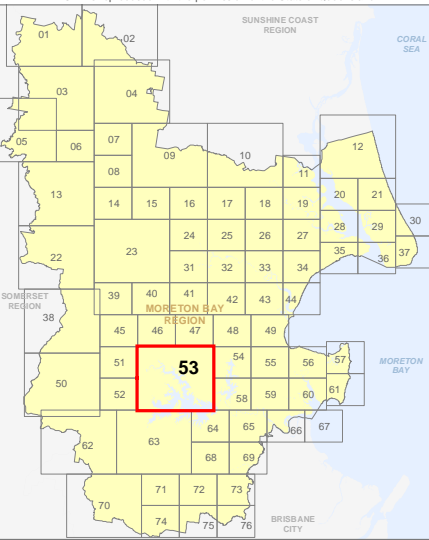
0 400 800 1,200 Metres

SCALE (A3): 1:30,000

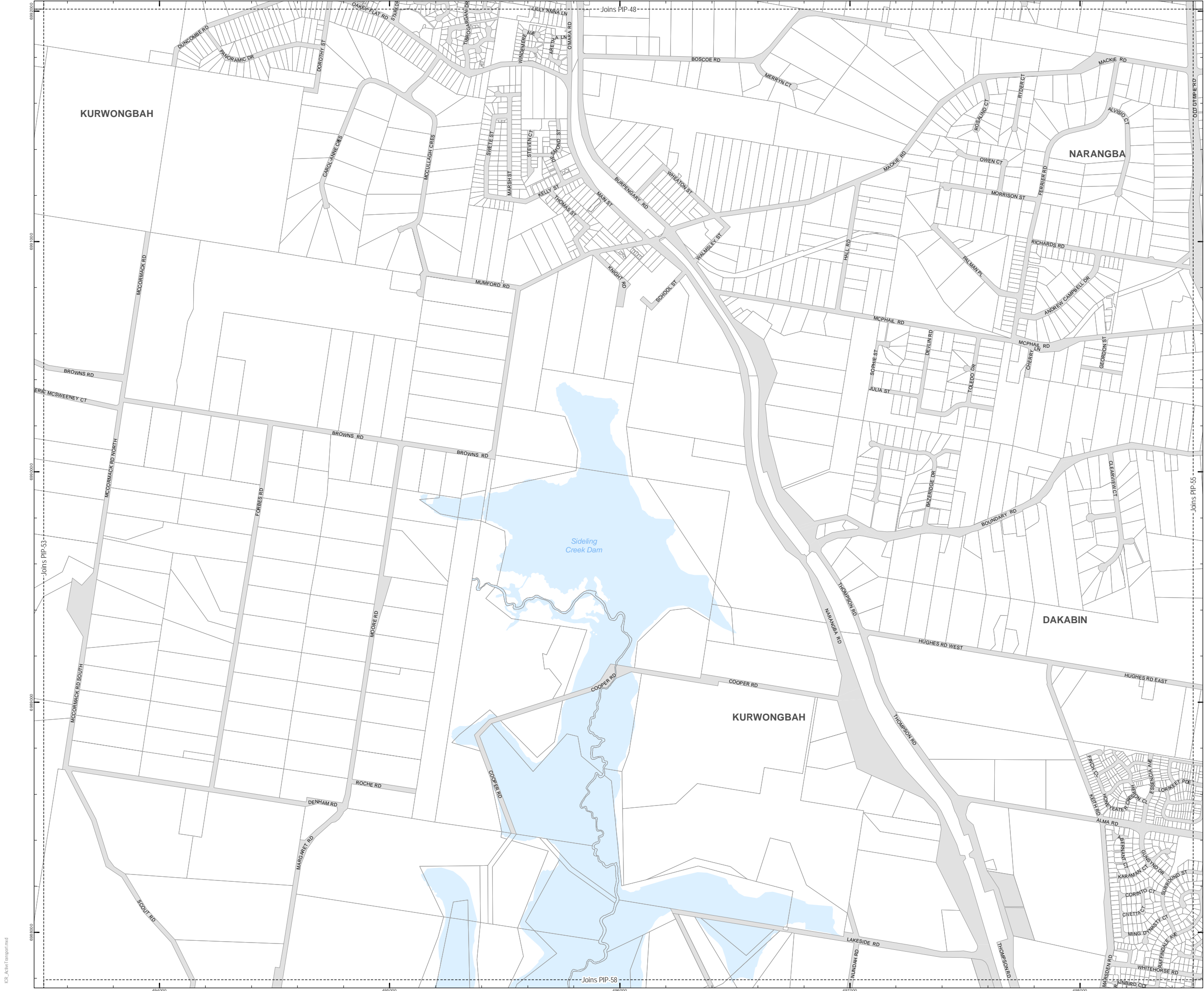
N

Date Produced: 04 November 2015
Projection: Map Grid of Australia, Zone 56
Horizontal Datum: Geocentric Datum of Australia 1994

© Copyright Moreton Bay Regional Council 2015
DISCLAIMER: Moreton Bay Regional Council supplies this map under the following conditions:- Mapping details are supplied from information contained in the Council's records which may have been furnished to the Council by other persons. Moreton Bay Regional Council gives no warranty or guarantee of any kind, expressed, implied, or statutory, to the correctness or accuracy of the map details or the degree of compliance with any Council standards in this matter. Persons making decisions with financial or legal implications must not rely upon the map details shown on this plan for the purpose of determining whether any particular facts or circumstances exist and the Moreton Bay Regional Council (and its officers and agents) expressly disclaims responsibility for any loss or damage suffered as a result of placing reliance upon this information.
DCDB is reproduced with the permission of the State of Queensland

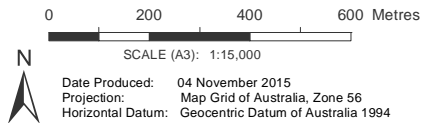


ICR-53 AT
ICR Map

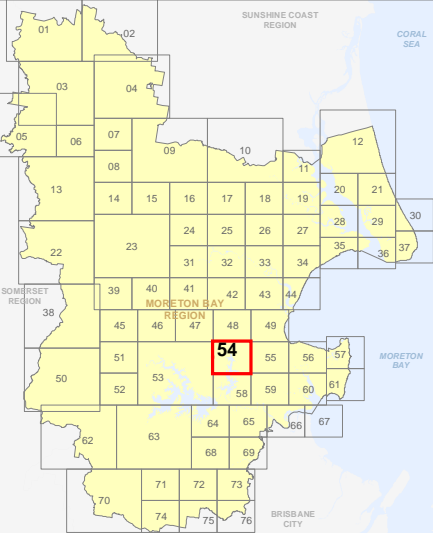


- Property boundaries
- Active Transport Network Upgrade

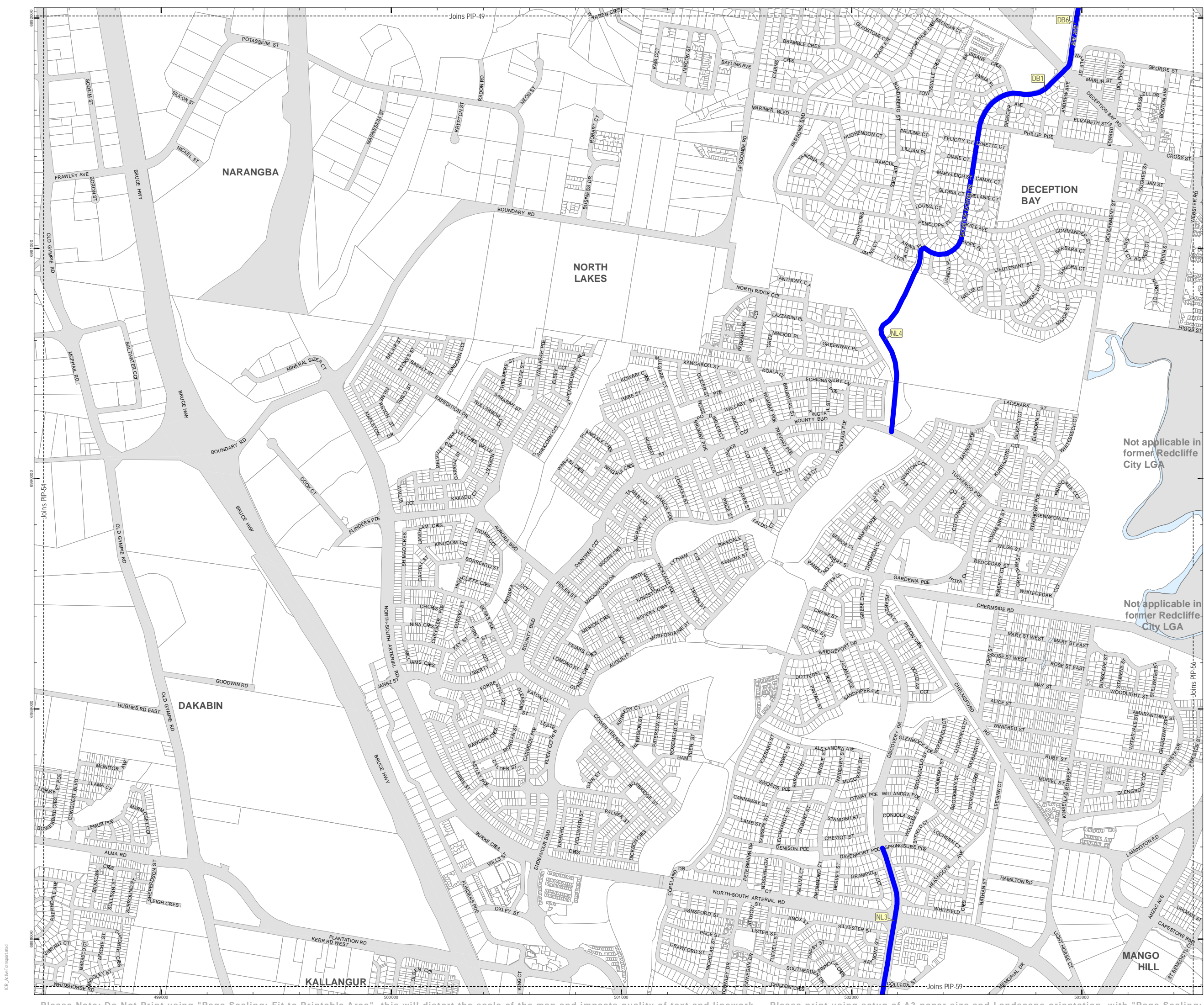
Infrastructure Charges Resolution
Version 23 October 2015




© Copyright Moreton Bay Regional Council 2015
DISCLAIMER: Moreton Bay Regional Council supplies this map under the following conditions:- Mapping details are supplied from information contained in the Council's records which may have been furnished to the Council by other persons. Moreton Bay Regional Council gives no warranty or guarantee of any kind, expressed, implied, or statutory, to the correctness or accuracy of the map details or the degree of compliance with any Council standards in this matter. Persons making decisions with financial or legal implications must not rely upon the map details shown on this plan for the purpose of determining whether any particular facts or circumstances exist and the Moreton Bay Regional Council (and its officers and agents) expressly disclaims responsibility for any loss or damage suffered as a result of placing reliance upon this information.
DCDB is reproduced with the permission of the State of Queensland



ICR-54 AT
ICR Map





INFRASTRUCTURE CHARGES RESOLUTION ACTIVE TRANSPORT NETWORK

Former Redcliffe LGA

Property boundaries

Active Transport Network Upgrade

Infrastructure Charges Resolution Version 23 October 2015

0200400600

Metres

N

SCALE (A3): 1:15,000

Date Produced: 04 November 2015

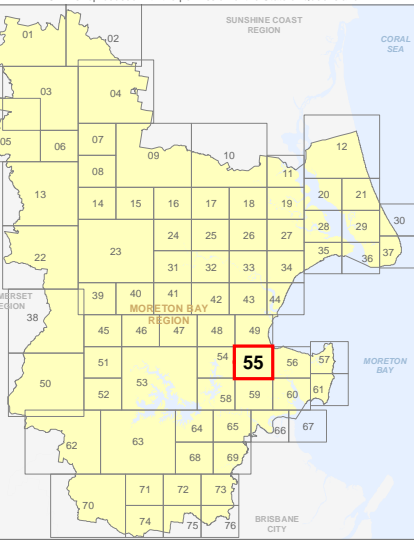
Projection: Map Grid of Australia, Zone 56

Horizontal Datum: Geocentric Datum of Australia 1994

© Copyright Moreton Bay Regional Council 2015

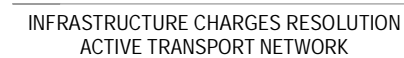
DISCLAIMER: Moreton Bay Regional Council supplies this map under the following conditions:- Mapping details are supplied from information contained in the Council's records which may have been furnished to the Council by other persons. Moreton Bay Regional Council gives no warranty or guarantee of any kind, expressed, implied, or statutory, to the correctness or accuracy of the map details or the degree of compliance with any Council standards in this matter. Persons making decisions with financial or legal implications must not rely upon the map details shown on this plan for the purpose of determining whether any particular facts or circumstances exist and the Moreton Bay Regional Council (and its officers and agents) expressly disclaims responsibility for any loss or damage suffered as a result of placing reliance upon this information.

DCDB is reproduced with the permission of the State of Queensland

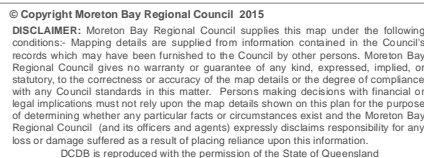


**ICR-55 AT
ICR Map**

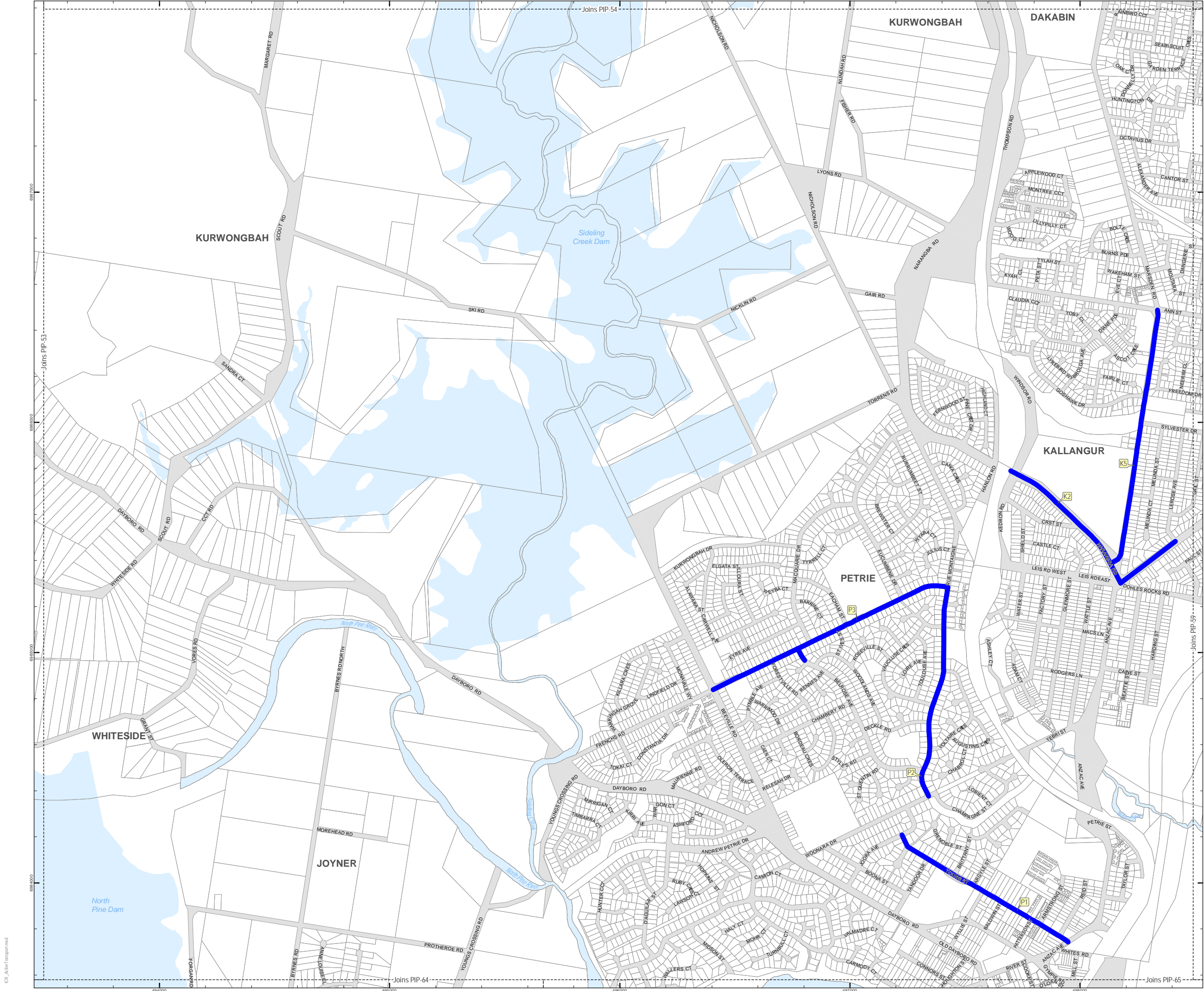
Published 11:45 PM, Wednesday, 4 November 2015



- Infrastructure Charges Resolution
Version 23 October 2015**



Please Note: Do Not Print using "Page Scaling: Fit to Printable Area", this will distort the scale of the map and impacts quality of text and linework. Please print using setup of A3 paper size and Landscape orientation, with "Page Scaling: None", and you will not see this message.



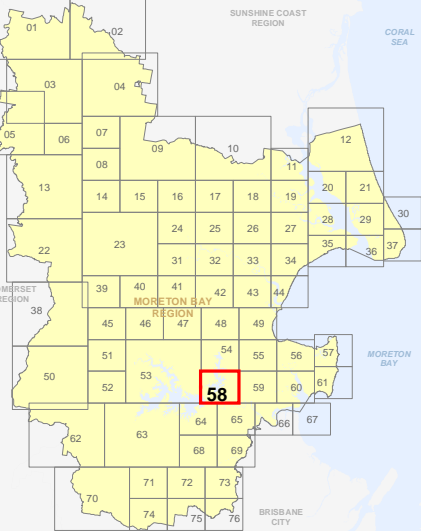
- Property boundaries
- Active Transport Network Upgrade

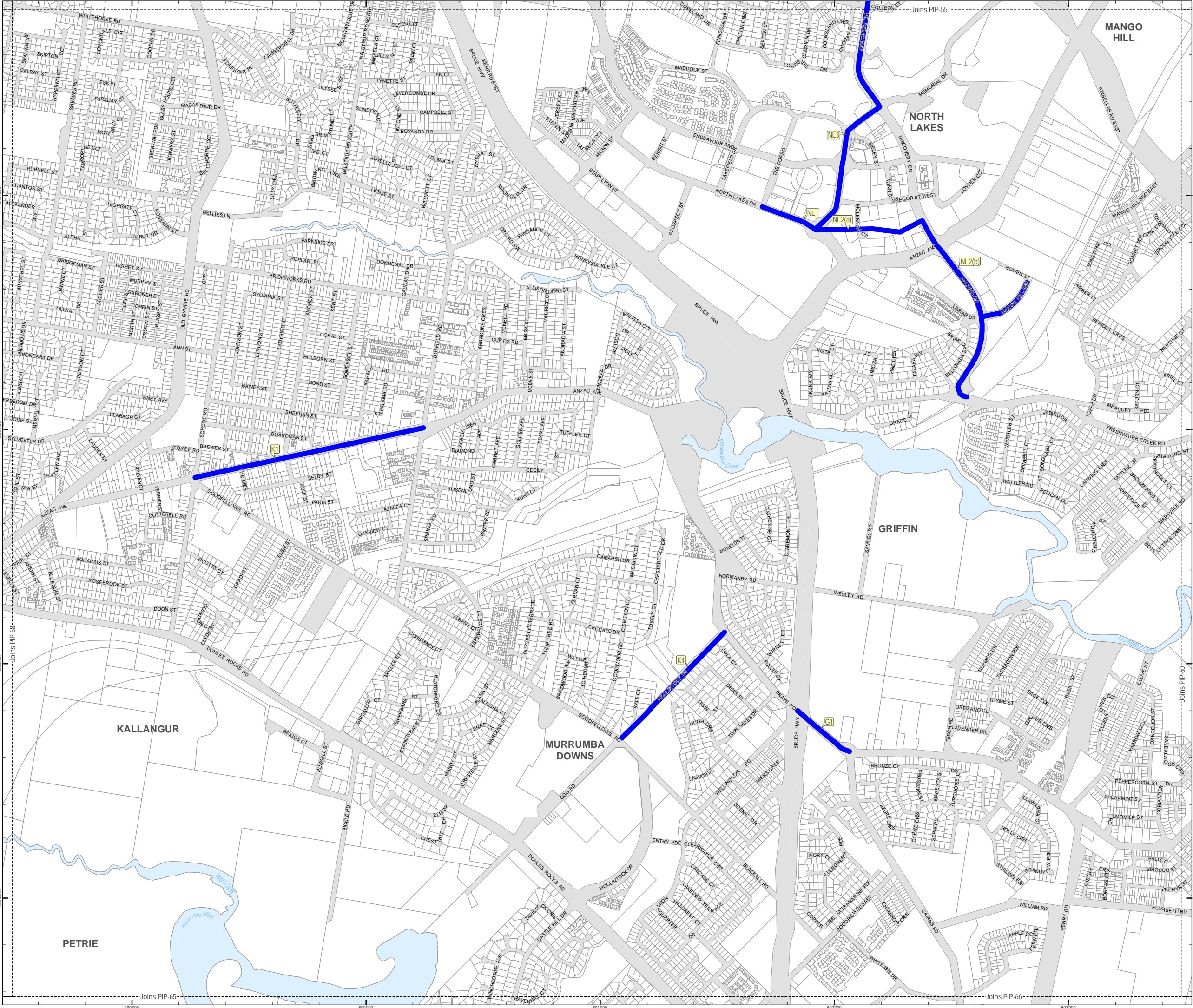
Infrastructure Charges Resolution
Version 23 October 2015

0 200 400 600 Metres

SCALE (A3): 1:15,000
Date Produced: 04 November 2015
Projection: Map Grid of Australia, Zone 56
Horizontal Datum: Geocentric Datum of Australia 1994

© Copyright Moreton Bay Regional Council 2015
DISCLAIMER: Moreton Bay Regional Council supplies this map under the following conditions:- Mapping details are supplied from information contained in the Council's records which may have been furnished to the Council by other persons. Moreton Bay Regional Council gives no warranty or guarantee of any kind, expressed, implied, or statutory, to the correctness or accuracy of the map details or the degree of compliance with any Council standards in this matter. Persons making decisions with financial or legal implications must not rely upon the map details shown on this plan for the purpose of determining whether any particular facts or circumstances exist and the Moreton Bay Regional Council (and its officers and agents) expressly disclaims responsibility for any loss or damage suffered as a result of placing reliance upon this information.
DCDB is reproduced with the permission of the State of Queensland





- Property boundaries
- Active Transport Network Upgrade

**Infrastructure Charges Resolution
Version 23 October 2015**

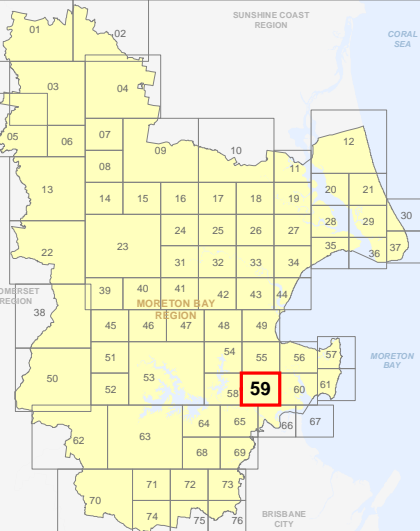
0 200 400 600 Metres



SCALE (A3): 1:15,000

Date Produced: 04 November 2015
Projection: Map Grid of Australia, Zone 56
Horizontal Datum: Geocentric Datum of Australia 1994

© Copyright Moreton Bay Regional Council 2015
DISCLAIMER: Moreton Bay Regional Council supplies this map under the following conditions:- Mapping details are supplied from information contained in the Council's records which may have been furnished to the Council by other persons. Moreton Bay Regional Council gives no warranty or guarantee of any kind, expressed, implied, or statutory, to the correctness or accuracy of the map details or the degree of compliance with any Council standards in this matter. Persons making decisions with financial or legal implications must not rely upon the map details shown on this plan for the purpose of determining whether any particular facts or circumstances exist and the Moreton Bay Regional Council (and its officers and agents) expressly disclaims responsibility for any loss or damage suffered as a result of placing reliance upon this information.
DCDB is reproduced with the permission of the State of Queensland



**ICR-59 AT
ICR Map**

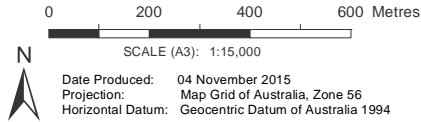


INFRASTRUCTURE CHARGES RESOLUTION
ACTIVE TRANSPORT NETWORK

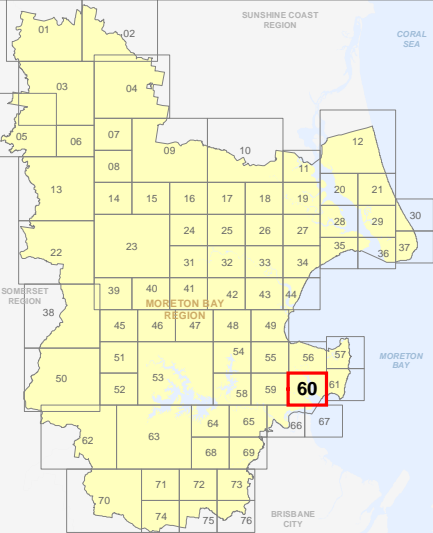
- Former Redcliffe LGA
- Property boundaries
- Active Transport Network Upgrade

Not applicable in
former Redcliffe
City LGA

Infrastructure Charges Resolution
Version 23 October 2015



© Copyright Moreton Bay Regional Council 2015
DISCLAIMER: Moreton Bay Regional Council supplies this map under the following conditions:- Mapping details are supplied from information contained in the Council's records which may have been furnished to the Council by other persons. Moreton Bay Regional Council gives no warranty or guarantee of any kind, expressed, implied, or statutory, to the correctness or accuracy of the map details or the degree of compliance with any Council standards in this matter. Persons making decisions with financial or legal implications must not rely upon the map details shown on this plan for the purpose of determining whether any particular facts or circumstances exist and the Moreton Bay Regional Council (and its officers and agents) expressly disclaims responsibility for any loss or damage suffered as a result of placing reliance upon this information.
DCDB is reproduced with the permission of the State of Queensland



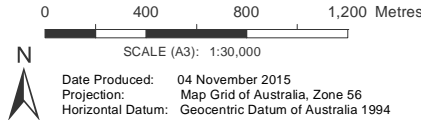
ICR-60 AT
ICR Map

ICR_ActiveTransport.mxd

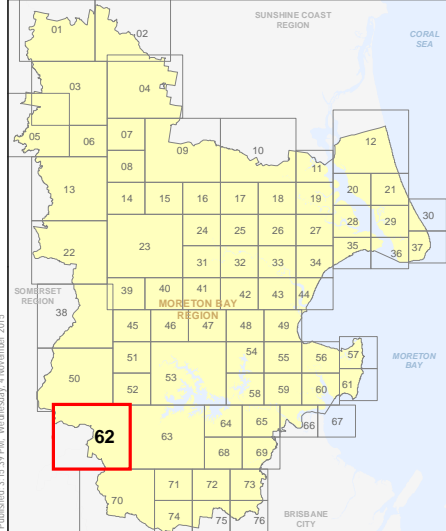


- Property boundaries
- Active Transport Network Upgrade

**Infrastructure Charges Resolution
Version 23 October 2015**



© Copyright Moreton Bay Regional Council 2015
DISCLAIMER: Moreton Bay Regional Council supplies this map under the following conditions:- Mapping details are supplied from information contained in the Council's records which may have been furnished to the Council by other persons. Moreton Bay Regional Council gives no warranty or guarantee of any kind, expressed, implied, or statutory, to the correctness or accuracy of the map details or the degree of compliance with any Council standards in this matter. Persons making decisions with financial or legal implications must not rely upon the map details shown on this plan for the purpose of determining whether any particular facts or circumstances exist and the Moreton Bay Regional Council (and its officers and agents) expressly disclaims responsibility for any loss or damage suffered as a result of placing reliance upon this information.
DCDB is reproduced with the permission of the State of Queensland





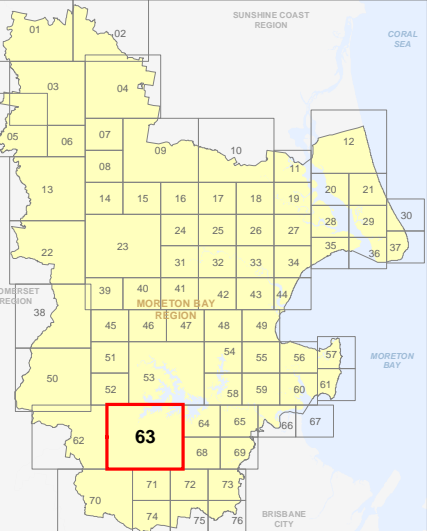
INFRASTRUCTURE CHARGES RESOLUTION
ACTIVE TRANSPORT NETWORK

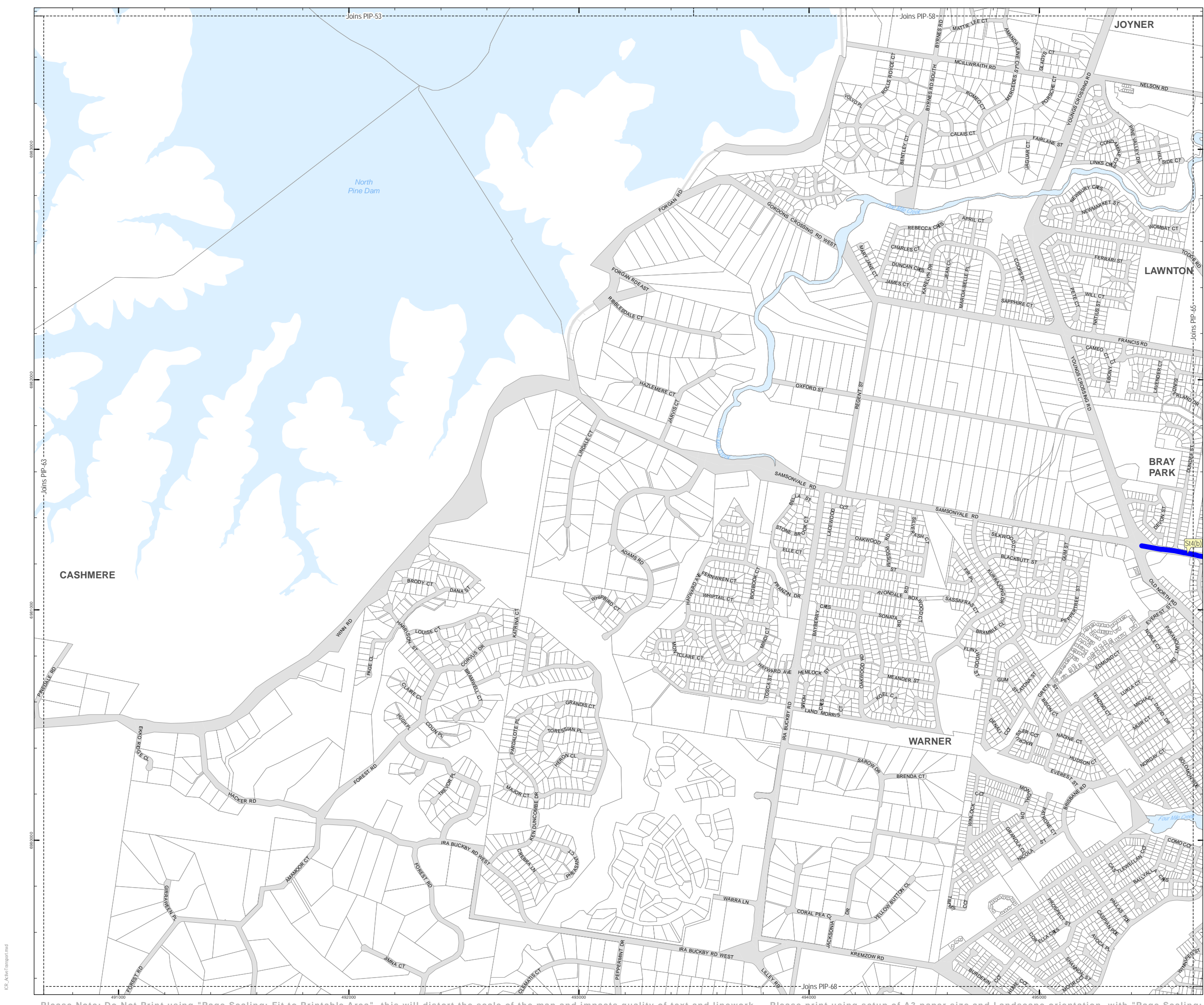
- Property boundaries
- Active Transport Network Upgrade

Infrastructure Charges Resolution
Version 23 October 2015

0 400 800 1,200 Metres
SCALE (A3): 1:30,000
Date Produced: 04 November 2015
Projection: Map Grid of Australia, Zone 56
Horizontal Datum: Geocentric Datum of Australia 1994

© Copyright Moreton Bay Regional Council 2015
DISCLAIMER: Moreton Bay Regional Council supplies this map under the following conditions:- Mapping details are supplied from information contained in the Council's records which may have been furnished to the Council by other persons. Moreton Bay Regional Council gives no warranty or guarantee of any kind, expressed, implied, or statutory, to the correctness or accuracy of the map details or the degree of compliance with any Council standards in this matter. Persons making decisions with financial or legal implications must not rely upon the map details shown on this plan for the purpose of determining whether any particular facts or circumstances exist and the Moreton Bay Regional Council (and its officers and agents) expressly disclaims responsibility for any loss or damage suffered as a result of placing reliance upon this information.
DCDB is reproduced with the permission of the State of Queensland





- Property boundaries
- Active Transport Network Upgrade

Infrastructure Charges Resolution
Version 23 October 2015

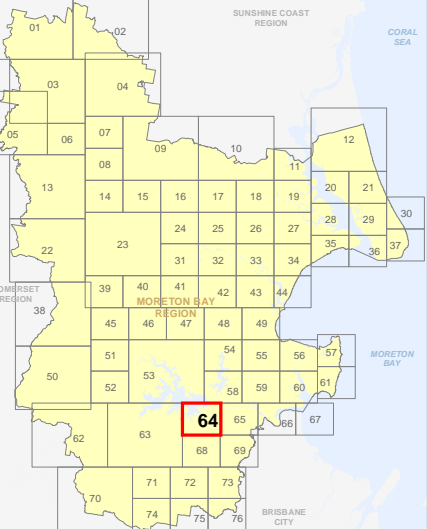
0 200 400 600 Metres

SCALE (A3): 1:15,000

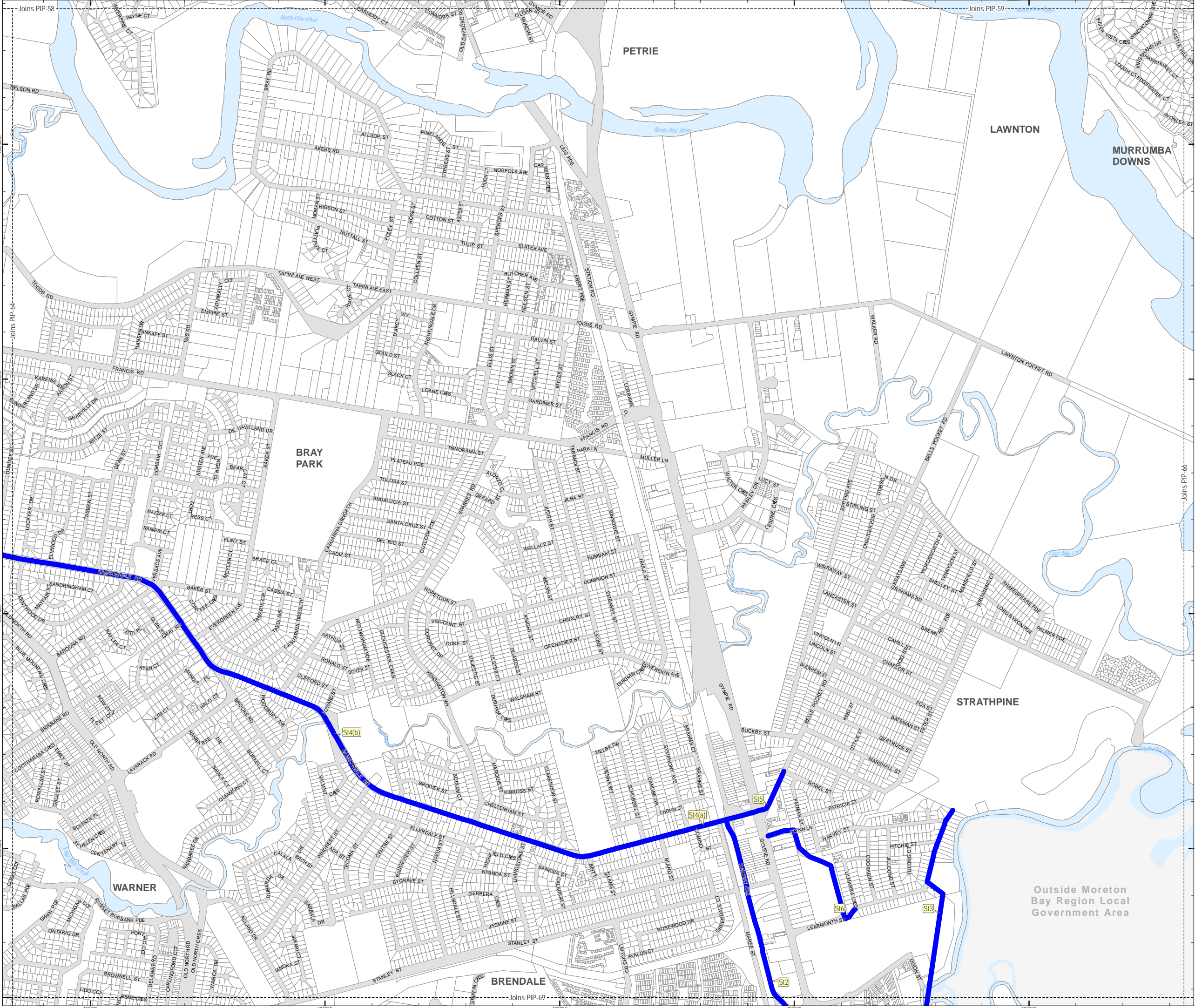
N

Date Produced: 04 November 2015
Projection: Map Grid of Australia, Zone 56
Horizontal Datum: Geocentric Datum of Australia 1994

© Copyright Moreton Bay Regional Council 2015
DISCLAIMER: Moreton Bay Regional Council supplies this map under the following conditions:- Mapping details are supplied from information contained in the Council's records which may have been furnished to the Council by other persons. Moreton Bay Regional Council gives no warranty or guarantee of any kind, expressed, implied, or statutory, to the correctness or accuracy of the map details or the degree of compliance with any Council standards in this matter. Persons making decisions with financial or legal implications must not rely upon the map details shown on this plan for the purpose of determining whether any particular facts or circumstances exist and the Moreton Bay Regional Council (and its officers and agents) expressly disclaims responsibility for any loss or damage suffered as a result of placing reliance upon this information.
DCDB is reproduced with the permission of the State of Queensland

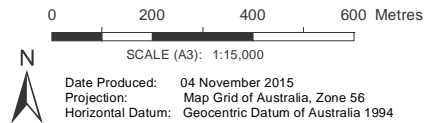


ICR-64 AT
ICR Map

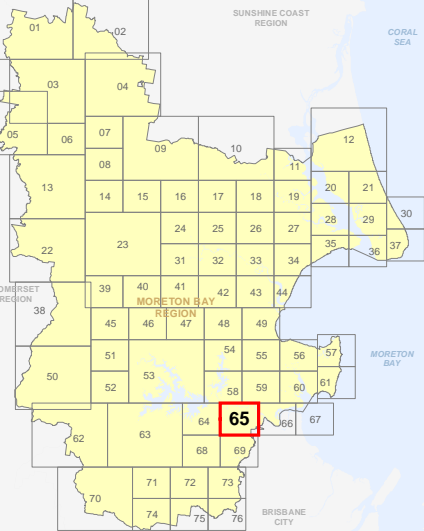


- Property boundaries
- Active Transport Network Upgrade

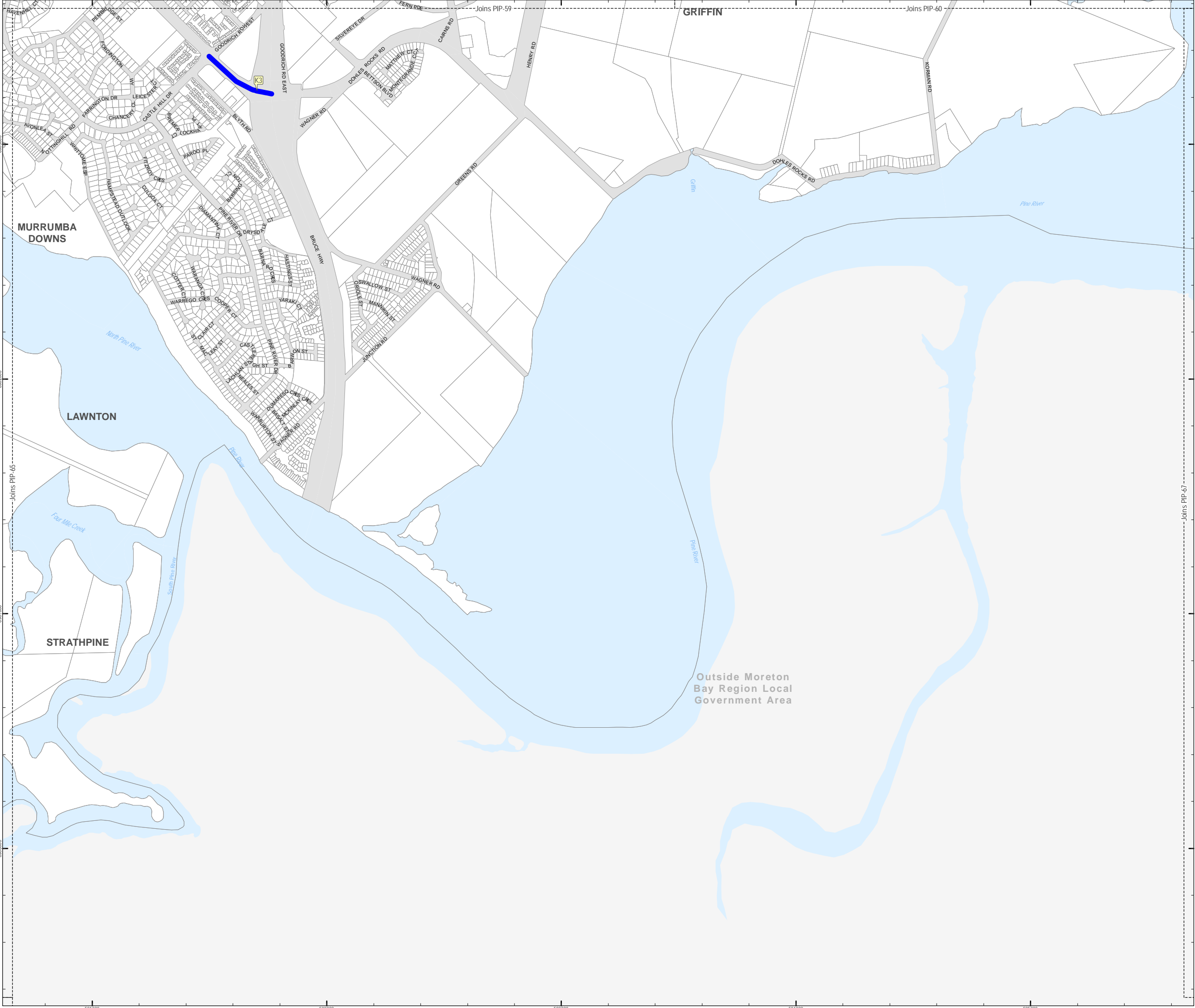
**Infrastructure Charges Resolution
Version 23 October 2015**



© Copyright Moreton Bay Regional Council 2015
DISCLAIMER: Moreton Bay Regional Council supplies this map under the following conditions:- Mapping details are supplied from information contained in the Council's records which may have been furnished to the Council by other persons. Moreton Bay Regional Council gives no warranty or guarantee of any kind, expressed, implied, or statutory, to the correctness or accuracy of the map details or the degree of compliance with any Council standards in this matter. Persons making decisions with financial or legal implications must not rely upon the map details shown on this plan for the purpose of determining whether any particular facts or circumstances exist and the Moreton Bay Regional Council (and its officers and agents) expressly disclaims responsibility for any loss or damage suffered as a result of placing reliance upon this information.
DCDB is reproduced with the permission of the State of Queensland



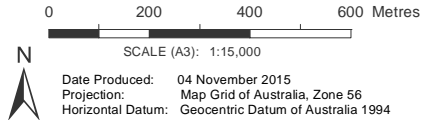
ICR_ActiveTransport.mxd



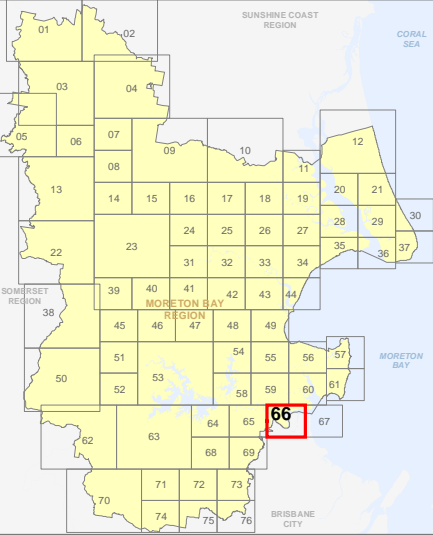
INFRASTRUCTURE CHARGES RESOLUTION
ACTIVE TRANSPORT NETWORK

- Property boundaries
- Active Transport Network Upgrade

Infrastructure Charges Resolution
Version 23 October 2015



© Copyright Moreton Bay Regional Council 2015
DISCLAIMER: Moreton Bay Regional Council supplies this map under the following conditions:- Mapping details are supplied from information contained in the Council's records which may have been furnished to the Council by other persons. Moreton Bay Regional Council gives no warranty or guarantee of any kind, expressed, implied, or statutory, to the correctness or accuracy of the map details or the degree of compliance with any Council standards in this matter. Persons making decisions with financial or legal implications must not rely upon the map details shown on this plan for the purpose of determining whether any particular facts or circumstances exist and the Moreton Bay Regional Council (and its officers and agents) expressly disclaims responsibility for any loss or damage suffered as a result of placing reliance upon this information. DCDB is reproduced with the permission of the State of Queensland



ICR-66 AT
ICR Map

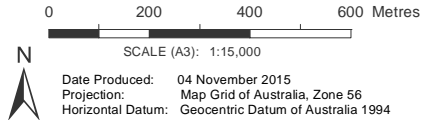
ICR_ActiveTransport.mxd



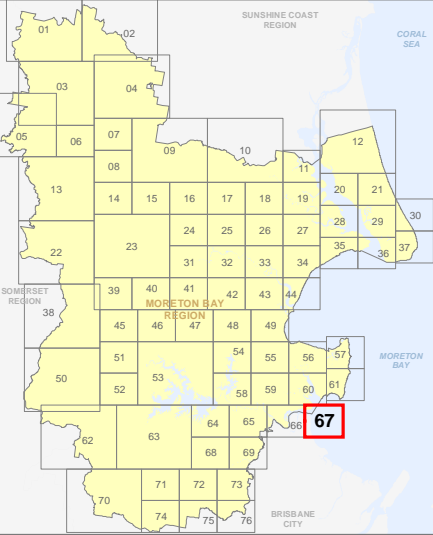
INFRASTRUCTURE CHARGES RESOLUTION
ACTIVE TRANSPORT NETWORK

- Property boundaries
- Active Transport Network Upgrade

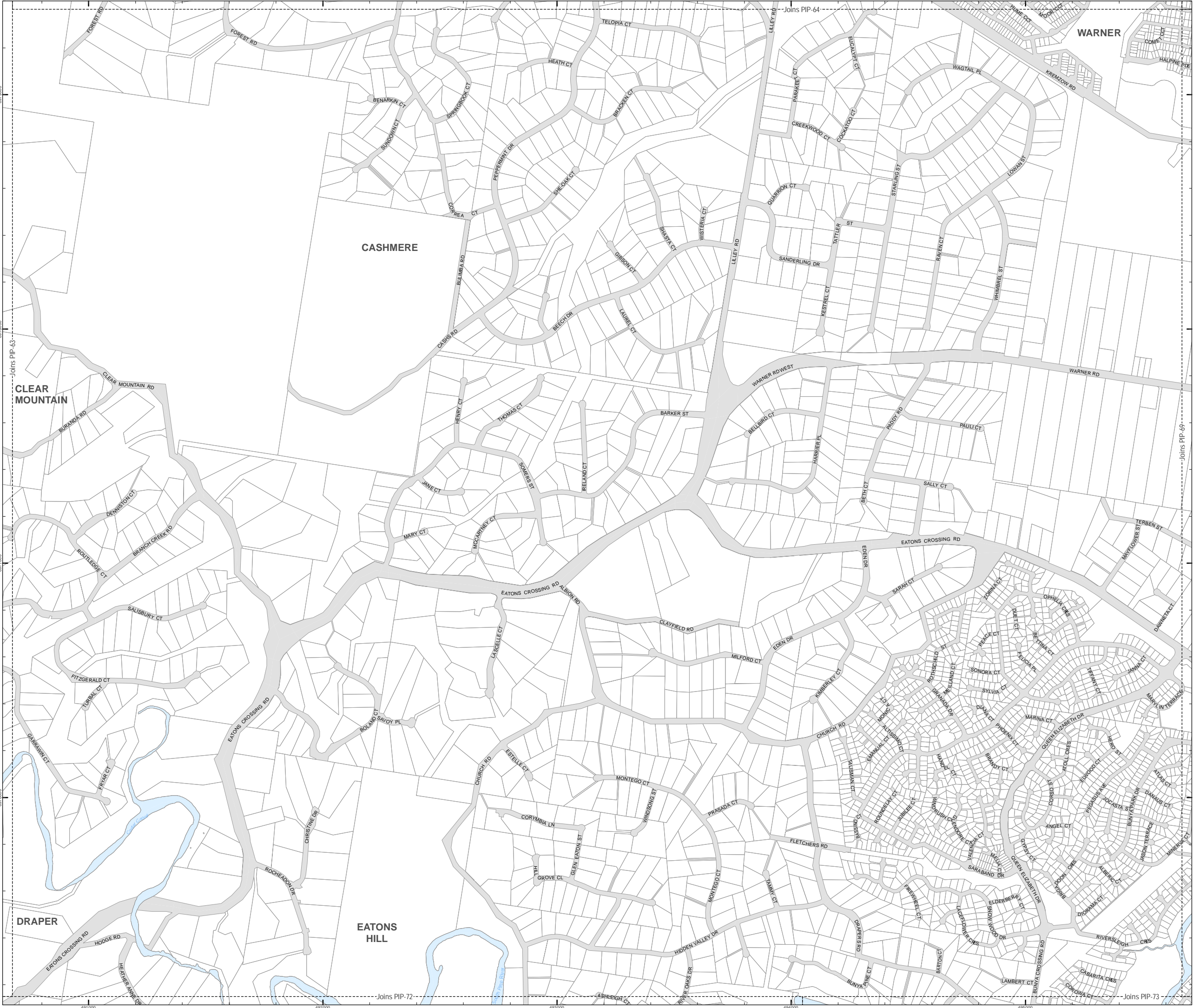
Infrastructure Charges Resolution
Version 23 October 2015



© Copyright Moreton Bay Regional Council 2015
DISCLAIMER: Moreton Bay Regional Council supplies this map under the following conditions:- Mapping details are supplied from information contained in the Council's records which may have been furnished to the Council by other persons. Moreton Bay Regional Council gives no warranty or guarantee of any kind, expressed, implied, or statutory, to the correctness or accuracy of the map details or the degree of compliance with any Council standards in this matter. Persons making decisions with financial or legal implications must not rely upon the map details shown on this plan for the purpose of determining whether any particular facts or circumstances exist and the Moreton Bay Regional Council (and its officers and agents) expressly disclaims responsibility for any loss or damage suffered as a result of placing reliance upon this information.
DCDB is reproduced with the permission of the State of Queensland



ICR-67 AT
ICR Map



- Property boundaries
- Active Transport Network Upgrade

Infrastructure Charges Resolution
Version 23 October 2015

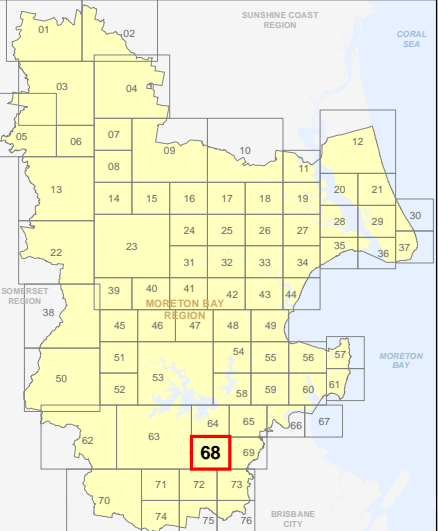
0 200 400 600 Metres



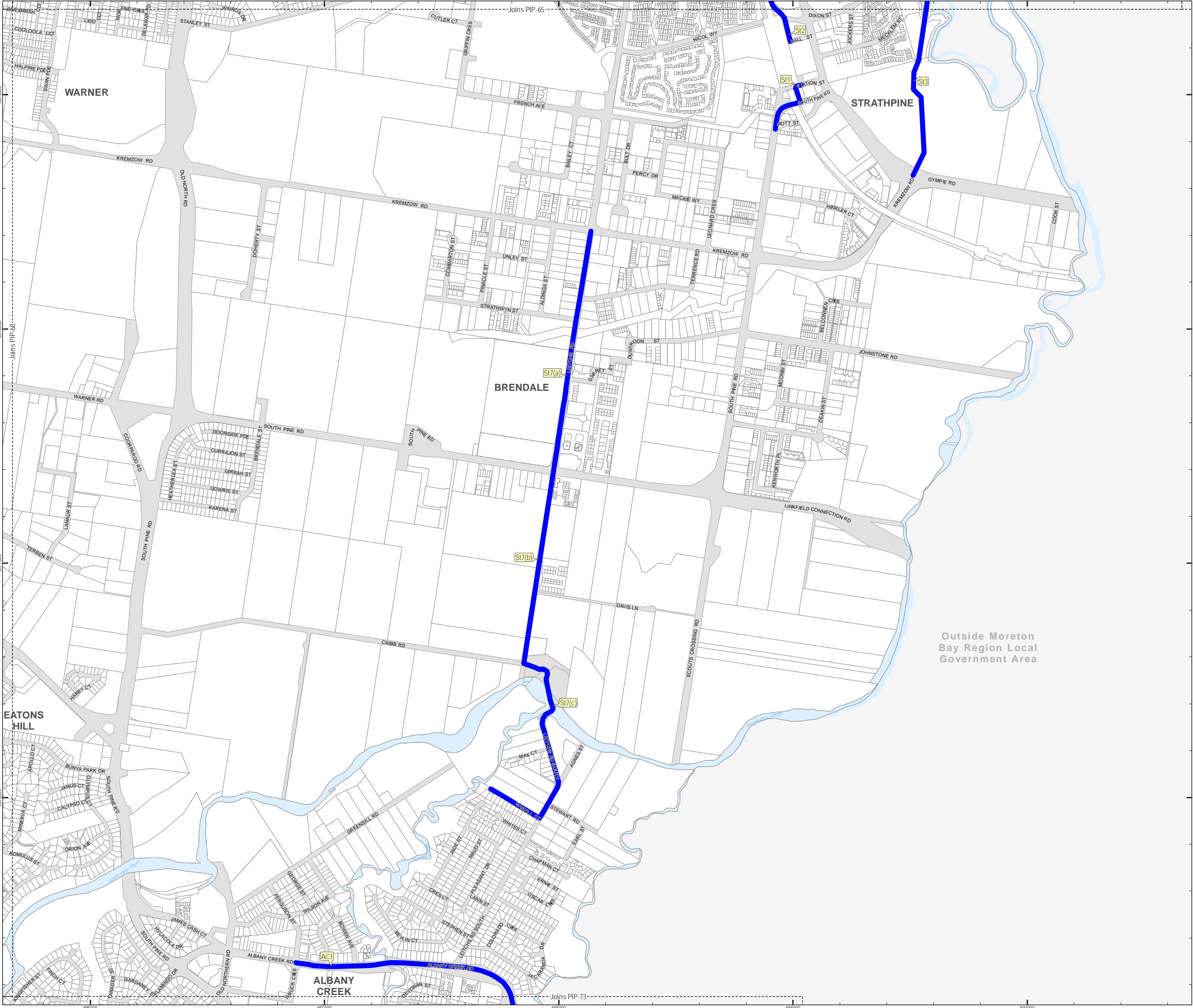
SCALE (A3): 1:15,000

Date Produced: 04 November 2015
Projection: Map Grid of Australia, Zone 56
Horizontal Datum: Geocentric Datum of Australia 1994

© Copyright Moreton Bay Regional Council 2015
DISCLAIMER: Moreton Bay Regional Council supplies this map under the following conditions:- Mapping details are supplied from information contained in the Council's records which may have been furnished to the Council by other persons. Moreton Bay Regional Council gives no warranty or guarantee of any kind, expressed, implied, or statutory, to the correctness or accuracy of the map details or the degree of compliance with any Council standards in this matter. Persons making decisions with financial or legal implications must not rely upon the map details shown on this plan for the purpose of determining whether any particular facts or circumstances exist and the Moreton Bay Regional Council (and its officers and agents) expressly disclaims responsibility for any loss or damage suffered as a result of placing reliance upon this information.
DCDB is reproduced with the permission of the State of Queensland



ICR-68 AT
ICR Map

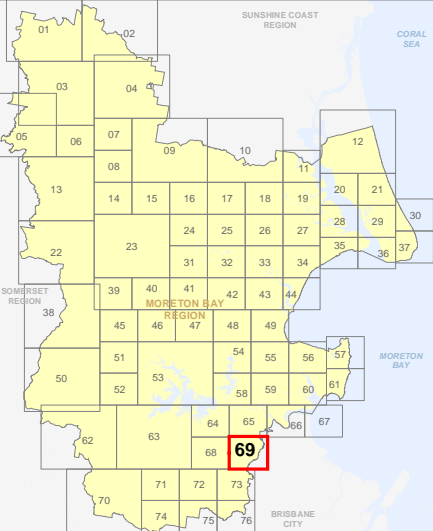


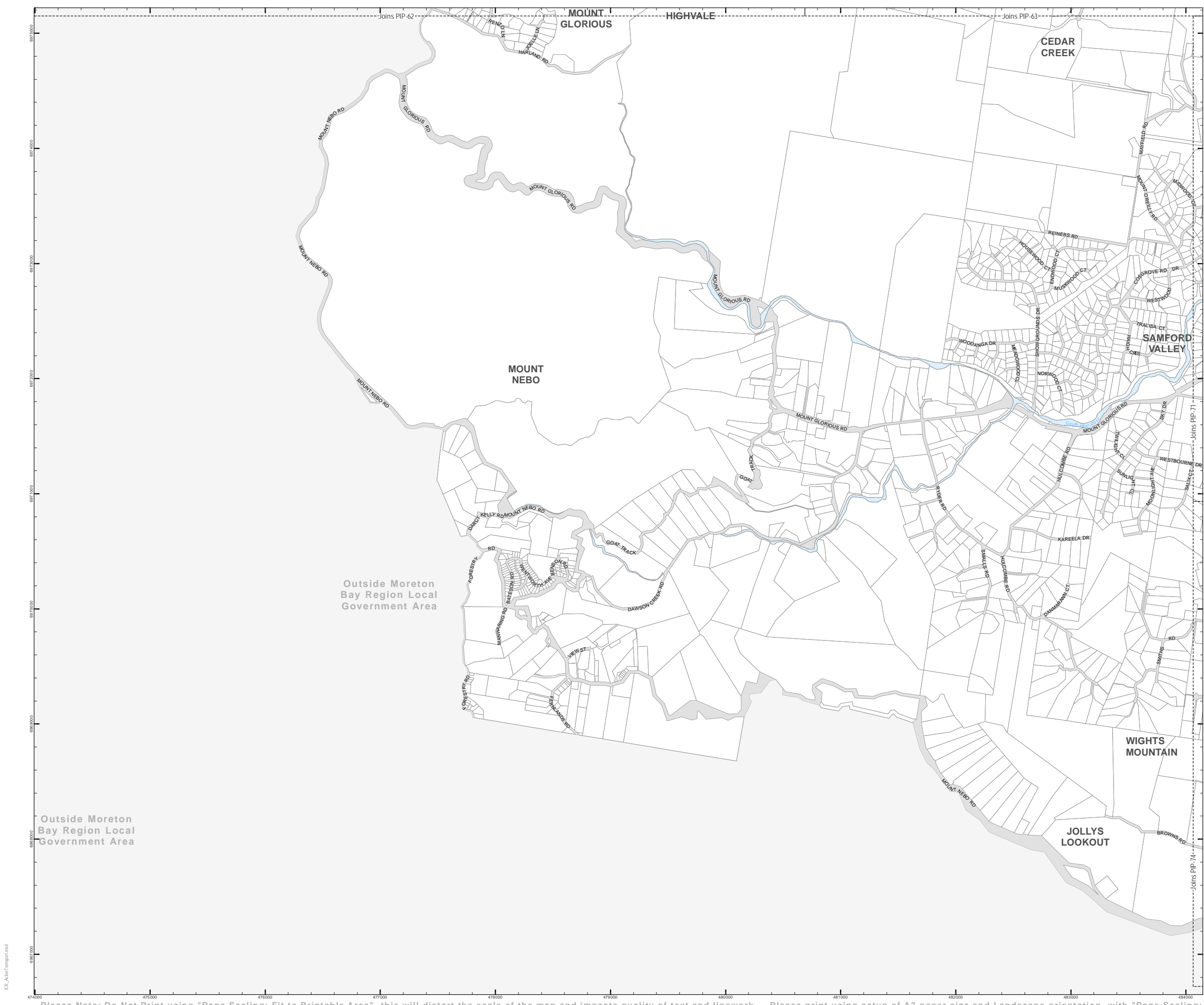
- Property boundaries
- Active Transport Network Upgrade

Infrastructure Charges Resolution
Version 23 October 2015

0 200 400 600 Metres
SCALE (A3): 1:15,000
N
Date Produced: 04 November 2015
Projection: Map Grid of Australia, Zone 56
Horizontal Datum: Geocentric Datum of Australia 1994

© Copyright Moreton Bay Regional Council 2015
DISCLAIMER: Moreton Bay Regional Council supplies this map under the following conditions:- Mapping details are supplied from information contained in the Council's records which may have been furnished to the Council by other persons. Moreton Bay Regional Council gives no warranty or guarantee of any kind, expressed, implied, or statutory, to the correctness or accuracy of the map details or the degree of compliance with any Council standards in this matter. Persons making decisions with financial or legal implications must not rely upon the map details shown on this plan for the purpose of determining whether any particular facts or circumstances exist and the Moreton Bay Regional Council (and its officers and agents) expressly disclaims responsibility for any loss or damage suffered as a result of placing reliance upon this information.
DCDB is reproduced with the permission of the State of Queensland





INFRASTRUCTURE CHARGES RESOLUTION
ACTIVE TRANSPORT NETWORK

- Property boundaries
- Active Transport Network Upgrade

Infrastructure Charges Resolution
Version 23 October 2015

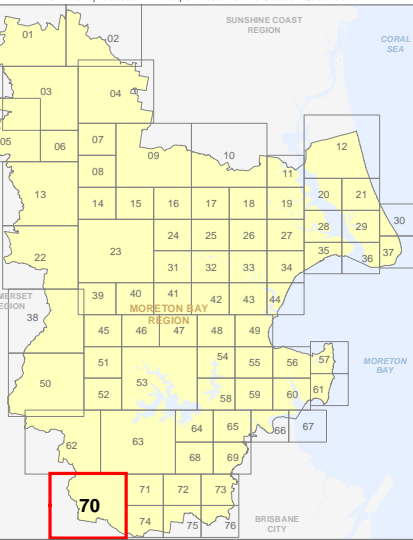
0 400 800 1,200 Metres

SCALE (A3): 1:30,000

N

Date Produced: 04 November 2015
Projection: Map Grid of Australia, Zone 56
Horizontal Datum: Geocentric Datum of Australia 1994

© Copyright Moreton Bay Regional Council 2015
DISCLAIMER: Moreton Bay Regional Council supplies this map under the following conditions:- Mapping details are supplied from information contained in the Council's records which may have been furnished to the Council by other persons. Moreton Bay Regional Council gives no warranty or guarantee of any kind, expressed, implied, or statutory, to the correctness or accuracy of the map details or the degree of compliance with any Council standards in this matter. Persons making decisions with financial or legal implications must not rely upon the map details shown on this plan for the purpose of determining whether any particular facts or circumstances exist and the Moreton Bay Regional Council (and its officers and agents) expressly disclaims responsibility for any loss or damage suffered as a result of placing reliance upon this information.
DCDB is reproduced with the permission of the State of Queensland



ICR-70 AT
ICR Map

ICR_ActiveTransport.mxd



- Property boundaries
- Active Transport Network Upgrade

Infrastructure Charges Resolution
Version 23 October 2015

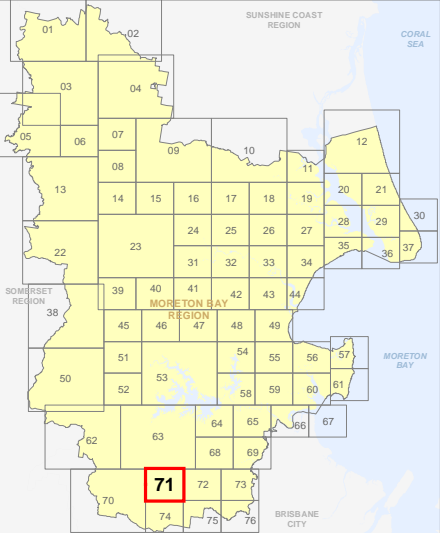
0 200 400 600 Metres



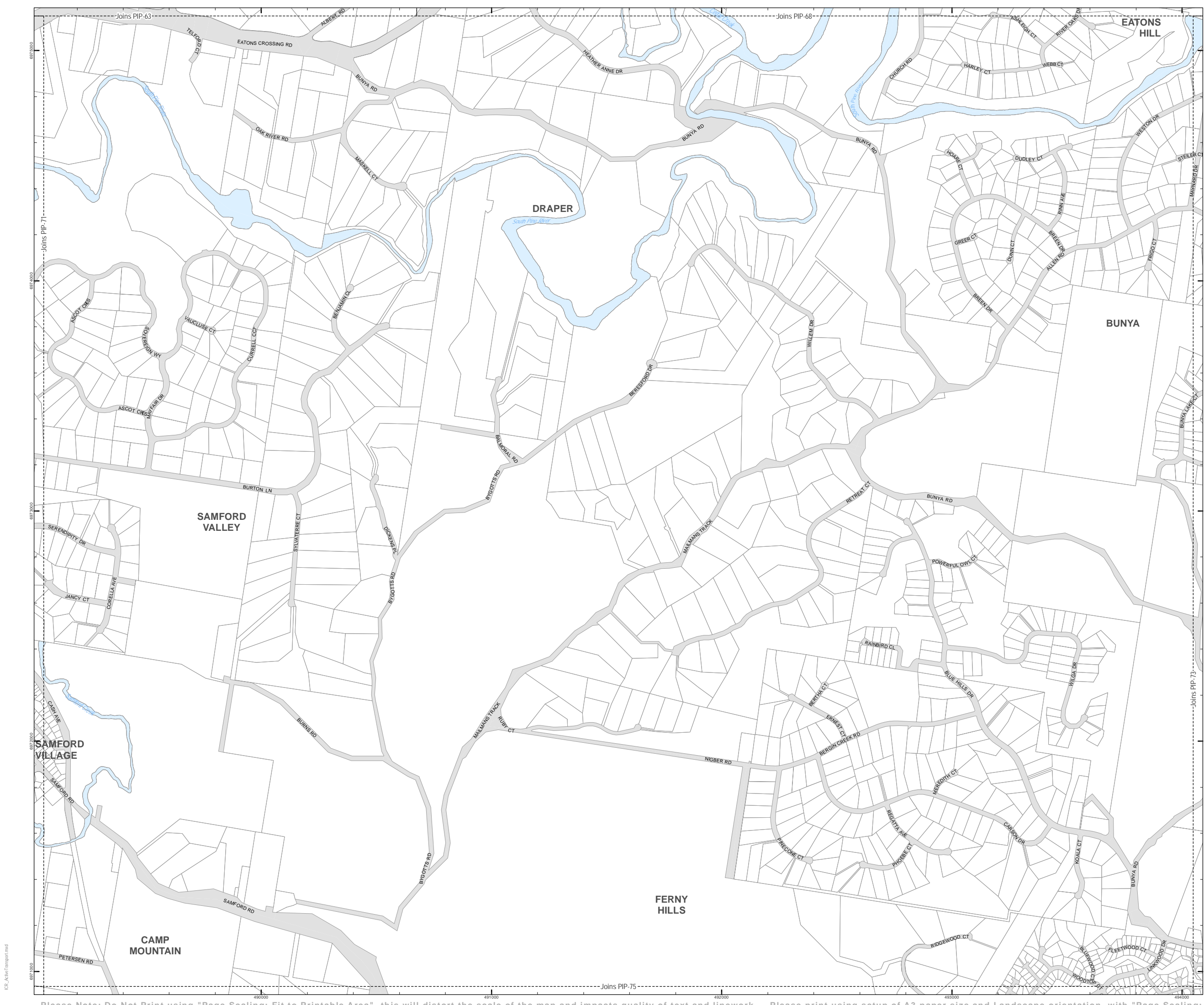
SCALE (A3): 1:15,000

Date Produced: 04 November 2015
Projection: Map Grid of Australia, Zone 56
Horizontal Datum: Geocentric Datum of Australia 1994

© Copyright Moreton Bay Regional Council 2015
DISCLAIMER: Moreton Bay Regional Council supplies this map under the following conditions:- Mapping details are supplied from information contained in the Council's records which may have been furnished to the Council by other persons. Moreton Bay Regional Council gives no warranty or guarantee of any kind, expressed, implied, or statutory, to the correctness or accuracy of the map details or the degree of compliance with any Council standards in this matter. Persons making decisions with financial or legal implications must not rely upon the map details shown on this plan for the purpose of determining whether any particular facts or circumstances exist and the Moreton Bay Regional Council (and its officers and agents) expressly disclaims responsibility for any loss or damage suffered as a result of placing reliance upon this information.
DCDB is reproduced with the permission of the State of Queensland



ICR-71 AT
ICR Map



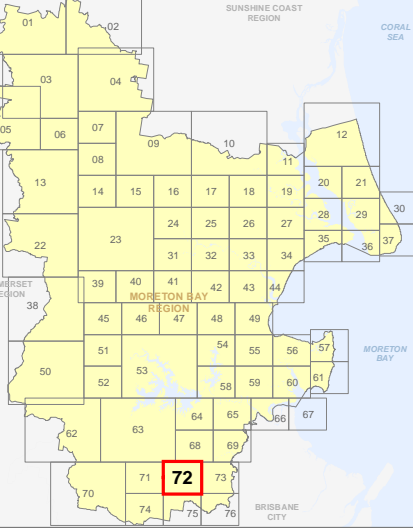
- Property boundaries
- Active Transport Network Upgrade

Infrastructure Charges Resolution
Version 23 October 2015

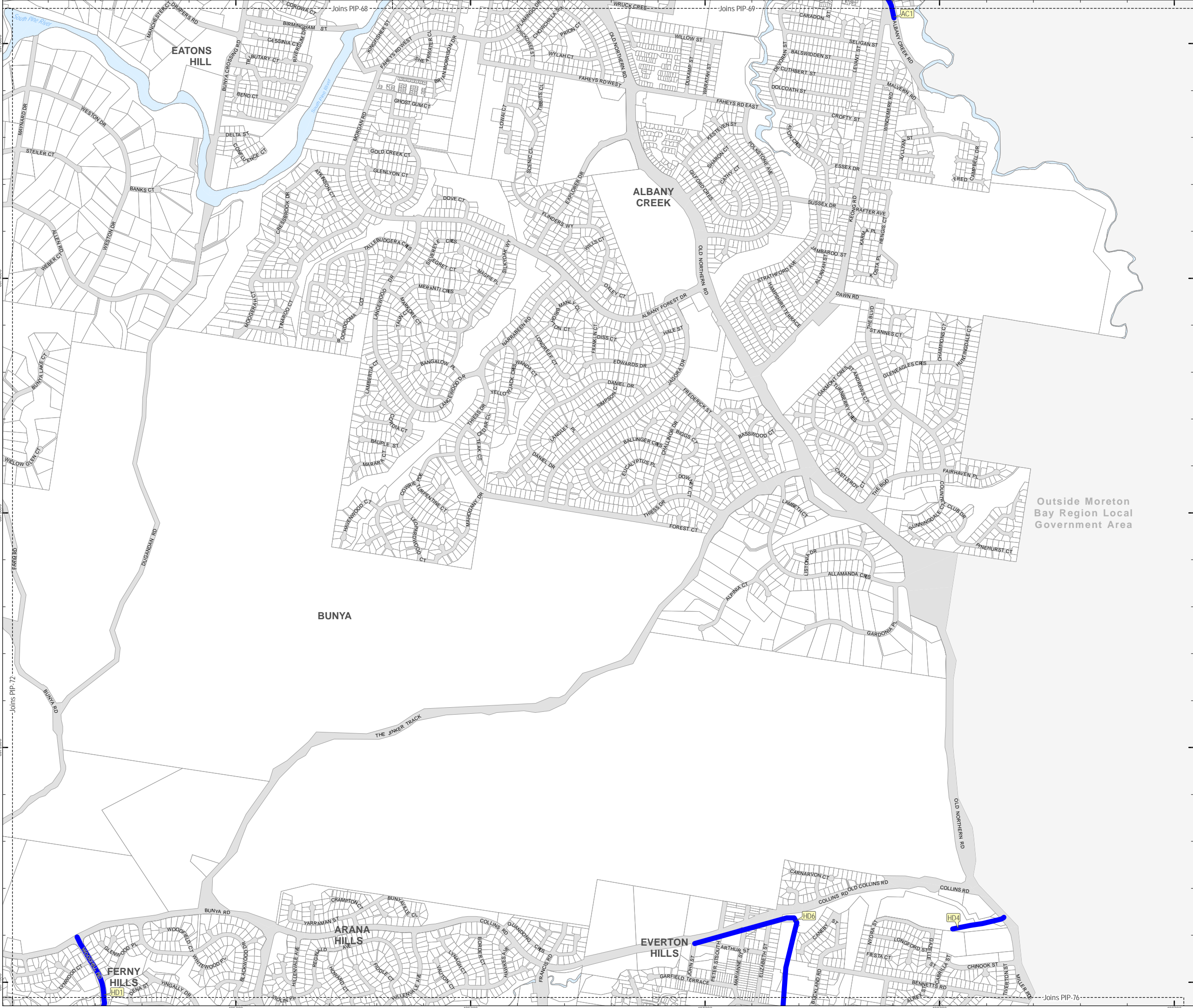


SCALE (A3): 1:15,000
Date Produced: 04 November 2015
Projection: Map Grid of Australia, Zone 56
Horizontal Datum: Geocentric Datum of Australia 1994

© Copyright Moreton Bay Regional Council 2015
DISCLAIMER: Moreton Bay Regional Council supplies this map under the following conditions:- Mapping details are supplied from information contained in the Council's records which may have been furnished to the Council by other persons. Moreton Bay Regional Council gives no warranty or guarantee of any kind, expressed, implied, or statutory, to the correctness or accuracy of the map details or the degree of compliance with any Council standards in this matter. Persons making decisions with financial or legal implications must not rely upon the map details shown on this plan for the purpose of determining whether any particular facts or circumstances exist and the Moreton Bay Regional Council (and its officers and agents) expressly disclaims responsibility for any loss or damage suffered as a result of placing reliance upon this information.
DCDB is reproduced with the permission of the State of Queensland



ICR-72 AT
ICR Map



- Property boundaries
- Active Transport Network Upgrade

Outside Moreton
Bay Region Local
Government Area

Infrastructure Charges Resolution
Version 23 October 2015

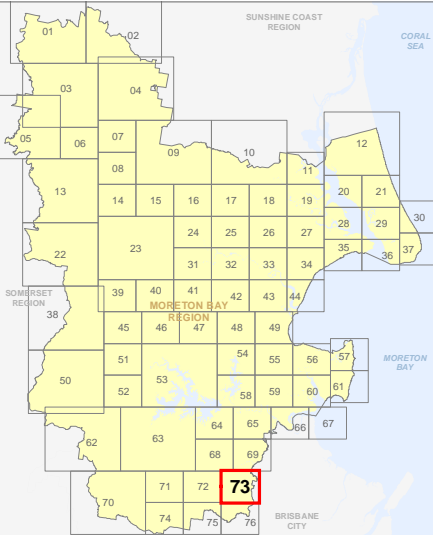
0 200 400 600 Metres



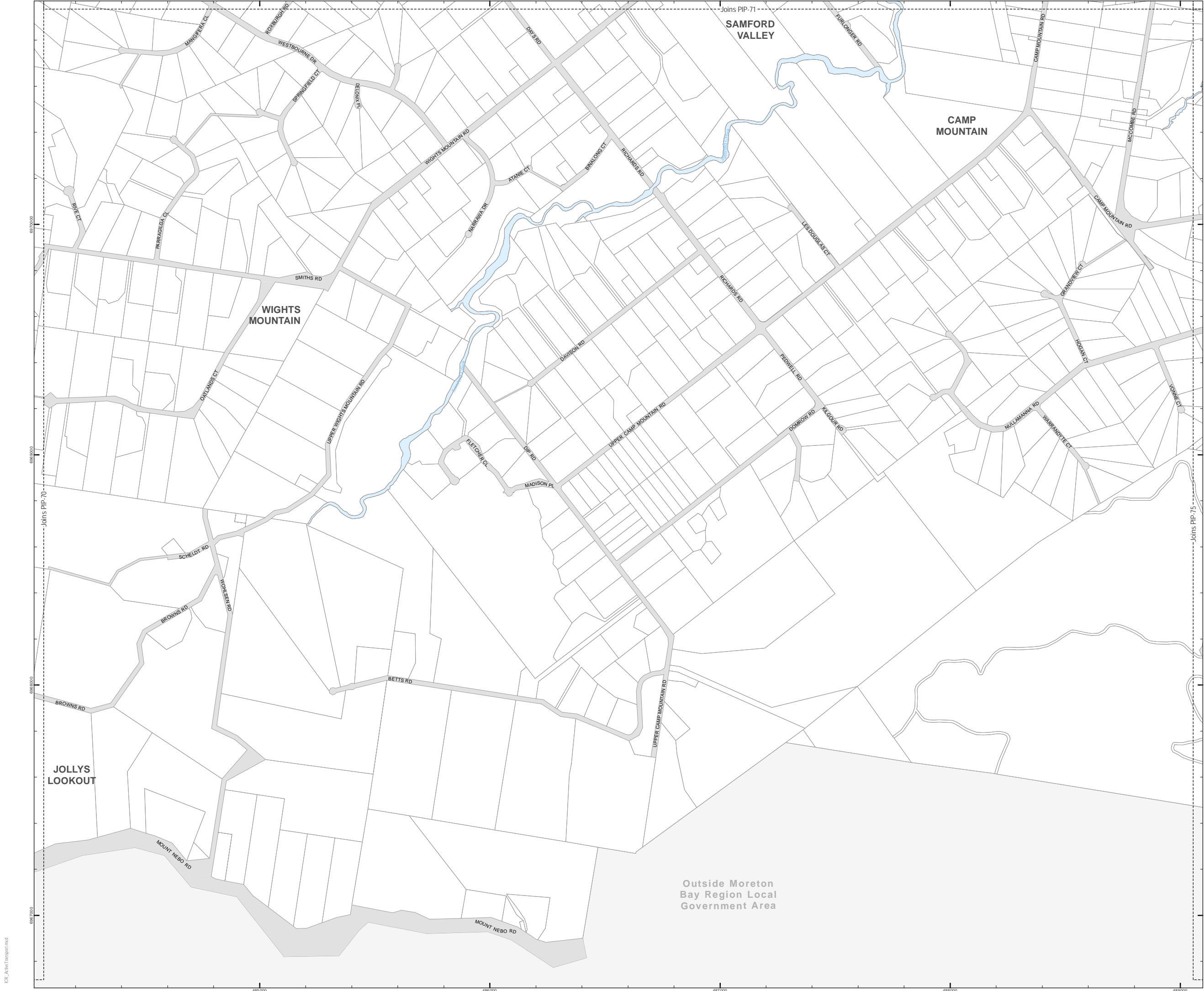
SCALE (A3): 1:15,000

Date Produced: 04 November 2015
Projection: Map Grid of Australia, Zone 56
Horizontal Datum: Geocentric Datum of Australia 1994

© Copyright Moreton Bay Regional Council 2015
DISCLAIMER: Moreton Bay Regional Council supplies this map under the following conditions:- Mapping details are supplied from information contained in the Council's records which may have been furnished to the Council by other persons. Moreton Bay Regional Council gives no warranty or guarantee of any kind, expressed, implied, or statutory, to the correctness or accuracy of the map details or the degree of compliance with any Council standards in this matter. Persons making decisions with financial or legal implications must not rely upon the map details shown on this plan for the purpose of determining whether any particular facts or circumstances exist and the Moreton Bay Regional Council (and its officers and agents) expressly disclaims responsibility for any loss or damage suffered as a result of placing reliance upon this information.
DCDB is reproduced with the permission of the State of Queensland

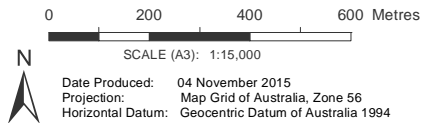


ICR-73 AT
ICR Map



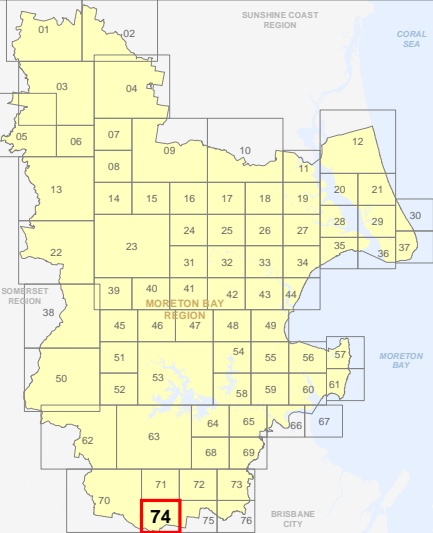
- Property boundaries
- Active Transport Network Upgrade

**Infrastructure Charges Resolution
Version 23 October 2015**



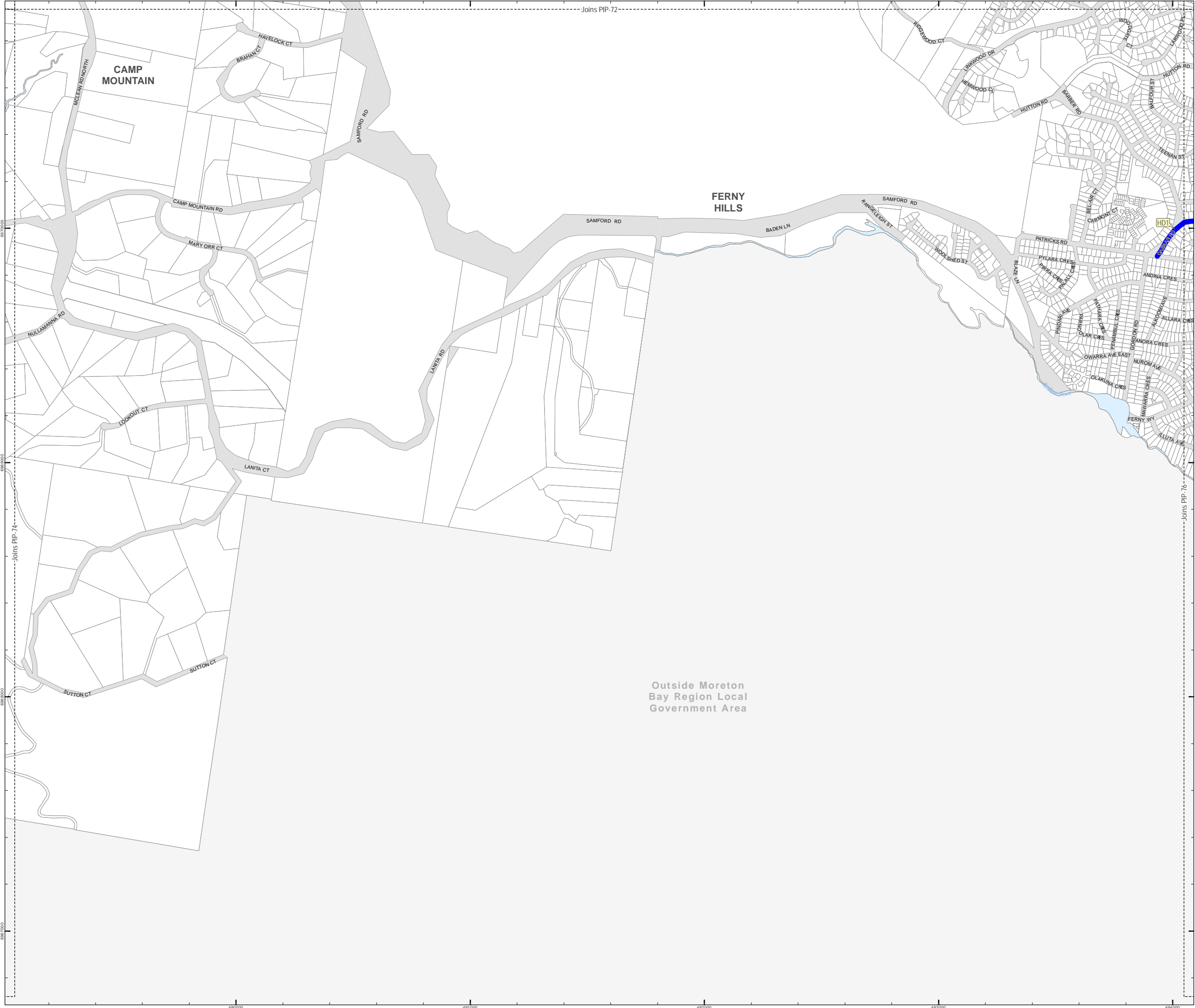
Date Produced: 04 November 2015
Projection: Map Grid of Australia, Zone 56
Horizontal Datum: Geocentric Datum of Australia 1994

© Copyright Moreton Bay Regional Council 2015
DISCLAIMER: Moreton Bay Regional Council supplies this map under the following conditions:- Mapping details are supplied from information contained in the Council's records which may have been furnished to the Council by other persons. Moreton Bay Regional Council gives no warranty or guarantee of any kind, expressed, implied, or statutory, to the correctness or accuracy of the map details or the degree of compliance with any Council standards in this matter. Persons making decisions with financial or legal implications must not rely upon the map details shown on this plan for the purpose of determining whether any particular facts or circumstances exist and the Moreton Bay Regional Council (and its officers and agents) expressly disclaims responsibility for any loss or damage suffered as a result of placing reliance upon this information.
DCDB is reproduced with the permission of the State of Queensland



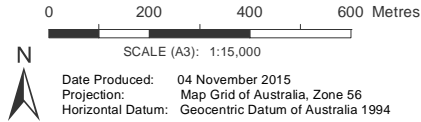
**ICR-74 AT
ICR Map**

ICR_ActiveTransport.mxd



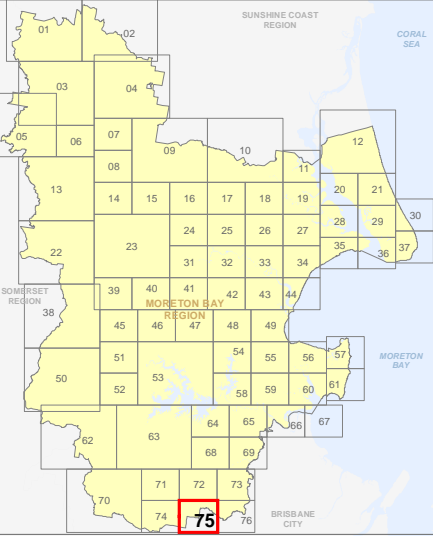
- Property boundaries
- Active Transport Network Upgrade

Infrastructure Charges Resolution
Version 23 October 2015



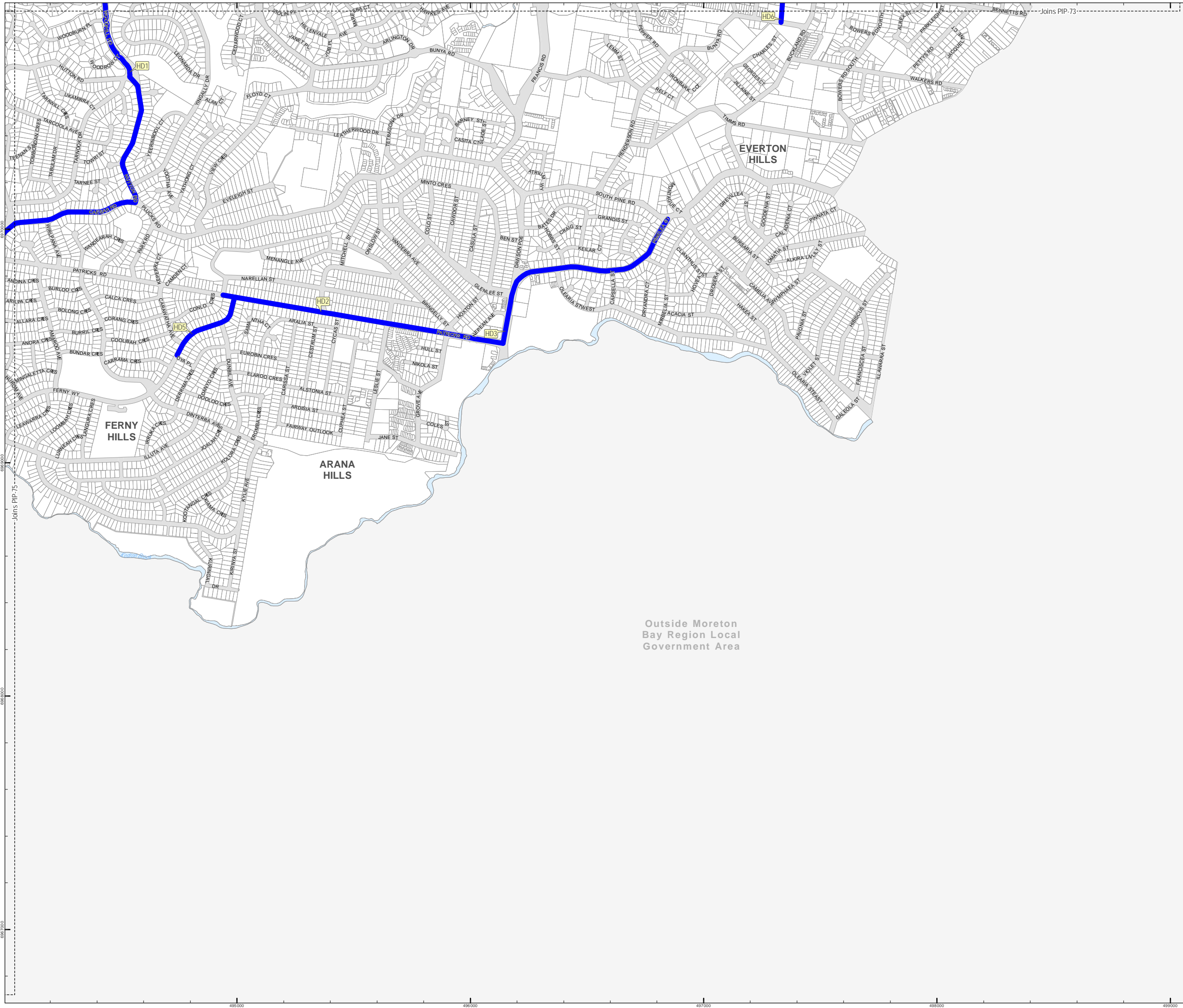
Date Produced: 04 November 2015
Projection: Map Grid of Australia, Zone 56
Horizontal Datum: Geocentric Datum of Australia 1994

© Copyright Moreton Bay Regional Council 2015
DISCLAIMER: Moreton Bay Regional Council supplies this map under the following conditions:- Mapping details are supplied from information contained in the Council's records which may have been furnished to the Council by other persons. Moreton Bay Regional Council gives no warranty or guarantee of any kind, expressed, implied, or statutory, to the correctness or accuracy of the map details or the degree of compliance with any Council standards in this matter. Persons making decisions with financial or legal implications must not rely upon the map details shown on this plan for the purpose of determining whether any particular facts or circumstances exist and the Moreton Bay Regional Council (and its officers and agents) expressly disclaims responsibility for any loss or damage suffered as a result of placing reliance upon this information. DCDB is reproduced with the permission of the State of Queensland



ICR-75 AT
ICR Map

ICR_ActiveTransport.mxd



- Property boundaries
- Active Transport Network Upgrade

Infrastructure Charges Resolution
Version 23 October 2015



Date Produced: 04 November 2015
Projection: Map Grid of Australia, Zone 56
Horizontal Datum: Geocentric Datum of Australia 1994

© Copyright Moreton Bay Regional Council 2015
DISCLAIMER: Moreton Bay Regional Council supplies this map under the following conditions:- Mapping details are supplied from information contained in the Council's records which may have been furnished to the Council by other persons. Moreton Bay Regional Council gives no warranty or guarantee of any kind, expressed, implied, or statutory, to the correctness or accuracy of the map details or the degree of compliance with any Council standards in this matter. Persons making decisions with financial or legal implications must not rely upon the map details shown on this plan for the purpose of determining whether any particular facts or circumstances exist and the Moreton Bay Regional Council (and its officers and agents) expressly disclaims responsibility for any loss or damage suffered as a result of placing reliance upon this information.
DCDB is reproduced with the permission of the State of Queensland

