

INFRASTRUCTURE CHARGES RESOLUTION  
TRANSPORT NETWORK

- Carto\_DCDB\_May2015
- Future Intersection Upgrade
- Future Road Upgrade

Infrastructure Charges Resolution  
Version 28 April 2015

0 400 800 1,200 Metres

SCALE (A3): 1:30,000

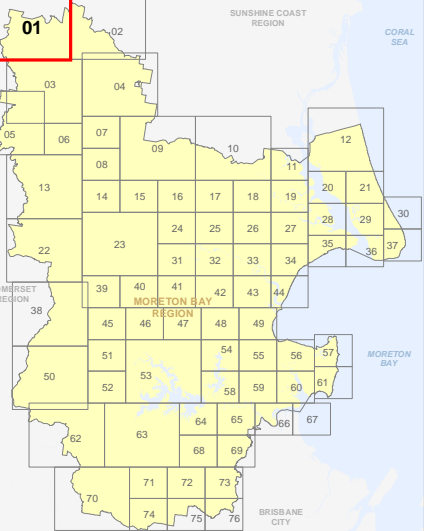
N

Date Produced: 16 June 2015  
Projection: Map Grid of Australia, Zone 56  
Horizontal Datum: Geocentric Datum of Australia 1994

© Copyright Moreton Bay Regional Council 2015

**DISCLAIMER:** Moreton Bay Regional Council supplies this map under the following conditions:- Mapping details are supplied from information contained in the Council's records which may have been furnished to the Council by other persons. Moreton Bay Regional Council gives no warranty or guarantee of any kind, expressed, implied, or statutory, to the correctness or accuracy of the map details or the degree of compliance with any Council standards in this matter. Persons making decisions with financial or legal implications must not rely upon the map details shown on this plan for the purpose of determining whether any particular facts or circumstances exist and the Moreton Bay Regional Council (and its officers and agents) expressly disclaims responsibility for any loss or damage suffered as a result of placing reliance upon this information.

DCDB is reproduced with the permission of the State of Queensland



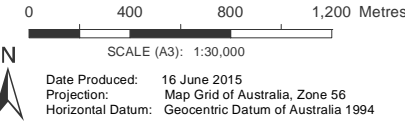
ICR-1 TN  
ICR Map



INFRASTRUCTURE CHARGES RESOLUTION  
TRANSPORT NETWORK

- Carto\_DCDB\_May2015
- Future Intersection Upgrade
- Future Road Upgrade

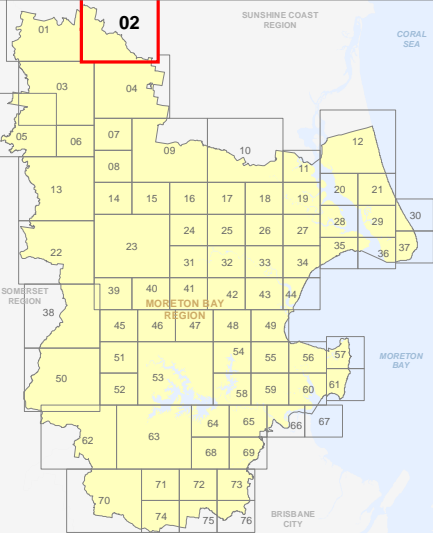
Infrastructure Charges Resolution  
Version 28 April 2015



© Copyright Moreton Bay Regional Council 2015

**DISCLAIMER:** Moreton Bay Regional Council supplies this map under the following conditions:- Mapping details are supplied from information contained in the Council's records which may have been furnished to the Council by other persons. Moreton Bay Regional Council gives no warranty or guarantee of any kind, expressed, implied, or statutory, to the correctness or accuracy of the map details or the degree of compliance with any Council standards in this matter. Persons making decisions with financial or legal implications must not rely upon the map details shown on this plan for the purpose of determining whether any particular facts or circumstances exist and the Moreton Bay Regional Council (and its officers and agents) expressly disclaims responsibility for any loss or damage suffered as a result of placing reliance upon this information.

DCDB is reproduced with the permission of the State of Queensland



ICR-2 TN  
ICR Map

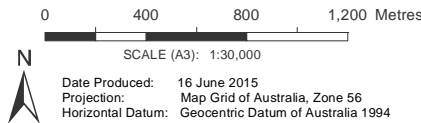




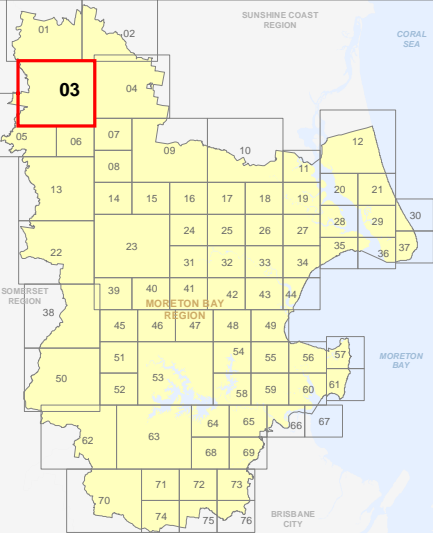
INFRASTRUCTURE CHARGES RESOLUTION  
TRANSPORT NETWORK

- Carto\_DCDB\_May2015
- Future Intersection Upgrade
- Future Road Upgrade

Infrastructure Charges Resolution  
Version 28 April 2015

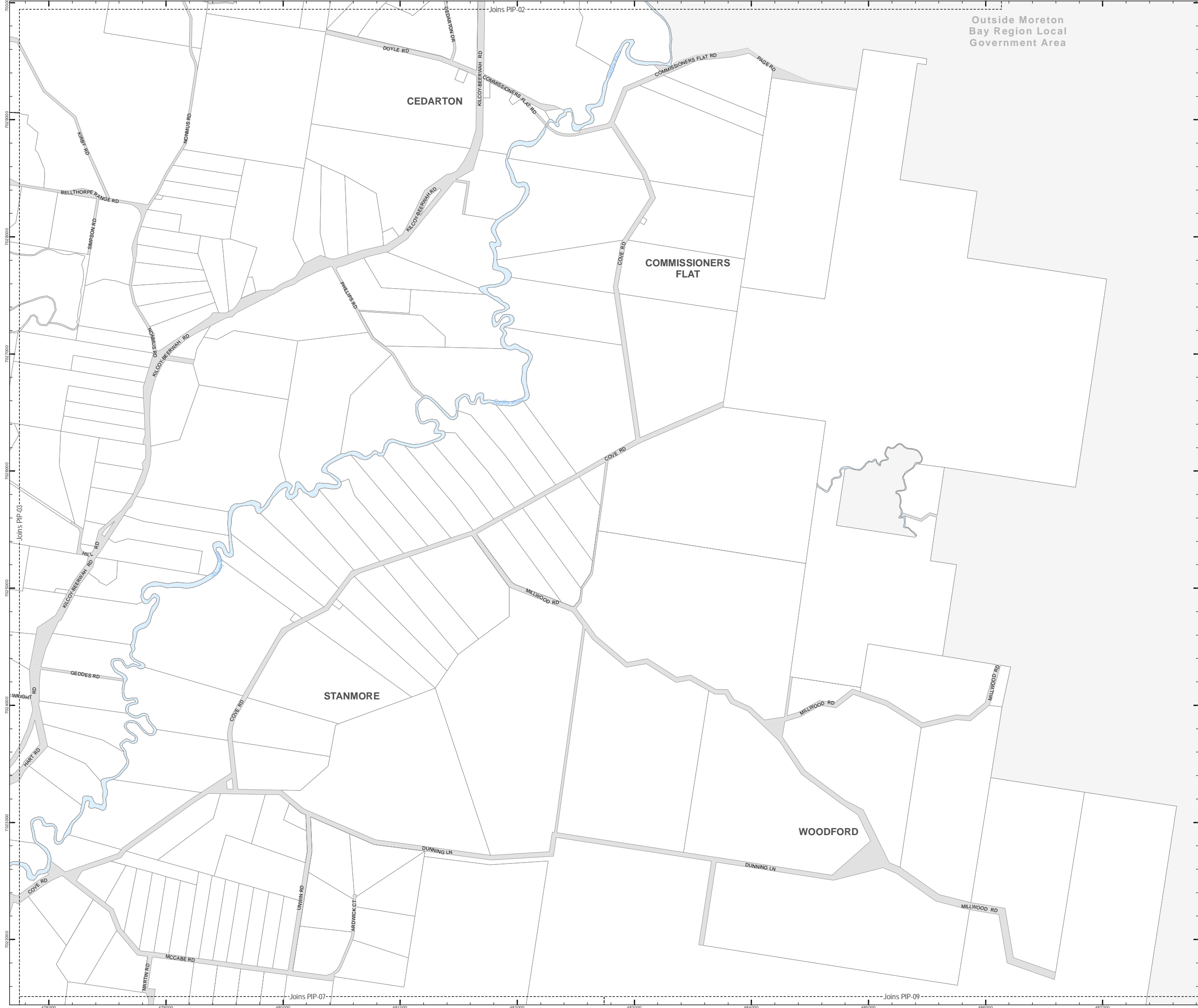


© Copyright Moreton Bay Regional Council 2015  
**DISCLAIMER:** Moreton Bay Regional Council supplies this map under the following conditions:- Mapping details are supplied from information contained in the Council's records which may have been furnished to the Council by other persons. Moreton Bay Regional Council gives no warranty or guarantee of any kind, expressed, implied, or statutory, to the correctness or accuracy of the map details or the degree of compliance with any Council standards in this matter. Persons making decisions with financial or legal implications must not rely upon the map details shown on this plan for the purpose of determining whether any particular facts or circumstances exist and the Moreton Bay Regional Council (and its officers and agents) expressly disclaims responsibility for any loss or damage suffered as a result of placing reliance upon this information.  
DCDB is reproduced with the permission of the State of Queensland



ICR-3 TN  
ICR Map

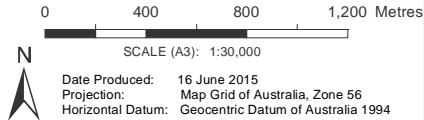
ICR\_TransportNetwork.mxd



# INFRASTRUCTURE CHARGES RESOLUTION TRANSPORT NETWORK

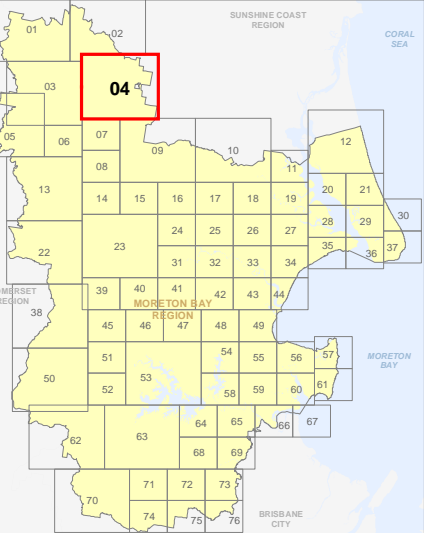
- Carto\_DCDB\_May2015
- Future Intersection Upgrade
- Future Road Upgrade

## Infrastructure Charges Resolution Version 28 April 2015



Date Produced: 16 June 2015  
Projection: Map Grid of Australia, Zone 56  
Horizontal Datum: Geocentric Datum of Australia 1994

© Copyright Moreton Bay Regional Council 2015  
**DISCLAIMER:** Moreton Bay Regional Council supplies this map under the following conditions:- Mapping details are supplied from information contained in the Council's records which may have been furnished to the Council by other persons. Moreton Bay Regional Council gives no warranty or guarantee of any kind, expressed, implied, or statutory, to the correctness or accuracy of the map details or the degree of compliance with any Council standards in this matter. Persons making decisions with financial or legal implications must not rely upon the map details shown on this plan for the purpose of determining whether any particular facts or circumstances exist and the Moreton Bay Regional Council (and its officers and agents) expressly disclaims responsibility for any loss or damage suffered as a result of placing reliance upon this information.  
DCDB is reproduced with the permission of the State of Queensland

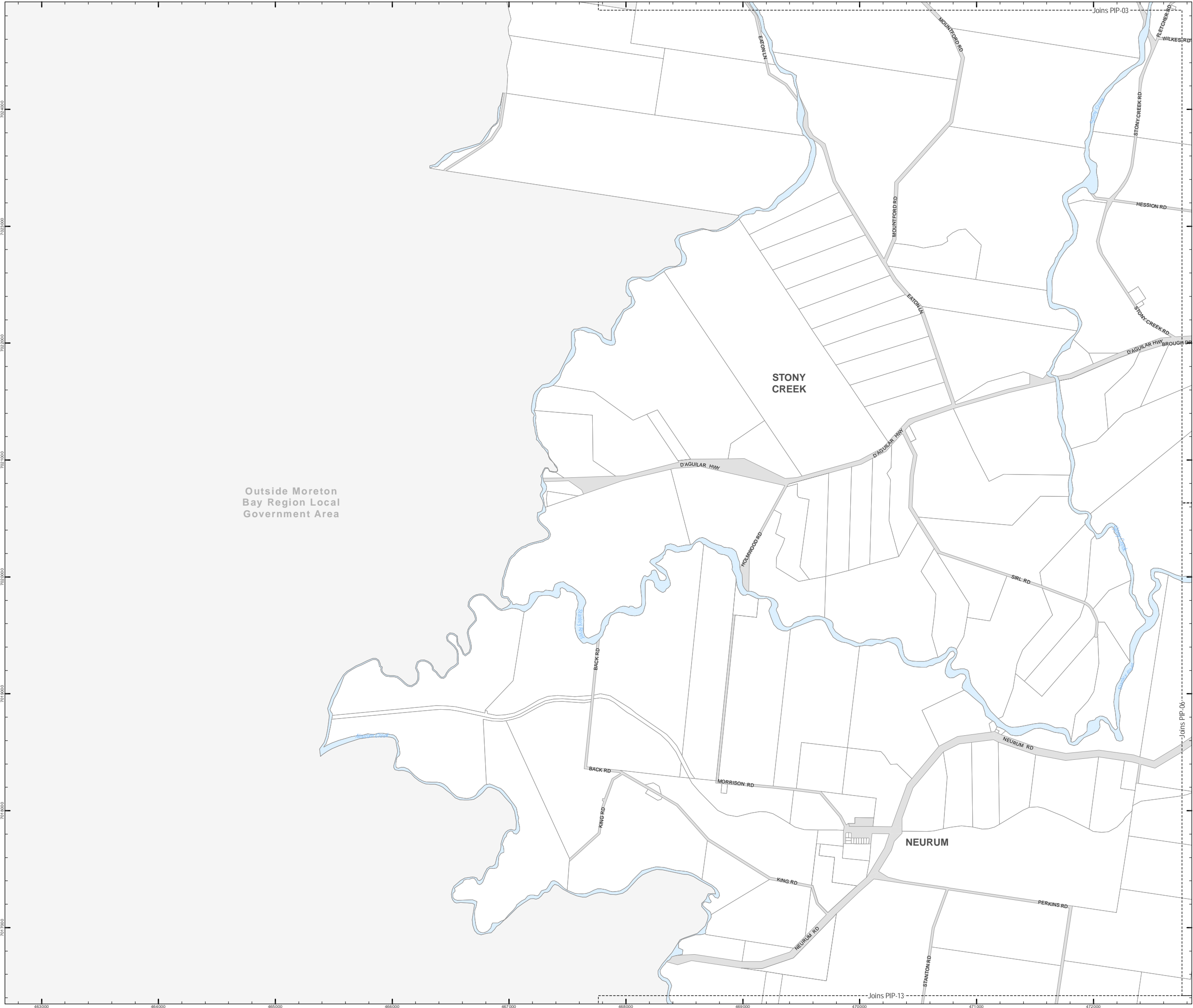


ICR-4 TN  
ICR Map

Please Note: Do Not Print using "Page Scaling: Fit to Printable Area", this will distort the scale of the map and impacts quality of text and linework. Please print using setup of A3 paper size and Landscape orientation, with "Page Scaling: None", and you will not see this message.



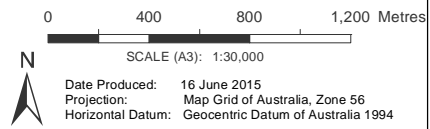
ICR\_TransportNetwork.mxd



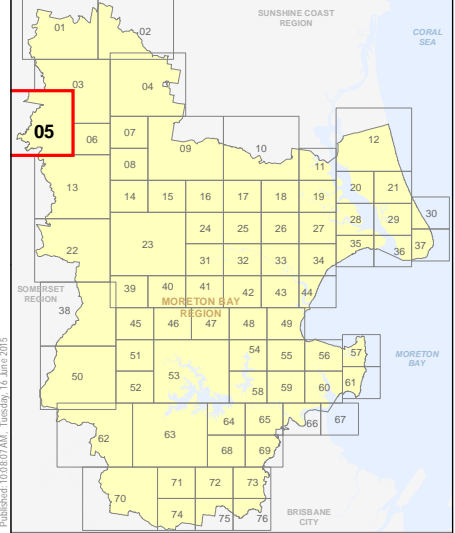
INFRASTRUCTURE CHARGES RESOLUTION  
TRANSPORT NETWORK

- Carto\_DCDB\_May2015
- Future Intersection Upgrade
- Future Road Upgrade

Infrastructure Charges Resolution  
Version 28 April 2015



© Copyright Moreton Bay Regional Council 2015  
**DISCLAIMER:** Moreton Bay Regional Council supplies this map under the following conditions:- Mapping details are supplied from information contained in the Council's records which may have been furnished to the Council by other persons. Moreton Bay Regional Council gives no warranty or guarantee of any kind, expressed, implied, or statutory, to the correctness or accuracy of the map details or the degree of compliance with any Council standards in this matter. Persons making decisions with financial or legal implications must not rely upon the map details shown on this plan for the purpose of determining whether any particular facts or circumstances exist and the Moreton Bay Regional Council (and its officers and agents) expressly disclaims responsibility for any loss or damage suffered as a result of placing reliance upon this information.  
DCDB is reproduced with the permission of the State of Queensland



ICR-5 TN  
ICR Map

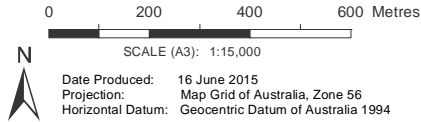
ICR\_TransportNetwork.mxd



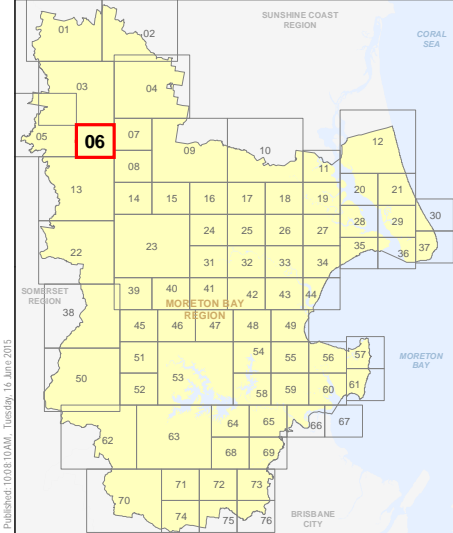
INFRASTRUCTURE CHARGES RESOLUTION  
TRANSPORT NETWORK

- Carto\_DCDB\_May2015
- Future Intersection Upgrade
- Future Road Upgrade

Infrastructure Charges Resolution  
Version 28 April 2015



© Copyright Moreton Bay Regional Council 2015  
**DISCLAIMER:** Moreton Bay Regional Council supplies this map under the following conditions:- Mapping details are supplied from information contained in the Council's records which may have been furnished to the Council by other persons. Moreton Bay Regional Council gives no warranty or guarantee of any kind, expressed, implied, or statutory, to the correctness or accuracy of the map details or the degree of compliance with any Council standards in this matter. Persons making decisions with financial or legal implications must not rely upon the map details shown on this plan for the purpose of determining whether any particular facts or circumstances exist and the Moreton Bay Regional Council (and its officers and agents) expressly disclaims responsibility for any loss or damage suffered as a result of placing reliance upon this information.  
DCDB is reproduced with the permission of the State of Queensland



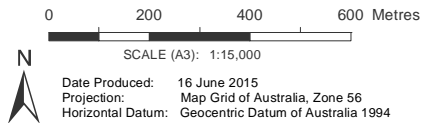
ICR\_TransportNetwork.mxd



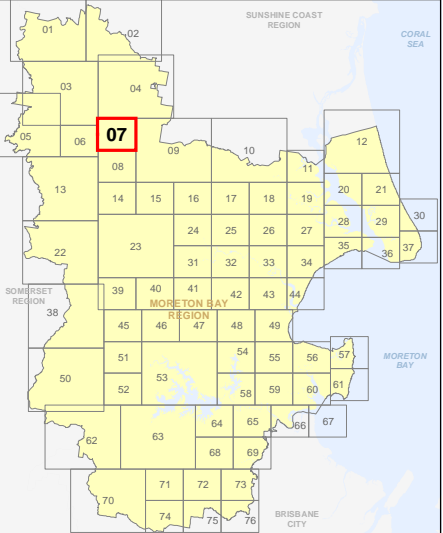
INFRASTRUCTURE CHARGES RESOLUTION  
TRANSPORT NETWORK

- Carto\_DCDB\_May2015
- Future Intersection Upgrade
- Future Road Upgrade

Infrastructure Charges Resolution  
Version 28 April 2015



© Copyright Moreton Bay Regional Council 2015  
**DISCLAIMER:** Moreton Bay Regional Council supplies this map under the following conditions:- Mapping details are supplied from information contained in the Council's records which may have been furnished to the Council by other persons. Moreton Bay Regional Council gives no warranty or guarantee of any kind, expressed, implied, or statutory, to the correctness or accuracy of the map details or the degree of compliance with any Council standards in this matter. Persons making decisions with financial or legal implications must not rely upon the map details shown on this plan for the purpose of determining whether any particular facts or circumstances exist and the Moreton Bay Regional Council (and its officers and agents) expressly disclaims responsibility for any loss or damage suffered as a result of placing reliance upon this information.  
DCDB is reproduced with the permission of the State of Queensland



ICR-7 TN  
ICR Map



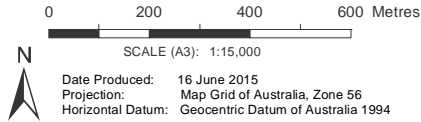
ICR\_TransportNetwork.mxd



INFRASTRUCTURE CHARGES RESOLUTION  
TRANSPORT NETWORK

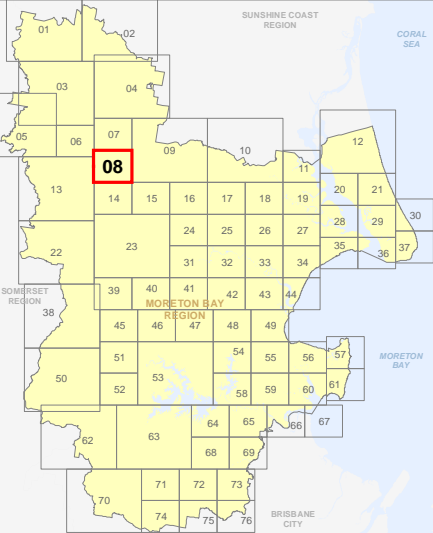
- Carto\_DCDB\_May2015
- Future Intersection Upgrade
- Future Road Upgrade

Infrastructure Charges Resolution  
Version 28 April 2015







Date Produced: 16 June 2015  
Projection: Map Grid of Australia, Zone 56  
Horizontal Datum: Geocentric Datum of Australia 1994

© Copyright Moreton Bay Regional Council 2015  
**DISCLAIMER:** Moreton Bay Regional Council supplies this map under the following conditions:- Mapping details are supplied from information contained in the Council's records which may have been furnished to the Council by other persons. Moreton Bay Regional Council gives no warranty or guarantee of any kind, expressed, implied, or statutory, to the correctness or accuracy of the map details or the degree of compliance with any Council standards in this matter. Persons making decisions with financial or legal implications must not rely upon the map details shown on this plan for the purpose of determining whether any particular facts or circumstances exist and the Moreton Bay Regional Council (and its officers and agents) expressly disclaims responsibility for any loss or damage suffered as a result of placing reliance upon this information.  
DCDB is reproduced with the permission of the State of Queensland







-  Carto\_DCDB\_May2015  
 Future Intersection Upgrade  
 Future Road Upgrade

0                      400                      800                      1,200 Metres

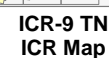


Date Produced: 16 June 2015  
Projection: Map Grid of Australia, Zone 56  
Horizontal Datum: Geocentric Datum of Australia 1994

© Copyright Moreton Bay Regional Council 2015

**DISCLAIMER:** Moreton Bay Regional Council supplies this map under the following conditions- Mapping details are supplied from information contained in the Council's records which may have been furnished to the Council by other persons. Moreton Bay Regional Council gives no warranty or guarantee of any kind, expressed, implied, or otherwise, and no compensation or reimbursement of any kind, for any loss or damage, with any Council standards in this matter. Persons making decisions with financial or legal implications must not rely upon the map details shown on this plan for the purpose of determining whether any particular facts or circumstances exist and the Moreton Bay Regional Council disclaims any liability for any loss or damage suffered as a result of any loss or damage suffered as a result of placing reliance upon this information.

DCDB is reproduced with the permission of the State of Queensland



This map illustrates the Wamuran area, highlighting property boundaries and local infrastructure. Key features include:

- Geographic Labels:** WAMURAN, WOODFORD, BRACALBA, ELIMBAH, and the area "Outside Moreton Bay Region Local Government Area".
- Road Network:** Chambers Rd, Raaen Rd, Bloodwood Ct, Woodlands Dr, Prosser Rd, Davies Rd, Atkinson Rd, Scurr Rd, Twin View Rd, Old Gympie Rd, Williams Rd, Powell Rd, Pates Rd, McClintock Rd, Deakin Rd, Newlands Rd, and Sharrock Rd.
- Infrastructure:** A creek is shown flowing through the area, and a dashed line indicates the "Joins PIP-04" boundary.
- Other Labels:** "Joins PIP-07", "Joins PIP-08", "Joins PIP-15", and "Joins PIP-16" are marked along the edges of the map.

Please Note: Do Not Print using "Page Scaling: Fit to Printable Area", this will distort the scale of the map and impacts quality of text and linework. Please print using setup of A3 paper size and Landscape orientation, with "Page Scaling: None", and you will not see this message.

INFRASTRUCTURE CHARGES RESOLUTION  
TRANSPORT NETWORK

- Carto\_DCDB\_May2015
- Future Intersection Upgrade
- Future Road Upgrade

Outside Moreton  
Bay Region Local  
Government Area

ELIMBAH

Infrastructure Charges Resolution  
Version 28 April 2015

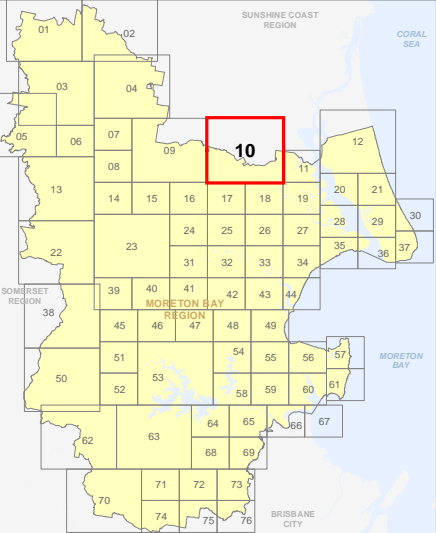
0 400 800 1,200 Metres



SCALE (A3): 1:30,000

Date Produced: 16 June 2015  
Projection: Map Grid of Australia, Zone 56  
Horizontal Datum: Geocentric Datum of Australia 1994

© Copyright Moreton Bay Regional Council 2015  
**DISCLAIMER:** Moreton Bay Regional Council supplies this map under the following conditions:- Mapping details are supplied from information contained in the Council's records which may have been furnished to the Council by other persons. Moreton Bay Regional Council gives no warranty or guarantee of any kind, expressed, implied, or statutory, to the correctness or accuracy of the map details or the degree of compliance with any Council standards in this matter. Persons making decisions with financial or legal implications must not rely upon the map details shown on this plan for the purpose of determining whether any particular facts or circumstances exist and the Moreton Bay Regional Council (and its officers and agents) expressly disclaims responsibility for any loss or damage suffered as a result of placing reliance upon this information.  
DCDB is reproduced with the permission of the State of Queensland



ICR-10 TN  
ICR Map

ICR\_TransportNetwork.mxd



INFRASTRUCTURE CHARGES RESOLUTION  
TRANSPORT NETWORK

- Carto\_DCDB\_May2015
- Future Intersection Upgrade
- Future Road Upgrade

Infrastructure Charges Resolution  
Version 28 April 2015

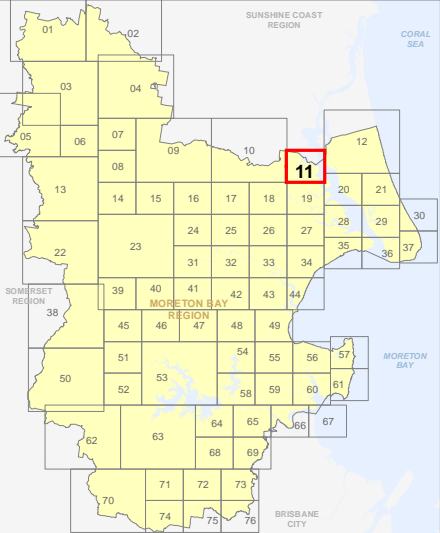
0 200 400 600 Metres



SCALE (A3): 1:15,000

Date Produced: 16 June 2015  
Projection: Map Grid of Australia, Zone 56  
Horizontal Datum: Geocentric Datum of Australia 1994

© Copyright Moreton Bay Regional Council 2015  
**DISCLAIMER:** Moreton Bay Regional Council supplies this map under the following conditions:- Mapping details are supplied from information contained in the Council's records which may have been furnished to the Council by other persons. Moreton Bay Regional Council gives no warranty or guarantee of any kind, expressed, implied, or statutory, to the correctness or accuracy of the map details or the degree of compliance with any Council standards in this matter. Persons making decisions with financial or legal implications must not rely upon the map details shown on this plan for the purpose of determining whether any particular facts or circumstances exist and the Moreton Bay Regional Council (and its officers and agents) expressly disclaims responsibility for any loss or damage suffered as a result of placing reliance upon this information.  
DCDB is reproduced with the permission of the State of Queensland



ICR-11 TN  
ICR Map

ICR\_TransportNetwork.mxd



INFRASTRUCTURE CHARGES RESOLUTION  
TRANSPORT NETWORK

- Carto\_DCDB\_May2015
- Future Intersection Upgrade
- Future Road Upgrade

Infrastructure Charges Resolution  
Version 28 April 2015

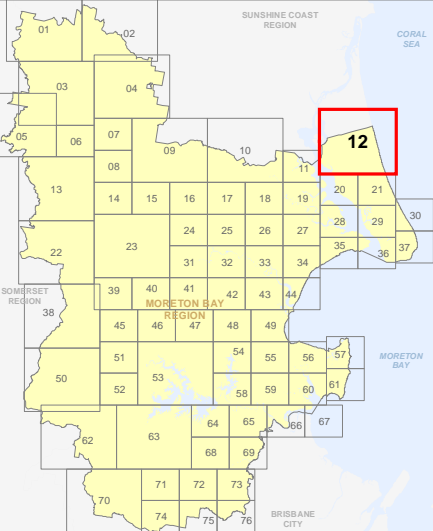
0 400 800 1,200 Metres



SCALE (A3): 1:30,000

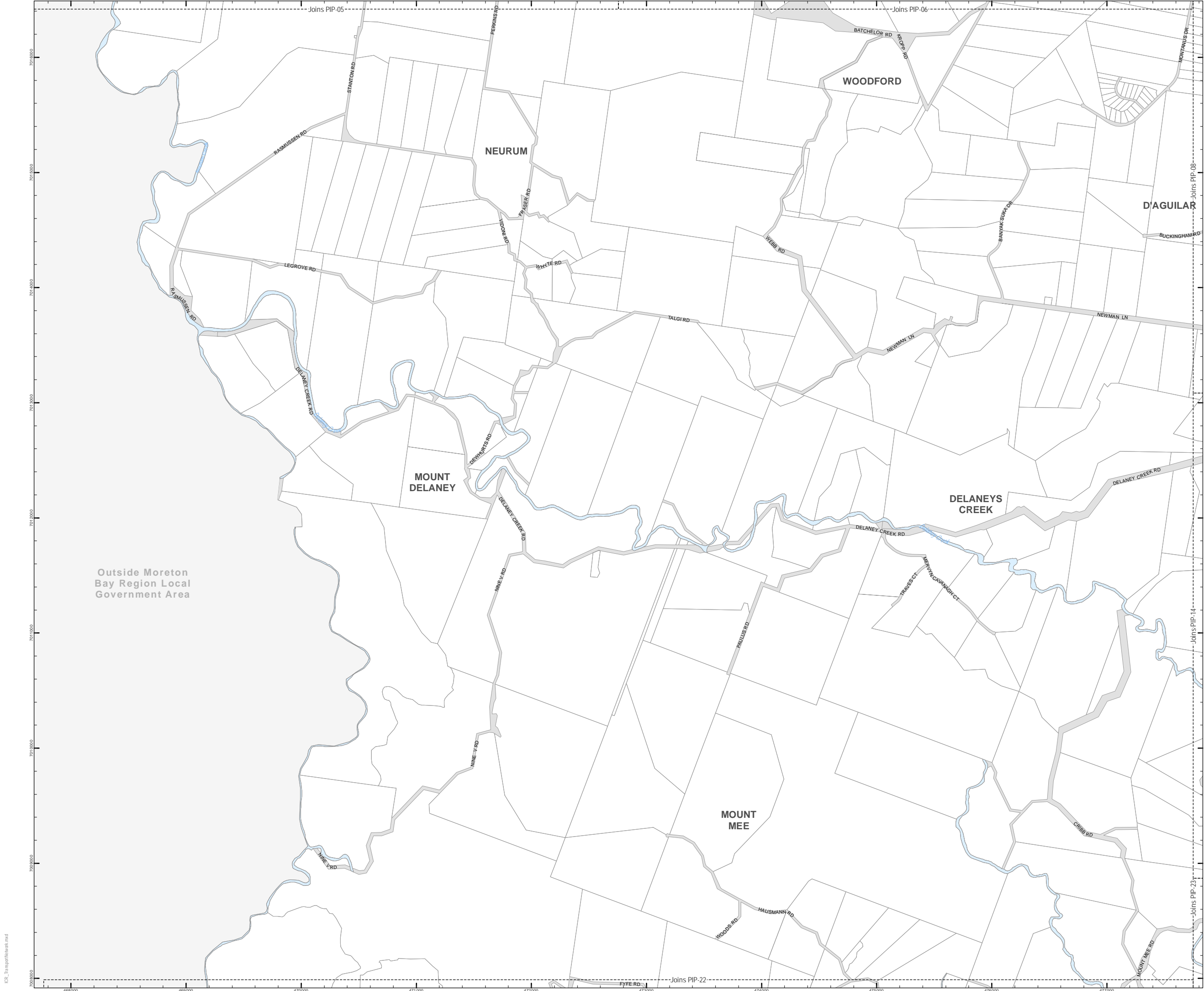
Date Produced: 16 June 2015  
Projection: Map Grid of Australia, Zone 56  
Horizontal Datum: Geocentric Datum of Australia 1994

© Copyright Moreton Bay Regional Council 2015  
**DISCLAIMER:** Moreton Bay Regional Council supplies this map under the following conditions:- Mapping details are supplied from information contained in the Council's records which may have been furnished to the Council by other persons. Moreton Bay Regional Council gives no warranty or guarantee of any kind, expressed, implied, or statutory, to the correctness or accuracy of the map details or the degree of compliance with any Council standards in this matter. Persons making decisions with financial or legal implications must not rely upon the map details shown on this plan for the purpose of determining whether any particular facts or circumstances exist and the Moreton Bay Regional Council (and its officers and agents) expressly disclaims responsibility for any loss or damage suffered as a result of placing reliance upon this information.  
DCDB is reproduced with the permission of the State of Queensland



ICR-12 TN  
ICR Map

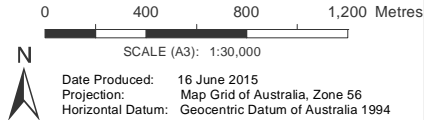




INFRASTRUCTURE CHARGES RESOLUTION  
TRANSPORT NETWORK

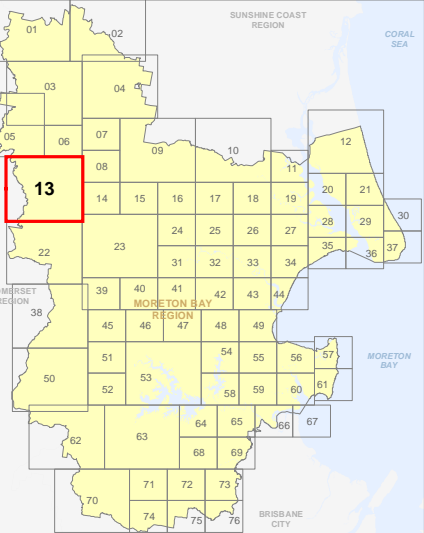
- Carto\_DCDB\_May2015
- Future Intersection Upgrade
- Future Road Upgrade

Infrastructure Charges Resolution  
Version 28 April 2015



Date Produced: 16 June 2015  
Projection: Map Grid of Australia, Zone 56  
Horizontal Datum: Geocentric Datum of Australia 1994

© Copyright Moreton Bay Regional Council 2015  
**DISCLAIMER:** Moreton Bay Regional Council supplies this map under the following conditions:- Mapping details are supplied from information contained in the Council's records which may have been furnished to the Council by other persons. Moreton Bay Regional Council gives no warranty or guarantee of any kind, expressed, implied, or statutory, to the correctness or accuracy of the map details or the degree of compliance with any Council standards in this matter. Persons making decisions with financial or legal implications must not rely upon the map details shown on this plan for the purpose of determining whether any particular facts or circumstances exist and the Moreton Bay Regional Council (and its officers and agents) expressly disclaims responsibility for any loss or damage suffered as a result of placing reliance upon this information.  
DCDB is reproduced with the permission of the State of Queensland



ICR-13 TN  
ICR Map

ICR\_TransportNetwork.mxd



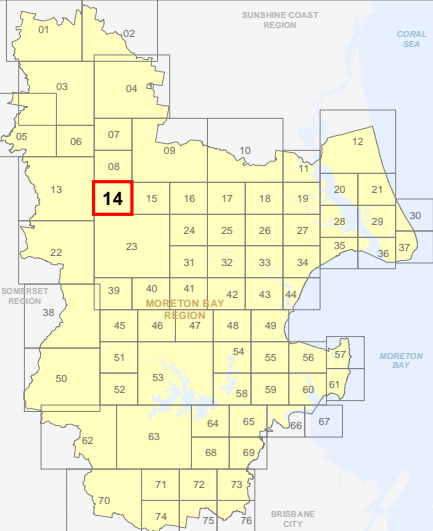
INFRASTRUCTURE CHARGES RESOLUTION  
TRANSPORT NETWORK

- Carto\_DCDB\_May2015
- Future Intersection Upgrade
- Future Road Upgrade

Infrastructure Charges Resolution  
Version 28 April 2015

0 200 400 600 Metres  
SCALE (A3): 1:15,000  
N  
Date Produced: 16 June 2015  
Projection: Map Grid of Australia, Zone 56  
Horizontal Datum: Geocentric Datum of Australia 1994

© Copyright Moreton Bay Regional Council 2015  
DISCLAIMER: Moreton Bay Regional Council supplies this map under the following conditions:- Mapping details are supplied from information contained in the Council's records which may have been furnished to the Council by other persons. Moreton Bay Regional Council gives no warranty or guarantee of any kind, expressed, implied, or statutory, to the correctness or accuracy of the map details or the degree of compliance with any Council standards in this matter. Persons making decisions with financial or legal implications must not rely upon the map details shown on this plan for the purpose of determining whether any particular facts or circumstances exist and the Moreton Bay Regional Council (and its officers and agents) expressly disclaims responsibility for any loss or damage suffered as a result of placing reliance upon this information.  
DCDB is reproduced with the permission of the State of Queensland



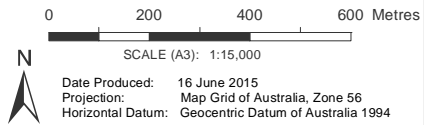
ICR-14 TN  
ICR Map



INFRASTRUCTURE CHARGES RESOLUTION  
TRANSPORT NETWORK

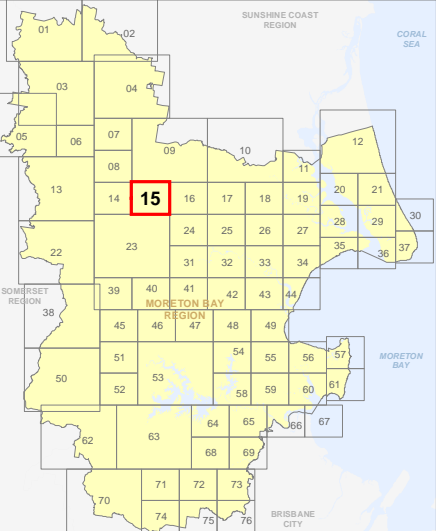
- Carto\_DCDB\_May2015
- Future Intersection Upgrade
- Future Road Upgrade

Infrastructure Charges Resolution  
Version 28 April 2015



Date Produced: 16 June 2015  
Projection: Map Grid of Australia, Zone 56  
Horizontal Datum: Geocentric Datum of Australia 1994

© Copyright Moreton Bay Regional Council 2015  
**DISCLAIMER:** Moreton Bay Regional Council supplies this map under the following conditions:- Mapping details are supplied from information contained in the Council's records which may have been furnished to the Council by other persons. Moreton Bay Regional Council gives no warranty or guarantee of any kind, expressed, implied, or statutory, to the correctness or accuracy of the map details or the degree of compliance with any Council standards in this matter. Persons making decisions with financial or legal implications must not rely upon the map details shown on this plan for the purpose of determining whether any particular facts or circumstances exist and the Moreton Bay Regional Council (and its officers and agents) expressly disclaims responsibility for any loss or damage suffered as a result of placing reliance upon this information.  
DCDB is reproduced with the permission of the State of Queensland



ICR-15 TN  
ICR Map



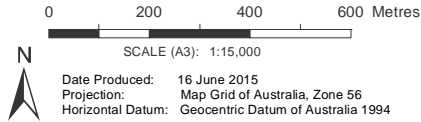
ICR\_TransportNetwork.mxd



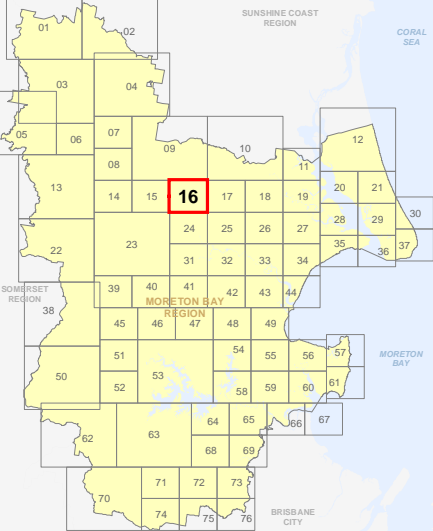
INFRASTRUCTURE CHARGES RESOLUTION  
TRANSPORT NETWORK

- Carto\_DCDB\_May2015
- Future Intersection Upgrade
- Future Road Upgrade

Infrastructure Charges Resolution  
Version 28 April 2015



© Copyright Moreton Bay Regional Council 2015  
**DISCLAIMER:** Moreton Bay Regional Council supplies this map under the following conditions:- Mapping details are supplied from information contained in the Council's records which may have been furnished to the Council by other persons. Moreton Bay Regional Council gives no warranty or guarantee of any kind, expressed, implied, or statutory, to the correctness or accuracy of the map details or the degree of compliance with any Council standards in this matter. Persons making decisions with financial or legal implications must not rely upon the map details shown on this plan for the purpose of determining whether any particular facts or circumstances exist and the Moreton Bay Regional Council (and its officers and agents) expressly disclaims responsibility for any loss or damage suffered as a result of placing reliance upon this information.  
DCDB is reproduced with the permission of the State of Queensland



ICR-16 TN  
ICR Map





INFRASTRUCTURE CHARGES RESOLUTION  
TRANSPORT NETWORK

- Carto\_DCDB\_May2015
- Future Intersection Upgrade
- Future Road Upgrade

Infrastructure Charges Resolution  
Version 28 April 2015

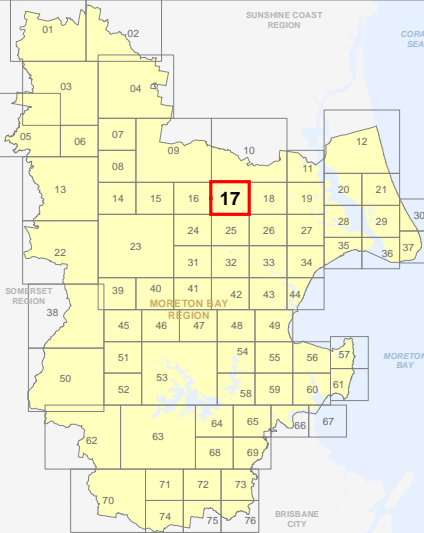
0 200 400 600 Metres



SCALE (A3): 1:15,000

Date Produced: 16 June 2015  
Projection: Map Grid of Australia, Zone 56  
Horizontal Datum: Geocentric Datum of Australia 1994

© Copyright Moreton Bay Regional Council 2015  
**DISCLAIMER:** Moreton Bay Regional Council supplies this map under the following conditions:- Mapping details are supplied from information contained in the Council's records which may have been furnished to the Council by other persons. Moreton Bay Regional Council gives no warranty or guarantee of any kind, expressed, implied, or statutory, to the correctness or accuracy of the map details or the degree of compliance with any Council standards in this matter. Persons making decisions with financial or legal implications must not rely upon the map details shown on this plan for the purpose of determining whether any particular facts or circumstances exist and the Moreton Bay Regional Council (and its officers and agents) expressly disclaims responsibility for any loss or damage suffered as a result of placing reliance upon this information.  
DCDB is reproduced with the permission of the State of Queensland



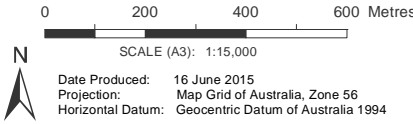
ICR-17 TN  
ICR Map



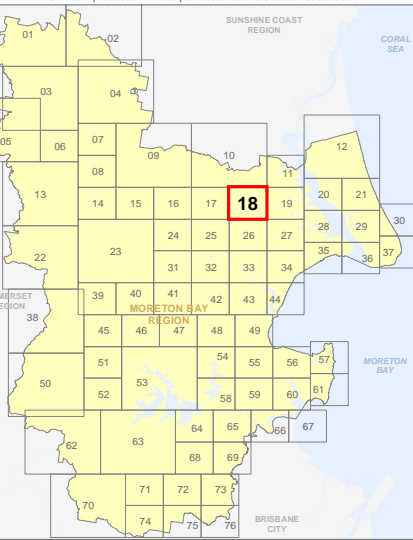
INFRASTRUCTURE CHARGES RESOLUTION  
TRANSPORT NETWORK

- Carto\_DCDB\_May2015
- Future Intersection Upgrade
- Future Road Upgrade

Infrastructure Charges Resolution  
Version 28 April 2015



© Copyright Moreton Bay Regional Council 2015  
DISCLAIMER: Moreton Bay Regional Council supplies this map under the following conditions:- Mapping details are supplied from information contained in the Council's records which may have been furnished to the Council by other persons. Moreton Bay Regional Council gives no warranty or guarantee of any kind, expressed, implied, or statutory, to the correctness or accuracy of the map details or the degree of compliance with any Council standards in this matter. Persons making decisions with financial or legal implications must not rely upon the map details shown on this plan for the purpose of determining whether any particular facts or circumstances exist and the Moreton Bay Regional Council (and its officers and agents) expressly disclaims responsibility for any loss or damage suffered as a result of placing reliance upon this information.  
DCDB is reproduced with the permission of the State of Queensland



ICR-18 TN  
ICR Map

ICR\_TransportNetwork.mxd



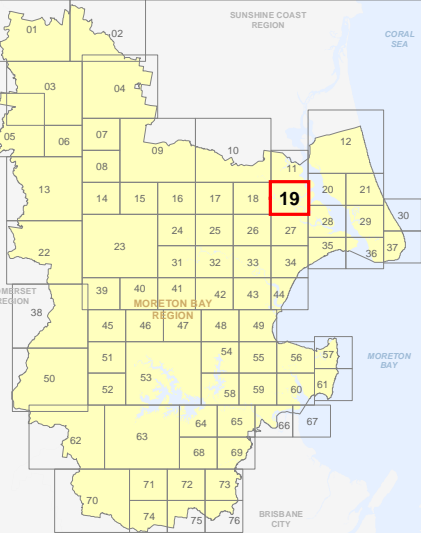
INFRASTRUCTURE CHARGES RESOLUTION  
TRANSPORT NETWORK

- Carto\_DCDB\_May2015
- Future Intersection Upgrade
- Future Road Upgrade

Infrastructure Charges Resolution  
Version 28 April 2015

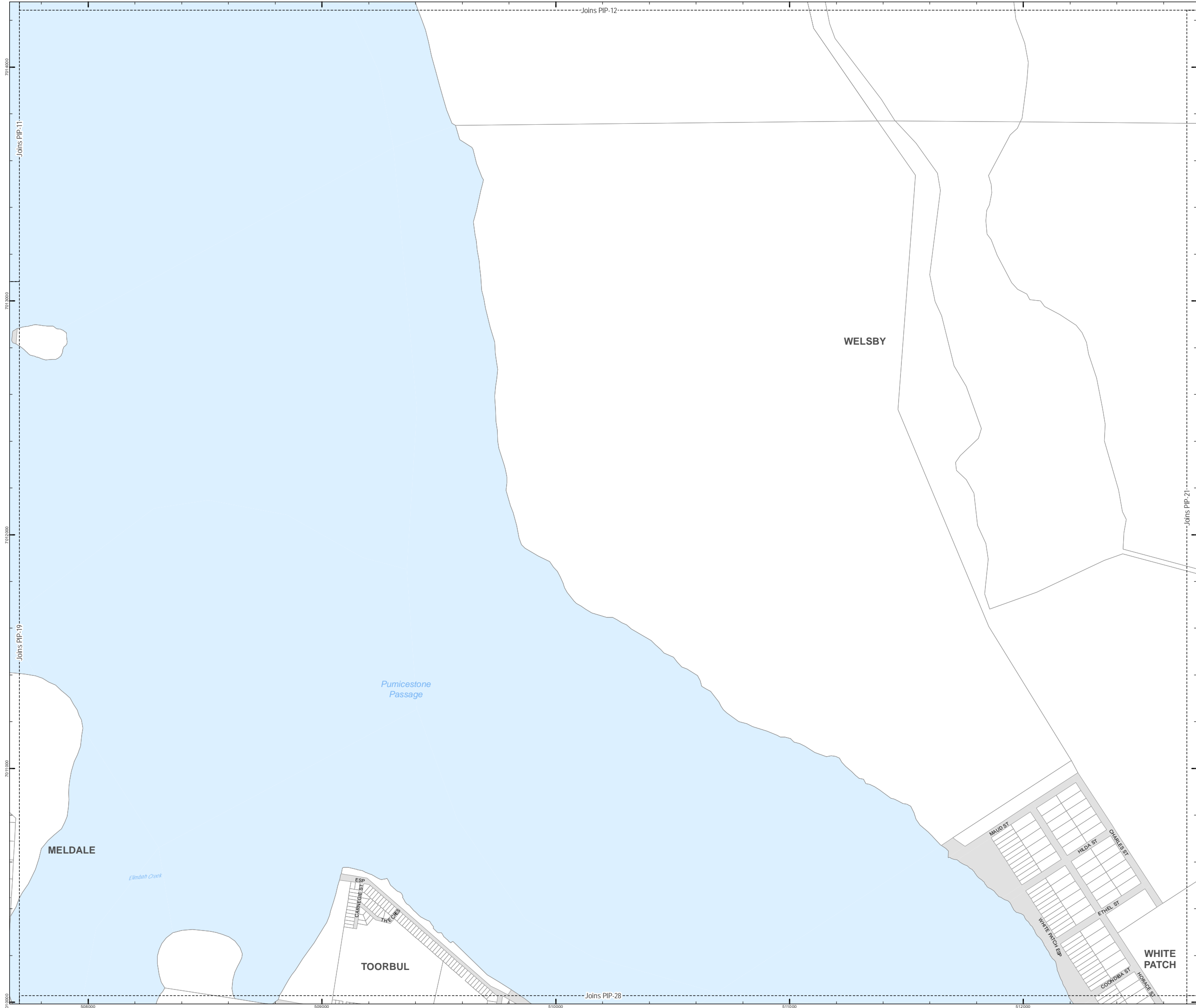
0 200 400 600 Metres  
SCALE (A3): 1:115,000  
N  
Date Produced: 16 June 2015  
Projection: Map Grid of Australia, Zone 56  
Horizontal Datum: Geocentric Datum of Australia 1994

© Copyright Moreton Bay Regional Council 2015  
**DISCLAIMER:** Moreton Bay Regional Council supplies this map under the following conditions:- Mapping details are supplied from information contained in the Council's records which may have been furnished to the Council by other persons. Moreton Bay Regional Council gives no warranty or guarantee of any kind, expressed, implied, or statutory, to the correctness or accuracy of the map details or the degree of compliance with any Council standards in this matter. Persons making decisions with financial or legal implications must not rely upon the map details shown on this plan for the purpose of determining whether any particular facts or circumstances exist and the Moreton Bay Regional Council (and its officers and agents) expressly disclaims responsibility for any loss or damage suffered as a result of placing reliance upon this information.  
DCDB is reproduced with the permission of the State of Queensland



ICR-19 TN  
ICR Map

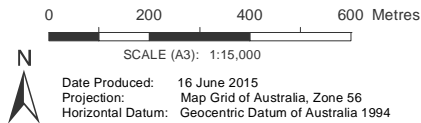
ICR\_TransportNetwork.mxd



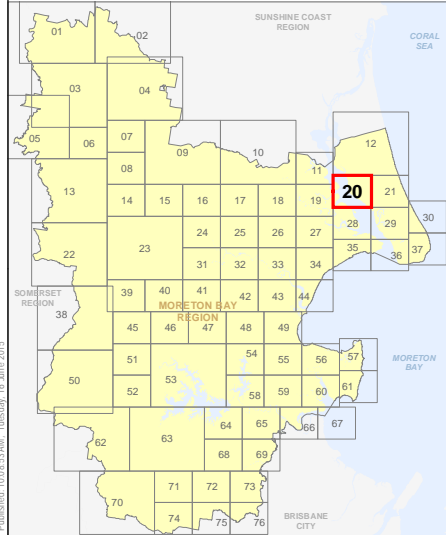
INFRASTRUCTURE CHARGES RESOLUTION  
TRANSPORT NETWORK

- Carto\_DCDB\_May2015
- Future Intersection Upgrade
- Future Road Upgrade

Infrastructure Charges Resolution  
Version 28 April 2015



© Copyright Moreton Bay Regional Council 2015  
**DISCLAIMER:** Moreton Bay Regional Council supplies this map under the following conditions:- Mapping details are supplied from information contained in the Council's records which may have been furnished to the Council by other persons. Moreton Bay Regional Council gives no warranty or guarantee of any kind, expressed, implied, or statutory, to the correctness or accuracy of the map details or the degree of compliance with any Council standards in this matter. Persons making decisions with financial or legal implications must not rely upon the map details shown on this plan for the purpose of determining whether any particular facts or circumstances exist and the Moreton Bay Regional Council (and its officers and agents) expressly disclaims responsibility for any loss or damage suffered as a result of placing reliance upon this information.  
DCDB is reproduced with the permission of the State of Queensland



ICR-20 TN  
ICR Map



ICR\_TransportNetwork.mxd



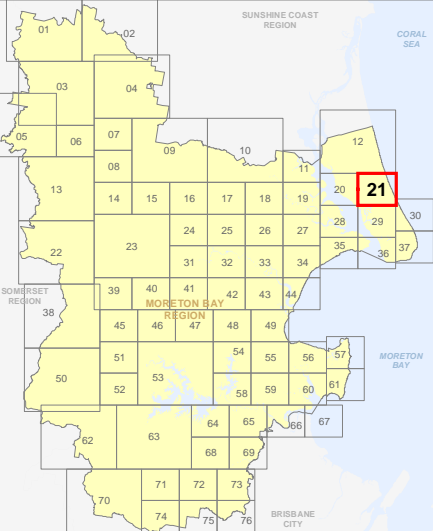
INFRASTRUCTURE CHARGES RESOLUTION  
TRANSPORT NETWORK

- Carto\_DCDB\_May2015
- Future Intersection Upgrade
- Future Road Upgrade

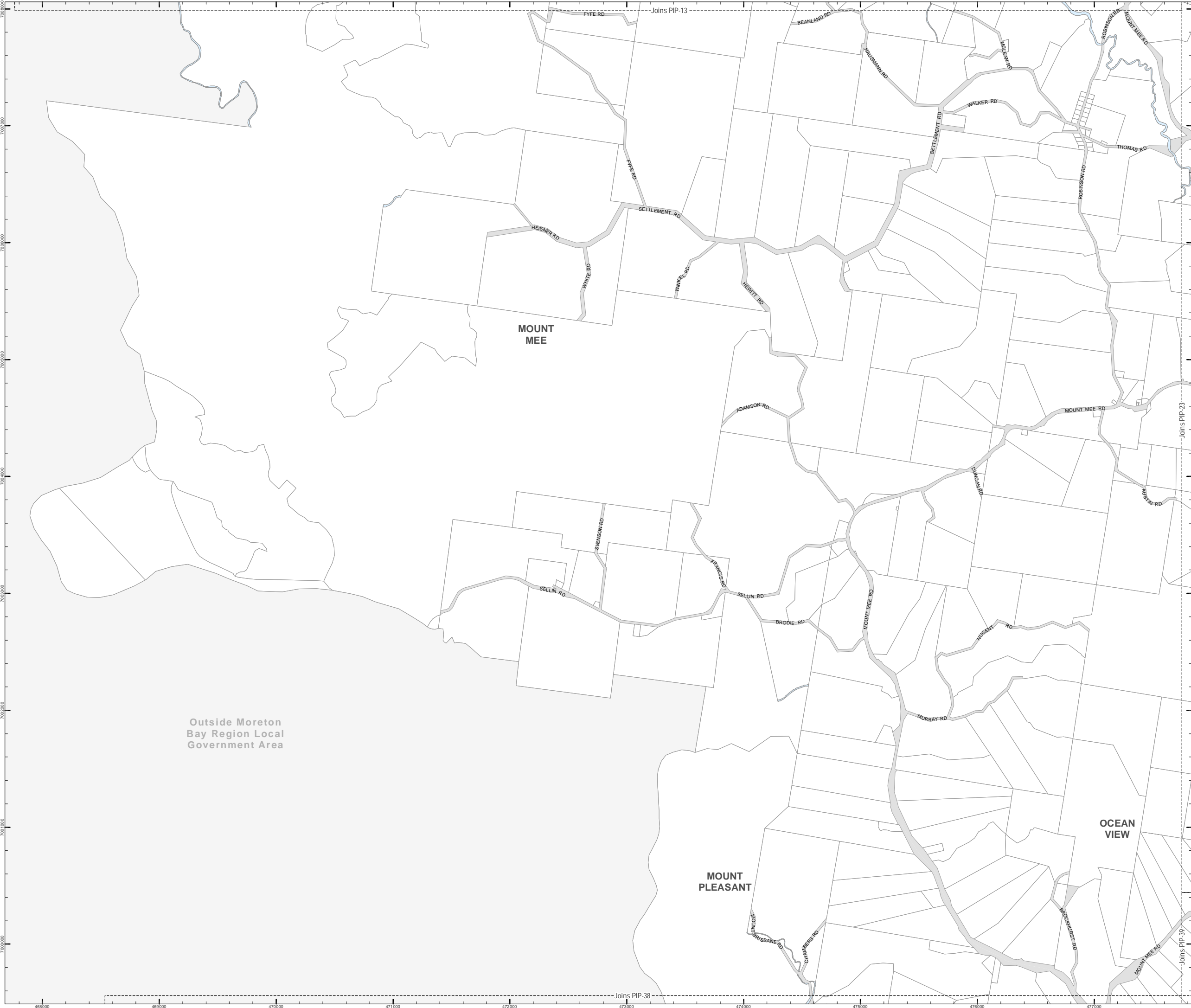
Infrastructure Charges Resolution  
Version 28 April 2015

0 200 400 600 Metres  
SCALE (A3): 1:15,000  
N  
Date Produced: 16 June 2015  
Projection: Map Grid of Australia, Zone 56  
Horizontal Datum: Geocentric Datum of Australia 1994

© Copyright Moreton Bay Regional Council 2015  
**DISCLAIMER:** Moreton Bay Regional Council supplies this map under the following conditions:- Mapping details are supplied from information contained in the Council's records which may have been furnished to the Council by other persons. Moreton Bay Regional Council gives no warranty or guarantee of any kind, expressed, implied, or statutory, to the correctness or accuracy of the map details or the degree of compliance with any Council standards in this matter. Persons making decisions with financial or legal implications must not rely upon the map details shown on this plan for the purpose of determining whether any particular facts or circumstances exist and the Moreton Bay Regional Council (and its officers and agents) expressly disclaims responsibility for any loss or damage suffered as a result of placing reliance upon this information.  
DCDB is reproduced with the permission of the State of Queensland



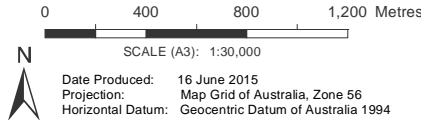
ICR\_TransportNetwork.mxd



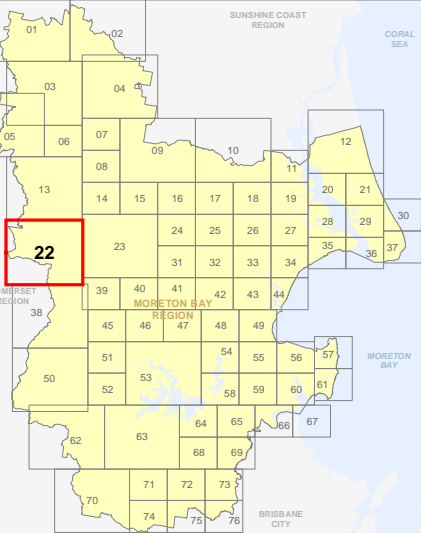
INFRASTRUCTURE CHARGES RESOLUTION  
TRANSPORT NETWORK

- Carto\_DCDB\_May2015
- Future Intersection Upgrade
- Future Road Upgrade

Infrastructure Charges Resolution  
Version 28 April 2015



© Copyright Moreton Bay Regional Council 2015  
**DISCLAIMER:** Moreton Bay Regional Council supplies this map under the following conditions:- Mapping details are supplied from information contained in the Council's records which may have been furnished to the Council by other persons. Moreton Bay Regional Council gives no warranty or guarantee of any kind, expressed, implied, or statutory, to the correctness or accuracy of the map details or the degree of compliance with any Council standards in this matter. Persons making decisions with financial or legal implications must not rely upon the map details shown on this plan for the purpose of determining whether any particular facts or circumstances exist and the Moreton Bay Regional Council (and its officers and agents) expressly disclaims responsibility for any loss or damage suffered as a result of placing reliance upon this information.  
DCDB is reproduced with the permission of the State of Queensland



ICR-22 TN  
ICR Map



INFRASTRUCTURE CHARGES RESOLUTION  
TRANSPORT NETWORK

- Carto\_DCDB\_May2015
- Future Intersection Upgrade
- Future Road Upgrade

Infrastructure Charges Resolution  
Version 28 April 2015

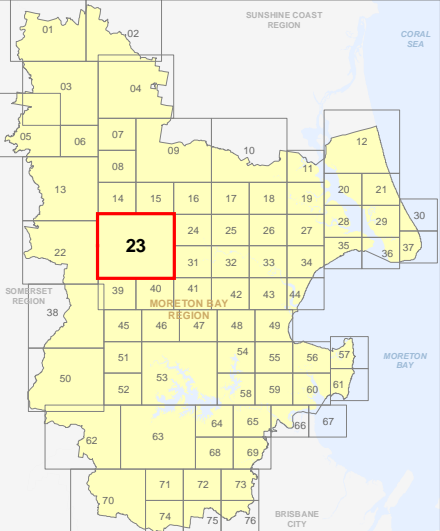
0 400 800 1,200 Metres



SCALE (A3): 1:30,000

Date Produced: 16 June 2015  
Projection: Map Grid of Australia, Zone 56  
Horizontal Datum: Geocentric Datum of Australia 1994

© Copyright Moreton Bay Regional Council 2015  
**DISCLAIMER:** Moreton Bay Regional Council supplies this map under the following conditions:- Mapping details are supplied from information contained in the Council's records which may have been furnished to the Council by other persons. Moreton Bay Regional Council gives no warranty or guarantee of any kind, expressed, implied, or statutory, to the correctness or accuracy of the map details or the degree of compliance with any Council standards in this matter. Persons making decisions with financial or legal implications must not rely upon the map details shown on this plan for the purpose of determining whether any particular facts or circumstances exist and the Moreton Bay Regional Council (and its officers and agents) expressly disclaims responsibility for any loss or damage suffered as a result of placing reliance upon this information.  
DCDB is reproduced with the permission of the State of Queensland



ICR-23 TN  
ICR Map



ICR\_TransportNetwork.mxd



INFRASTRUCTURE CHARGES RESOLUTION  
TRANSPORT NETWORK

- Carto\_DCDB\_May2015
- Future Intersection Upgrade
- Future Road Upgrade

Infrastructure Charges Resolution  
Version 28 April 2015

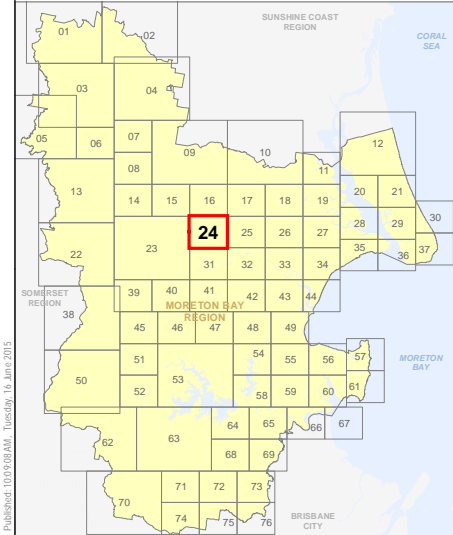
0 200 400 600 Metres



SCALE (A3): 1:15,000

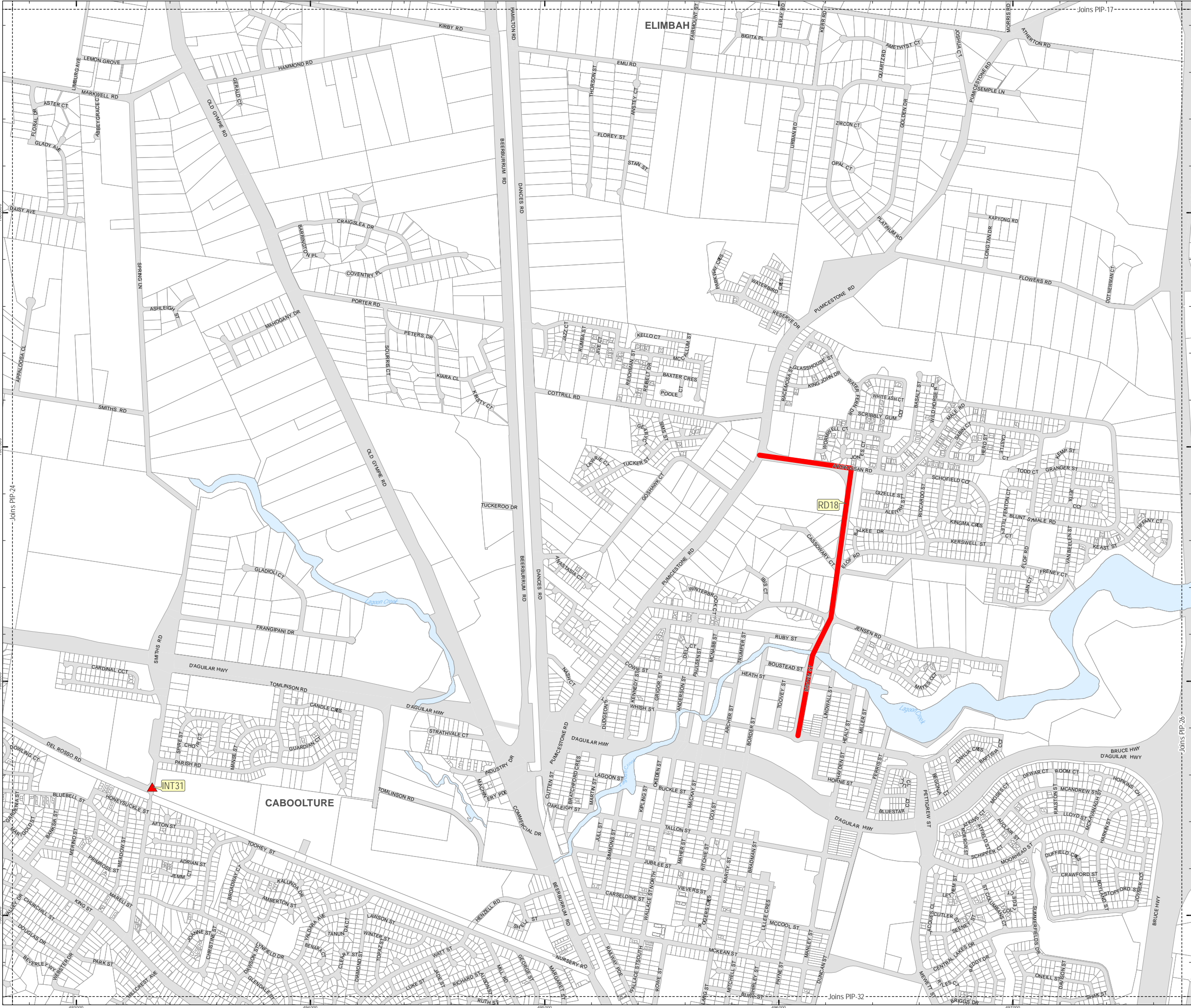
Date Produced: 16 June 2015  
Projection: Map Grid of Australia, Zone 56  
Horizontal Datum: Geocentric Datum of Australia 1994

© Copyright Moreton Bay Regional Council 2015  
**DISCLAIMER:** Moreton Bay Regional Council supplies this map under the following conditions:- Mapping details are supplied from information contained in the Council's records which may have been furnished to the Council by other persons. Moreton Bay Regional Council gives no warranty or guarantee of any kind, expressed, implied, or statutory, to the correctness or accuracy of the map details or the degree of compliance with any Council standards in this matter. Persons making decisions with financial or legal implications must not rely upon the map details shown on this plan for the purpose of determining whether any particular facts or circumstances exist and the Moreton Bay Regional Council (and its officers and agents) expressly disclaims responsibility for any loss or damage suffered as a result of placing reliance upon this information.  
DCDB is reproduced with the permission of the State of Queensland



ICR-24 TN  
ICR Map





INFRASTRUCTURE CHARGES RESOLUTION  
TRANSPORT NETWORK

- Carto\_DCDB\_May2015
- Future Intersection Upgrade
- Future Road Upgrade

Infrastructure Charges Resolution  
Version 28 April 2015

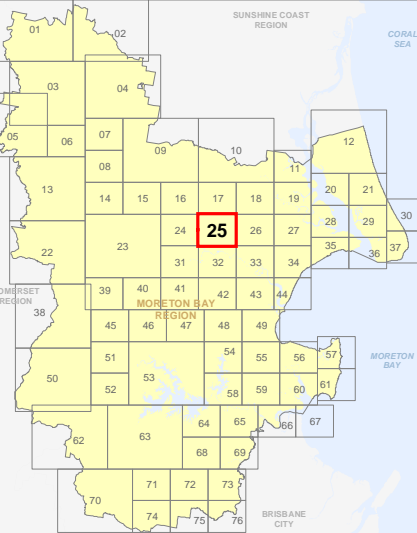
0 200 400 600 Metres



SCALE (A3): 1:15,000

Date Produced: 16 June 2015  
Projection: Map Grid of Australia, Zone 56  
Horizontal Datum: Geocentric Datum of Australia 1994

© Copyright Moreton Bay Regional Council 2015  
DISCLAIMER: Moreton Bay Regional Council supplies this map under the following conditions:- Mapping details are supplied from information contained in the Council's records which may have been furnished to the Council by other persons. Moreton Bay Regional Council gives no warranty or guarantee of any kind, expressed, implied, or statutory, to the correctness or accuracy of the map details or the degree of compliance with any Council standards in this matter. Persons making decisions with financial or legal implications must not rely upon the map details shown on this plan for the purpose of determining whether any particular facts or circumstances exist and the Moreton Bay Regional Council (and its officers and agents) expressly disclaims responsibility for any loss or damage suffered as a result of placing reliance upon this information.  
DCDB is reproduced with the permission of the State of Queensland



ICR-25 TN  
ICR Map

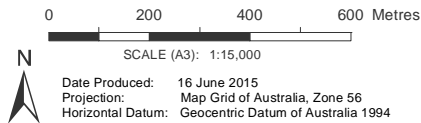
ICR\_TransportNetwork.mxd



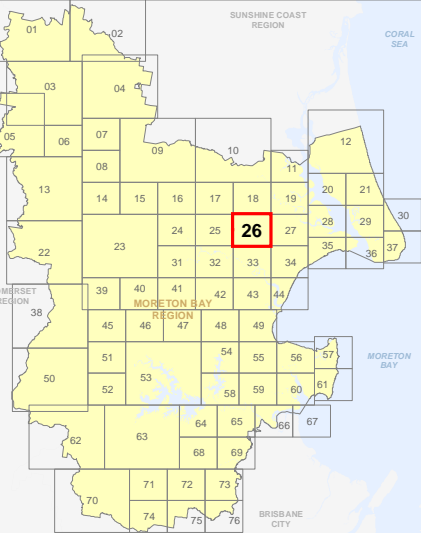
INFRASTRUCTURE CHARGES RESOLUTION  
TRANSPORT NETWORK

- Carto\_DCDB\_May2015
- Future Intersection Upgrade
- Future Road Upgrade

Infrastructure Charges Resolution  
Version 28 April 2015



© Copyright Moreton Bay Regional Council 2015  
**DISCLAIMER:** Moreton Bay Regional Council supplies this map under the following conditions:- Mapping details are supplied from information contained in the Council's records which may have been furnished to the Council by other persons. Moreton Bay Regional Council gives no warranty or guarantee of any kind, expressed, implied, or statutory, to the correctness or accuracy of the map details or the degree of compliance with any Council standards in this matter. Persons making decisions with financial or legal implications must not rely upon the map details shown on this plan for the purpose of determining whether any particular facts or circumstances exist and the Moreton Bay Regional Council (and its officers and agents) expressly disclaims responsibility for any loss or damage suffered as a result of placing reliance upon this information.  
DCDB is reproduced with the permission of the State of Queensland





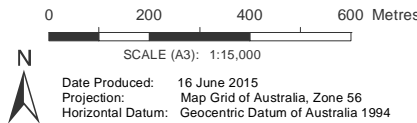
ICR\_TransportNetwork.mxd



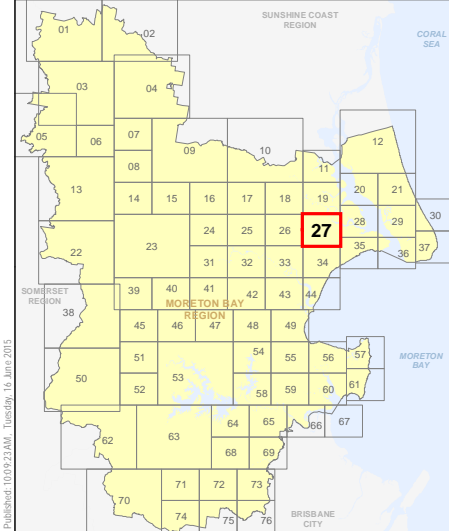
INFRASTRUCTURE CHARGES RESOLUTION  
TRANSPORT NETWORK

- Carto\_DCDB\_May2015
- Future Intersection Upgrade
- Future Road Upgrade

Infrastructure Charges Resolution  
Version 28 April 2015



© Copyright Moreton Bay Regional Council 2015  
**DISCLAIMER:** Moreton Bay Regional Council supplies this map under the following conditions:- Mapping details are supplied from information contained in the Council's records which may have been furnished to the Council by other persons. Moreton Bay Regional Council gives no warranty or guarantee of any kind, expressed, implied, or statutory, to the correctness or accuracy of the map details or the degree of compliance with any Council standards in this matter. Persons making decisions with financial or legal implications must not rely upon the map details shown on this plan for the purpose of determining whether any particular facts or circumstances exist and the Moreton Bay Regional Council (and its officers and agents) expressly disclaims responsibility for any loss or damage suffered as a result of placing reliance upon this information.  
DCDB is reproduced with the permission of the State of Queensland



ICR-27 TN  
ICR Map



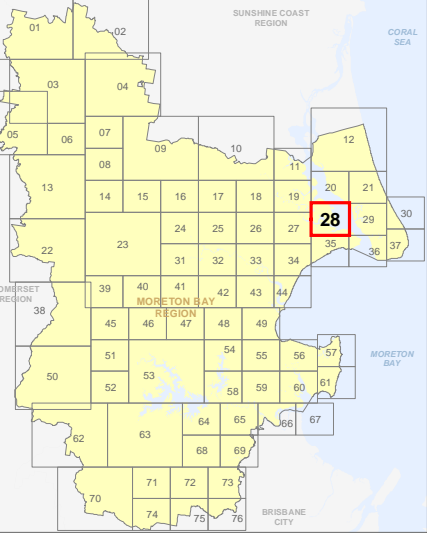
INFRASTRUCTURE CHARGES RESOLUTION  
TRANSPORT NETWORK

- Carto\_DCDB\_May2015
- Future Intersection Upgrade
- Future Road Upgrade

Infrastructure Charges Resolution  
Version 28 April 2015

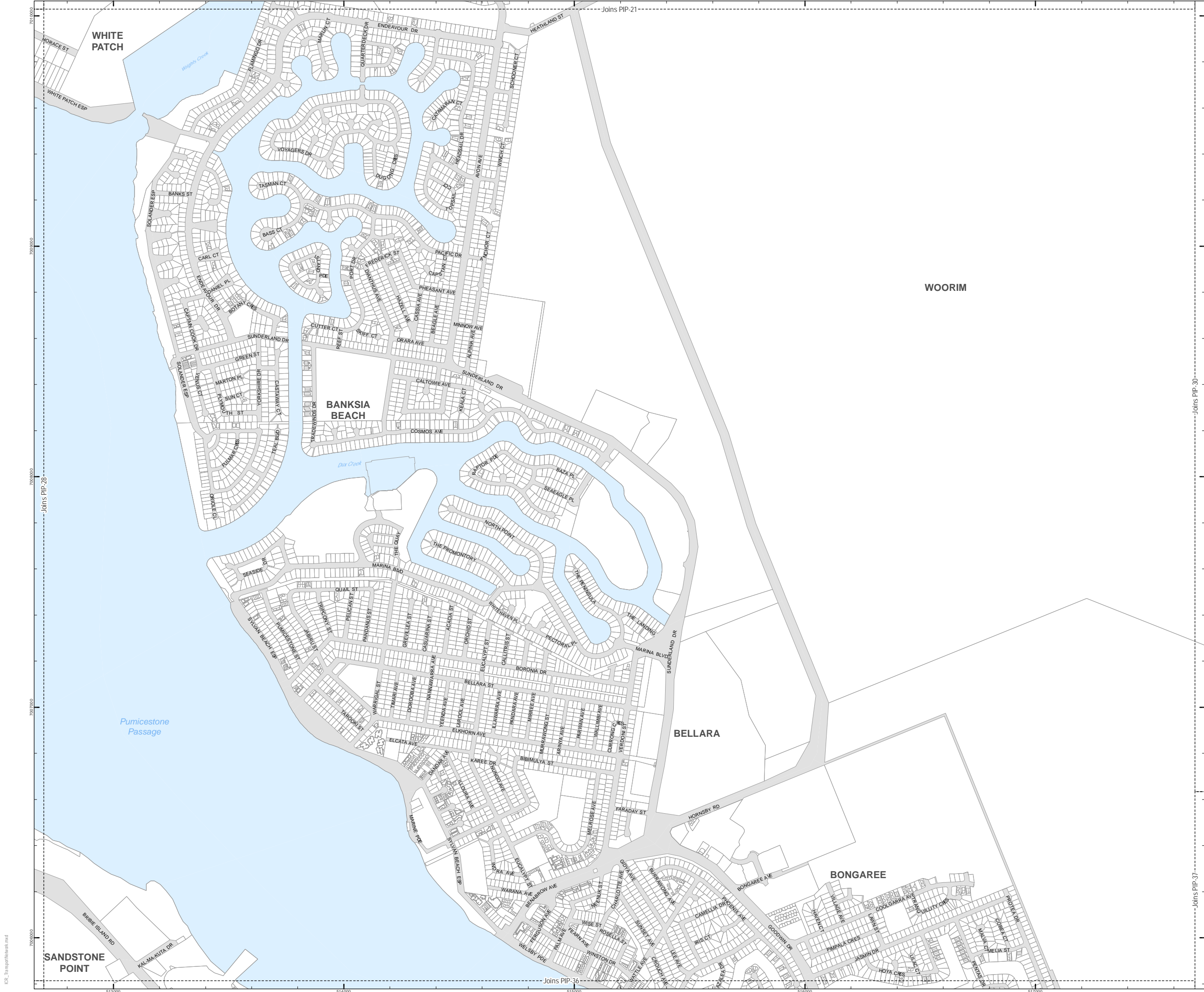
0 200 400 600 Metres  
SCALE (A3): 1:15,000  
Date Produced: 16 June 2015  
Projection: Map Grid of Australia, Zone 56  
Horizontal Datum: Geocentric Datum of Australia 1994

© Copyright Moreton Bay Regional Council 2015  
DISCLAIMER: Moreton Bay Regional Council supplies this map under the following conditions:- Mapping details are supplied from information contained in the Council's records which may have been furnished to the Council by other persons. Moreton Bay Regional Council gives no warranty or guarantee of any kind, expressed, implied, or statutory, to the correctness or accuracy of the map details or the degree of compliance with any Council standards in this matter. Persons making decisions with financial or legal implications must not rely upon the map details shown on this plan for the purpose of determining whether any particular facts or circumstances exist and the Moreton Bay Regional Council (and its officers and agents) expressly disclaims responsibility for any loss or damage suffered as a result of placing reliance upon this information.  
DCDB is reproduced with the permission of the State of Queensland



ICR-28 TN  
ICR Map

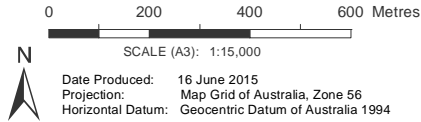




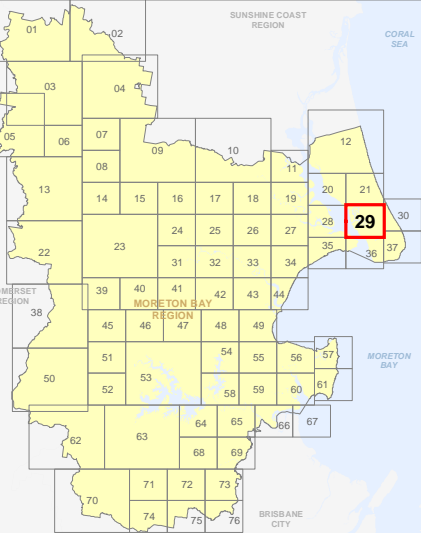
INFRASTRUCTURE CHARGES RESOLUTION  
TRANSPORT NETWORK

- Carto\_DCDB\_May2015
- Future Intersection Upgrade
- Future Road Upgrade

Infrastructure Charges Resolution  
Version 28 April 2015



© Copyright Moreton Bay Regional Council 2015  
**DISCLAIMER:** Moreton Bay Regional Council supplies this map under the following conditions:- Mapping details are supplied from information contained in the Council's records which may have been furnished to the Council by other persons. Moreton Bay Regional Council gives no warranty or guarantee of any kind, expressed, implied, or statutory, to the correctness or accuracy of the map details or the degree of compliance with any Council standards in this matter. Persons making decisions with financial or legal implications must not rely upon the map details shown on this plan for the purpose of determining whether any particular facts or circumstances exist and the Moreton Bay Regional Council (and its officers and agents) expressly disclaims responsibility for any loss or damage suffered as a result of placing reliance upon this information.  
DCDB is reproduced with the permission of the State of Queensland



ICR\_TransportNetwork.mxd



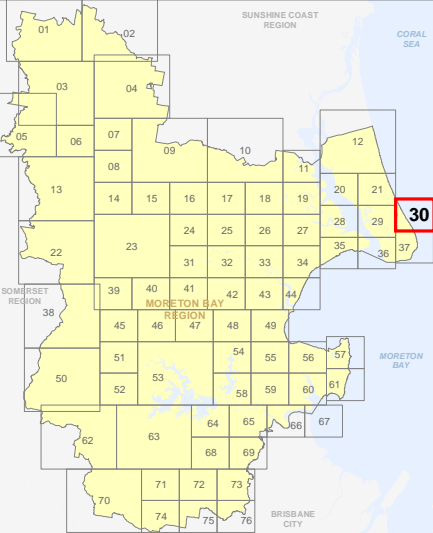
INFRASTRUCTURE CHARGES RESOLUTION  
TRANSPORT NETWORK

- Carto\_DCDB\_May2015
- Future Intersection Upgrade
- Future Road Upgrade

Infrastructure Charges Resolution  
Version 28 April 2015

0 200 400 600 Metres  
SCALE (A3): 1:15,000  
N  
Date Produced: 16 June 2015  
Projection: Map Grid of Australia, Zone 56  
Horizontal Datum: Geocentric Datum of Australia 1994


© Copyright Moreton Bay Regional Council 2015  
**DISCLAIMER:** Moreton Bay Regional Council supplies this map under the following conditions:- Mapping details are supplied from information contained in the Council's records which may have been furnished to the Council by other persons. Moreton Bay Regional Council gives no warranty or guarantee of any kind, expressed, implied, or statutory, to the correctness or accuracy of the map details or the degree of compliance with any Council standards in this matter. Persons making decisions with financial or legal implications must not rely upon the map details shown on this plan for the purpose of determining whether any particular facts or circumstances exist and the Moreton Bay Regional Council (and its officers and agents) expressly disclaims responsibility for any loss or damage suffered as a result of placing reliance upon this information.  
DCDB is reproduced with the permission of the State of Queensland



ICR-30 TN  
ICR Map







### INFRASTRUCTURE CHARGES RESOLUTION TRANSPORT NETWORK

Carto\_DCD\_B\_May2015

Future Intersection Upgrade

Future Road Upgrade

#### Infrastructure Charges Resolution Version 28 April 2015

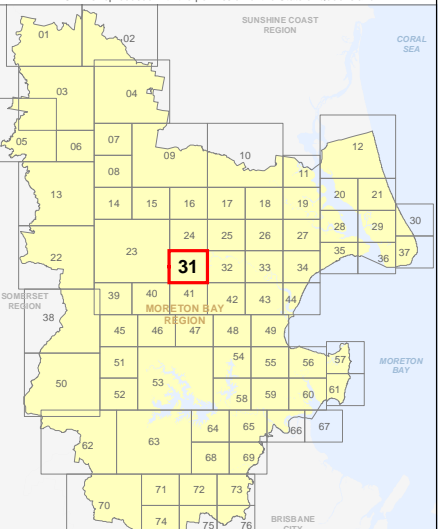
0200400Metres

SCALE (A3): 1:15,000

N

Date Produced: 16 June 2015  
Projection: Map Grid of Australia, Zone 56  
Horizontal Datum: Geocentric Datum of Australia 1994

© Copyright Moreton Bay Regional Council 2015  
**DISCLAIMER:** Moreton Bay Regional Council supplies this map under the following conditions:- Mapping details are supplied from information contained in the Council's records which may have been furnished to the Council by other persons. Moreton Bay Regional Council gives no warranty or guarantee of any kind, expressed, implied, or statutory, to the correctness or accuracy of the map details or the degree of compliance with any Council standards in this matter. Persons making decisions with financial or legal implications must not rely upon the map details shown on this plan for the purpose of determining whether any particular facts or circumstances exist and the Moreton Bay Regional Council (and its officers and agents) expressly disclaims responsibility for any loss or damage suffered as a result of placing reliance upon this information.  
DCDB is reproduced with the permission of the State of Queensland



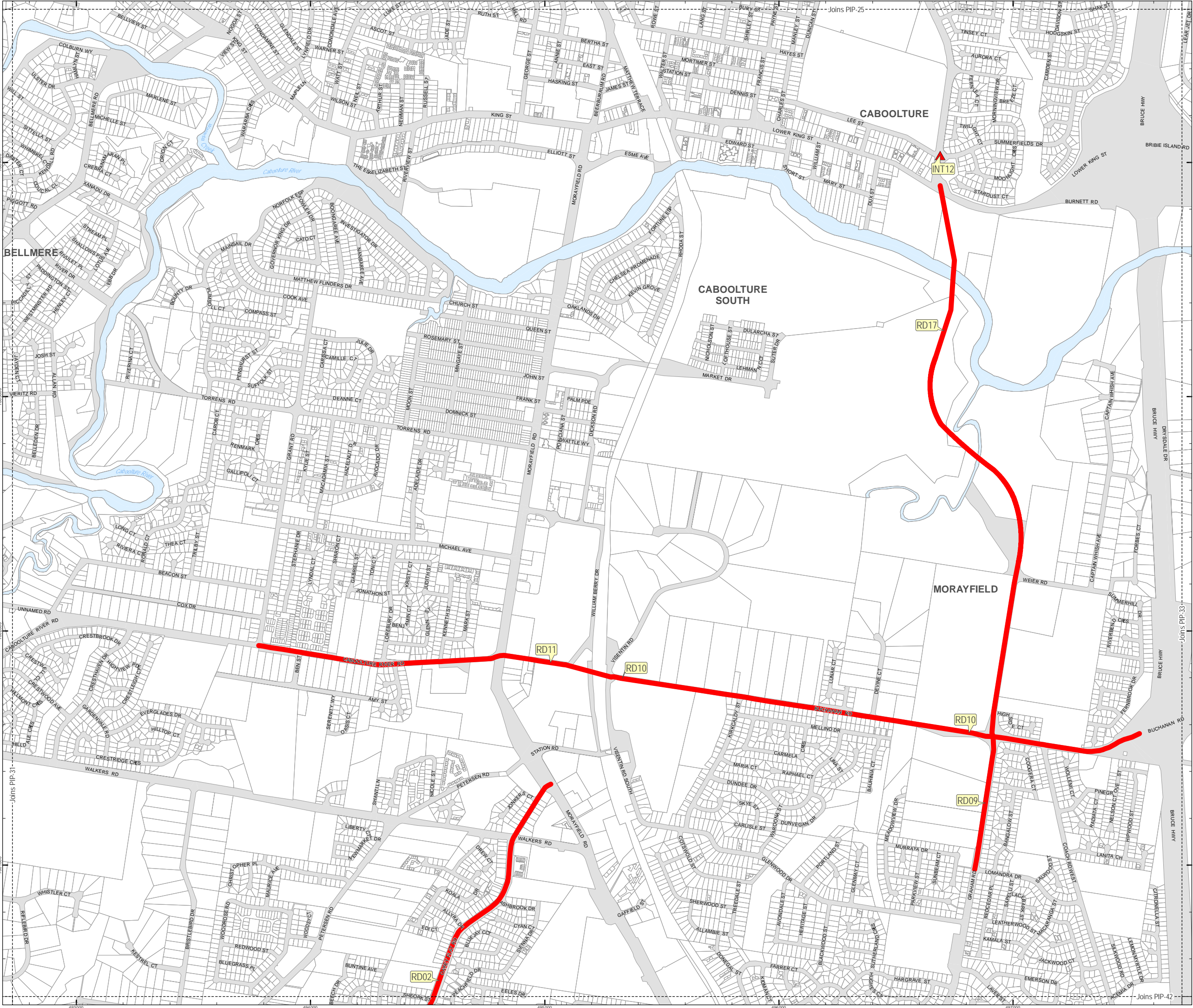
**ICR-31 TN  
ICR Map**

ICR\_TransportNetwork.mxd

Published 10:59:40AM, Tuesday 16 June 2015

Please Note: Do Not Print using "Page Scaling: Fit to Printable Area", this will distort the scale of the map and impacts quality of text and linework. Please print using setup of A3 paper size and Landscape orientation, with "Page Scaling: None", and you will not see this message.

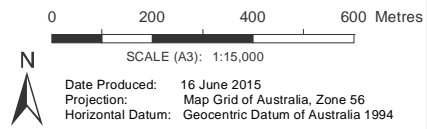




INFRASTRUCTURE CHARGES RESOLUTION  
TRANSPORT NETWORK

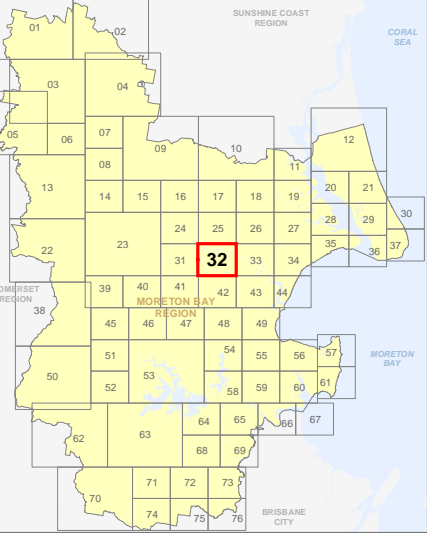
- Carto\_DCDB\_May2015
- Future Intersection Upgrade
- Future Road Upgrade

Infrastructure Charges Resolution  
Version 28 April 2015



Date Produced: 16 June 2015  
Projection: Map Grid of Australia, Zone 56  
Horizontal Datum: Geocentric Datum of Australia 1994

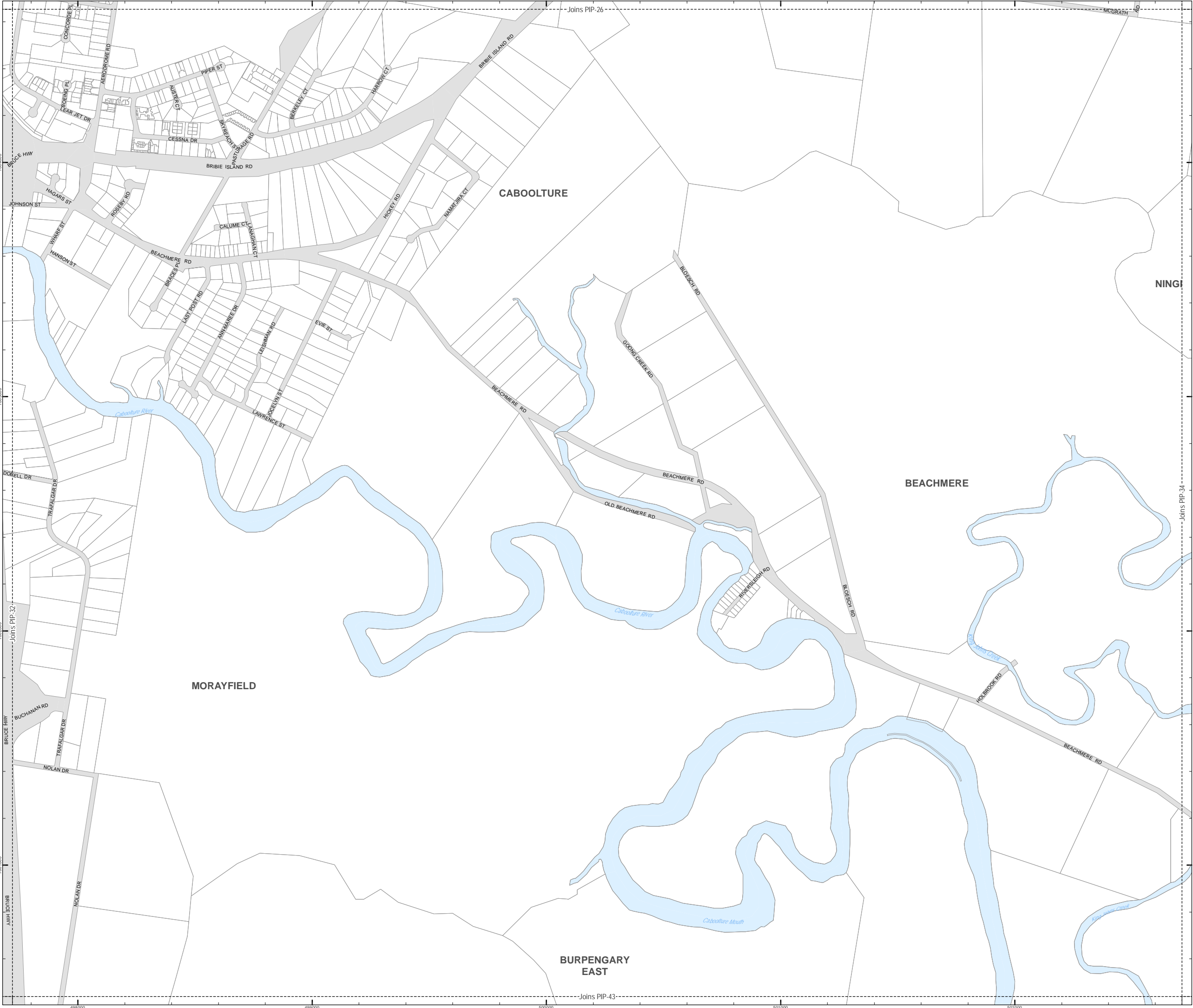
© Copyright Moreton Bay Regional Council 2015  
DISCLAIMER: Moreton Bay Regional Council supplies this map under the following conditions:- Mapping details are supplied from information contained in the Council's records which may have been furnished to the Council by other persons. Moreton Bay Regional Council gives no warranty or guarantee of any kind, expressed, implied, or statutory, to the correctness or accuracy of the map details or the degree of compliance with any Council standards in this matter. Persons making decisions with financial or legal implications must not rely upon the map details shown on this plan for the purpose of determining whether any particular facts or circumstances exist and the Moreton Bay Regional Council (and its officers and agents) expressly disclaims responsibility for any loss or damage suffered as a result of placing reliance upon this information.  
DCDB is reproduced with the permission of the State of Queensland



ICR-32 TN  
ICR Map



ICR\_TransportNetwork.mxd



INFRASTRUCTURE CHARGES RESOLUTION  
TRANSPORT NETWORK

- Carto\_DCDB\_May2015
- Future Intersection Upgrade
- Future Road Upgrade

Infrastructure Charges Resolution  
Version 28 April 2015

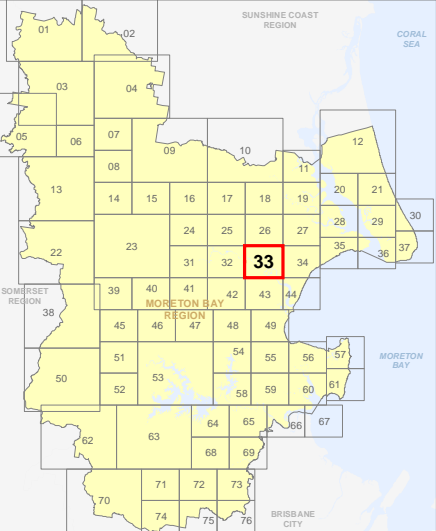
0 200 400 600 Metres



SCALE (A3): 1:15,000

Date Produced: 16 June 2015  
Projection: Map Grid of Australia, Zone 56  
Horizontal Datum: Geocentric Datum of Australia 1994

© Copyright Moreton Bay Regional Council 2015  
**DISCLAIMER:** Moreton Bay Regional Council supplies this map under the following conditions:- Mapping details are supplied from information contained in the Council's records which may have been furnished to the Council by other persons. Moreton Bay Regional Council gives no warranty or guarantee of any kind, expressed, implied, or statutory, to the correctness or accuracy of the map details or the degree of compliance with any Council standards in this matter. Persons making decisions with financial or legal implications must not rely upon the map details shown on this plan for the purpose of determining whether any particular facts or circumstances exist and the Moreton Bay Regional Council (and its officers and agents) expressly disclaims responsibility for any loss or damage suffered as a result of placing reliance upon this information.  
DCDB is reproduced with the permission of the State of Queensland



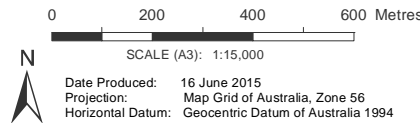
ICR-33 TN  
ICR Map



INFRASTRUCTURE CHARGES RESOLUTION  
TRANSPORT NETWORK

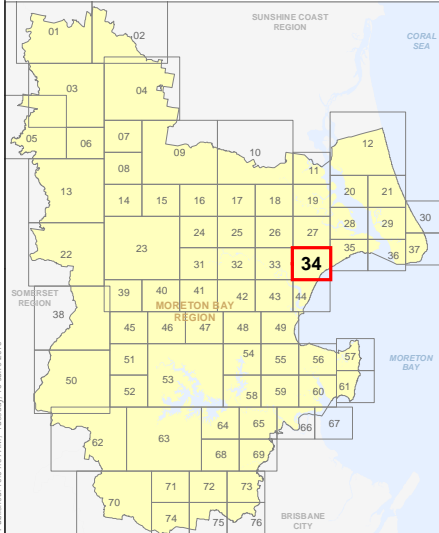
- Carto\_DCDB\_May2015
- Future Intersection Upgrade
- Future Road Upgrade

Infrastructure Charges Resolution  
Version 28 April 2015



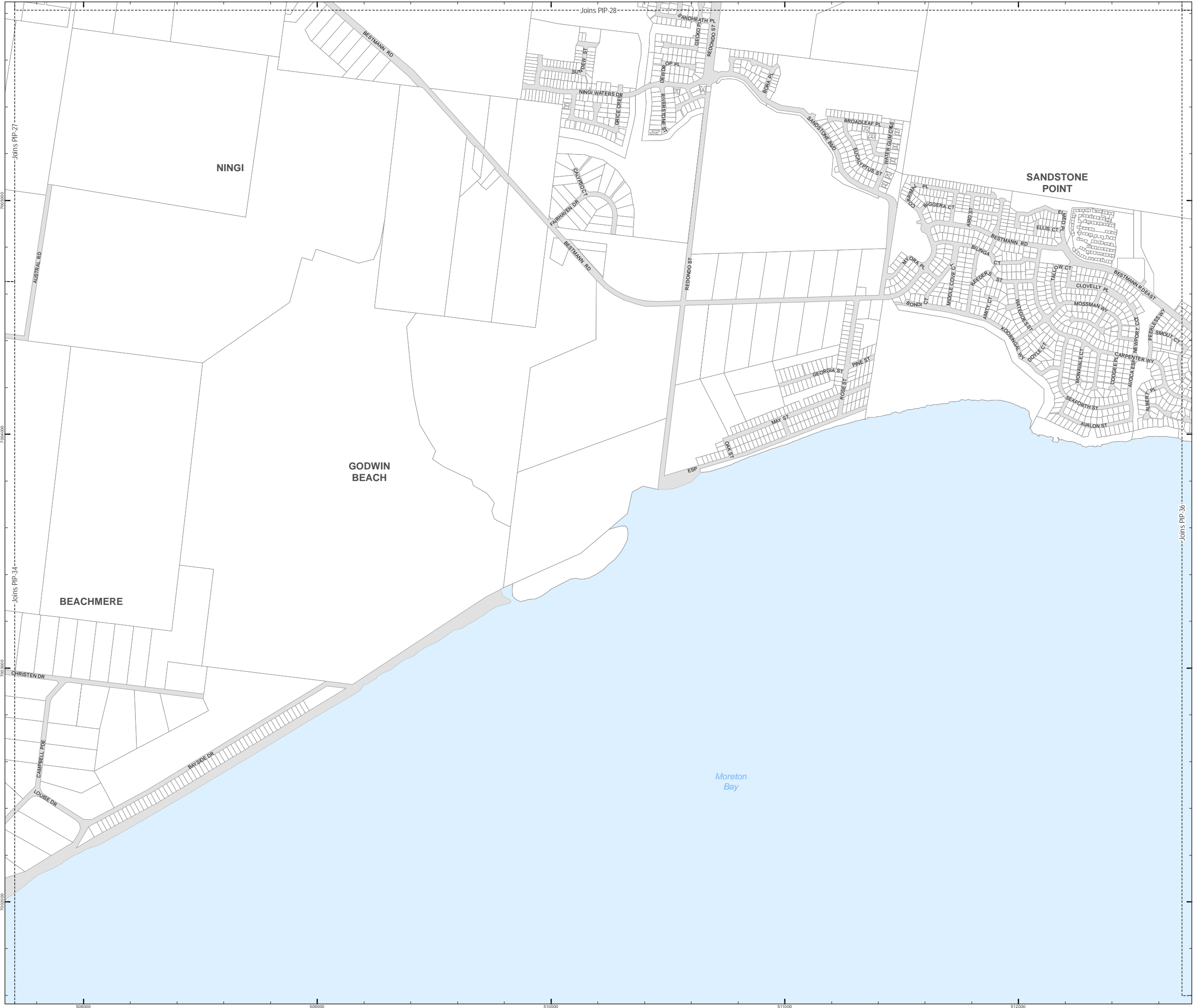
Date Produced: 16 June 2015  
Projection: Map Grid of Australia, Zone 56  
Horizontal Datum: Geocentric Datum of Australia 1994

© Copyright Moreton Bay Regional Council 2015  
**DISCLAIMER:** Moreton Bay Regional Council supplies this map under the following conditions:- Mapping details are supplied from information contained in the Council's records which may have been furnished to the Council by other persons. Moreton Bay Regional Council gives no warranty or guarantee of any kind, expressed, implied, or statutory, to the correctness or accuracy of the map details or the degree of compliance with any Council standards in this matter. Persons making decisions with financial or legal implications must not rely upon the map details shown on this plan for the purpose of determining whether any particular facts or circumstances exist and the Moreton Bay Regional Council (and its officers and agents) expressly disclaims responsibility for any loss or damage suffered as a result of placing reliance upon this information.  
DCDB is reproduced with the permission of the State of Queensland



ICR-34 TN  
ICR Map

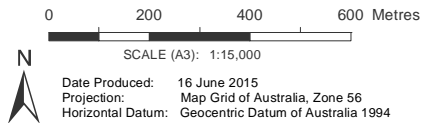
ICR\_TransportNetwork.mxd



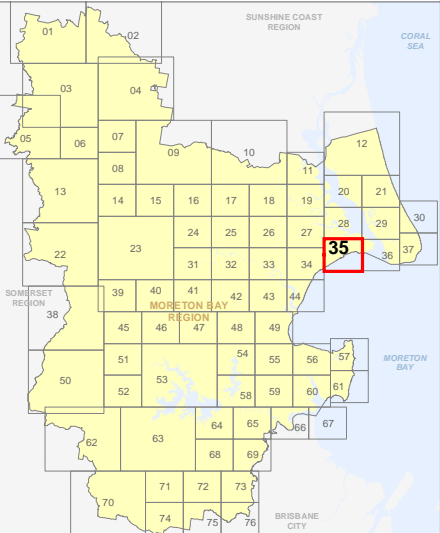
INFRASTRUCTURE CHARGES RESOLUTION  
TRANSPORT NETWORK

- Carto\_DCDB\_May2015
- Future Intersection Upgrade
- Future Road Upgrade

Infrastructure Charges Resolution  
Version 28 April 2015

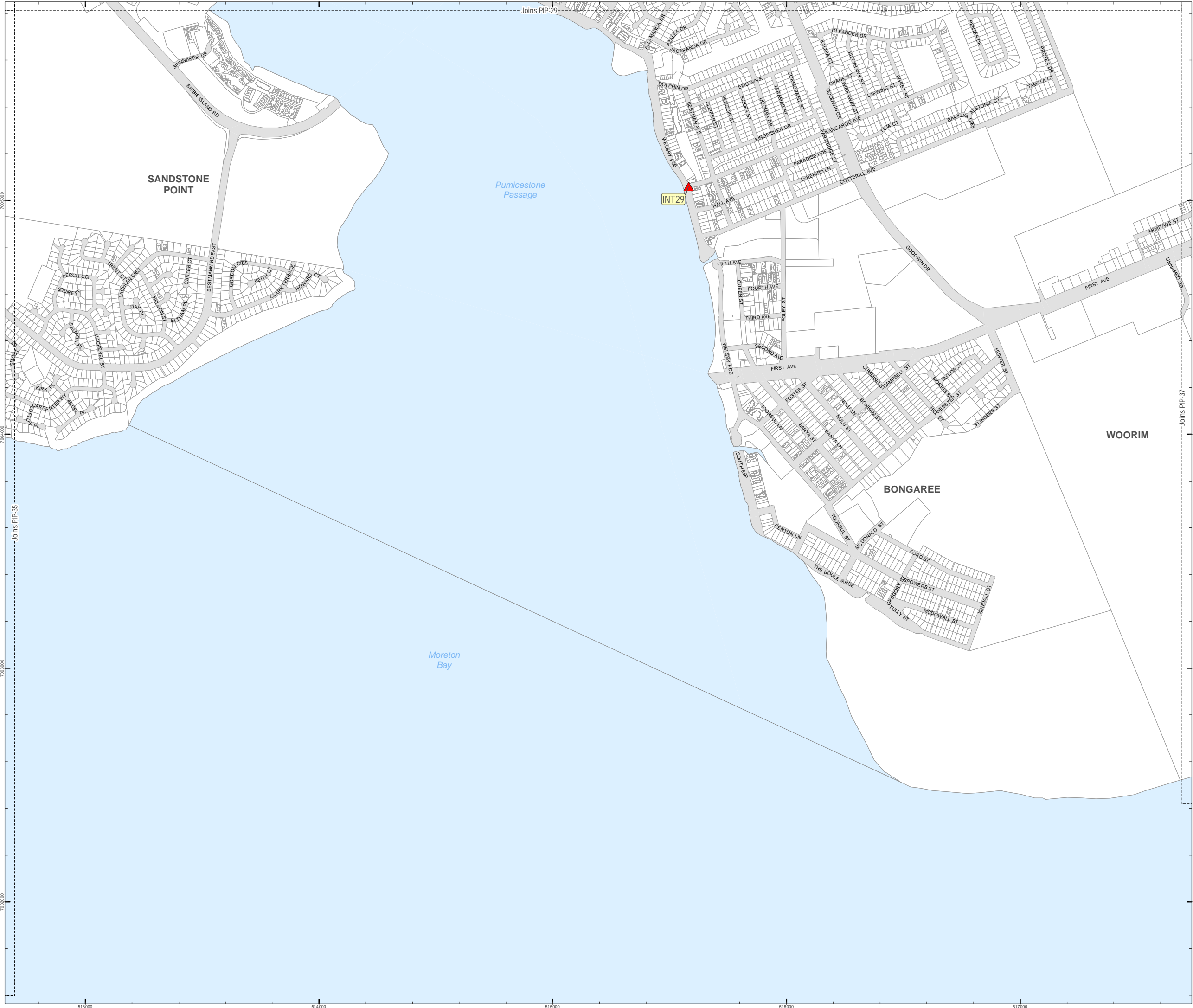


© Copyright Moreton Bay Regional Council 2015  
**DISCLAIMER:** Moreton Bay Regional Council supplies this map under the following conditions:- Mapping details are supplied from information contained in the Council's records which may have been furnished to the Council by other persons. Moreton Bay Regional Council gives no warranty or guarantee of any kind, expressed, implied, or statutory, to the correctness or accuracy of the map details or the degree of compliance with any Council standards in this matter. Persons making decisions with financial or legal implications must not rely upon the map details shown on this plan for the purpose of determining whether any particular facts or circumstances exist and the Moreton Bay Regional Council (and its officers and agents) expressly disclaims responsibility for any loss or damage suffered as a result of placing reliance upon this information.  
DCDB is reproduced with the permission of the State of Queensland





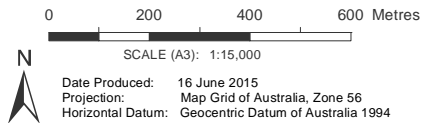
ICR\_TransportNetwork.mxd



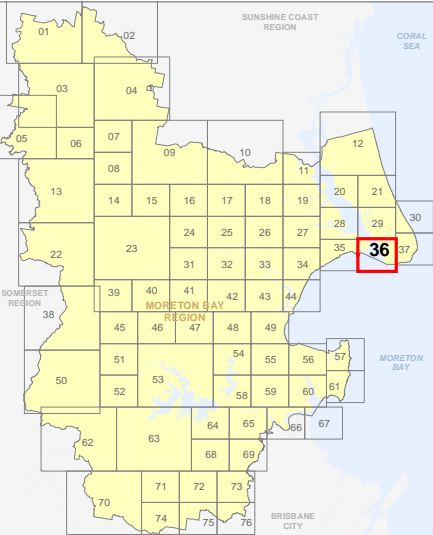
INFRASTRUCTURE CHARGES RESOLUTION  
TRANSPORT NETWORK

- Carto\_DCDB\_May2015
- Future Intersection Upgrade
- Future Road Upgrade

Infrastructure Charges Resolution  
Version 28 April 2015



© Copyright Moreton Bay Regional Council 2015  
**DISCLAIMER:** Moreton Bay Regional Council supplies this map under the following conditions:- Mapping details are supplied from information contained in the Council's records which may have been furnished to the Council by other persons. Moreton Bay Regional Council gives no warranty or guarantee of any kind, expressed, implied, or statutory, to the correctness or accuracy of the map details or the degree of compliance with any Council standards in this matter. Persons making decisions with financial or legal implications must not rely upon the map details shown on this plan for the purpose of determining whether any particular facts or circumstances exist and the Moreton Bay Regional Council (and its officers and agents) expressly disclaims responsibility for any loss or damage suffered as a result of placing reliance upon this information.  
DCDB is reproduced with the permission of the State of Queensland







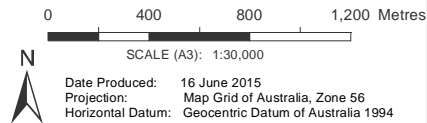
ICR\_TransportNetwork.mxd



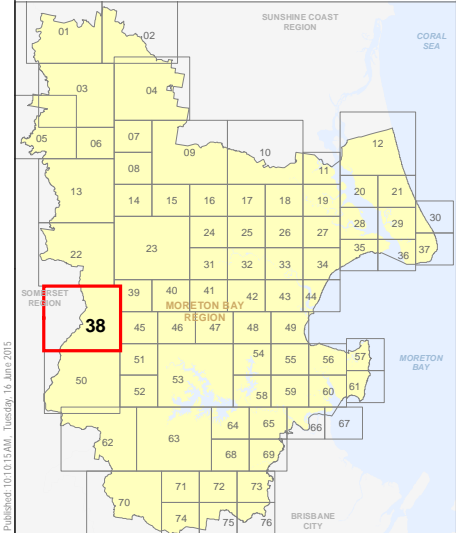
INFRASTRUCTURE CHARGES RESOLUTION  
TRANSPORT NETWORK

- Carto\_DCDB\_May2015
- Future Intersection Upgrade
- Future Road Upgrade

Infrastructure Charges Resolution  
Version 28 April 2015



© Copyright Moreton Bay Regional Council 2015  
**DISCLAIMER:** Moreton Bay Regional Council supplies this map under the following conditions:- Mapping details are supplied from information contained in the Council's records which may have been furnished to the Council by other persons. Moreton Bay Regional Council gives no warranty or guarantee of any kind, expressed, implied, or statutory, to the correctness or accuracy of the map details or the degree of compliance with any Council standards in this matter. Persons making decisions with financial or legal implications must not rely upon the map details shown on this plan for the purpose of determining whether any particular facts or circumstances exist and the Moreton Bay Regional Council (and its officers and agents) expressly disclaims responsibility for any loss or damage suffered as a result of placing reliance upon this information.  
DCDB is reproduced with the permission of the State of Queensland








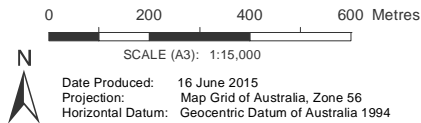
ICR\_TransportNetwork.mxd



INFRASTRUCTURE CHARGES RESOLUTION  
TRANSPORT NETWORK

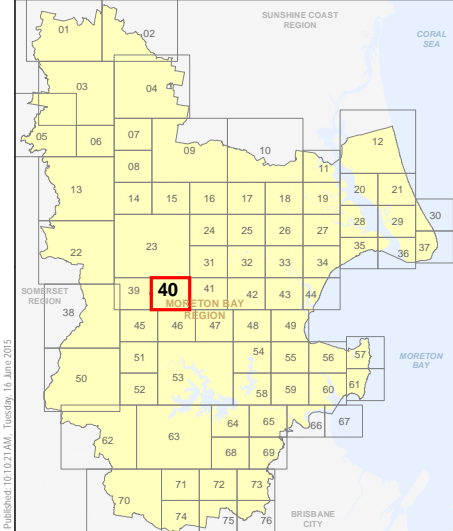
-  Carto\_DCDB\_May2015
-  Future Intersection Upgrade
-  Future Road Upgrade

Infrastructure Charges Resolution  
Version 28 April 2015



Date Produced: 16 June 2015  
Projection: Map Grid of Australia, Zone 56  
Horizontal Datum: Geocentric Datum of Australia 1994

© Copyright Moreton Bay Regional Council 2015  
**DISCLAIMER:** Moreton Bay Regional Council supplies this map under the following conditions:- Mapping details are supplied from information contained in the Council's records which may have been furnished to the Council by other persons. Moreton Bay Regional Council gives no warranty or guarantee of any kind, expressed, implied, or statutory, to the correctness or accuracy of the map details or the degree of compliance with any Council standards in this matter. Persons making decisions with financial or legal implications must not rely upon the map details shown on this plan for the purpose of determining whether any particular facts or circumstances exist and the Moreton Bay Regional Council (and its officers and agents) expressly disclaims responsibility for any loss or damage suffered as a result of placing reliance upon this information.  
DCDB is reproduced with the permission of the State of Queensland



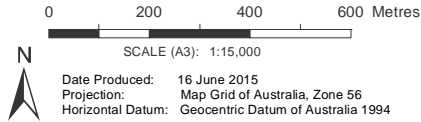
ICR-40 TN  
ICR Map





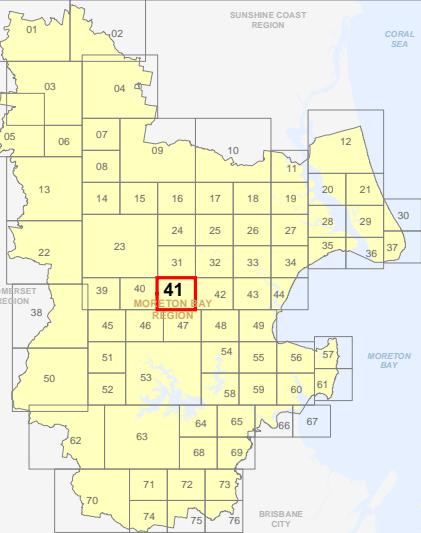
- Carto\_DCDB\_May2015
- Future Intersection Upgrade
- Future Road Upgrade

Infrastructure Charges Resolution  
Version 28 April 2015



Date Produced: 16 June 2015  
Projection: Map Grid of Australia, Zone 56  
Horizontal Datum: Geocentric Datum of Australia 1994

© Copyright Moreton Bay Regional Council 2015  
**DISCLAIMER:** Moreton Bay Regional Council supplies this map under the following conditions:- Mapping details are supplied from information contained in the Council's records which may have been furnished to the Council by other persons. Moreton Bay Regional Council gives no warranty or guarantee of any kind, expressed, implied, or statutory, to the correctness or accuracy of the map details or the degree of compliance with any Council standards in this matter. Persons making decisions with financial or legal implications must not rely upon the map details shown on this plan for the purpose of determining whether any particular facts or circumstances exist and the Moreton Bay Regional Council (and its officers and agents) expressly disclaims responsibility for any loss or damage suffered as a result of placing reliance upon this information.  
DCDB is reproduced with the permission of the State of Queensland







INFRASTRUCTURE CHARGES RESOLUTION  
TRANSPORT NETWORK

- Carto\_DCDB\_May2015
- Future Intersection Upgrade
- Future Road Upgrade

Infrastructure Charges Resolution  
Version 28 April 2015

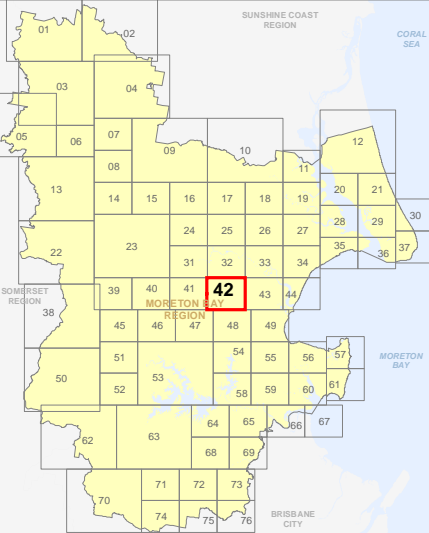
0 200 400 600 Metres



SCALE (A3): 1:15,000

Date Produced: 16 June 2015  
Projection: Map Grid of Australia, Zone 56  
Horizontal Datum: Geocentric Datum of Australia 1994

© Copyright Moreton Bay Regional Council 2015  
**DISCLAIMER:** Moreton Bay Regional Council supplies this map under the following conditions:- Mapping details are supplied from information contained in the Council's records which may have been furnished to the Council by other persons. Moreton Bay Regional Council gives no warranty or guarantee of any kind, expressed, implied, or statutory, to the correctness or accuracy of the map details or the degree of compliance with any Council standards in this matter. Persons making decisions with financial or legal implications must not rely upon the map details shown on this plan for the purpose of determining whether any particular facts or circumstances exist and the Moreton Bay Regional Council (and its officers and agents) expressly disclaims responsibility for any loss or damage suffered as a result of placing reliance upon this information.  
DCDB is reproduced with the permission of the State of Queensland



ICR-42 TN  
ICR Map

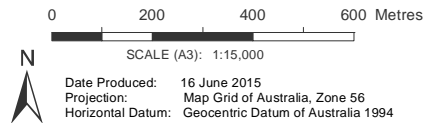
ICR\_TransportNetwork.mxd



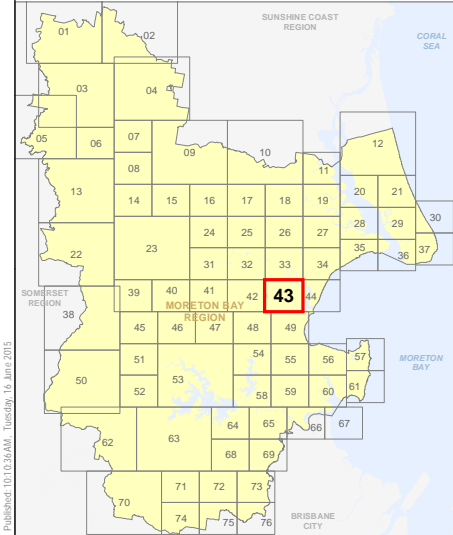
INFRASTRUCTURE CHARGES RESOLUTION  
TRANSPORT NETWORK

- Carto\_DCDB\_May2015
- Future Intersection Upgrade
- Future Road Upgrade

Infrastructure Charges Resolution  
Version 28 April 2015

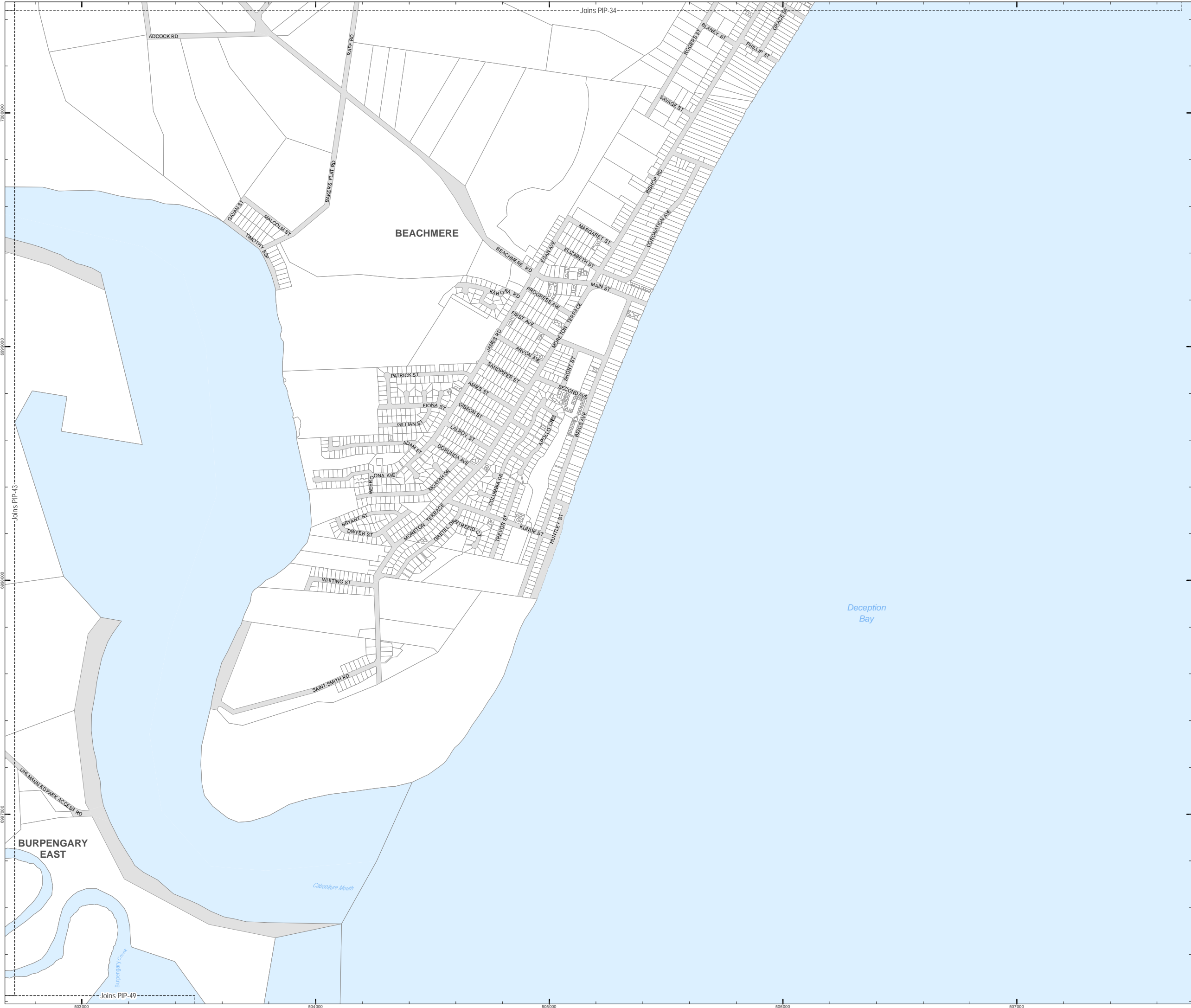


© Copyright Moreton Bay Regional Council 2015  
**DISCLAIMER:** Moreton Bay Regional Council supplies this map under the following conditions:- Mapping details are supplied from information contained in the Council's records which may have been furnished to the Council by other persons. Moreton Bay Regional Council gives no warranty or guarantee of any kind, expressed, implied, or statutory, to the correctness or accuracy of the map details or the degree of compliance with any Council standards in this matter. Persons making decisions with financial or legal implications must not rely upon the map details shown on this plan for the purpose of determining whether any particular facts or circumstances exist and the Moreton Bay Regional Council (and its officers and agents) expressly disclaims responsibility for any loss or damage suffered as a result of placing reliance upon this information.  
DCDB is reproduced with the permission of the State of Queensland



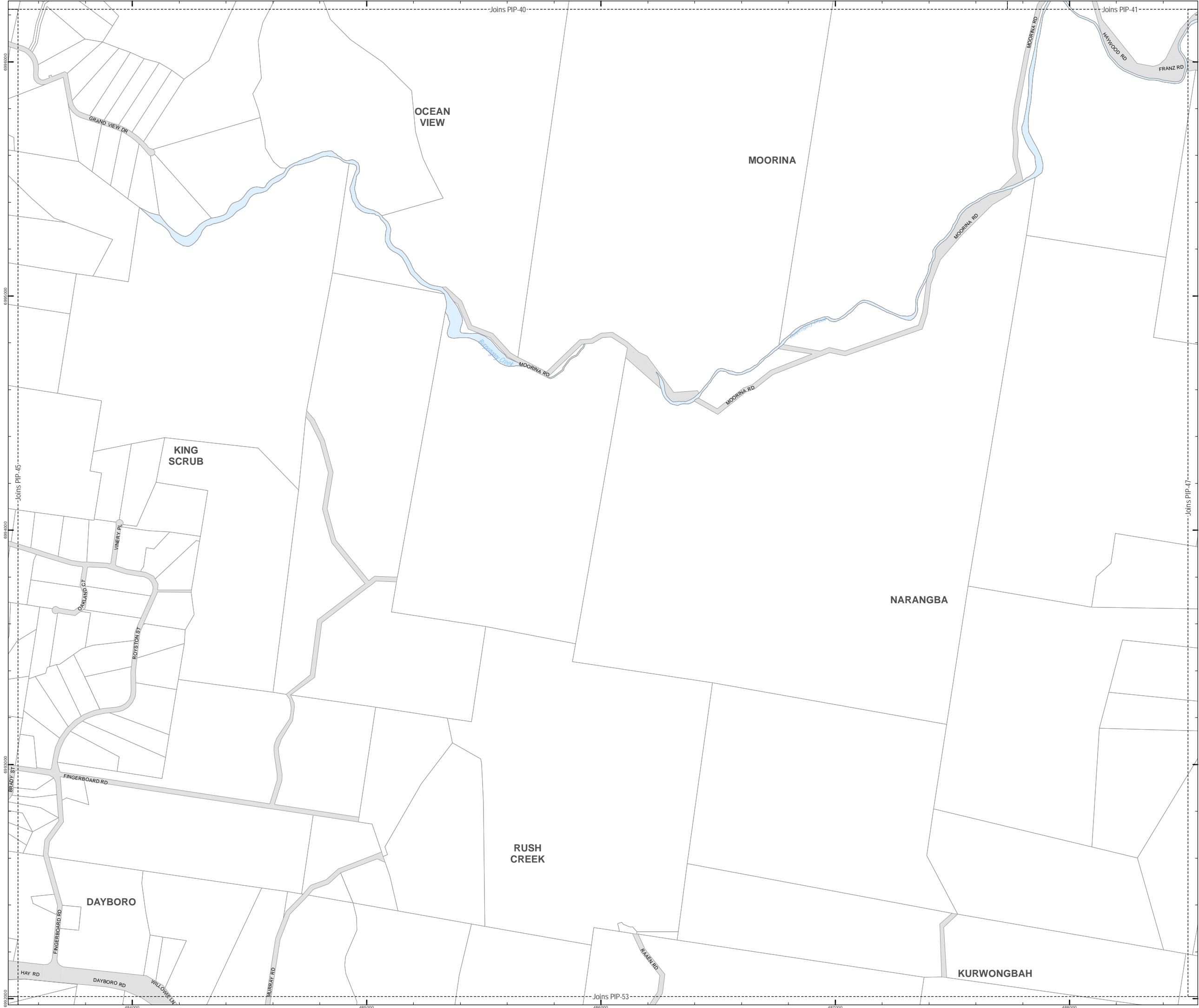


ICR\_TransportNetwork.mxd





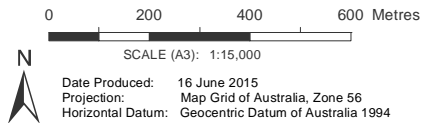
ICR\_TransportNetwork.mxd



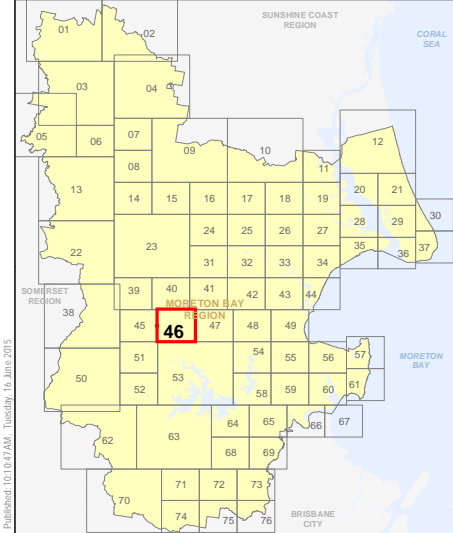
# INFRASTRUCTURE CHARGES RESOLUTION TRANSPORT NETWORK

- Carto\_DCDB\_May2015
- Future Intersection Upgrade
- Future Road Upgrade

## Infrastructure Charges Resolution Version 28 April 2015

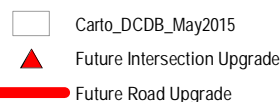


© Copyright Moreton Bay Regional Council 2015  
**DISCLAIMER:** Moreton Bay Regional Council supplies this map under the following conditions:- Mapping details are supplied from information contained in the Council's records which may have been furnished to the Council by other persons. Moreton Bay Regional Council gives no warranty or guarantee of any kind, expressed, implied, or statutory, to the correctness or accuracy of the map details or the degree of compliance with any Council standards in this matter. Persons making decisions with financial or legal implications must not rely upon the map details shown on this plan for the purpose of determining whether any particular facts or circumstances exist and the Moreton Bay Regional Council (and its officers and agents) expressly disclaims responsibility for any loss or damage suffered as a result of placing reliance upon this information.  
DCDB is reproduced with the permission of the State of Queensland

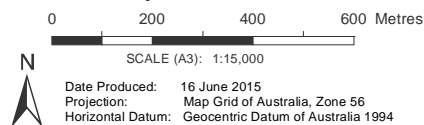


ICR-46 TN  
ICR Map





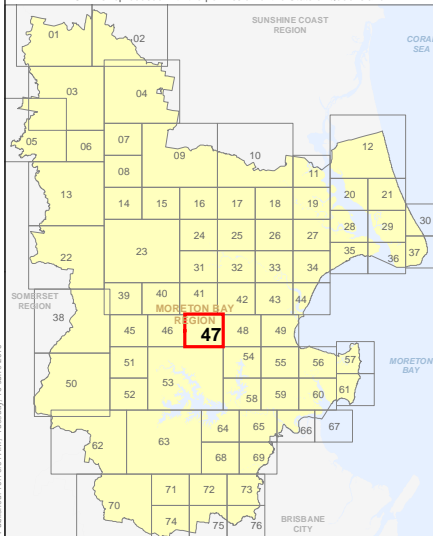
**Infrastructure Charges Resolution  
Version 28 April 2015**



**© Copyright Moreton Bay Regional Council 2015**

**DISCLAIMER:** Moreton Bay Regional Council supplies this map under the following conditions:- Mapping details are supplied from information contained in the Council's records which may have been furnished to the Council by other persons. Moreton Bay Regional Council gives no warranty or guarantee of any kind, expressed, implied, or otherwise, as to the accuracy, reliability, or degree of completeness of the information supplied, and with Council standards in this matter. Persons making decisions with financial or legal implications must not rely upon the map details shown on this plan for the purpose of determining whether any particular facts or circumstances exist and the Moreton Bay Regional Council (and its officers and agents) expressly disclaims responsibility for any loss or damage suffered as a result of reliance on the map details shown on this plan.

DCDB is reproduced with the permission of the State of Queensland



ICR-47 TN  
ICR Map



INFRASTRUCTURE CHARGES RESOLUTION  
TRANSPORT NETWORK

- Carto\_DCDB\_May2015
- Future Intersection Upgrade
- Future Road Upgrade

Infrastructure Charges Resolution  
Version 28 April 2015

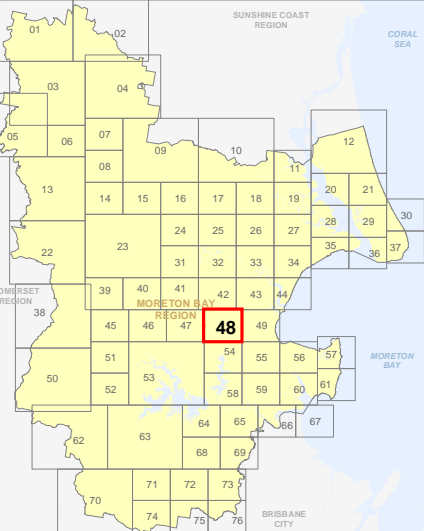
0 200 400 600 Metres



SCALE (A3): 1:15,000

Date Produced: 16 June 2015  
Projection: Map Grid of Australia, Zone 56  
Horizontal Datum: Geocentric Datum of Australia 1994

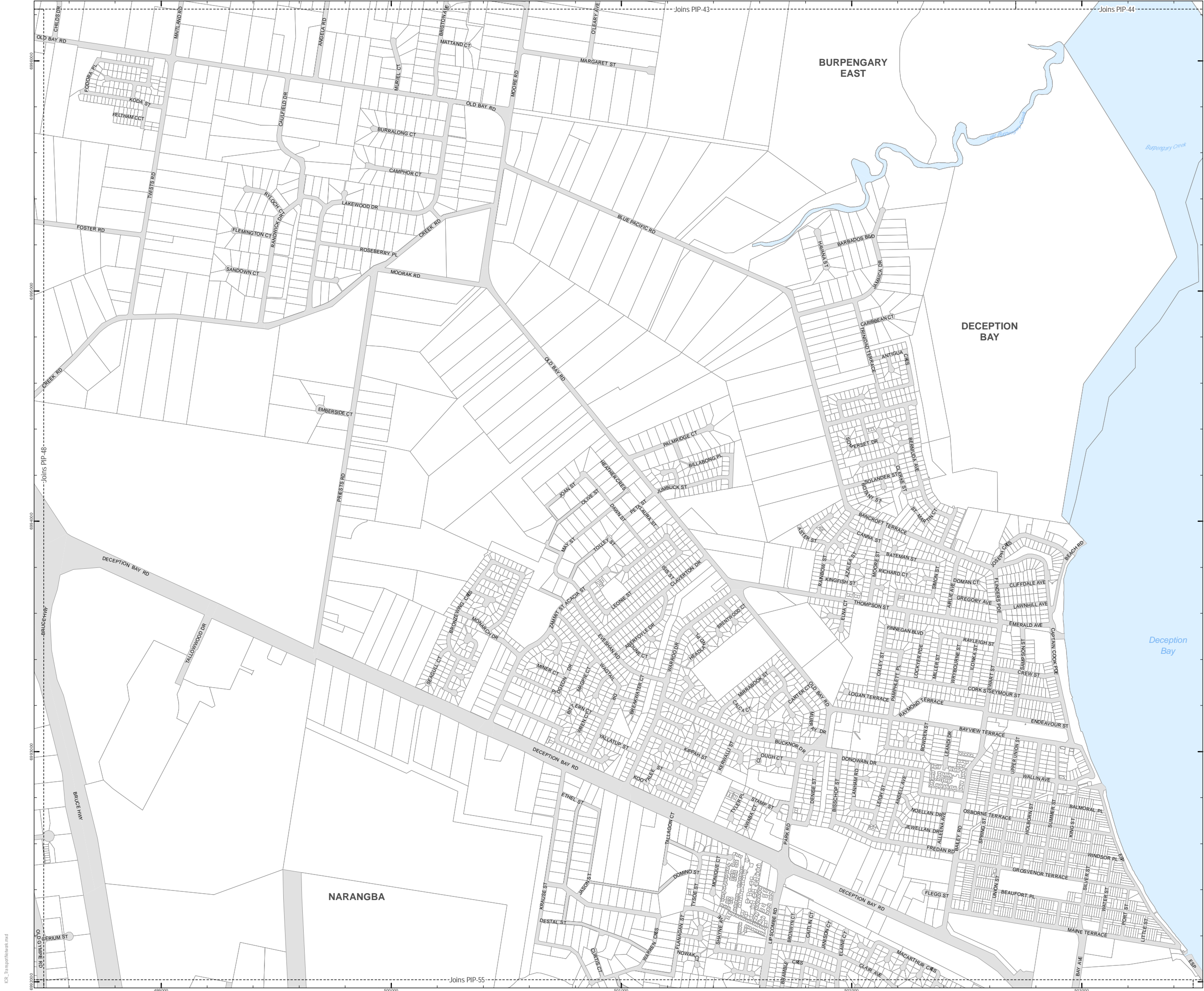
© Copyright Moreton Bay Regional Council 2015  
**DISCLAIMER:** Moreton Bay Regional Council supplies this map under the following conditions:- Mapping details are supplied from information contained in the Council's records which may have been furnished to the Council by other persons. Moreton Bay Regional Council gives no warranty or guarantee of any kind, expressed, implied, or statutory, to the correctness or accuracy of the map details or the degree of compliance with any Council standards in this matter. Persons making decisions with financial or legal implications must not rely upon the map details shown on this plan for the purpose of determining whether any particular facts or circumstances exist and the Moreton Bay Regional Council (and its officers and agents) expressly disclaims responsibility for any loss or damage suffered as a result of placing reliance upon this information.  
DCDB is reproduced with the permission of the State of Queensland



ICR-48 TN  
ICR Map



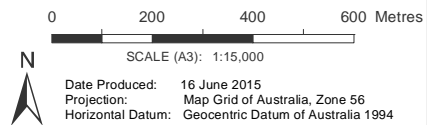




INFRASTRUCTURE CHARGES RESOLUTION  
TRANSPORT NETWORK

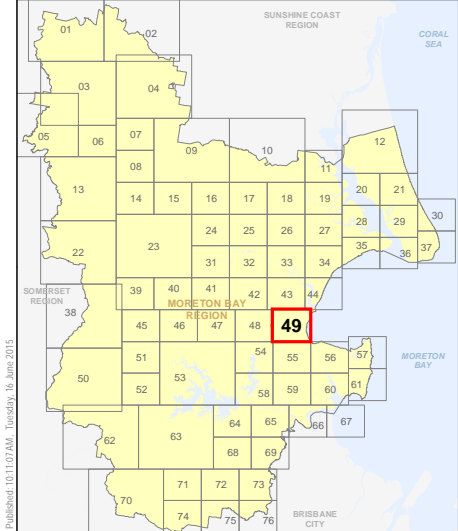
- Carto\_DCDB\_May2015
- Future Intersection Upgrade
- Future Road Upgrade

Infrastructure Charges Resolution  
Version 28 April 2015



Date Produced: 16 June 2015  
Projection: Map Grid of Australia, Zone 56  
Horizontal Datum: Geocentric Datum of Australia 1994

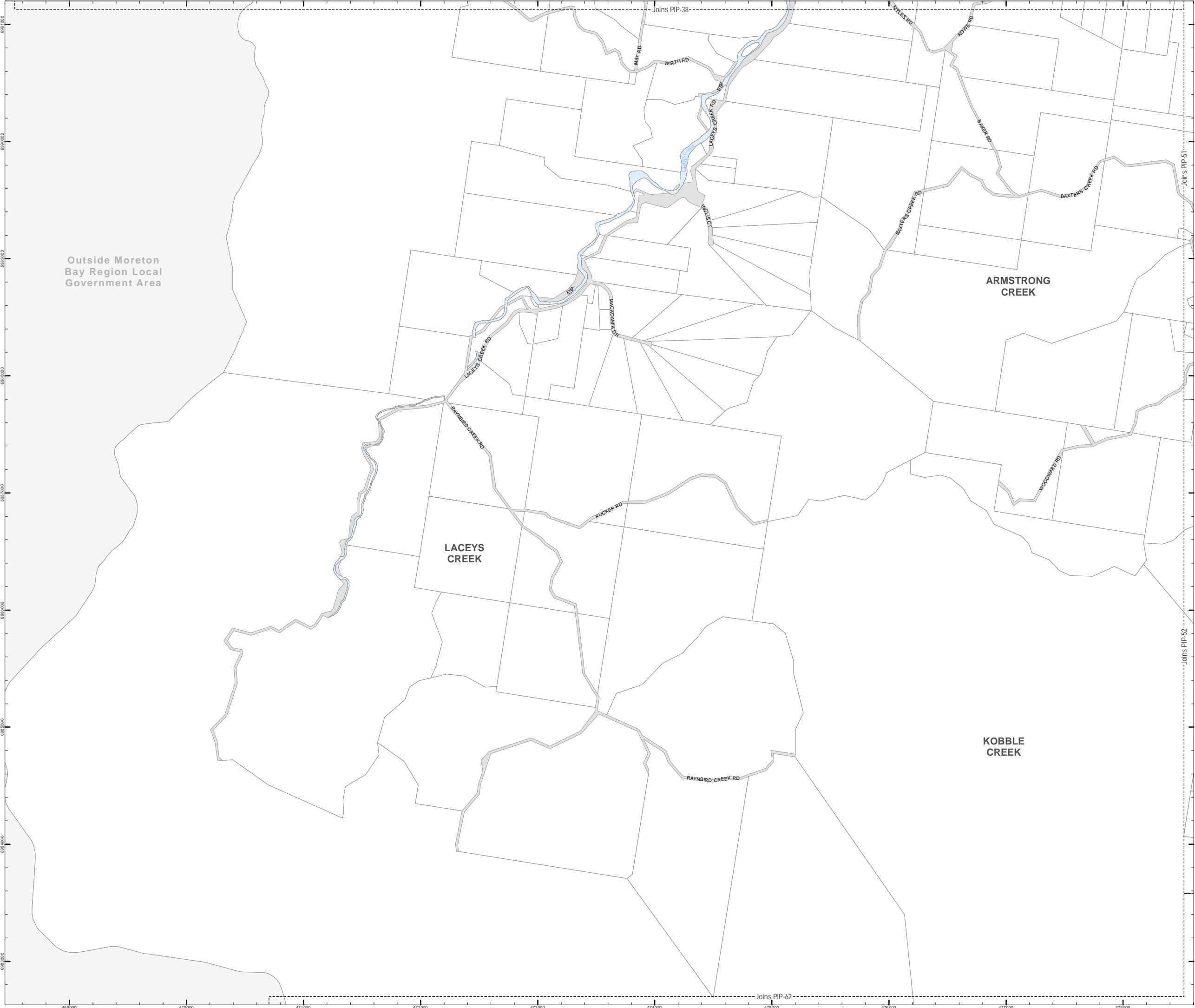
© Copyright Moreton Bay Regional Council 2015  
**DISCLAIMER:** Moreton Bay Regional Council supplies this map under the following conditions:- Mapping details are supplied from information contained in the Council's records which may have been furnished to the Council by other persons. Moreton Bay Regional Council gives no warranty or guarantee of any kind, expressed, implied, or statutory, to the correctness or accuracy of the map details or the degree of compliance with any Council standards in this matter. Persons making decisions with financial or legal implications must not rely upon the map details shown on this plan for the purpose of determining whether any particular facts or circumstances exist and the Moreton Bay Regional Council (and its officers and agents) expressly disclaims responsibility for any loss or damage suffered as a result of placing reliance upon this information.  
DCDB is reproduced with the permission of the State of Queensland






ICR-49 TN  
ICR Map



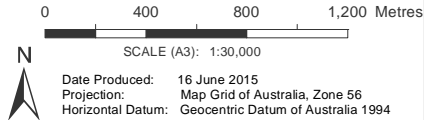
ICR\_TransportNetwork.mxd



INFRASTRUCTURE CHARGES RESOLUTION  
TRANSPORT NETWORK

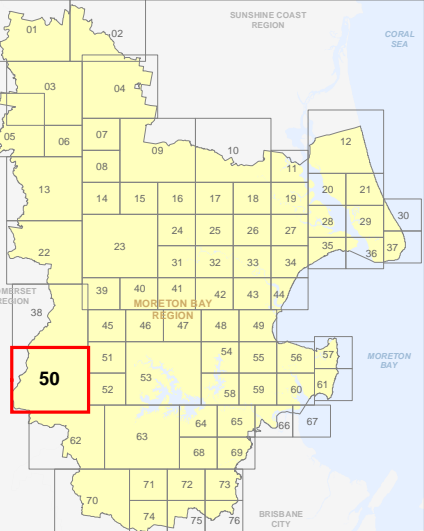
-  Carto\_DCDB\_May2015
-  Future Intersection Upgrade
-  Future Road Upgrade

**Infrastructure Charges Resolution  
Version 28 April 2015**



Date Produced: 16 June 2015  
Projection: Map Grid of Australia, Zone 56  
Horizontal Datum: Geocentric Datum of Australia 1994

© Copyright Moreton Bay Regional Council 2015  
**DISCLAIMER:** Moreton Bay Regional Council supplies this map under the following conditions:- Mapping details are supplied from information contained in the Council's records which may have been furnished to the Council by other persons. Moreton Bay Regional Council gives no warranty or guarantee of any kind, expressed, implied, or statutory, to the correctness or accuracy of the map details or the degree of compliance with any Council standards in this matter. Persons making decisions with financial or legal implications must not rely upon the map details shown on this plan for the purpose of determining whether any particular facts or circumstances exist and the Moreton Bay Regional Council (and its officers and agents) expressly disclaims responsibility for any loss or damage suffered as a result of placing reliance upon this information.  
DCDB is reproduced with the permission of the State of Queensland



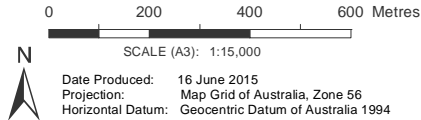
**ICR-50 TN  
ICR Map**



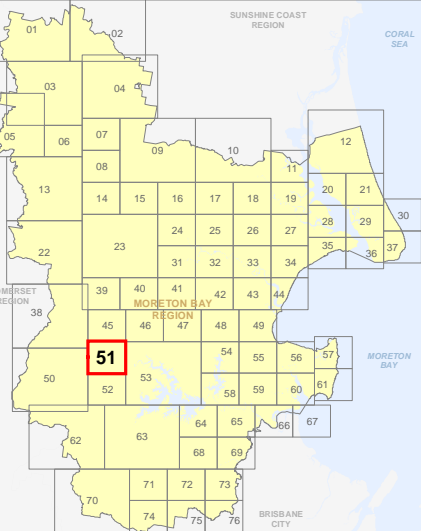
INFRASTRUCTURE CHARGES RESOLUTION  
TRANSPORT NETWORK

- Carto\_DCDB\_May2015
- Future Intersection Upgrade
- Future Road Upgrade

Infrastructure Charges Resolution  
Version 28 April 2015



© Copyright Moreton Bay Regional Council 2015  
**DISCLAIMER:** Moreton Bay Regional Council supplies this map under the following conditions:- Mapping details are supplied from information contained in the Council's records which may have been furnished to the Council by other persons. Moreton Bay Regional Council gives no warranty or guarantee of any kind, expressed, implied, or statutory, to the correctness or accuracy of the map details or the degree of compliance with any Council standards in this matter. Persons making decisions with financial or legal implications must not rely upon the map details shown on this plan for the purpose of determining whether any particular facts or circumstances exist and the Moreton Bay Regional Council (and its officers and agents) expressly disclaims responsibility for any loss or damage suffered as a result of placing reliance upon this information.  
DCDB is reproduced with the permission of the State of Queensland



ICR-51 TN  
ICR Map

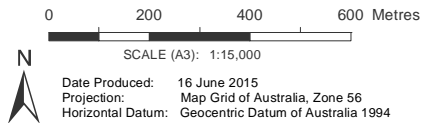
ICR\_TransportNetwork.mxd



INFRASTRUCTURE CHARGES RESOLUTION  
TRANSPORT NETWORK

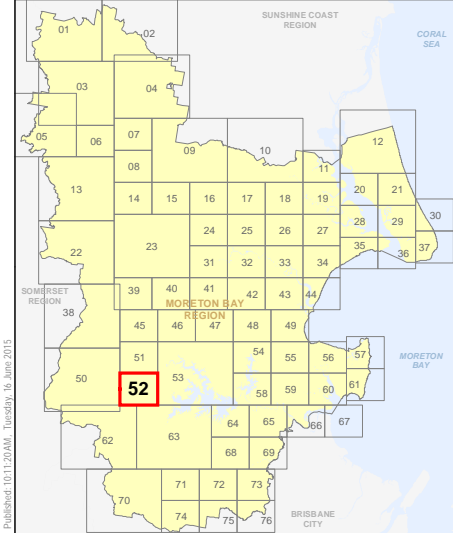
- Carto\_DCDB\_May2015
- Future Intersection Upgrade
- Future Road Upgrade

Infrastructure Charges Resolution  
Version 28 April 2015

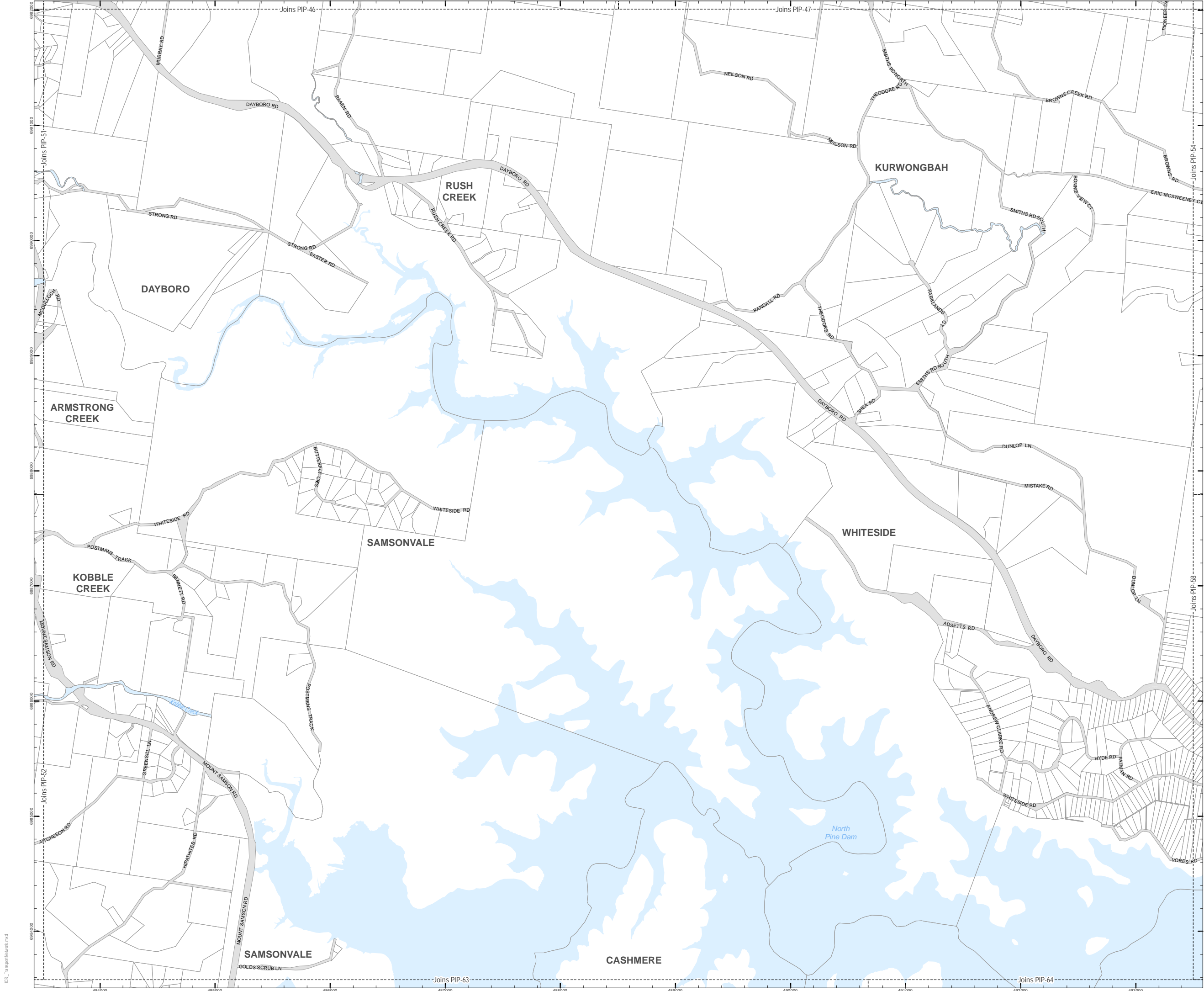


Date Produced: 16 June 2015  
Projection: Map Grid of Australia, Zone 56  
Horizontal Datum: Geocentric Datum of Australia 1994

© Copyright Moreton Bay Regional Council 2015  
**DISCLAIMER:** Moreton Bay Regional Council supplies this map under the following conditions:- Mapping details are supplied from information contained in the Council's records which may have been furnished to the Council by other persons. Moreton Bay Regional Council gives no warranty or guarantee of any kind, expressed, implied, or statutory, to the correctness or accuracy of the map details or the degree of compliance with any Council standards in this matter. Persons making decisions with financial or legal implications must not rely upon the map details shown on this plan for the purpose of determining whether any particular facts or circumstances exist and the Moreton Bay Regional Council (and its officers and agents) expressly disclaims responsibility for any loss or damage suffered as a result of placing reliance upon this information.  
DCDB is reproduced with the permission of the State of Queensland



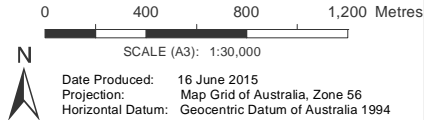




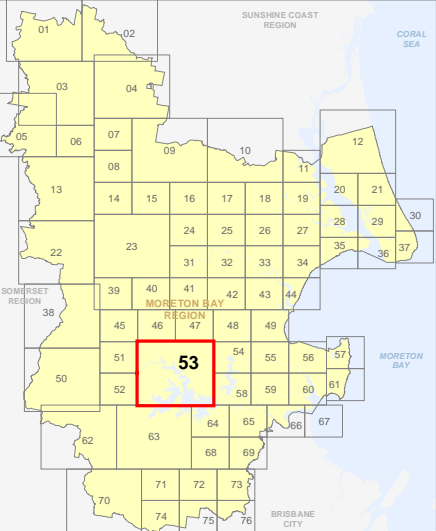
INFRASTRUCTURE CHARGES RESOLUTION  
TRANSPORT NETWORK

- Carto\_DCDB\_May2015
- Future Intersection Upgrade
- Future Road Upgrade

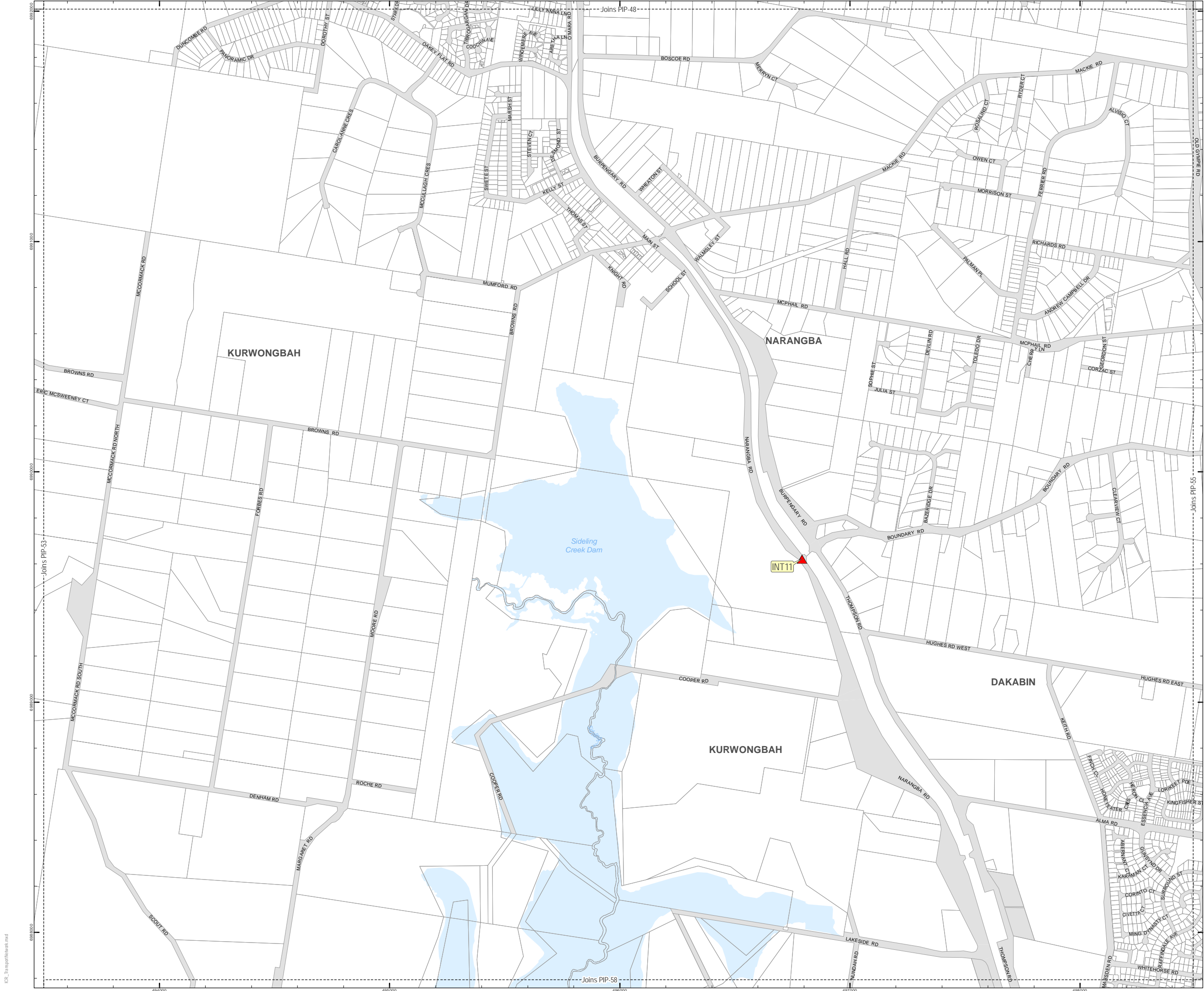
Infrastructure Charges Resolution  
Version 28 April 2015



© Copyright Moreton Bay Regional Council 2015  
**DISCLAIMER:** Moreton Bay Regional Council supplies this map under the following conditions:- Mapping details are supplied from information contained in the Council's records which may have been furnished to the Council by other persons. Moreton Bay Regional Council gives no warranty or guarantee of any kind, expressed, implied, or statutory, to the correctness or accuracy of the map details or the degree of compliance with any Council standards in this matter. Persons making decisions with financial or legal implications must not rely upon the map details shown on this plan for the purpose of determining whether any particular facts or circumstances exist and the Moreton Bay Regional Council (and its officers and agents) expressly disclaims responsibility for any loss or damage suffered as a result of placing reliance upon this information.  
DCDB is reproduced with the permission of the State of Queensland



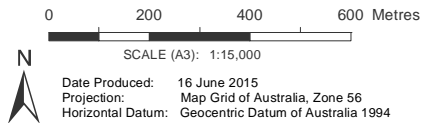
ICR-53 TN  
ICR Map



INFRASTRUCTURE CHARGES RESOLUTION  
TRANSPORT NETWORK

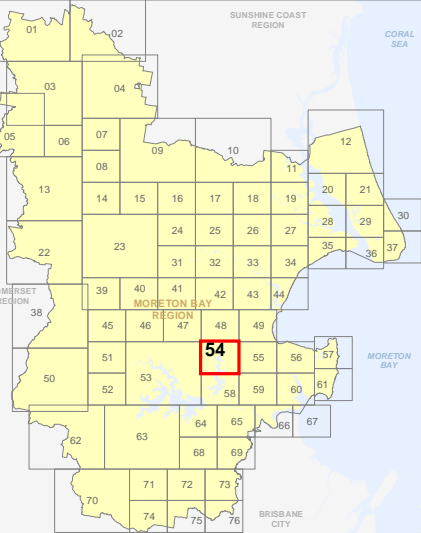
- Carto\_DCDB\_May2015
- Future Intersection Upgrade
- Future Road Upgrade

Infrastructure Charges Resolution  
Version 28 April 2015



Date Produced: 16 June 2015  
Projection: Map Grid of Australia, Zone 56  
Horizontal Datum: Geocentric Datum of Australia 1994

© Copyright Moreton Bay Regional Council 2015  
**DISCLAIMER:** Moreton Bay Regional Council supplies this map under the following conditions:- Mapping details are supplied from information contained in the Council's records which may have been furnished to the Council by other persons. Moreton Bay Regional Council gives no warranty or guarantee of any kind, expressed, implied, or statutory, to the correctness or accuracy of the map details or the degree of compliance with any Council standards in this matter. Persons making decisions with financial or legal implications must not rely upon the map details shown on this plan for the purpose of determining whether any particular facts or circumstances exist and the Moreton Bay Regional Council (and its officers and agents) expressly disclaims responsibility for any loss or damage suffered as a result of placing reliance upon this information.  
DCDB is reproduced with the permission of the State of Queensland



ICR-54 TN  
ICR Map



INFRASTRUCTURE CHARGES RESOLUTION  
TRANSPORT NETWORK

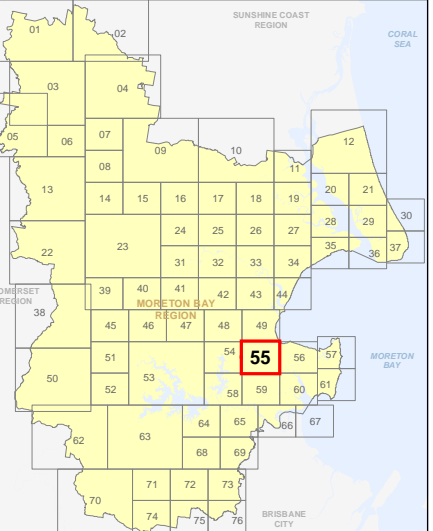
- Former Redcliffe LGA
- Carto\_DCDB\_May2015
- Future Intersection Upgrade
- Future Road Upgrade

Infrastructure Charges Resolution  
Version 28 April 2015

0 200 400 600 Metres

SCALE (A3): 1:15,000  
Date Produced: 16 June 2015  
Projection: Map Grid of Australia, Zone 56  
Horizontal Datum: Geocentric Datum of Australia 1994

© Copyright Moreton Bay Regional Council 2015  
DISCLAIMER: Moreton Bay Regional Council supplies this map under the following conditions:- Mapping details are supplied from information contained in the Council's records which may have been furnished to the Council by other persons. Moreton Bay Regional Council gives no warranty or guarantee of any kind, expressed, implied, or statutory, to the correctness or accuracy of the map details or the degree of compliance with any Council standards in this matter. Persons making decisions with financial or legal implications must not rely upon the map details shown on this plan for the purpose of determining whether any particular facts or circumstances exist and the Moreton Bay Regional Council (and its officers and agents) expressly disclaims responsibility for any loss or damage suffered as a result of placing reliance upon this information.  
DCDB is reproduced with the permission of the State of Queensland

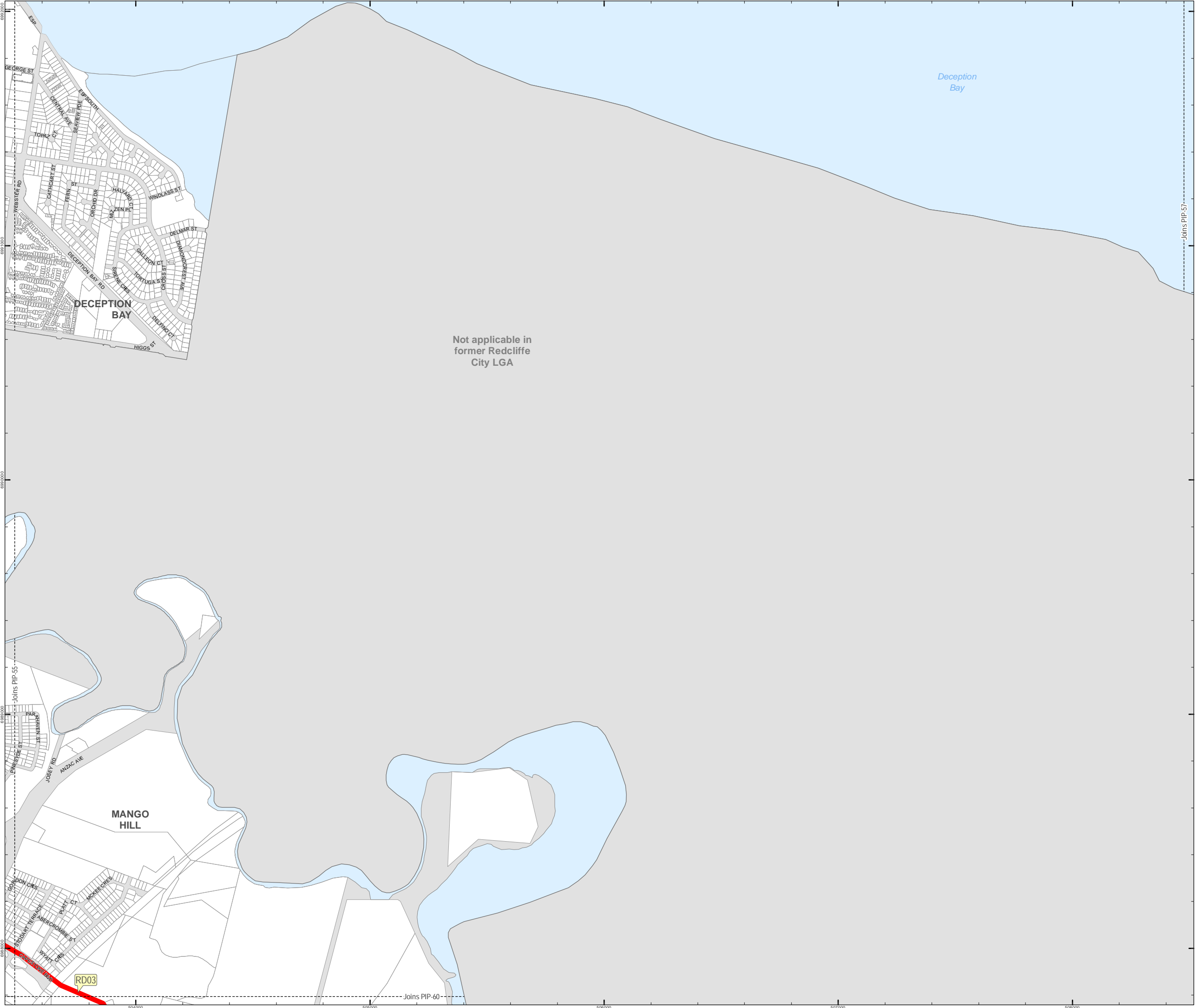


ICR-55 TN  
ICR Map





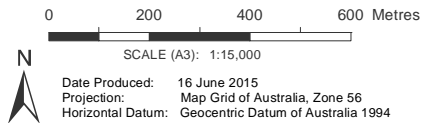
ICR\_TransportNetwork.mxd



INFRASTRUCTURE CHARGES RESOLUTION  
TRANSPORT NETWORK

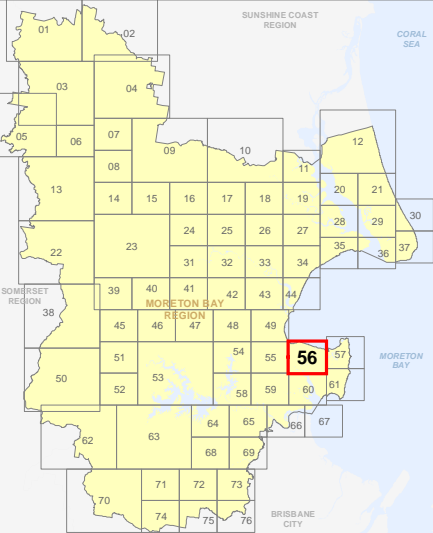
- Former Redcliffe LGA
- Carto\_DCDB\_May2015
- Future Intersection Upgrade
- Future Road Upgrade

Infrastructure Charges Resolution  
Version 28 April 2015

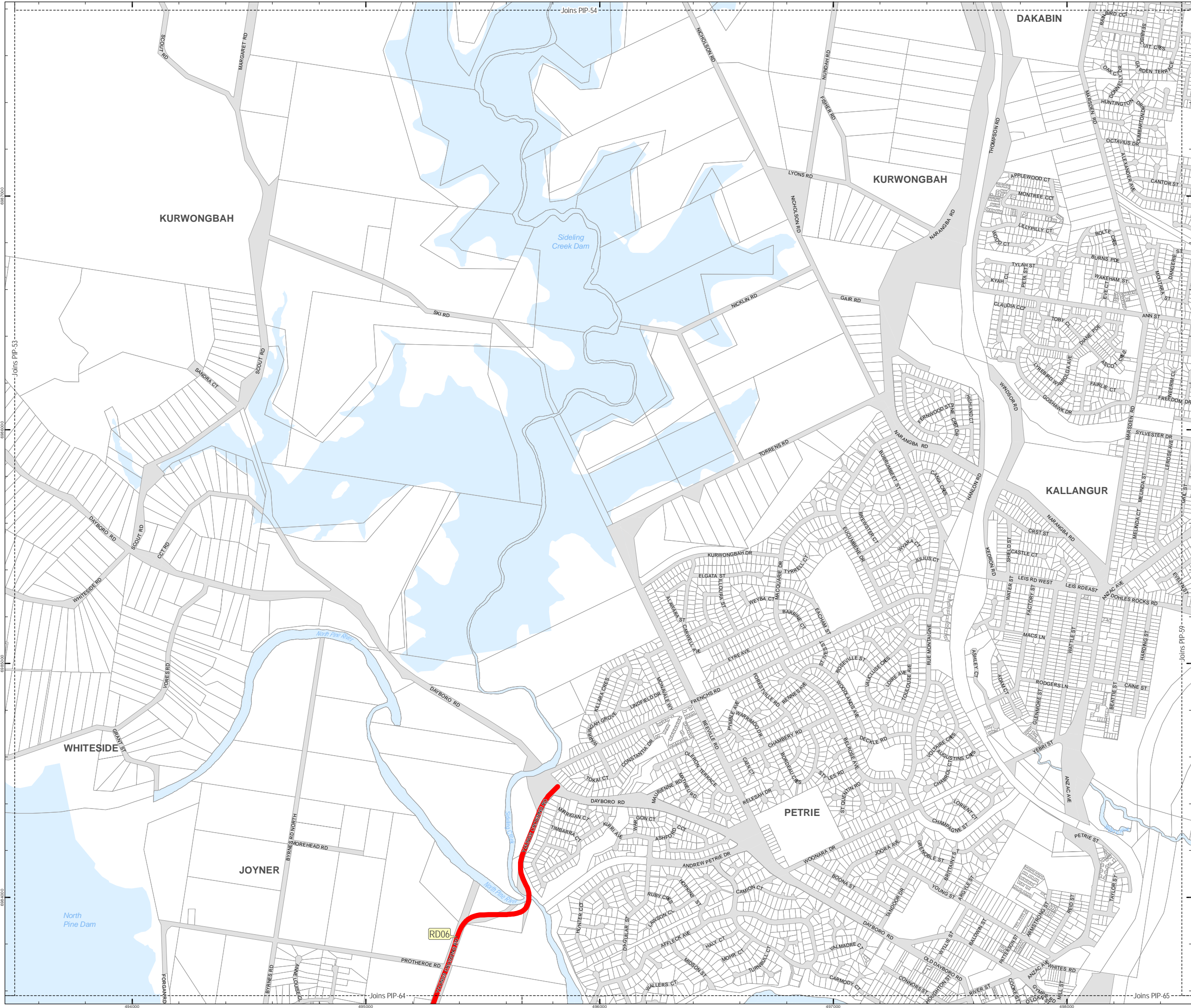


Date Produced: 16 June 2015  
Projection: Map Grid of Australia, Zone 56  
Horizontal Datum: Geocentric Datum of Australia 1994

© Copyright Moreton Bay Regional Council 2015  
**DISCLAIMER:** Moreton Bay Regional Council supplies this map under the following conditions:- Mapping details are supplied from information contained in the Council's records which may have been furnished to the Council by other persons. Moreton Bay Regional Council gives no warranty or guarantee of any kind, expressed, implied, or statutory, to the correctness or accuracy of the map details or the degree of compliance with any Council standards in this matter. Persons making decisions with financial or legal implications must not rely upon the map details shown on this plan for the purpose of determining whether any particular facts or circumstances exist and the Moreton Bay Regional Council (and its officers and agents) expressly disclaims responsibility for any loss or damage suffered as a result of placing reliance upon this information.  
DCDB is reproduced with the permission of the State of Queensland



ICR-56 TN  
ICR Map



- Carto\_DCDB\_May2015
- Future Intersection Upgrade
- Future Road Upgrade

Infrastructure Charges Resolution  
Version 28 April 2015

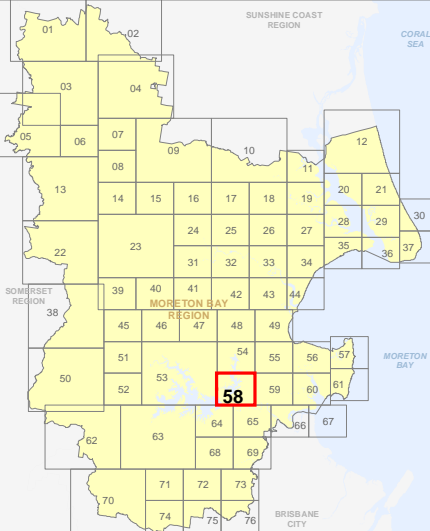
0 200 400 600 Metres



SCALE (A3): 1:15,000

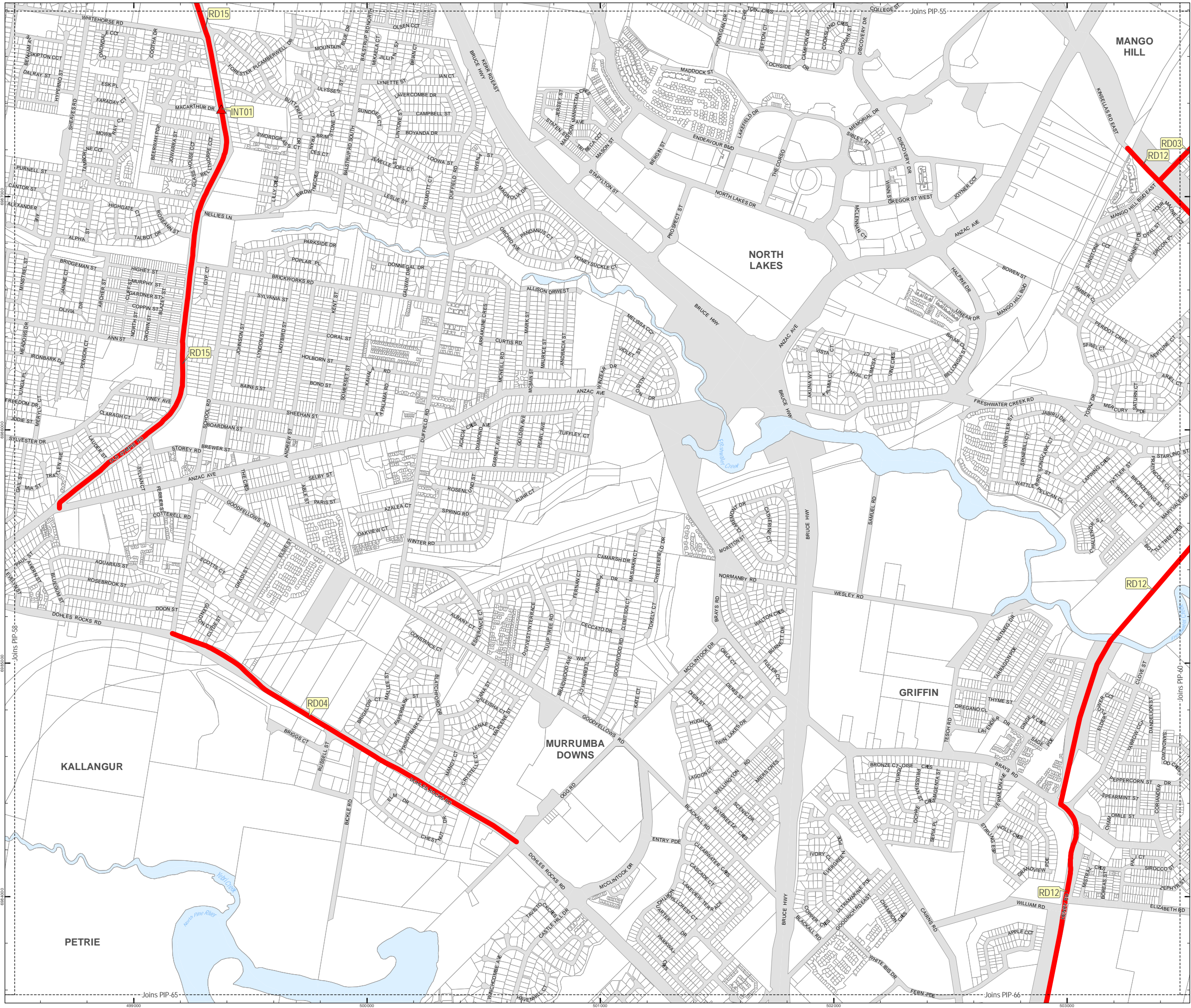
Date Produced: 16 June 2015  
Projection: Map Grid of Australia, Zone 56  
Horizontal Datum: Geocentric Datum of Australia 1994

© Copyright Moreton Bay Regional Council 2015  
**DISCLAIMER:** Moreton Bay Regional Council supplies this map under the following conditions:- Mapping details are supplied from information contained in the Council's records which may have been furnished to the Council by other persons. Moreton Bay Regional Council gives no warranty or guarantee of any kind, expressed, implied, or statutory, to the correctness or accuracy of the map details or the degree of compliance with any Council standards in this matter. Persons making decisions with financial or legal implications must not rely upon the map details shown on this plan for the purpose of determining whether any particular facts or circumstances exist and the Moreton Bay Regional Council (and its officers and agents) expressly disclaims responsibility for any loss or damage suffered as a result of placing reliance upon this information.  
DCDB is reproduced with the permission of the State of Queensland



ICR-58 TN  
ICR Map





INFRASTRUCTURE CHARGES RESOLUTION  
TRANSPORT NETWORK

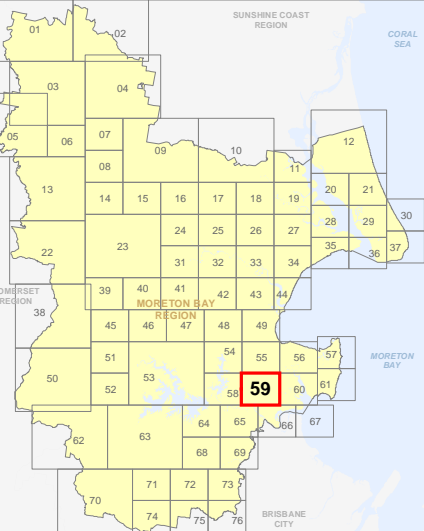
- Carto\_DCDB\_May2015
- Future Intersection Upgrade
- Future Road Upgrade

Infrastructure Charges Resolution  
Version 28 April 2015

0 200 400 600 Metres

SCALE (A3): 1:15,000  
Date Produced: 16 June 2015  
Projection: Map Grid of Australia, Zone 56  
Horizontal Datum: Geocentric Datum of Australia 1994

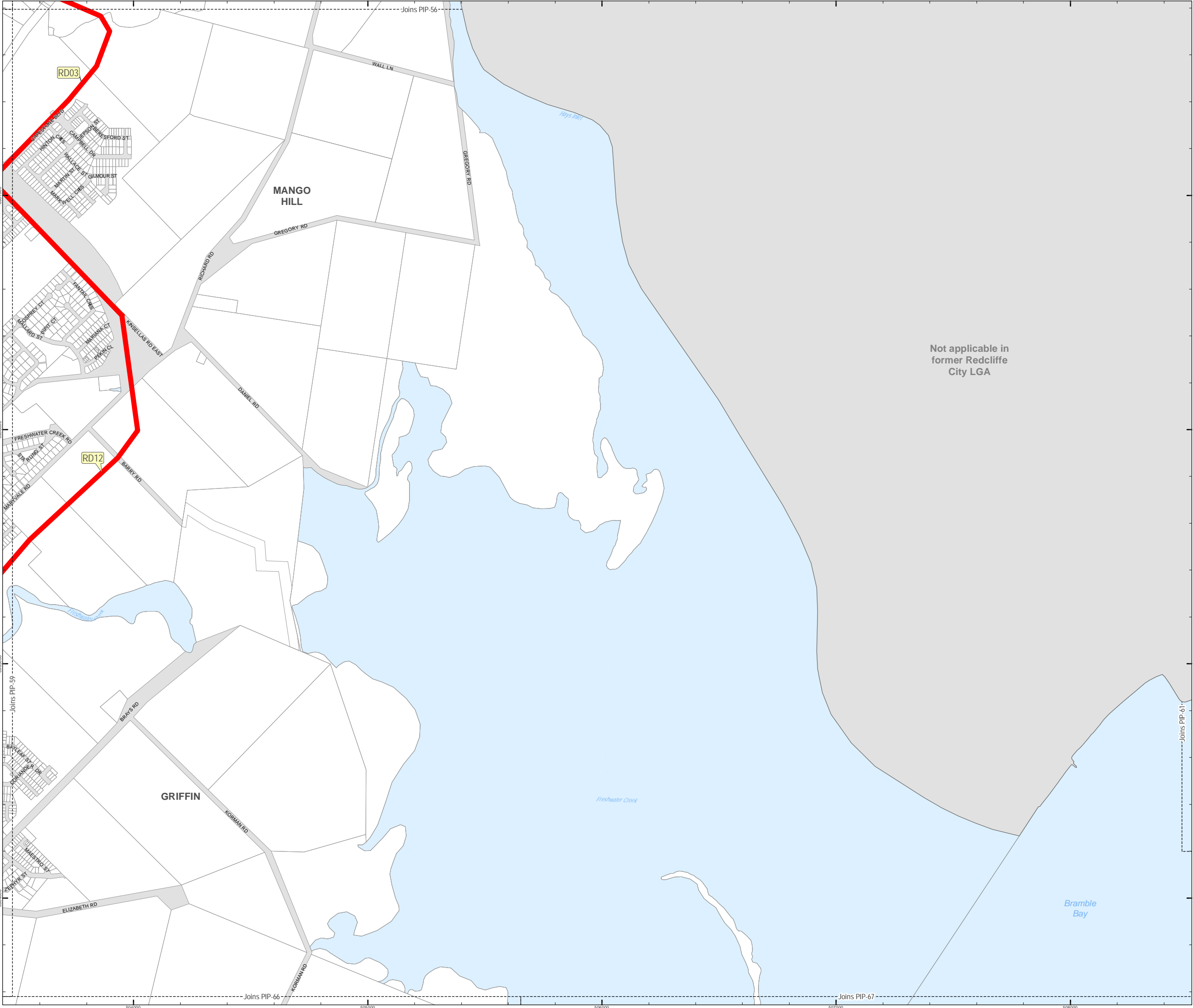
© Copyright Moreton Bay Regional Council 2015  
DISCLAIMER: Moreton Bay Regional Council supplies this map under the following conditions:- Mapping details are supplied from information contained in the Council's records which may have been furnished to the Council by other persons. Moreton Bay Regional Council gives no warranty or guarantee of any kind, expressed, implied, or statutory, to the correctness or accuracy of the map details or the degree of compliance with any Council standards in this matter. Persons making decisions with financial or legal implications must not rely upon the map details shown on this plan for the purpose of determining whether any particular facts or circumstances exist and the Moreton Bay Regional Council (and its officers and agents) expressly disclaims responsibility for any loss or damage suffered as a result of placing reliance upon this information.  
DCDB is reproduced with the permission of the State of Queensland



ICR-59 TN  
ICR Map



ICR\_TransportNetwork.mxd

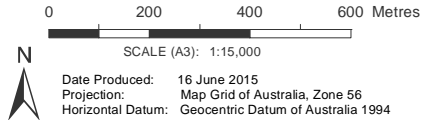


INFRASTRUCTURE CHARGES RESOLUTION  
TRANSPORT NETWORK

- Former Redcliffe LGA
- Carto\_DCDB\_May2015
- Future Intersection Upgrade
- Future Road Upgrade

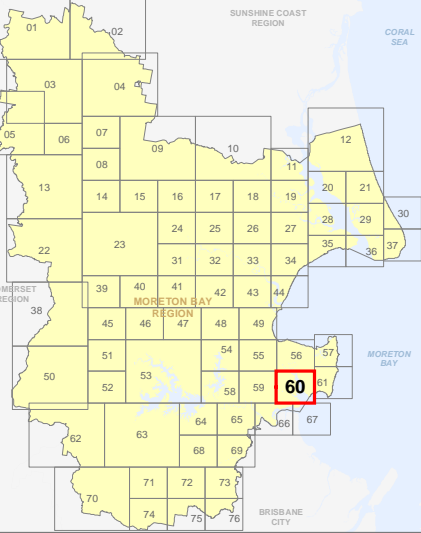
Not applicable in  
former Redcliffe  
City LGA

Infrastructure Charges Resolution  
Version 28 April 2015



Date Produced: 16 June 2015  
Projection: Map Grid of Australia, Zone 56  
Horizontal Datum: Geocentric Datum of Australia 1994

© Copyright Moreton Bay Regional Council 2015  
**DISCLAIMER:** Moreton Bay Regional Council supplies this map under the following conditions:- Mapping details are supplied from information contained in the Council's records which may have been furnished to the Council by other persons. Moreton Bay Regional Council gives no warranty or guarantee of any kind, expressed, implied, or statutory, to the correctness or accuracy of the map details or the degree of compliance with any Council standards in this matter. Persons making decisions with financial or legal implications must not rely upon the map details shown on this plan for the purpose of determining whether any particular facts or circumstances exist and the Moreton Bay Regional Council (and its officers and agents) expressly disclaims responsibility for any loss or damage suffered as a result of placing reliance upon this information.  
DCDB is reproduced with the permission of the State of Queensland



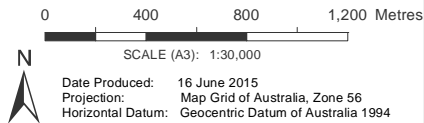
ICR\_TransportNetwork.mxd



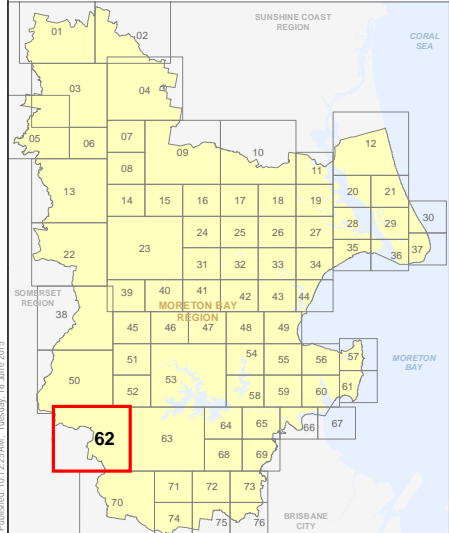
INFRASTRUCTURE CHARGES RESOLUTION  
TRANSPORT NETWORK

- Carto\_DCDB\_May2015
- Future Intersection Upgrade
- Future Road Upgrade

Infrastructure Charges Resolution  
Version 28 April 2015



© Copyright Moreton Bay Regional Council 2015  
**DISCLAIMER:** Moreton Bay Regional Council supplies this map under the following conditions:- Mapping details are supplied from information contained in the Council's records which may have been furnished to the Council by other persons. Moreton Bay Regional Council gives no warranty or guarantee of any kind, expressed, implied, or statutory, to the correctness or accuracy of the map details or the degree of compliance with any Council standards in this matter. Persons making decisions with financial or legal implications must not rely upon the map details shown on this plan for the purpose of determining whether any particular facts or circumstances exist and the Moreton Bay Regional Council (and its officers and agents) expressly disclaims responsibility for any loss or damage suffered as a result of placing reliance upon this information.  
DCDB is reproduced with the permission of the State of Queensland



ICR-62 TN  
ICR Map

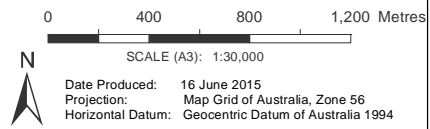




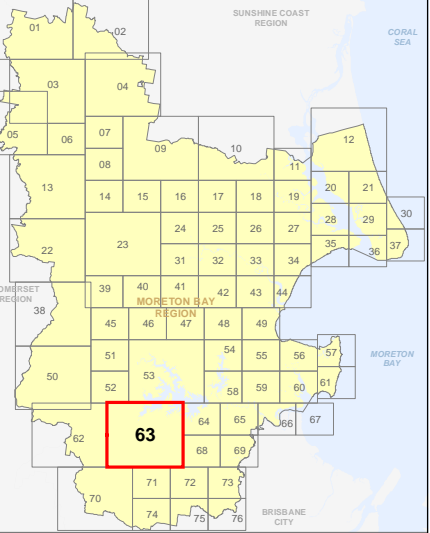
INFRASTRUCTURE CHARGES RESOLUTION  
TRANSPORT NETWORK

- Carto\_DCDB\_May2015
- Future Intersection Upgrade
- Future Road Upgrade

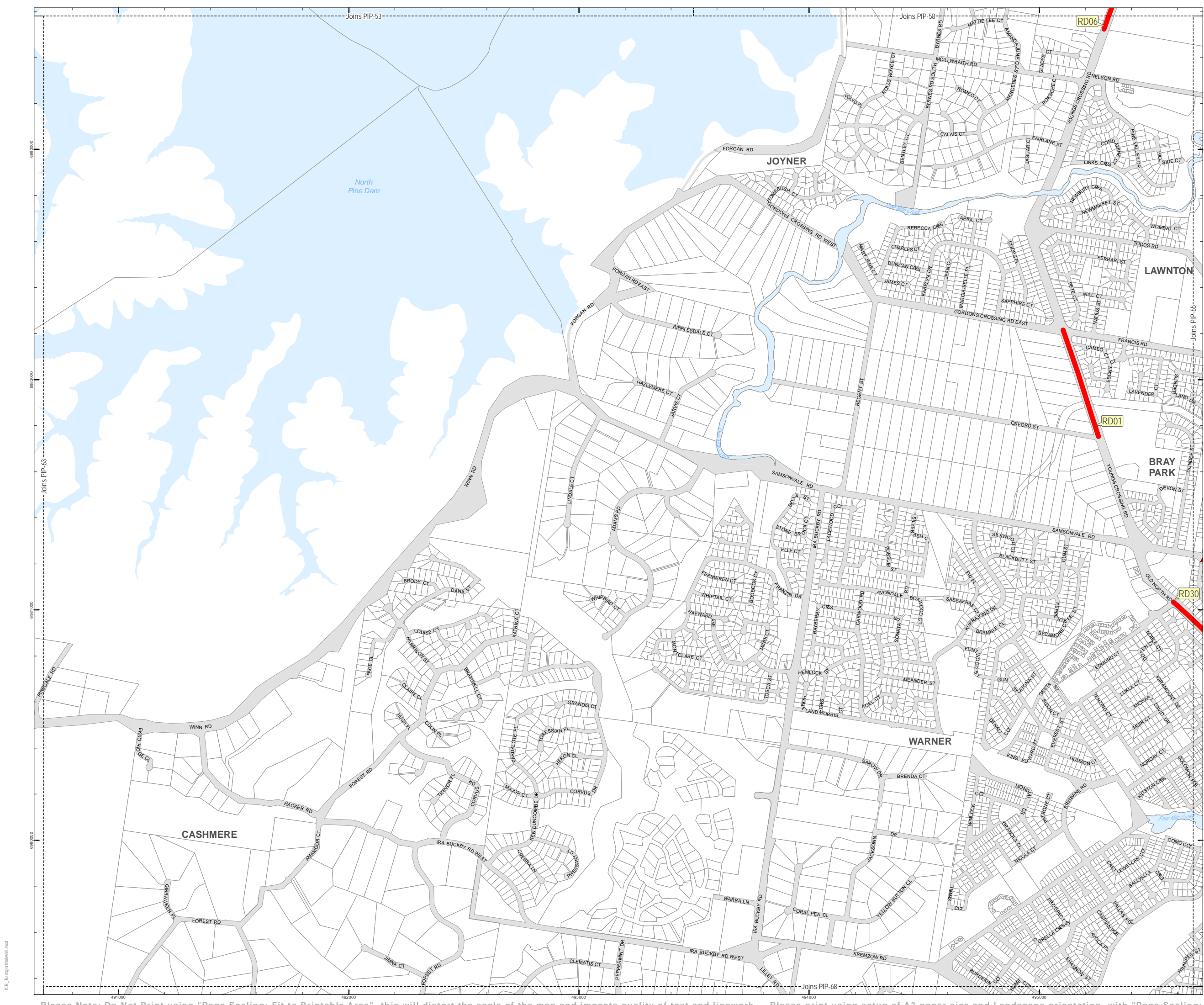
Infrastructure Charges Resolution  
Version 28 April 2015



© Copyright Moreton Bay Regional Council 2015  
**DISCLAIMER:** Moreton Bay Regional Council supplies this map under the following conditions:- Mapping details are supplied from information contained in the Council's records which may have been furnished to the Council by other persons. Moreton Bay Regional Council gives no warranty or guarantee of any kind, expressed, implied, or statutory, to the correctness or accuracy of the map details or the degree of compliance with any Council standards in this matter. Persons making decisions with financial or legal implications must not rely upon the map details shown on this plan for the purpose of determining whether any particular facts or circumstances exist and the Moreton Bay Regional Council (and its officers and agents) expressly disclaims responsibility for any loss or damage suffered as a result of placing reliance upon this information.  
DCDB is reproduced with the permission of the State of Queensland







INFRASTRUCTURE CHARGES RESOLUTION  
TRANSPORT NETWORK

- Carto\_DCDB\_May2015
- Future Intersection Upgrade
- Future Road Upgrade

Infrastructure Charges Resolution  
Version 28 April 2015

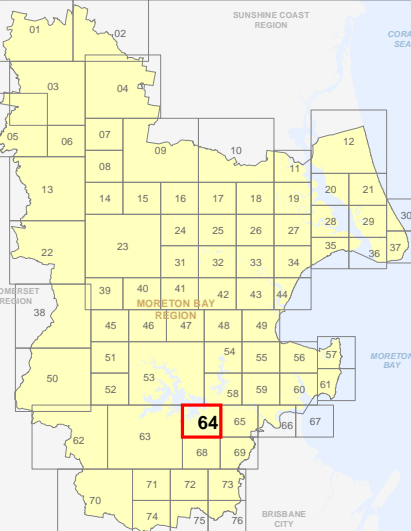
0 200 400 600 Metres



SCALE (A3): 1:15,000

Date Produced: 16 June 2015  
Projection: Map Grid of Australia, Zone 56  
Horizontal Datum: Geocentric Datum of Australia 1994

© Copyright Moreton Bay Regional Council 2015  
**DISCLAIMER:** Moreton Bay Regional Council supplies this map under the following conditions:- Mapping details are supplied from information contained in the Council's records which may have been furnished to the Council by other persons. Moreton Bay Regional Council gives no warranty or guarantee of any kind, expressed, implied, or statutory, to the correctness or accuracy of the map details or the degree of compliance with any Council standards in this matter. Persons making decisions with financial or legal implications must not rely upon the map details shown on this plan for the purpose of determining whether any particular facts or circumstances exist and the Moreton Bay Regional Council (and its officers and agents) expressly disclaims responsibility for any loss or damage suffered as a result of placing reliance upon this information.  
DCDB is reproduced with the permission of the State of Queensland



ICR-64 TN  
ICR Map







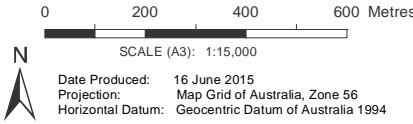
ICR\_TransportNetwork.mxd



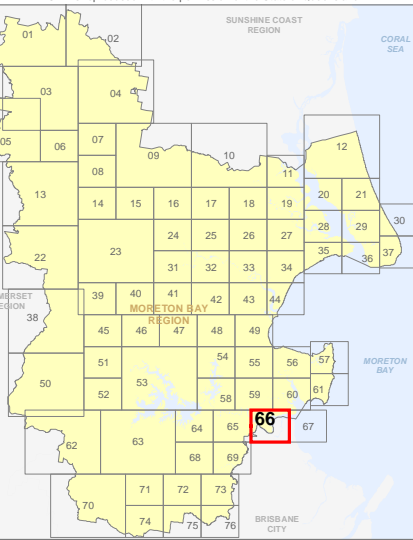
INFRASTRUCTURE CHARGES RESOLUTION  
TRANSPORT NETWORK

- Carto\_DCDB\_May2015
- Future Intersection Upgrade
- Future Road Upgrade

**Infrastructure Charges Resolution  
Version 28 April 2015**



© Copyright Moreton Bay Regional Council 2015  
**DISCLAIMER:** Moreton Bay Regional Council supplies this map under the following conditions:- Mapping details are supplied from information contained in the Council's records which may have been furnished to the Council by other persons. Moreton Bay Regional Council gives no warranty or guarantee of any kind, expressed, implied, or statutory, to the correctness or accuracy of the map details or the degree of compliance with any Council standards in this matter. Persons making decisions with financial or legal implications must not rely upon the map details shown on this plan for the purpose of determining whether any particular facts or circumstances exist and the Moreton Bay Regional Council (and its officers and agents) expressly disclaims responsibility for any loss or damage suffered as a result of placing reliance upon this information.  
DCDB is reproduced with the permission of the State of Queensland





ICR\_TransportNetwork.mxd



INFRASTRUCTURE CHARGES RESOLUTION  
TRANSPORT NETWORK

- Carto\_DCDB\_May2015
- Future Intersection Upgrade
- Future Road Upgrade

Infrastructure Charges Resolution  
Version 28 April 2015

0 200 400 600 Metres

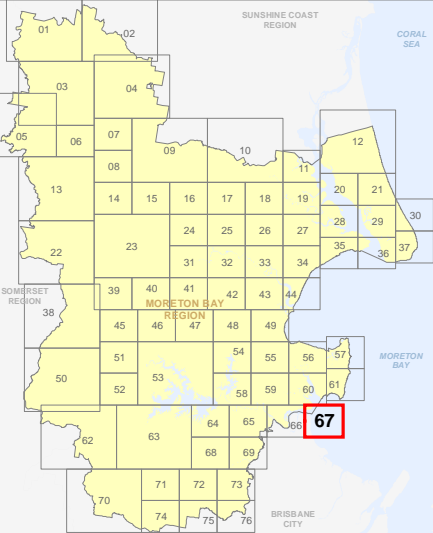
SCALE (A3): 1:15,000

N

Date Produced: 16 June 2015  
Projection: Map Grid of Australia, Zone 56  
Horizontal Datum: Geocentric Datum of Australia 1994

© Copyright Moreton Bay Regional Council 2015

**DISCLAIMER:** Moreton Bay Regional Council supplies this map under the following conditions:- Mapping details are supplied from information contained in the Council's records which may have been furnished to the Council by other persons. Moreton Bay Regional Council gives no warranty or guarantee of any kind, expressed, implied, or statutory, to the correctness or accuracy of the map details or the degree of compliance with any Council standards in this matter. Persons making decisions with financial or legal implications must not rely upon the map details shown on this plan for the purpose of determining whether any particular facts or circumstances exist and the Moreton Bay Regional Council (and its officers and agents) expressly disclaims responsibility for any loss or damage suffered as a result of placing reliance upon this information. DCDB is reproduced with the permission of the State of Queensland



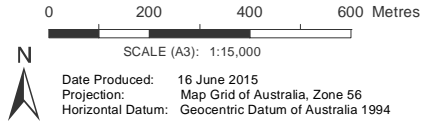
ICR-67 TN  
ICR Map



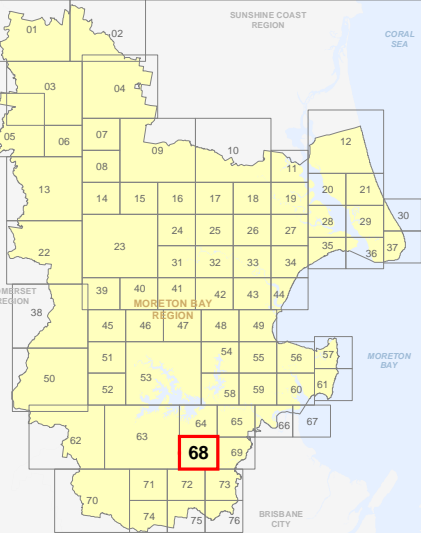
INFRASTRUCTURE CHARGES RESOLUTION  
TRANSPORT NETWORK

- Carto\_DCDB\_May2015
- Future Intersection Upgrade
- Future Road Upgrade

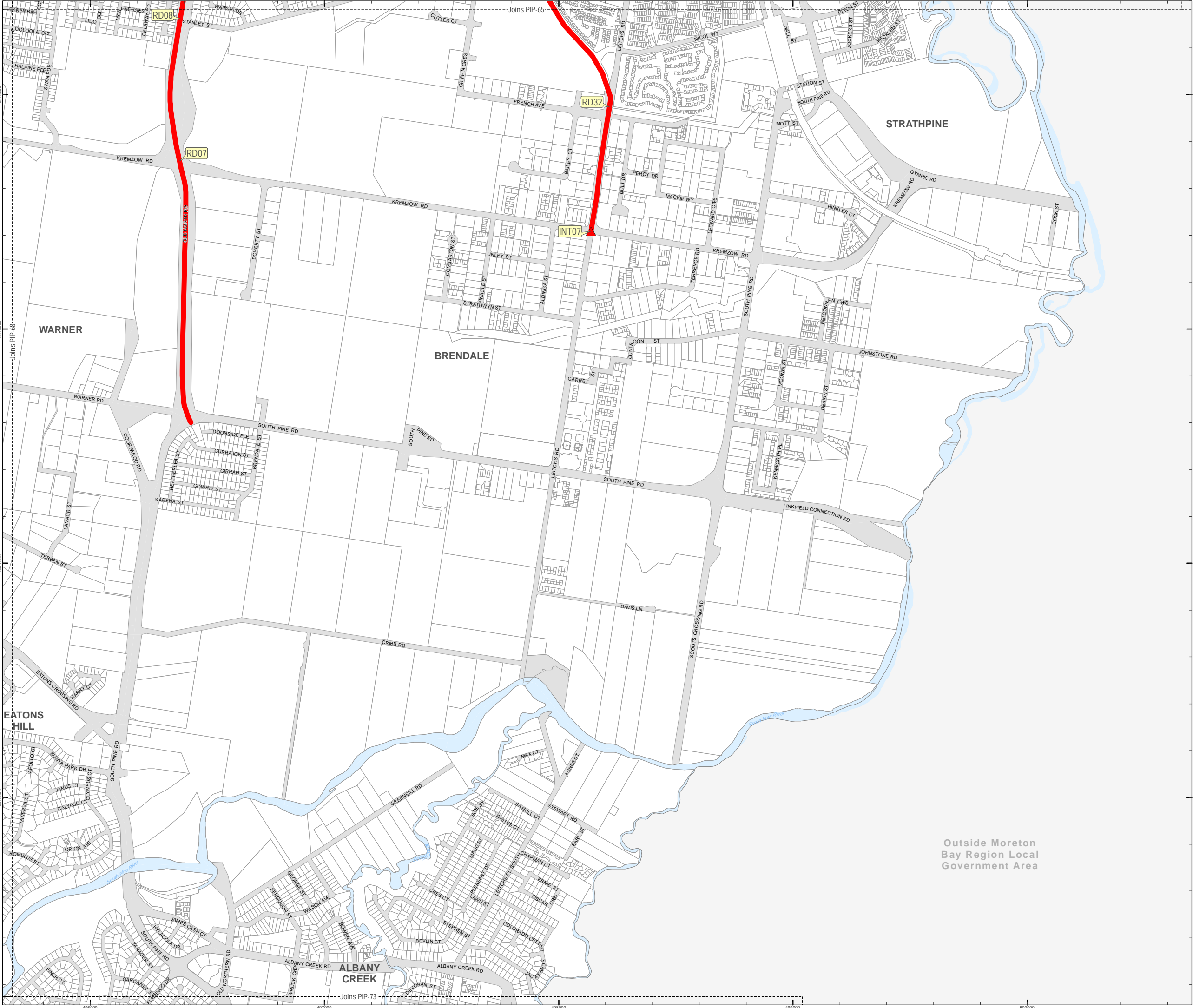
Infrastructure Charges Resolution  
Version 28 April 2015



© Copyright Moreton Bay Regional Council 2015  
**DISCLAIMER:** Moreton Bay Regional Council supplies this map under the following conditions:- Mapping details are supplied from information contained in the Council's records which may have been furnished to the Council by other persons. Moreton Bay Regional Council gives no warranty or guarantee of any kind, expressed, implied, or statutory, to the correctness or accuracy of the map details or the degree of compliance with any Council standards in this matter. Persons making decisions with financial or legal implications must not rely upon the map details shown on this plan for the purpose of determining whether any particular facts or circumstances exist and the Moreton Bay Regional Council (and its officers and agents) expressly disclaims responsibility for any loss or damage suffered as a result of placing reliance upon this information.  
DCDB is reproduced with the permission of the State of Queensland







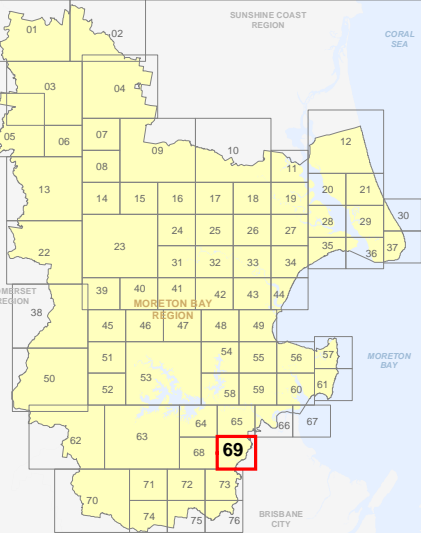
INFRASTRUCTURE CHARGES RESOLUTION  
TRANSPORT NETWORK

- Carto\_DCDB\_May2015
- Future Intersection Upgrade
- Future Road Upgrade

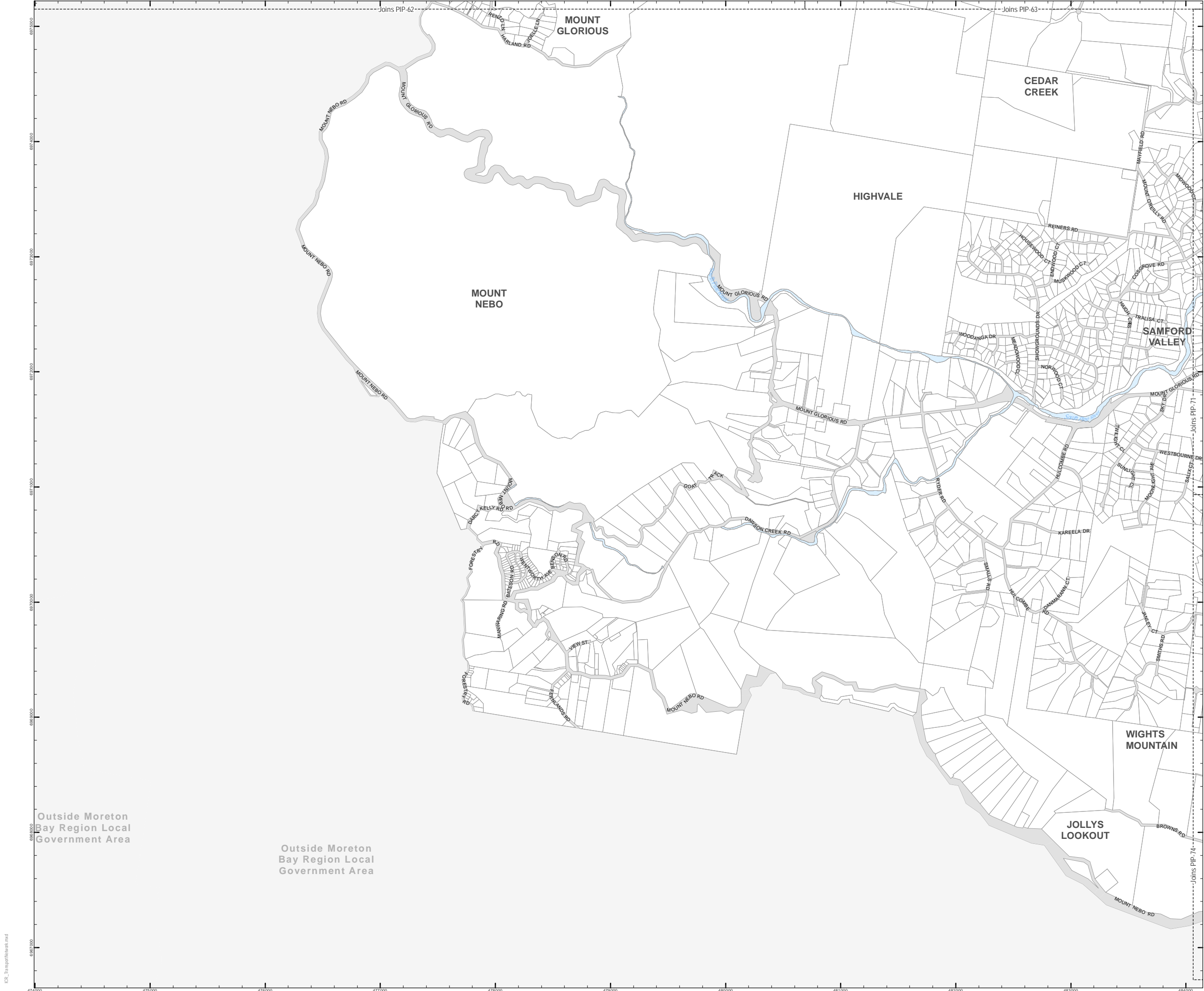
Infrastructure Charges Resolution  
Version 28 April 2015

0 200 400 600 Metres  
SCALE (A3): 1:15,000  
N  
Date Produced: 16 June 2015  
Projection: Map Grid of Australia, Zone 56  
Horizontal Datum: Geocentric Datum of Australia 1994

© Copyright Moreton Bay Regional Council 2015  
DISCLAIMER: Moreton Bay Regional Council supplies this map under the following conditions:- Mapping details are supplied from information contained in the Council's records which may have been furnished to the Council by other persons. Moreton Bay Regional Council gives no warranty or guarantee of any kind, expressed, implied, or statutory, to the correctness or accuracy of the map details or the degree of compliance with any Council standards in this matter. Persons making decisions with financial or legal implications must not rely upon the map details shown on this plan for the purpose of determining whether any particular facts or circumstances exist and the Moreton Bay Regional Council (and its officers and agents) expressly disclaims responsibility for any loss or damage suffered as a result of placing reliance upon this information.  
DCDB is reproduced with the permission of the State of Queensland



ICR-69 TN  
ICR Map



### INFRASTRUCTURE CHARGES RESOLUTION TRANSPORT NETWORK

Carto\_DCDB\_May2015

Future Intersection Upgrade

Future Road Upgrade

#### Infrastructure Charges Resolution Version 28 April 2015

04008001,200Metres

SCALE (A3): 1:30,000

N

Date Produced: 16 June 2015  
Projection: Map Grid of Australia, Zone 56  
Horizontal Datum: Geocentric Datum of Australia 1994

© Copyright Moreton Bay Regional Council 2015

**DISCLAIMER:** Moreton Bay Regional Council supplies this map under the following conditions:- Mapping details are supplied from information contained in the Council's records which may have been furnished to the Council by other persons. Moreton Bay Regional Council gives no warranty or guarantee of any kind, expressed, implied, or statutory, to the correctness or accuracy of the map details or the degree of compliance with any Council standards in this matter. Persons making decisions with financial or legal implications must not rely upon the map details shown on this plan for the purpose of determining whether any particular facts or circumstances exist and the Moreton Bay Regional Council (and its officers and agents) expressly disclaims responsibility for any loss or damage suffered as a result of placing reliance upon this information.

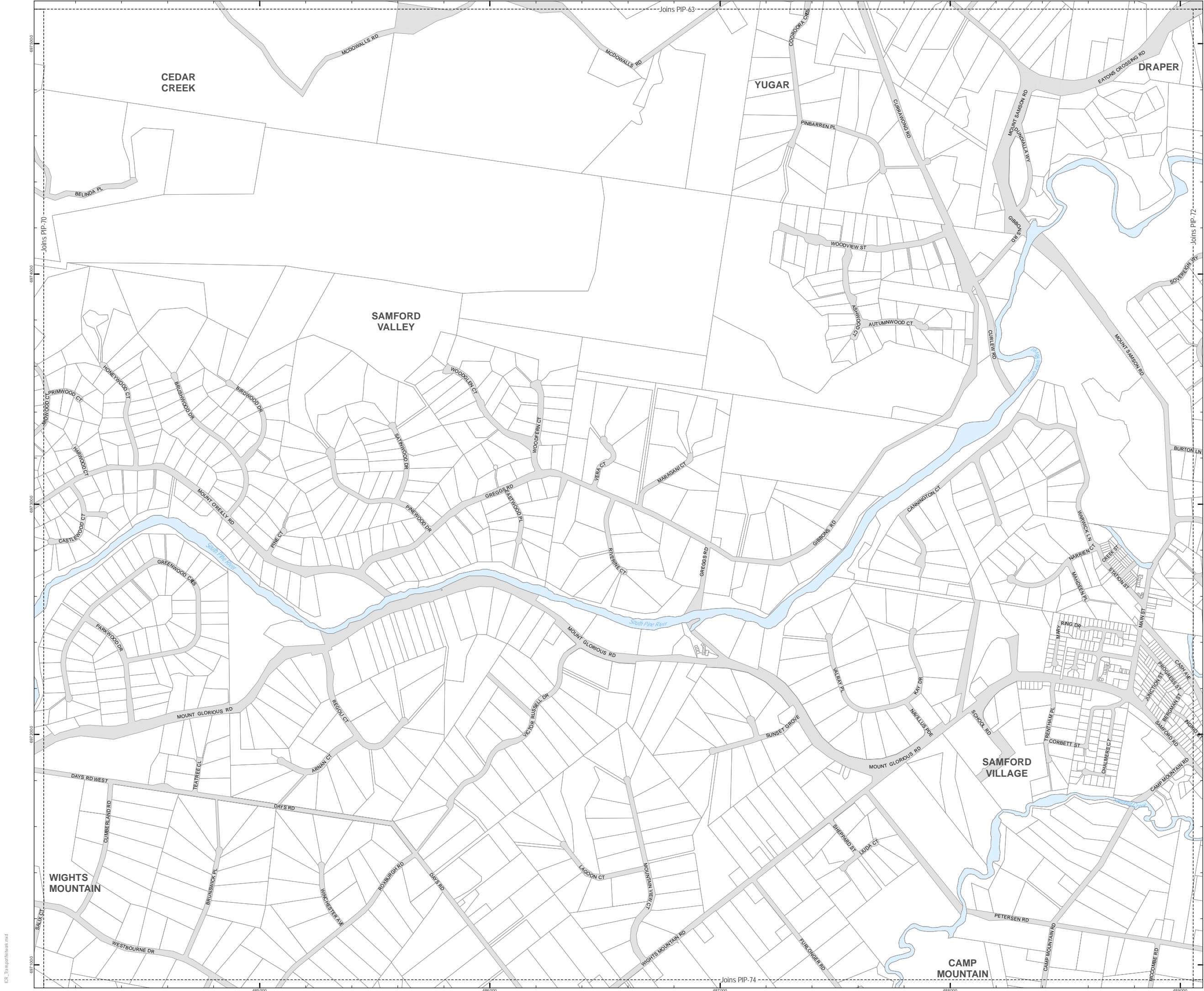
DCDB is reproduced with the permission of the State of Queensland

#### ICR-70 TN ICR Map

ICR\_TransportNetwork.mxd

Please Note: Do Not Print using "Page Scaling: Fit to Printable Area", this will distort the scale of the map and impacts quality of text and linework. Please print using setup of A3 paper size and Landscape orientation, with "Page Scaling: None", and you will not see this message.

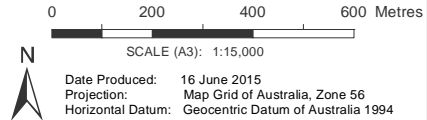




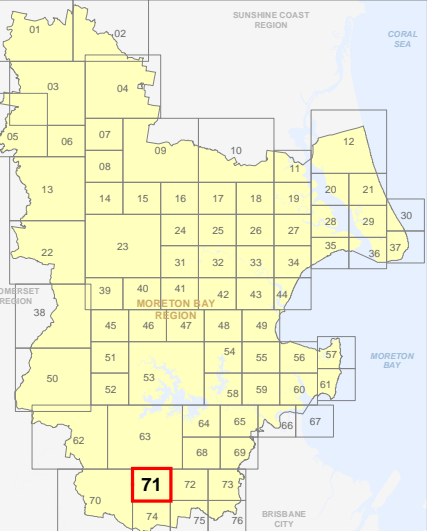
INFRASTRUCTURE CHARGES RESOLUTION  
TRANSPORT NETWORK

- Carto\_DCDB\_May2015
- Future Intersection Upgrade
- Future Road Upgrade

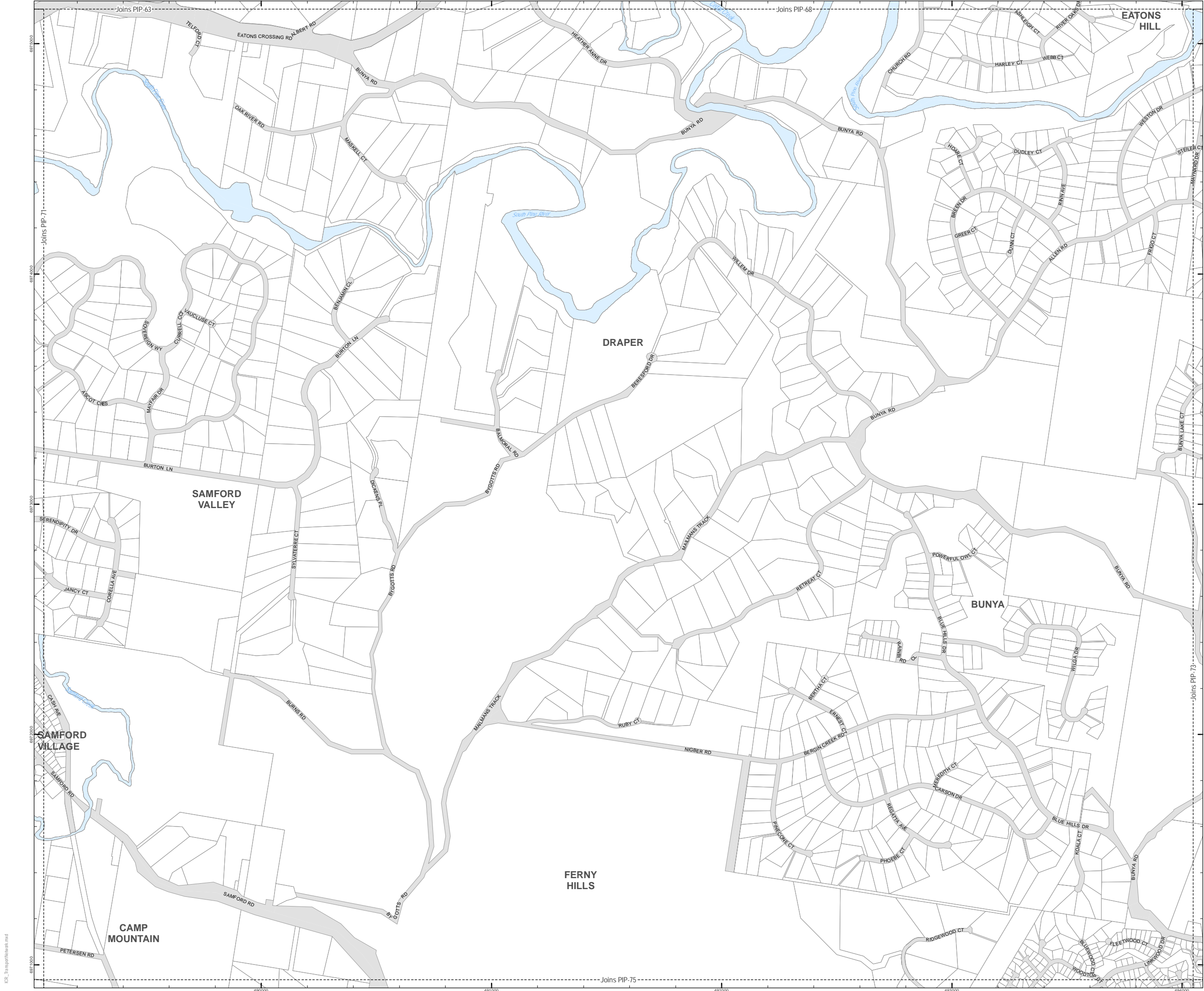
Infrastructure Charges Resolution  
Version 28 April 2015



© Copyright Moreton Bay Regional Council 2015  
**DISCLAIMER:** Moreton Bay Regional Council supplies this map under the following conditions:- Mapping details are supplied from information contained in the Council's records which may have been furnished to the Council by other persons. Moreton Bay Regional Council gives no warranty or guarantee of any kind, expressed, implied, or statutory, to the correctness or accuracy of the map details or the degree of compliance with any Council standards in this matter. Persons making decisions with financial or legal implications must not rely upon the map details shown on this plan for the purpose of determining whether any particular facts or circumstances exist and the Moreton Bay Regional Council (and its officers and agents) expressly disclaims responsibility for any loss or damage suffered as a result of placing reliance upon this information.  
DCDB is reproduced with the permission of the State of Queensland



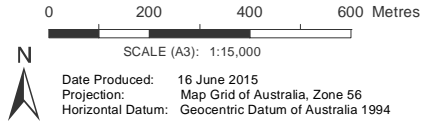
ICR-71 TN  
ICR Map



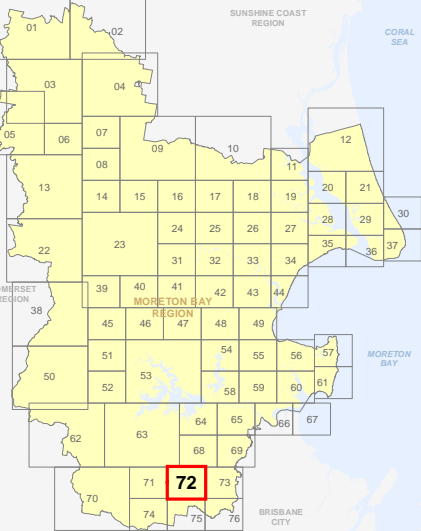
INFRASTRUCTURE CHARGES RESOLUTION  
TRANSPORT NETWORK

- Carto\_DCDB\_May2015
- Future Intersection Upgrade
- Future Road Upgrade

Infrastructure Charges Resolution  
Version 28 April 2015

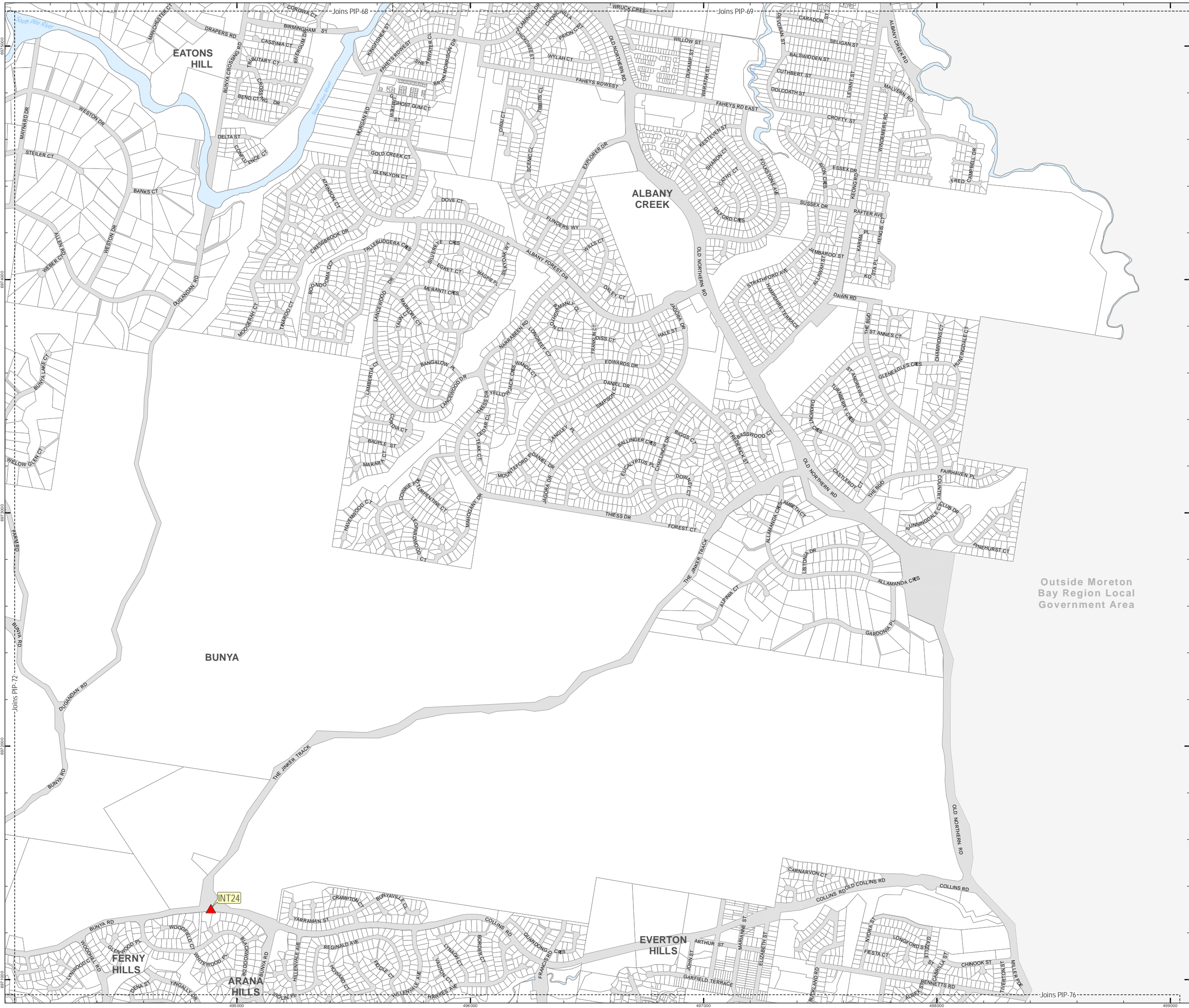


© Copyright Moreton Bay Regional Council 2015  
**DISCLAIMER:** Moreton Bay Regional Council supplies this map under the following conditions:- Mapping details are supplied from information contained in the Council's records which may have been furnished to the Council by other persons. Moreton Bay Regional Council gives no warranty or guarantee of any kind, expressed, implied, or statutory, to the correctness or accuracy of the map details or the degree of compliance with any Council standards in this matter. Persons making decisions with financial or legal implications must not rely upon the map details shown on this plan for the purpose of determining whether any particular facts or circumstances exist and the Moreton Bay Regional Council (and its officers and agents) expressly disclaims responsibility for any loss or damage suffered as a result of placing reliance upon this information.  
DCDB is reproduced with the permission of the State of Queensland



ICR-72 TN  
ICR Map





INFRASTRUCTURE CHARGES RESOLUTION  
TRANSPORT NETWORK

- Carto\_DCDB\_May2015
- Future Intersection Upgrade
- Future Road Upgrade

Outside Moreton  
Bay Region Local  
Government Area

Infrastructure Charges Resolution  
Version 28 April 2015

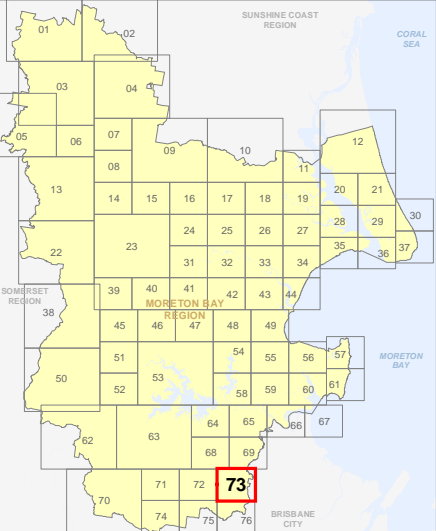
0 200 400 600 Metres



SCALE (A3): 1:15,000

Date Produced: 16 June 2015  
Projection: Map Grid of Australia, Zone 56  
Horizontal Datum: Geocentric Datum of Australia 1994

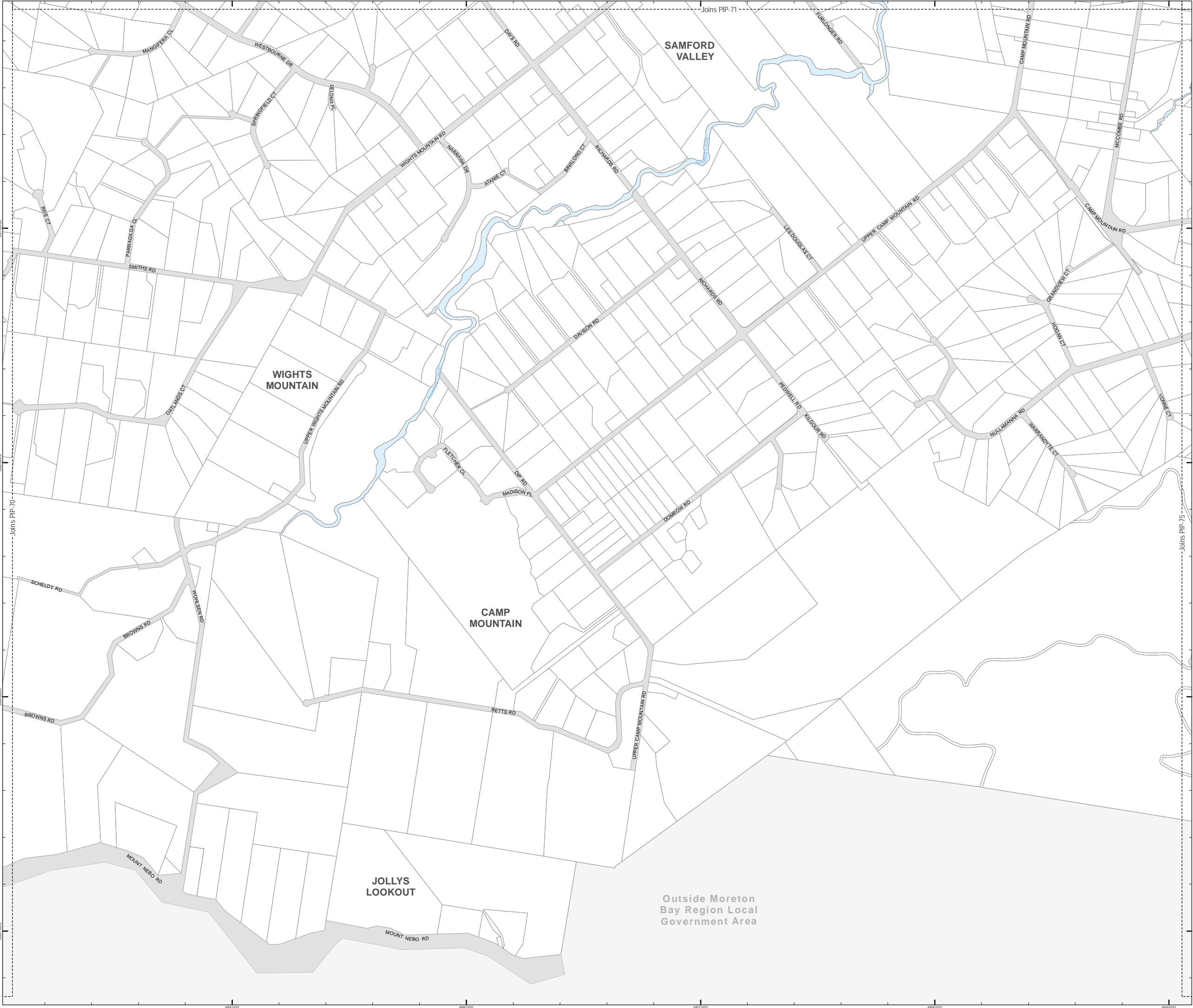
© Copyright Moreton Bay Regional Council 2015  
**DISCLAIMER:** Moreton Bay Regional Council supplies this map under the following conditions:- Mapping details are supplied from information contained in the Council's records which may have been furnished to the Council by other persons. Moreton Bay Regional Council gives no warranty or guarantee of any kind, expressed, implied, or statutory, to the correctness or accuracy of the map details or the degree of compliance with any Council standards in this matter. Persons making decisions with financial or legal implications must not rely upon the map details shown on this plan for the purpose of determining whether any particular facts or circumstances exist and the Moreton Bay Regional Council (and its officers and agents) expressly disclaims responsibility for any loss or damage suffered as a result of placing reliance upon this information.  
DCDB is reproduced with the permission of the State of Queensland



ICR-73 TN  
ICR Map



ICR\_TransportNetwork.mxd



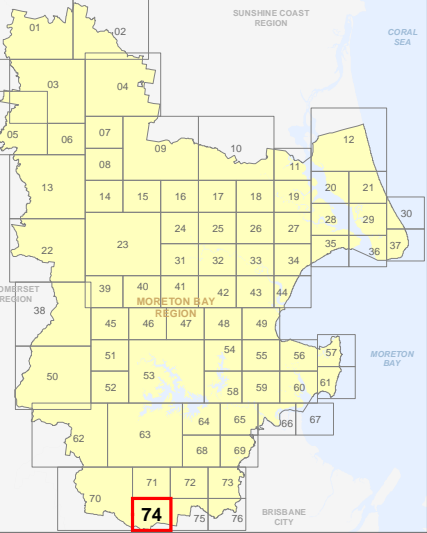
INFRASTRUCTURE CHARGES RESOLUTION  
TRANSPORT NETWORK

- Carto\_DCDB\_May2015
- Future Intersection Upgrade
- Future Road Upgrade

Infrastructure Charges Resolution  
Version 28 April 2015

0 200 400 600 Metres  
SCALE (A3): 1:15,000  
N  
Date Produced: 16 June 2015  
Projection: Map Grid of Australia, Zone 56  
Horizontal Datum: Geocentric Datum of Australia 1994

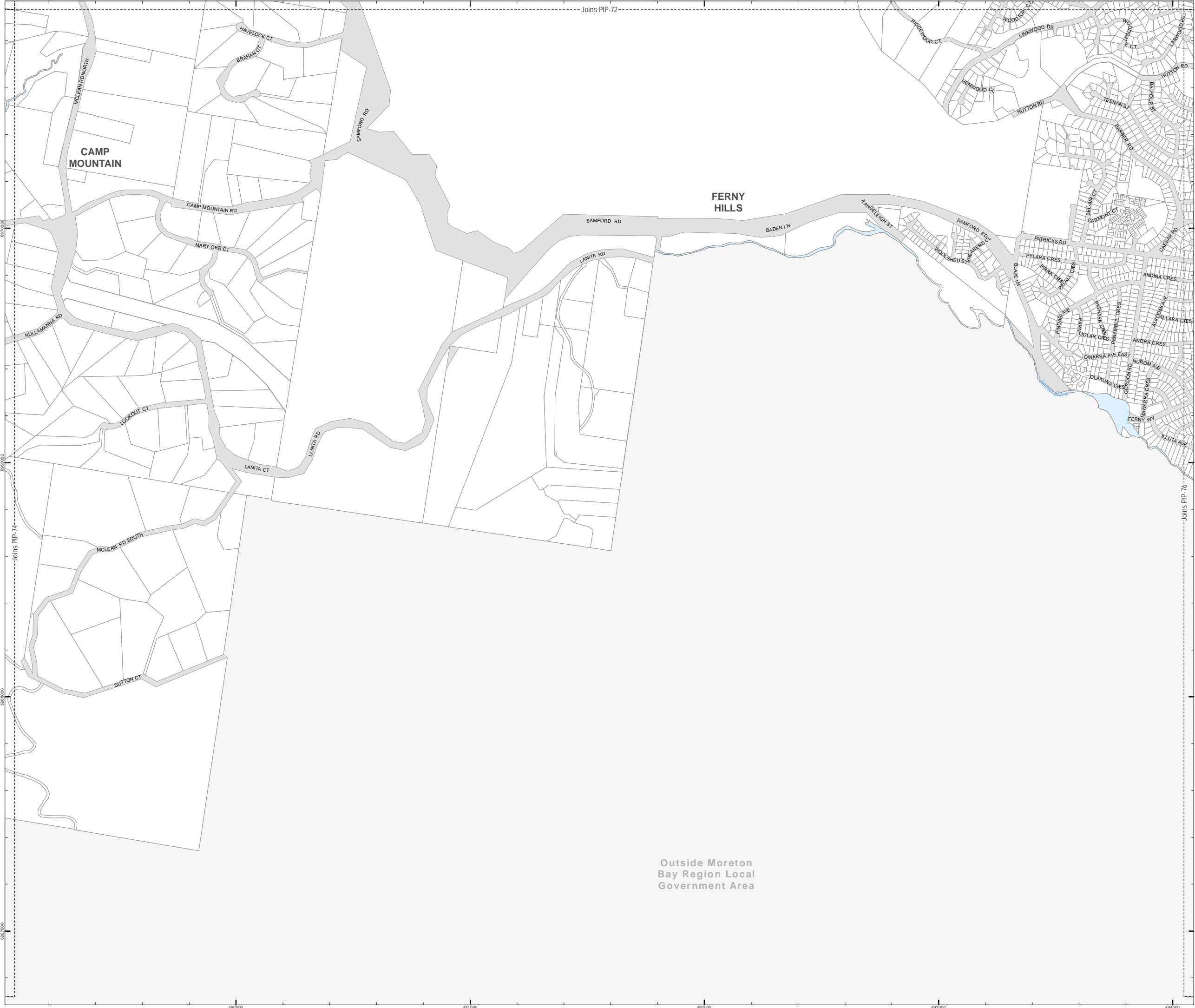
© Copyright Moreton Bay Regional Council 2015  
DISCLAIMER: Moreton Bay Regional Council supplies this map under the following conditions:- Mapping details are supplied from information contained in the Council's records which may have been furnished to the Council by other persons. Moreton Bay Regional Council gives no warranty or guarantee of any kind, expressed, implied, or statutory, to the correctness or accuracy of the map details or the degree of compliance with any Council standards in this matter. Persons making decisions with financial or legal implications must not rely upon the map details shown on this plan for the purpose of determining whether any particular facts or circumstances exist and the Moreton Bay Regional Council (and its officers and agents) expressly disclaims responsibility for any loss or damage suffered as a result of placing reliance upon this information.  
DCDB is reproduced with the permission of the State of Queensland



ICR-74 TN  
ICR Map



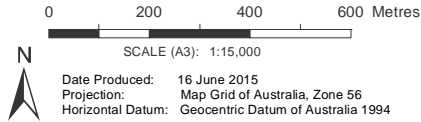
ICR\_TransportNetwork.mxd



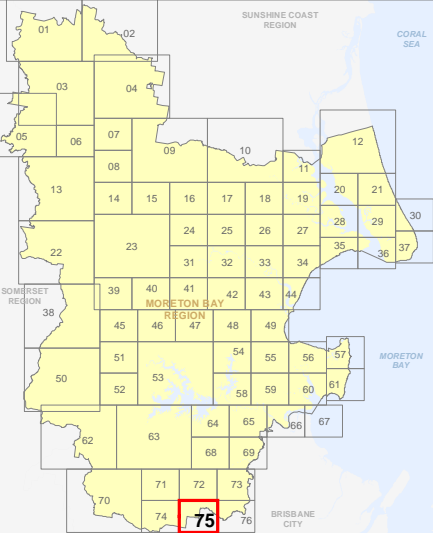
INFRASTRUCTURE CHARGES RESOLUTION  
TRANSPORT NETWORK

- Carto\_DCDB\_May2015
- Future Intersection Upgrade
- Future Road Upgrade

Infrastructure Charges Resolution  
Version 28 April 2015



© Copyright Moreton Bay Regional Council 2015  
**DISCLAIMER:** Moreton Bay Regional Council supplies this map under the following conditions:- Mapping details are supplied from information contained in the Council's records which may have been furnished to the Council by other persons. Moreton Bay Regional Council gives no warranty or guarantee of any kind, expressed, implied, or statutory, to the correctness or accuracy of the map details or the degree of compliance with any Council standards in this matter. Persons making decisions with financial or legal implications must not rely upon the map details shown on this plan for the purpose of determining whether any particular facts or circumstances exist and the Moreton Bay Regional Council (and its officers and agents) expressly disclaims responsibility for any loss or damage suffered as a result of placing reliance upon this information.  
DCDB is reproduced with the permission of the State of Queensland



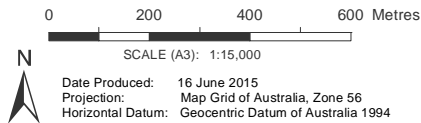
ICR-75 TN  
ICR Map



INFRASTRUCTURE CHARGES RESOLUTION  
TRANSPORT NETWORK

- Carto\_DCDB\_May2015
- Future Intersection Upgrade
- Future Road Upgrade

Infrastructure Charges Resolution  
Version 28 April 2015



© Copyright Moreton Bay Regional Council 2015  
**DISCLAIMER:** Moreton Bay Regional Council supplies this map under the following conditions:- Mapping details are supplied from information contained in the Council's records which may have been furnished to the Council by other persons. Moreton Bay Regional Council gives no warranty or guarantee of any kind, expressed, implied, or statutory, to the correctness or accuracy of the map details or the degree of compliance with any Council standards in this matter. Persons making decisions with financial or legal implications must not rely upon the map details shown on this plan for the purpose of determining whether any particular facts or circumstances exist and the Moreton Bay Regional Council (and its officers and agents) expressly disclaims responsibility for any loss or damage suffered as a result of placing reliance upon this information.  
DCDB is reproduced with the permission of the State of Queensland

