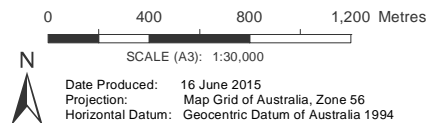


ICR_OpenSpaceAndCommunity.mxd



- Carto_DCDB_May2015
- Waterways
- Waterbody
- Future Infrastructure
- Future Community Infrastructure
 - Future Civic Space
 - Future Recreation
 - Future Sport

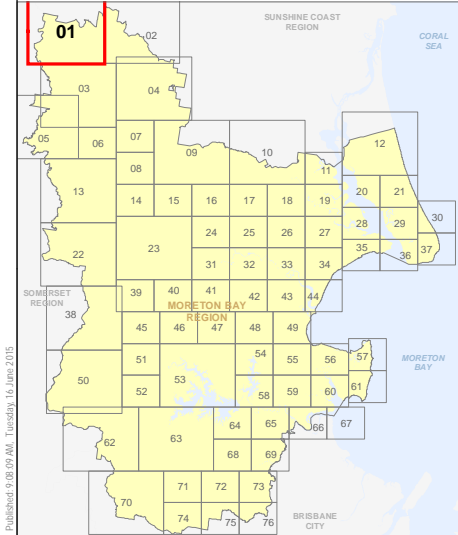
**Infrastructure Charges Resolution
Version 15 June 2015**



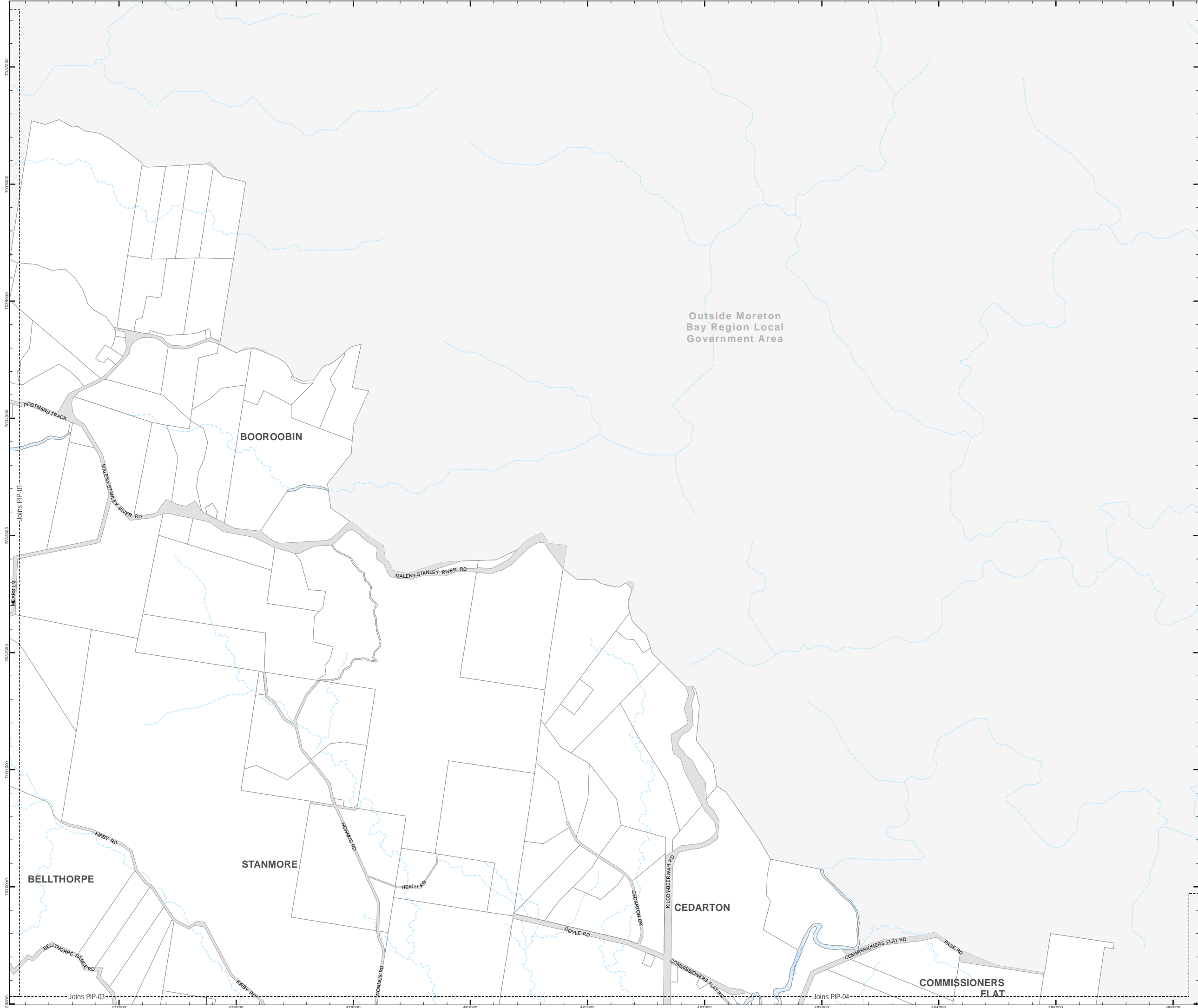
© Copyright Moreton Bay Regional Council 2015

DISCLAIMER: Moreton Bay Regional Council supplies this map under the following conditions:- Mapping details are supplied from information contained in the Council's records which may have been furnished to the Council by other persons. Moreton Bay Regional Council gives no warranty or guarantee of any kind, expressed, implied, or statutory, to the correctness or accuracy of the map details or the degree of compliance with any Council standards in this matter. Persons making decisions with financial or legal implications must not rely upon the map details shown on this plan for the purpose of determining whether any particular facts or circumstances exist and the Moreton Bay Regional Council (and its officers and agents) expressly disclaims responsibility for any loss or damage suffered as a result of placing reliance upon this information.

DCDB is reproduced with the permission of the State of Queensland

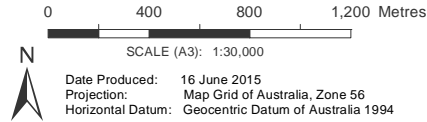


ICR_OpenSpaceAndCommunity.mxd

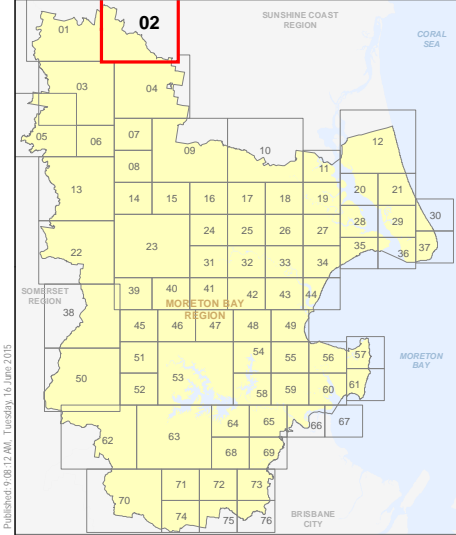


- Carto_DCDB_May2015
- Waterways
- Waterbody
- Future Infrastructure
 - Future Community Infrastructure
 - Future Civic Space
 - Future Recreation
 - Future Sport


**Infrastructure Charges Resolution
Version 15 June 2015**



© Copyright Moreton Bay Regional Council 2015
DISCLAIMER: Moreton Bay Regional Council supplies this map under the following conditions:- Mapping details are supplied from information contained in the Council's records which may have been furnished to the Council by other persons. Moreton Bay Regional Council gives no warranty or guarantee of any kind, expressed, implied, or statutory, to the correctness or accuracy of the map details or the degree of compliance with any Council standards in this matter. Persons making decisions with financial or legal implications must not rely upon the map details shown on this plan for the purpose of determining whether any particular facts or circumstances exist and the Moreton Bay Regional Council (and its officers and agents) expressly disclaims responsibility for any loss or damage suffered as a result of placing reliance upon this information.
DCDB is reproduced with the permission of the State of Queensland







INFRASTRUCTURE CHARGES RESOLUTION OPEN SPACE & COMMUNITY INFRASTRUCTURE

Carto_DCDB_May2015

Waterways

Waterbody

Future Infrastructure

Future Community Infrastructure

Future Civic Space

Future Recreation

Future Sport

Infrastructure Charges Resolution Version 15 June 2015

0

400

800

1,200 Metres

SCALE (A3): 1:30,000

N

Date Produced: 16 June 2015

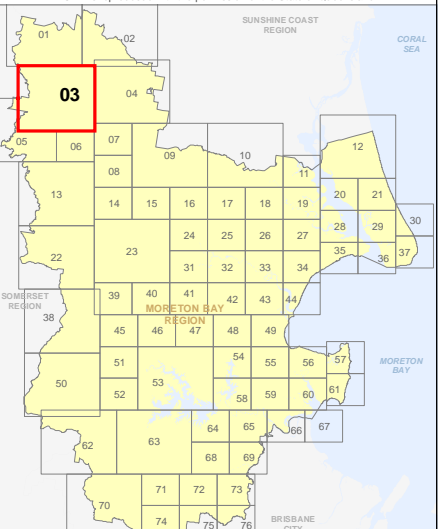
Projection: Map Grid of Australia, Zone 56

Horizontal Datum: Geocentric Datum of Australia 1994

© Copyright Moreton Bay Regional Council 2015

DISCLAIMER: Moreton Bay Regional Council supplies this map under the following conditions:- Mapping details are supplied from information contained in the Council's records which may have been furnished to the Council by other persons. Moreton Bay Regional Council gives no warranty or guarantee of any kind, expressed, implied, or statutory, to the correctness or accuracy of the map details or the degree of compliance with any Council standards in this matter. Persons making decisions with financial or legal implications must not rely upon the map details shown on this plan for the purpose of determining whether any particular facts or circumstances exist and the Moreton Bay Regional Council (and its officers and agents) expressly disclaims responsibility for any loss or damage suffered as a result of placing reliance upon this information.

DCDB is reproduced with the permission of the State of Queensland

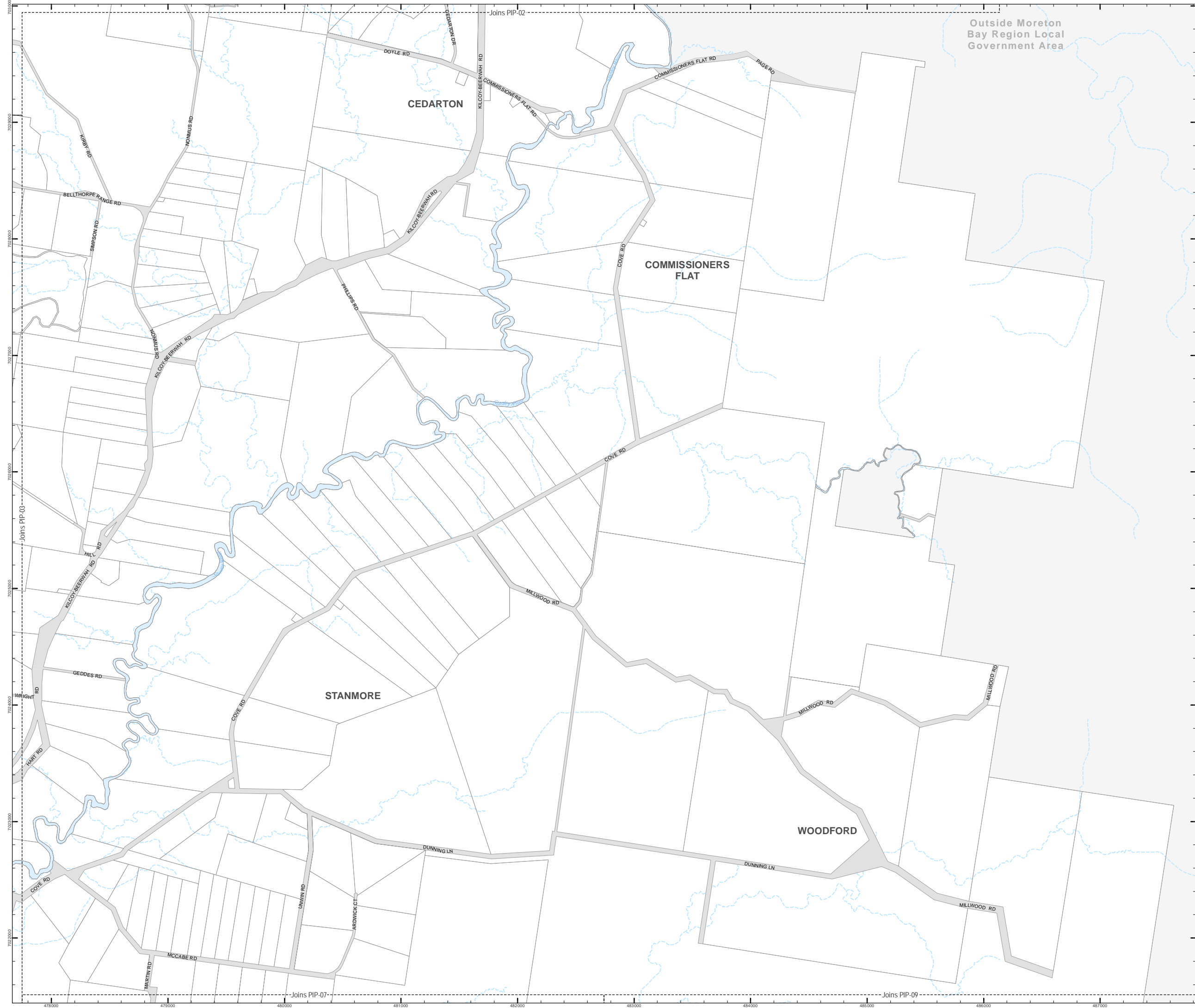


**ICR-3 OC
ICR Map**

Published 5:08:15 AM, Tuesday 15 June 2015

ICR_OpenSpaceAndCommunity.mxd

Please Note: Do Not Print using "Page Scaling: Fit to Printable Area", this will distort the scale of the map and impacts quality of text and linework. Please print using setup of A3 paper size and Landscape orientation, with "Page Scaling: None", and you will not see this message.

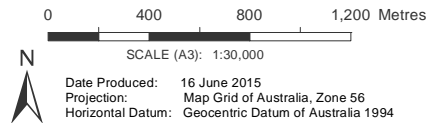


INFRASTRUCTURE CHARGES RESOLUTION OPEN SPACE & COMMUNITY INFRASTRUCTURE

-  Carto_DCDB_May2015
 Waterways
 Waterbody
Future Infrastructure
 Future Community Infrastructure
 Future Civic Space
 Future Recreation
 Future Sport

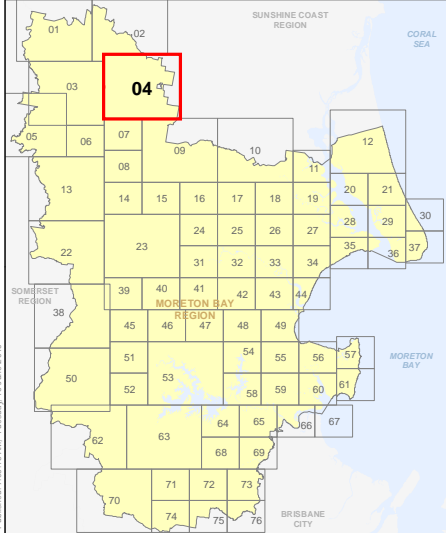
Infrastructure Charges Resolution

Version 15 June 2015



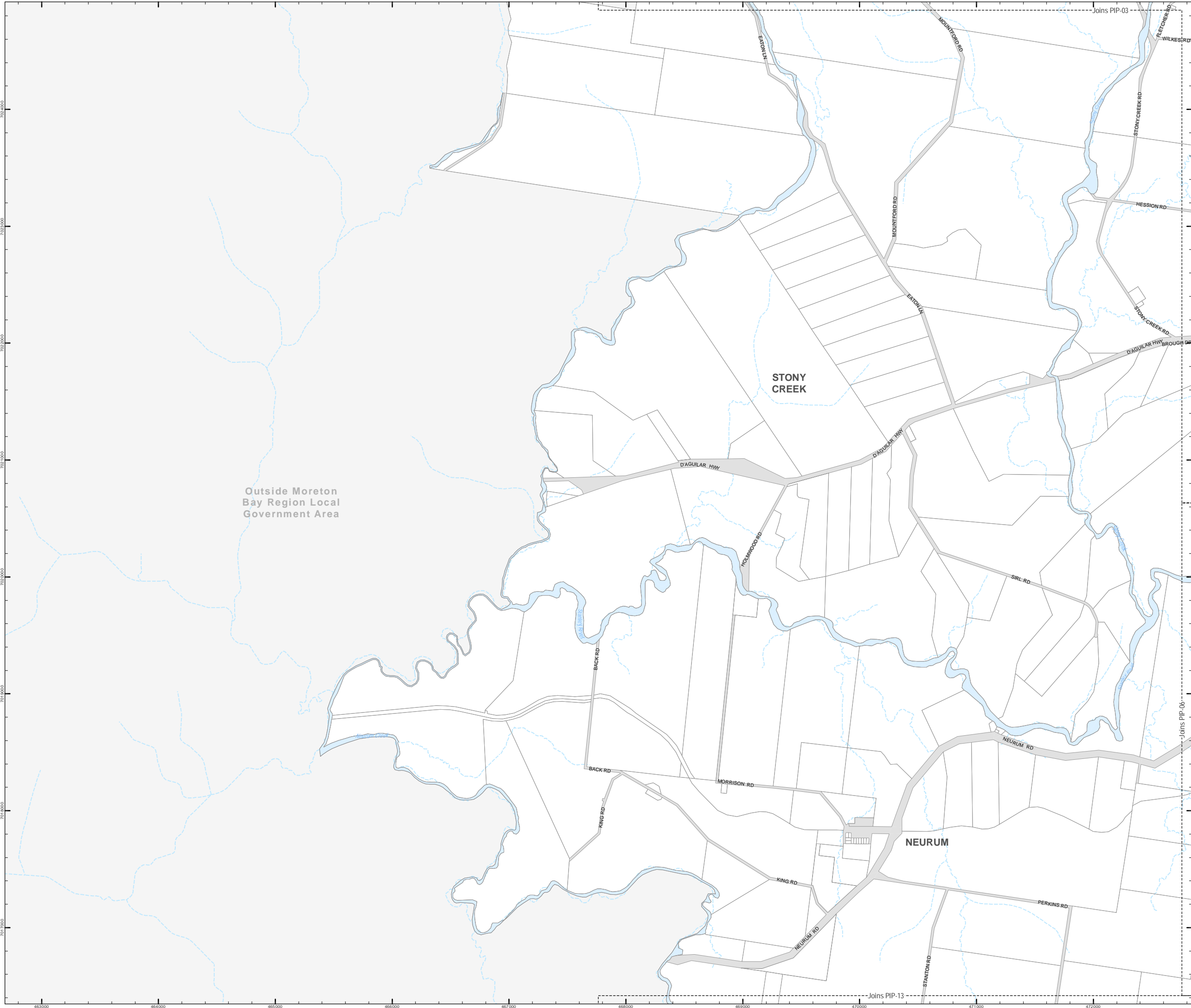
Disclaimer: Moreton Bay Regional Council supplies this map under the following conditions:- Mapping details are supplied from information contained in the Council's records which may have been furnished to the Council by other persons. Moreton Bay Regional Council does not warrant or guarantee, in any kind or degree, the accuracy or the correctness of the map details or the degree of compliance with any Council standards in this matter. Persons making decisions with financial or legal implications must not rely upon the map details shown on this plan for the purpose of determining whether any particular facts or circumstances exist and the Moreton Bay Regional Council disclaims any liability for any loss or damage suffered as a result of placing reliance upon this information.

DCDB is reproduced with the permission of the State of Queensland



ICR-4 OC
ICR Map

ICR_OpenSpaceAndCommunity.mxd



INFRASTRUCTURE CHARGES RESOLUTION
OPEN SPACE & COMMUNITY INFRASTRUCTURE

- Carto_DCDB_May2015
- Waterways
- Waterbody
- Future Infrastructure
- Future Community Infrastructure
 - Future Civic Space
 - Future Recreation
 - Future Sport

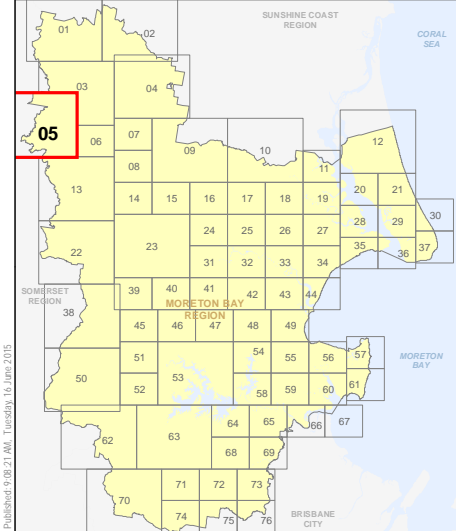
Infrastructure Charges Resolution
Version 15 June 2015

0 400 800 1,200 Metres

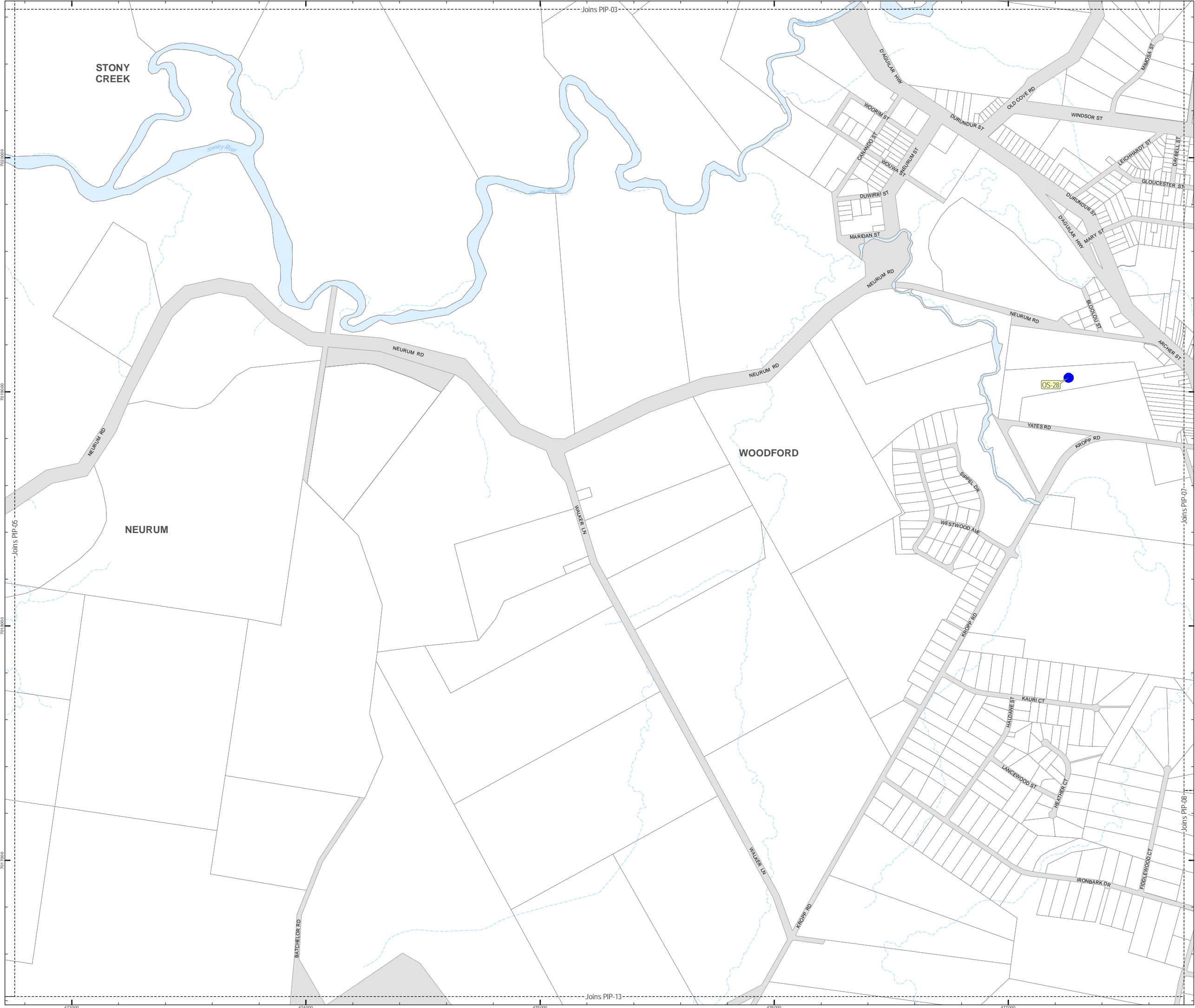
SCALE (A3): 1:30,000

Date Produced: 16 June 2015
Projection: Map Grid of Australia, Zone 56
Horizontal Datum: Geocentric Datum of Australia 1994

© Copyright Moreton Bay Regional Council 2015
DISCLAIMER: Moreton Bay Regional Council supplies this map under the following conditions:- Mapping details are supplied from information contained in the Council's records which may have been furnished to the Council by other persons. Moreton Bay Regional Council gives no warranty or guarantee of any kind, expressed, implied, or statutory, to the correctness or accuracy of the map details or the degree of compliance with any Council standards in this matter. Persons making decisions with financial or legal implications must not rely upon the map details shown on this plan for the purpose of determining whether any particular facts or circumstances exist and the Moreton Bay Regional Council (and its officers and agents) expressly disclaims responsibility for any loss or damage suffered as a result of placing reliance upon this information.
DCDB is reproduced with the permission of the State of Queensland



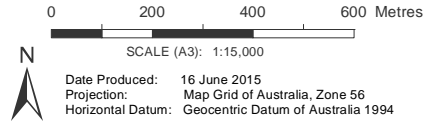
ICR-5 OC
ICR Map



INFRASTRUCTURE CHARGES RESOLUTION
OPEN SPACE & COMMUNITY INFRASTRUCTURE

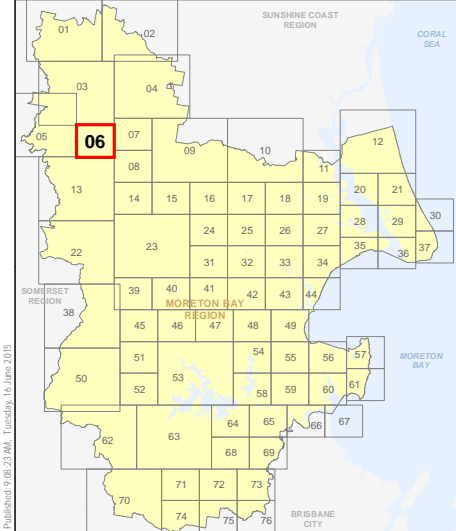
- Carto_DCDB_May2015
- Waterways
- Waterbody
- Future Infrastructure
 - Future Community Infrastructure
 - Future Civic Space
 - Future Recreation
 - Future Sport

Infrastructure Charges Resolution
Version 15 June 2015

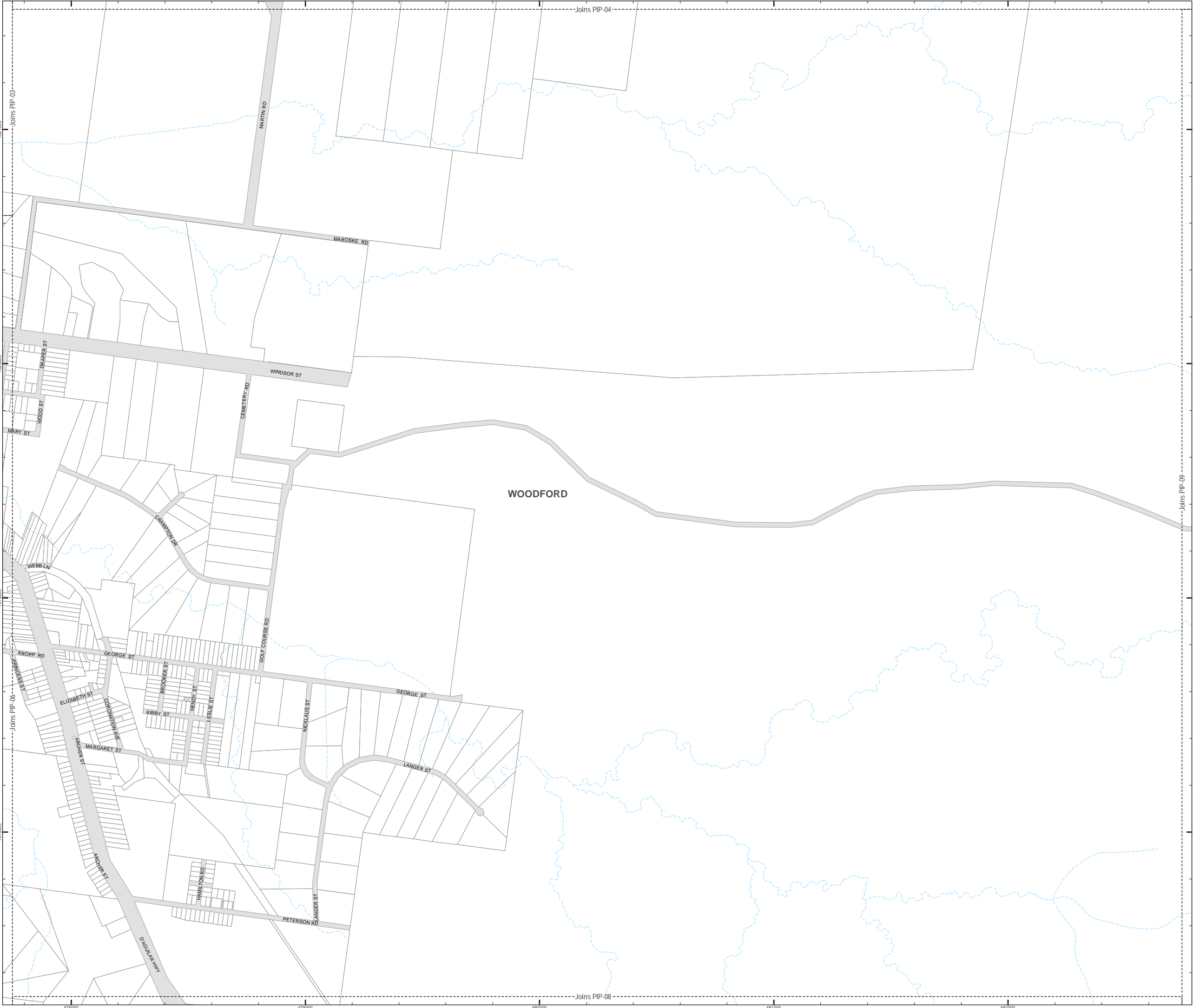


Date Produced: 16 June 2015
Projection: Map Grid of Australia, Zone 56
Horizontal Datum: Geocentric Datum of Australia 1994

© Copyright Moreton Bay Regional Council 2015
DISCLAIMER: Moreton Bay Regional Council supplies this map under the following conditions:- Mapping details are supplied from information contained in the Council's records which may have been furnished to the Council by other persons. Moreton Bay Regional Council gives no warranty or guarantee of any kind, expressed, implied, or statutory, to the correctness or accuracy of the map details or the degree of compliance with any Council standards in this matter. Persons making decisions with financial or legal implications must not rely upon the map details shown on this plan for the purpose of determining whether any particular facts or circumstances exist and the Moreton Bay Regional Council (and its officers and agents) expressly disclaims responsibility for any loss or damage suffered as a result of placing reliance upon this information.
DCDB is reproduced with the permission of the State of Queensland



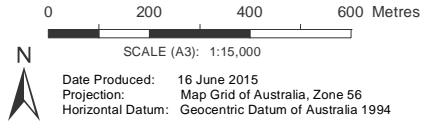
ICR_OpenSpaceAndCommunity.mxd



INFRASTRUCTURE CHARGES RESOLUTION
OPEN SPACE & COMMUNITY INFRASTRUCTURE

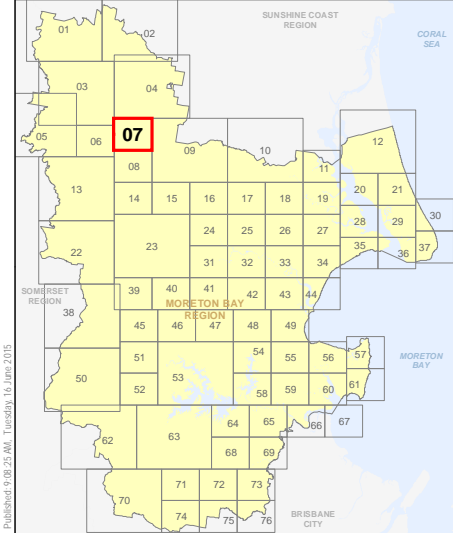
- Carto_DCDB_May2015
- Waterways
- Waterbody
- Future Infrastructure
 - Future Community Infrastructure
 - Future Civic Space
 - Future Recreation
 - Future Sport

Infrastructure Charges Resolution
Version 15 June 2015



Date Produced: 16 June 2015
Projection: Map Grid of Australia, Zone 56
Horizontal Datum: Geocentric Datum of Australia 1994

© Copyright Moreton Bay Regional Council 2015
DISCLAIMER: Moreton Bay Regional Council supplies this map under the following conditions:- Mapping details are supplied from information contained in the Council's records which may have been furnished to the Council by other persons. Moreton Bay Regional Council gives no warranty or guarantee of any kind, expressed, implied, or statutory, to the correctness or accuracy of the map details or the degree of compliance with any Council standards in this matter. Persons making decisions with financial or legal implications must not rely upon the map details shown on this plan for the purpose of determining whether any particular facts or circumstances exist and the Moreton Bay Regional Council (and its officers and agents) expressly disclaims responsibility for any loss or damage suffered as a result of placing reliance upon this information.
DCDB is reproduced with the permission of the State of Queensland



ICR-7 OC
ICR Map

ICR_OpenSpaceAndCommunity.mxd



INFRASTRUCTURE CHARGES RESOLUTION
OPEN SPACE & COMMUNITY INFRASTRUCTURE

Carto_DCDB_May2015

Waterways

Waterbody

Future Infrastructure

Future Community Infrastructure

Future Civic Space

Future Recreation

Future Sport

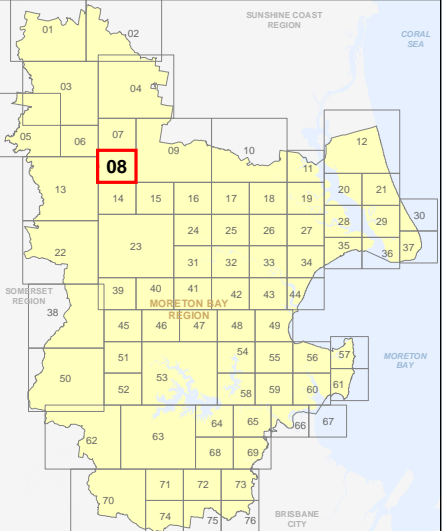
Infrastructure Charges Resolution
Version 15 June 2015

0 200 400 600 Metres

SCALE (A3): 1:15,000

Date Produced: 16 June 2015
Projection: Map Grid of Australia, Zone 56
Horizontal Datum: Geocentric Datum of Australia 1994

© Copyright Moreton Bay Regional Council 2015
DISCLAIMER: Moreton Bay Regional Council supplies this map under the following conditions:- Mapping details are supplied from information contained in the Council's records which may have been furnished to the Council by other persons. Moreton Bay Regional Council gives no warranty or guarantee of any kind, expressed, implied, or statutory, to the correctness or accuracy of the map details or the degree of compliance with any Council standards in this matter. Persons making decisions with financial or legal implications must not rely upon the map details shown on this plan for the purpose of determining whether any particular facts or circumstances exist and the Moreton Bay Regional Council (and its officers and agents) expressly disclaims responsibility for any loss or damage suffered as a result of placing reliance upon this information.
DCDB is reproduced with the permission of the State of Queensland



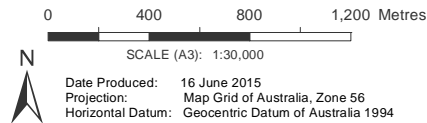
Published 5:08:27 AM, Tuesday 15 June 2015



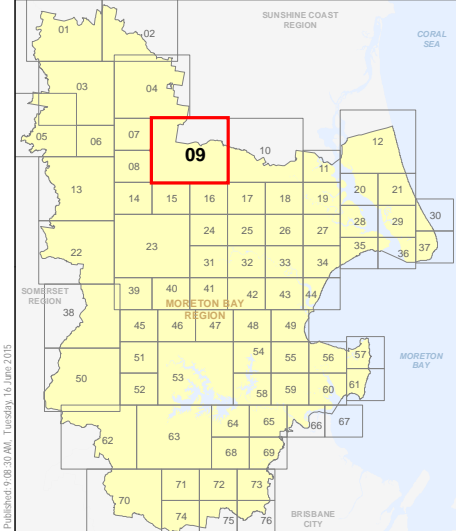
INFRASTRUCTURE CHARGES RESOLUTION
OPEN SPACE & COMMUNITY INFRASTRUCTURE

- Carto_DCDB_May2015
- Waterways
- Waterbody
- Future Infrastructure
 - Future Community Infrastructure
 - Future Civic Space
 - Future Recreation
 - Future Sport

Infrastructure Charges Resolution
Version 15 June 2015



© Copyright Moreton Bay Regional Council 2015
DISCLAIMER: Moreton Bay Regional Council supplies this map under the following conditions:- Mapping details are supplied from information contained in the Council's records which may have been furnished to the Council by other persons. Moreton Bay Regional Council gives no warranty or guarantee of any kind, expressed, implied, or statutory, to the correctness or accuracy of the map details or the degree of compliance with any Council standards in this matter. Persons making decisions with financial or legal implications must not rely upon the map details shown on this plan for the purpose of determining whether any particular facts or circumstances exist and the Moreton Bay Regional Council (and its officers and agents) expressly disclaims responsibility for any loss or damage suffered as a result of placing reliance upon this information.
DCDB is reproduced with the permission of the State of Queensland

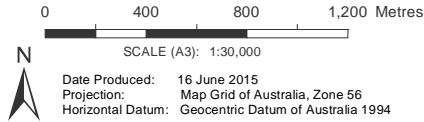


- Carto_DCDB_May2015
- Waterways
- Waterbody
- Future Infrastructure
- Future Community Infrastructure
 - Future Civic Space
 - Future Recreation
 - Future Sport

Outside Moreton
Bay Region Local
Government Area

ELIMBAH

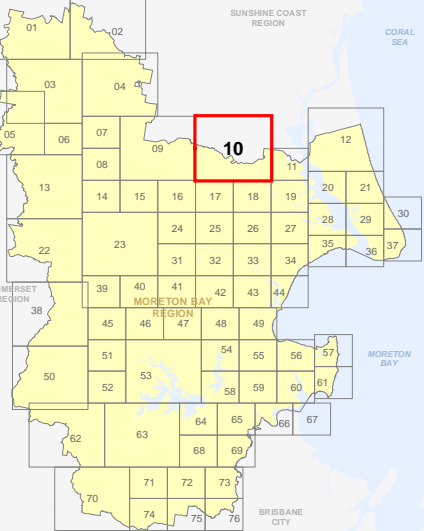
Infrastructure Charges Resolution
Version 15 June 2015



© Copyright Moreton Bay Regional Council 2015

DISCLAIMER: Moreton Bay Regional Council supplies this map under the following conditions:- Mapping details are supplied from information contained in the Council's records which may have been furnished to the Council by other persons. Moreton Bay Regional Council gives no warranty or guarantee of any kind, expressed, implied, or statutory, to the correctness or accuracy of the map details or the degree of compliance with any Council standards in this matter. Persons making decisions with financial or legal implications must not rely upon the map details shown on this plan for the purpose of determining whether any particular facts or circumstances exist and the Moreton Bay Regional Council (and its officers and agents) expressly disclaims responsibility for any loss or damage suffered as a result of placing reliance upon this information.

DCDB is reproduced with the permission of the State of Queensland



ICR-10 OC
ICR Map

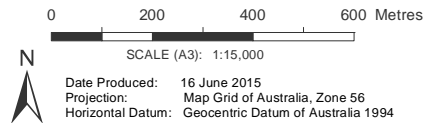
ICR_OpenSpaceAndCommunity.mxd



INFRASTRUCTURE CHARGES RESOLUTION
OPEN SPACE & COMMUNITY INFRASTRUCTURE

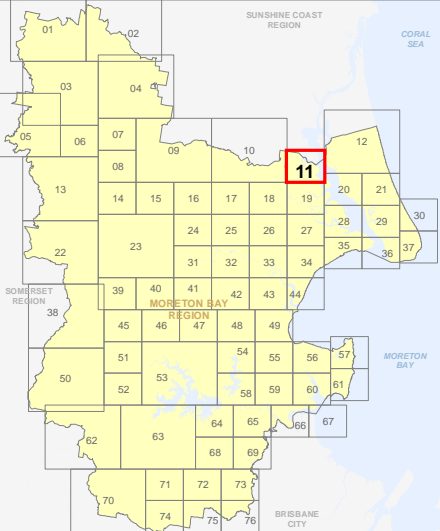
- Carto_DCDB_May2015
- Waterways
- Waterbody
- Future Infrastructure**
 - Future Community Infrastructure
 - Future Civic Space
 - Future Recreation
 - Future Sport

**Infrastructure Charges Resolution
Version 15 June 2015**



Date Produced: 16 June 2015
Projection: Map Grid of Australia, Zone 56
Horizontal Datum: Geocentric Datum of Australia 1994

© Copyright Moreton Bay Regional Council 2015
DISCLAIMER: Moreton Bay Regional Council supplies this map under the following conditions:- Mapping details are supplied from information contained in the Council's records which may have been furnished to the Council by other persons. Moreton Bay Regional Council gives no warranty or guarantee of any kind, expressed, implied, or statutory, to the correctness or accuracy of the map details or the degree of compliance with any Council standards in this matter. Persons making decisions with financial or legal implications must not rely upon the map details shown on this plan for the purpose of determining whether any particular facts or circumstances exist and the Moreton Bay Regional Council (and its officers and agents) expressly disclaims responsibility for any loss or damage suffered as a result of placing reliance upon this information.
DCDB is reproduced with the permission of the State of Queensland



**ICR-11 OC
ICR Map**

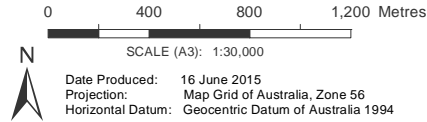
ICR_OpenSpaceAndCommunity.mxd



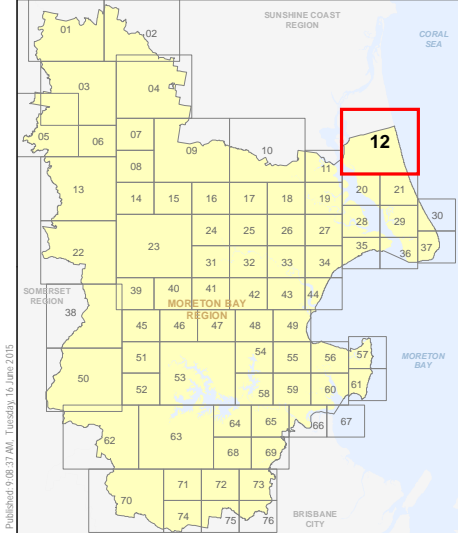
INFRASTRUCTURE CHARGES RESOLUTION
OPEN SPACE & COMMUNITY INFRASTRUCTURE

- Carto_DCDB_May2015
- Waterways
- Waterbody
- Future Infrastructure
 - Future Community Infrastructure
 - Future Civic Space
 - Future Recreation
 - Future Sport

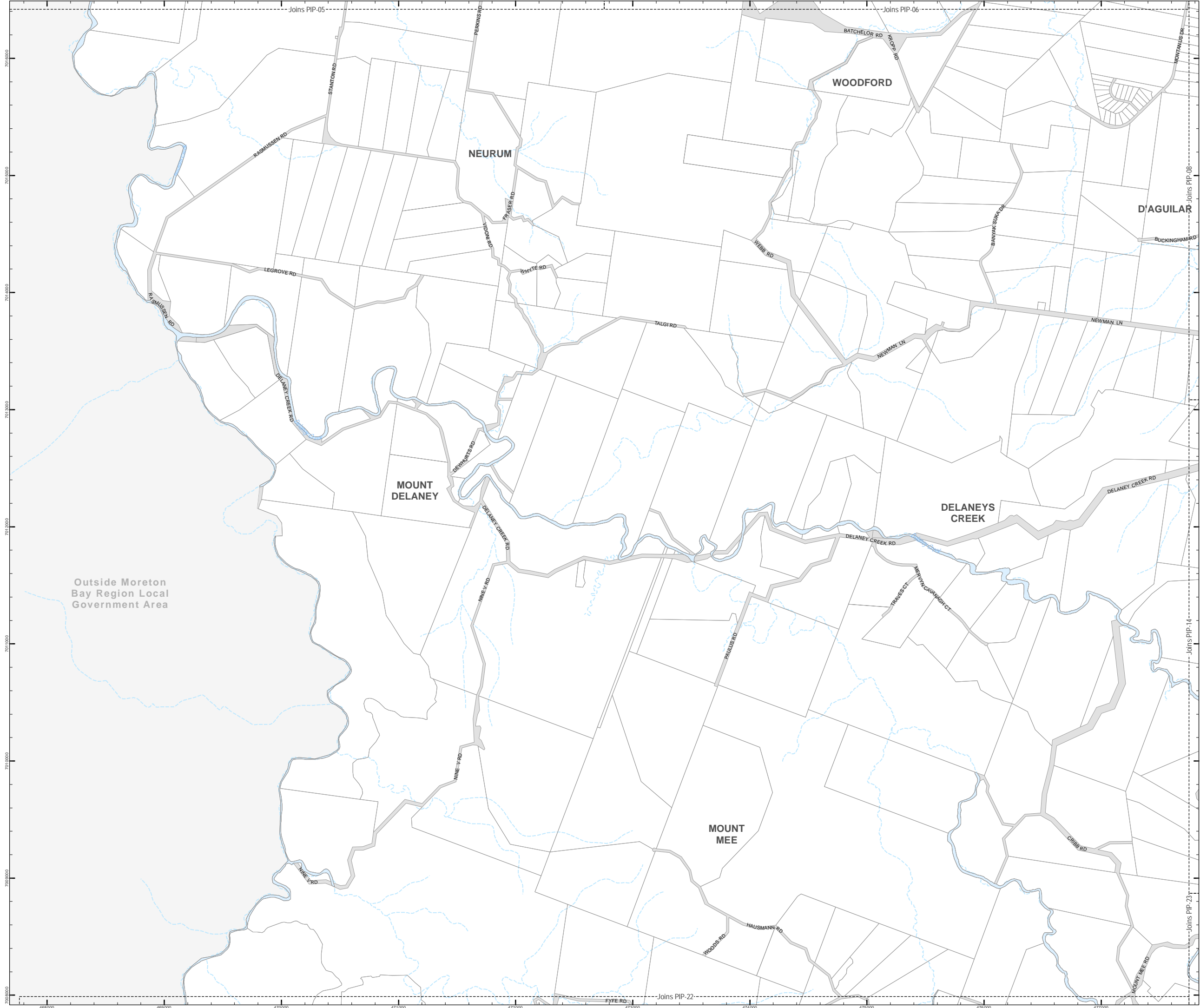
Infrastructure Charges Resolution
Version 15 June 2015



© Copyright Moreton Bay Regional Council 2015
DISCLAIMER: Moreton Bay Regional Council supplies this map under the following conditions:- Mapping details are supplied from information contained in the Council's records which may have been furnished to the Council by other persons. Moreton Bay Regional Council gives no warranty or guarantee of any kind, expressed, implied, or statutory, to the correctness or accuracy of the map details or the degree of compliance with any Council standards in this matter. Persons making decisions with financial or legal implications must not rely upon the map details shown on this plan for the purpose of determining whether any particular facts or circumstances exist and the Moreton Bay Regional Council (and its officers and agents) expressly disclaims responsibility for any loss or damage suffered as a result of placing reliance upon this information.
DCDB is reproduced with the permission of the State of Queensland



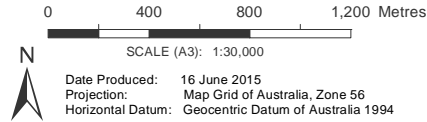
ICR_OpenSpaceAndCommunity.mxd



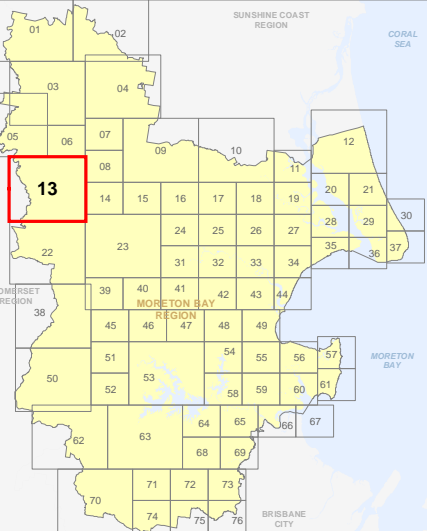
INFRASTRUCTURE CHARGES RESOLUTION
OPEN SPACE & COMMUNITY INFRASTRUCTURE

- Carto_DCDB_May2015
- Waterways
- Waterbody
- Future Infrastructure
 - Future Community Infrastructure
 - Future Civic Space
 - Future Recreation
 - Future Sport

Infrastructure Charges Resolution
Version 15 June 2015



© Copyright Moreton Bay Regional Council 2015
DISCLAIMER: Moreton Bay Regional Council supplies this map under the following conditions:- Mapping details are supplied from information contained in the Council's records which may have been furnished to the Council by other persons. Moreton Bay Regional Council gives no warranty or guarantee of any kind, expressed, implied, or statutory, to the correctness or accuracy of the map details or the degree of compliance with any Council standards in this matter. Persons making decisions with financial or legal implications must not rely upon the map details shown on this plan for the purpose of determining whether any particular facts or circumstances exist and the Moreton Bay Regional Council (and its officers and agents) expressly disclaims responsibility for any loss or damage suffered as a result of placing reliance upon this information.
DCDB is reproduced with the permission of the State of Queensland



ICR-13 OC
ICR Map

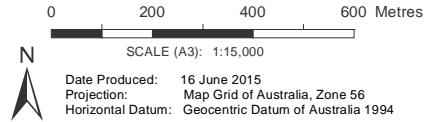
ICR_OpenSpaceAndCommunity.mxd



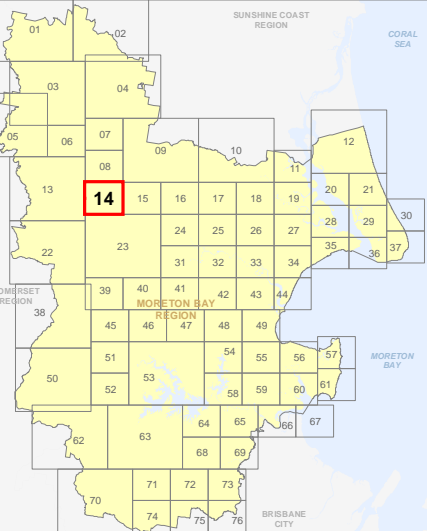
INFRASTRUCTURE CHARGES RESOLUTION
OPEN SPACE & COMMUNITY INFRASTRUCTURE

- Carto_DCDB_May2015
- Waterways
- Waterbody
- Future Infrastructure
 - Future Community Infrastructure
 - Future Civic Space
 - Future Recreation
 - Future Sport

Infrastructure Charges Resolution
Version 15 June 2015



© Copyright Moreton Bay Regional Council 2015
DISCLAIMER: Moreton Bay Regional Council supplies this map under the following conditions:- Mapping details are supplied from information contained in the Council's records which may have been furnished to the Council by other persons. Moreton Bay Regional Council gives no warranty or guarantee of any kind, expressed, implied, or statutory, to the correctness or accuracy of the map details or the degree of compliance with any Council standards in this matter. Persons making decisions with financial or legal implications must not rely upon the map details shown on this plan for the purpose of determining whether any particular facts or circumstances exist and the Moreton Bay Regional Council (and its officers and agents) expressly disclaims responsibility for any loss or damage suffered as a result of placing reliance upon this information.
DCDB is reproduced with the permission of the State of Queensland



ICR-14 OC
ICR Map

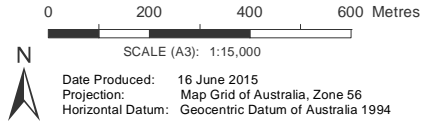
ICR_OpenSpaceAndCommunity.mxd



INFRASTRUCTURE CHARGES RESOLUTION
OPEN SPACE & COMMUNITY INFRASTRUCTURE

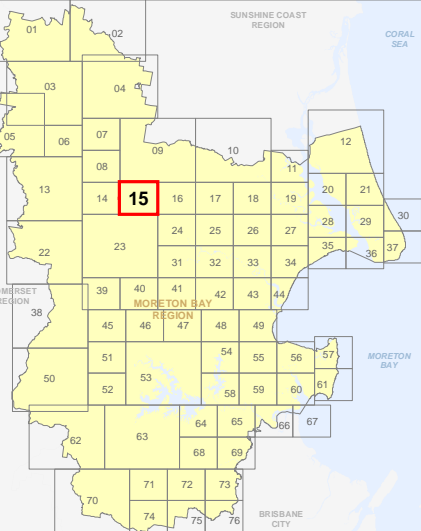
- Carto_DCDB_May2015
- Waterways
- Waterbody
- Future Infrastructure
 - Future Community Infrastructure
 - Future Civic Space
 - Future Recreation
 - Future Sport

Infrastructure Charges Resolution
Version 15 June 2015



Date Produced: 16 June 2015
Projection: Map Grid of Australia, Zone 56
Horizontal Datum: Geocentric Datum of Australia 1994

© Copyright Moreton Bay Regional Council 2015
DISCLAIMER: Moreton Bay Regional Council supplies this map under the following conditions:- Mapping details are supplied from information contained in the Council's records which may have been furnished to the Council by other persons. Moreton Bay Regional Council gives no warranty or guarantee of any kind, expressed, implied, or statutory, to the correctness or accuracy of the map details or the degree of compliance with any Council standards in this matter. Persons making decisions with financial or legal implications must not rely upon the map details shown on this plan for the purpose of determining whether any particular facts or circumstances exist and the Moreton Bay Regional Council (and its officers and agents) expressly disclaims responsibility for any loss or damage suffered as a result of placing reliance upon this information.
DCDB is reproduced with the permission of the State of Queensland



Published 10:08:45 AM, Tuesday 15 June 2015

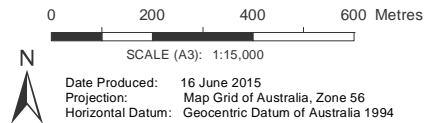
ICR_OpenSpaceAndCommunity.mxd



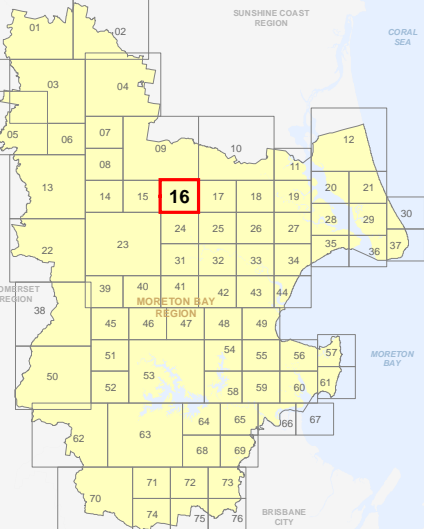
INFRASTRUCTURE CHARGES RESOLUTION
OPEN SPACE & COMMUNITY INFRASTRUCTURE

- Carto_DCDB_May2015
- Waterways
- Waterbody
- Future Infrastructure
 - Future Community Infrastructure
 - Future Civic Space
 - Future Recreation
 - Future Sport

Infrastructure Charges Resolution
Version 15 June 2015



© Copyright Moreton Bay Regional Council 2015
DISCLAIMER: Moreton Bay Regional Council supplies this map under the following conditions:- Mapping details are supplied from information contained in the Council's records which may have been furnished to the Council by other persons. Moreton Bay Regional Council gives no warranty or guarantee of any kind, expressed, implied, or statutory, to the correctness or accuracy of the map details or the degree of compliance with any Council standards in this matter. Persons making decisions with financial or legal implications must not rely upon the map details shown on this plan for the purpose of determining whether any particular facts or circumstances exist and the Moreton Bay Regional Council (and its officers and agents) expressly disclaims responsibility for any loss or damage suffered as a result of placing reliance upon this information.
DCDB is reproduced with the permission of the State of Queensland



ICR-16 OC
ICR Map



- ## Future Infrastructure

0 200 400 600 Metres



Copyright Moreton Bay Regional Council 2015
DISCLAIMER: Moreton Bay Regional Council supplies this map under the following conditions: Mapping details are supplied from information contained in the Council's records which may have been furnished to the Council by other persons. Moreton Bay Regional Council does not warrant that the information has been properly implemented, is statutory, to the correctness or accuracy of the map details or the degree of compliance with any Council standards in this matter. Persons making decisions with financial or legal implications must not rely upon the map details shown on this plan for the purposes of such decisions. The Council and its officers and agents do not warrant that the Moreton Bay Regional Council (and its officers and agents) expressly disclaims responsibility for any loss or damage suffered as a result of placing reliance upon this information.
OCDB is reproduced with the permission of the State of Queensland

Please Note: Do Not Print using "Page Scaling: Fit to Printable Area", this will distort the scale of the map and impacts quality of text and linework. Please print using setup of A3 paper size and Landscape orientation, with "Page Scaling: None", and you will not see this message.

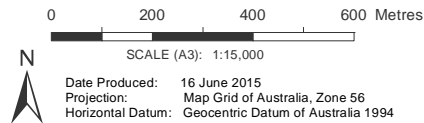
ICR_OpenSpaceAndCommunity.mxd



INFRASTRUCTURE CHARGES RESOLUTION
OPEN SPACE & COMMUNITY INFRASTRUCTURE

- Carto_DCDB_May2015
- Waterways
- Waterbody
- Future Infrastructure
- Future Community Infrastructure
 - Future Civic Space
 - Future Recreation
 - Future Sport

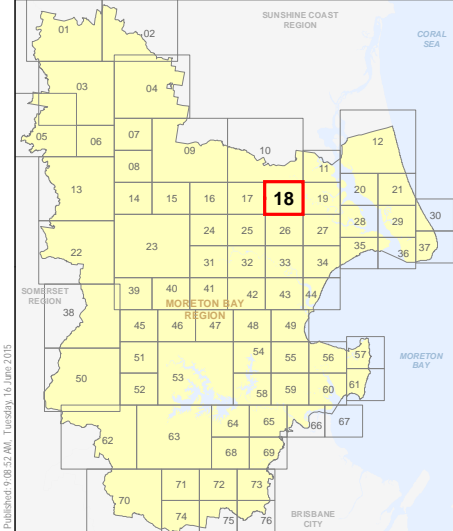
Infrastructure Charges Resolution
Version 15 June 2015



© Copyright Moreton Bay Regional Council 2015


DISCLAIMER: Moreton Bay Regional Council supplies this map under the following conditions:- Mapping details are supplied from information contained in the Council's records which may have been furnished to the Council by other persons. Moreton Bay Regional Council gives no warranty or guarantee of any kind, expressed, implied, or statutory, to the correctness or accuracy of the map details or the degree of compliance with any Council standards in this matter. Persons making decisions with financial or legal implications must not rely upon the map details shown on this plan for the purpose of determining whether any particular facts or circumstances exist and the Moreton Bay Regional Council (and its officers and agents) expressly disclaims responsibility for any loss or damage suffered as a result of placing reliance upon this information.

DCDB is reproduced with the permission of the State of Queensland




ICR-18 OC
ICR Map






INFRASTRUCTURE CHARGES RESOLUTION OPEN SPACE & COMMUNITY INFRASTRUCTURE

Carto_DCDB_May2015

 Waterways

 Waterbody

Future Infrastructure

Future Community Infrastructure

Future Civic Space

Future Recreation

Future Sport

Infrastructure Charges Resolution Version 15 June 2015

0

200

400

600 Metres

SCALE (A3): 1:15,000

N

Date Produced: 16 June 2015

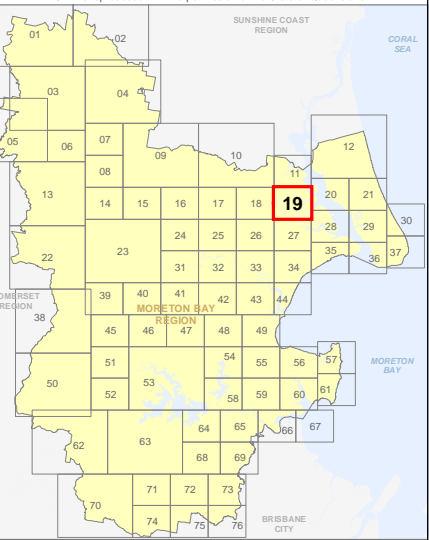
Projection: Map Grid of Australia, Zone 56

Horizontal Datum: Geocentric Datum of Australia 1994

© Copyright Moreton Bay Regional Council 2015

DISCLAIMER: Moreton Bay Regional Council supplies this map under the following conditions:- Mapping details are supplied from information contained in the Council's records which may have been furnished to the Council by other persons. Moreton Bay Regional Council gives no warranty or guarantee of any kind, expressed, implied, or statutory, to the correctness or accuracy of the map details or the degree of compliance with any Council standards in this matter. Persons making decisions with financial or legal implications must not rely upon the map details shown on this plan for the purpose of determining whether any particular facts or circumstances exist and the Moreton Bay Regional Council (and its officers and agents) expressly disclaims responsibility for any loss or damage suffered as a result of placing reliance upon this information.

DCDB is reproduced with the permission of the State of Queensland

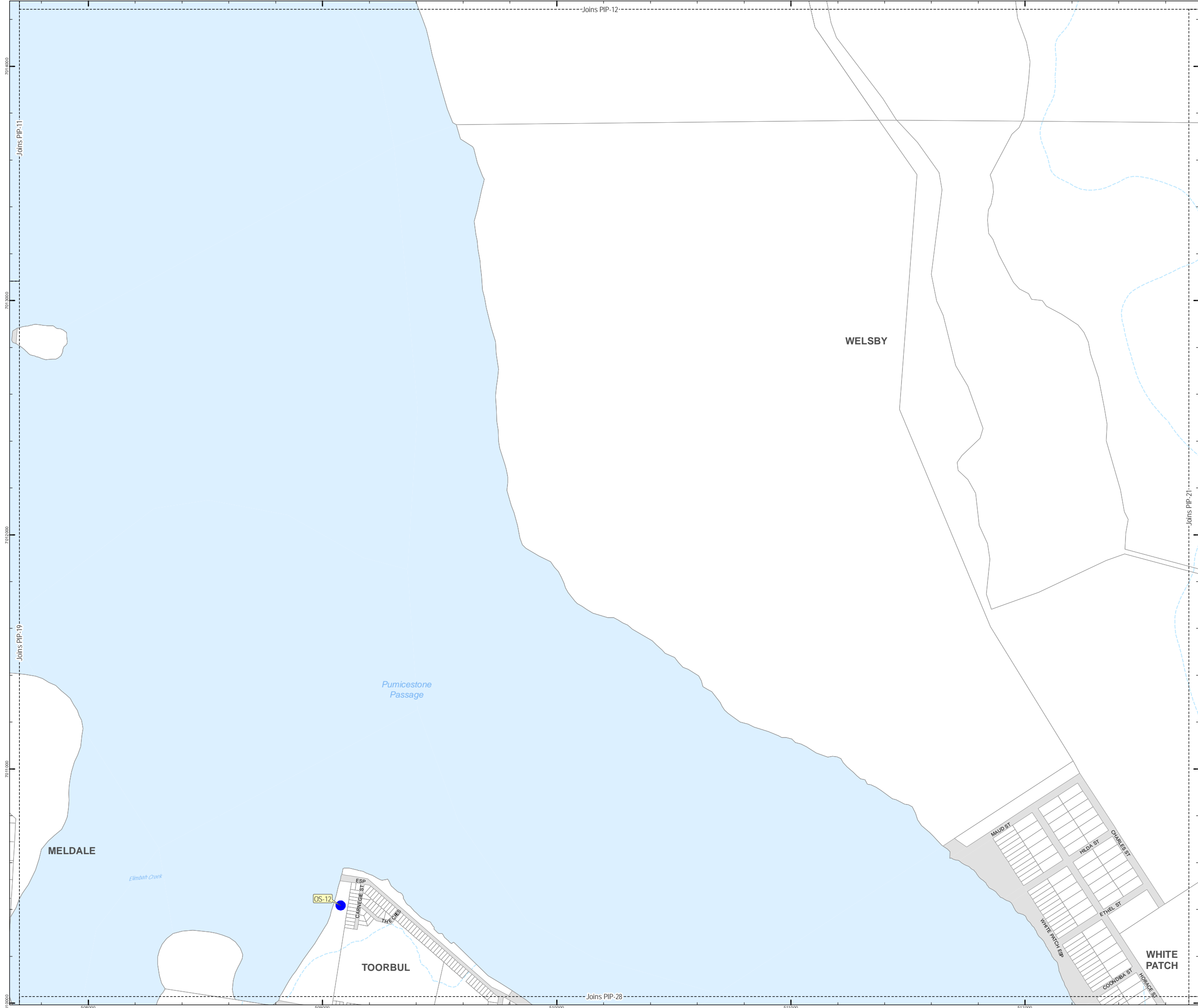


ICR-19 OC
ICR Map

Published 5:08:54 AM, Tuesday 15 June 2015

Please Note: Do Not Print using "Page Scaling: Fit to Printable Area", this will distort the scale of the map and impacts quality of text and linework. Please print using setup of A3 paper size and Landscape orientation, with "Page Scaling: None", and you will not see this message.

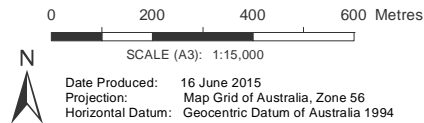
ICR_OpenSpaceAndCommunity.mxd



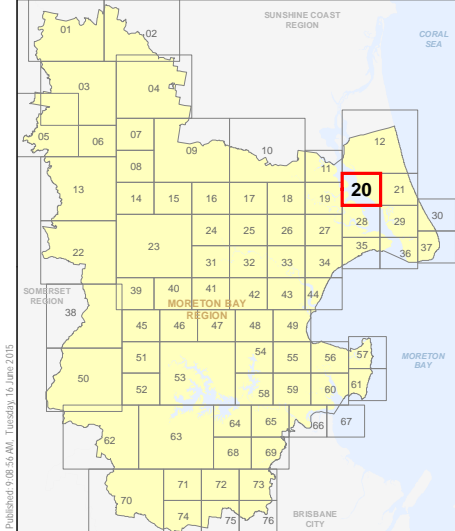
INFRASTRUCTURE CHARGES RESOLUTION
OPEN SPACE & COMMUNITY INFRASTRUCTURE

- Carto_DCDB_May2015
- Waterways
- Waterbody
- Future Infrastructure
 - Future Community Infrastructure
 - Future Civic Space
 - Future Recreation
 - Future Sport

Infrastructure Charges Resolution
Version 15 June 2015



© Copyright Moreton Bay Regional Council 2015
DISCLAIMER: Moreton Bay Regional Council supplies this map under the following conditions:- Mapping details are supplied from information contained in the Council's records which may have been furnished to the Council by other persons. Moreton Bay Regional Council gives no warranty or guarantee of any kind, expressed, implied, or statutory, to the correctness or accuracy of the map details or the degree of compliance with any Council standards in this matter. Persons making decisions with financial or legal implications must not rely upon the map details shown on this plan for the purpose of determining whether any particular facts or circumstances exist and the Moreton Bay Regional Council (and its officers and agents) expressly disclaims responsibility for any loss or damage suffered as a result of placing reliance upon this information.
DCDB is reproduced with the permission of the State of Queensland



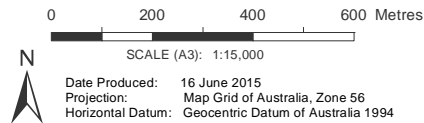
ICR-20 OC
ICR Map



INFRASTRUCTURE CHARGES RESOLUTION
OPEN SPACE & COMMUNITY INFRASTRUCTURE

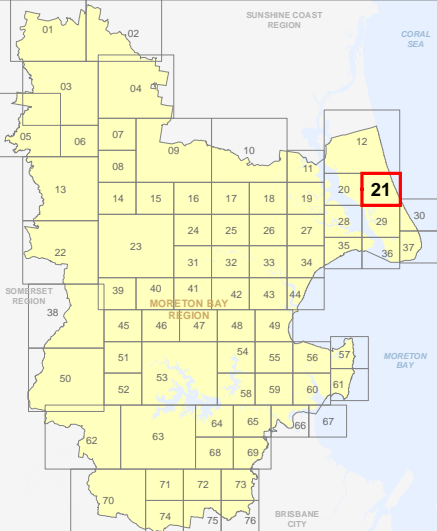
- Carto_DCDB_May2015
- Waterways
- Waterbody
- Future Infrastructure
 - Future Community Infrastructure
 - Future Civic Space
 - Future Recreation
 - Future Sport

Infrastructure Charges Resolution
Version 15 June 2015



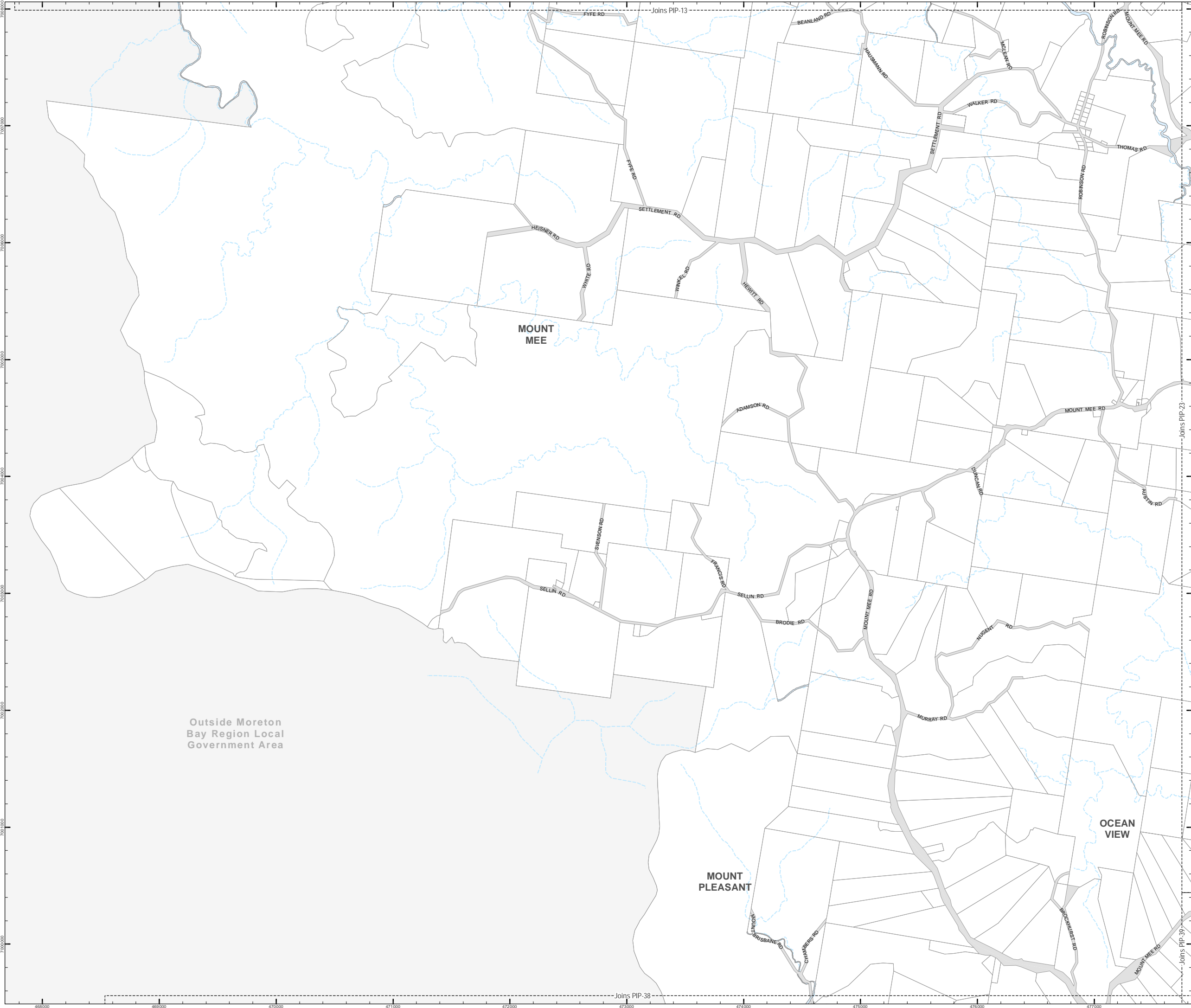
Date Produced: 16 June 2015
Projection: Map Grid of Australia, Zone 56
Horizontal Datum: Geocentric Datum of Australia 1994

© Copyright Moreton Bay Regional Council 2015
DISCLAIMER: Moreton Bay Regional Council supplies this map under the following conditions:- Mapping details are supplied from information contained in the Council's records which may have been furnished to the Council by other persons. Moreton Bay Regional Council gives no warranty or guarantee of any kind, expressed, implied, or statutory, to the correctness or accuracy of the map details or the degree of compliance with any Council standards in this matter. Persons making decisions with financial or legal implications must not rely upon the map details shown on this plan for the purpose of determining whether any particular facts or circumstances exist and the Moreton Bay Regional Council (and its officers and agents) expressly disclaims responsibility for any loss or damage suffered as a result of placing reliance upon this information.
DCDB is reproduced with the permission of the State of Queensland



ICR-21 OC
ICR Map

ICR_OpenSpaceAndCommunity.mxd



INFRASTRUCTURE CHARGES RESOLUTION
OPEN SPACE & COMMUNITY INFRASTRUCTURE

Carto_DCDB_May2015

Waterways

Waterbody

Future Infrastructure

Future Community Infrastructure

Future Civic Space

Future Recreation

Future Sport

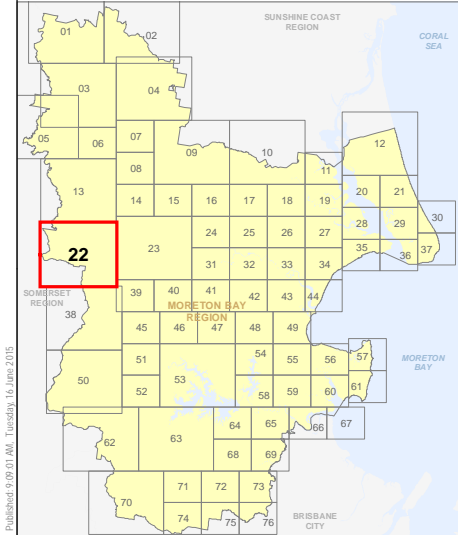
Infrastructure Charges Resolution
Version 15 June 2015

0 400 800 1,200 Metres

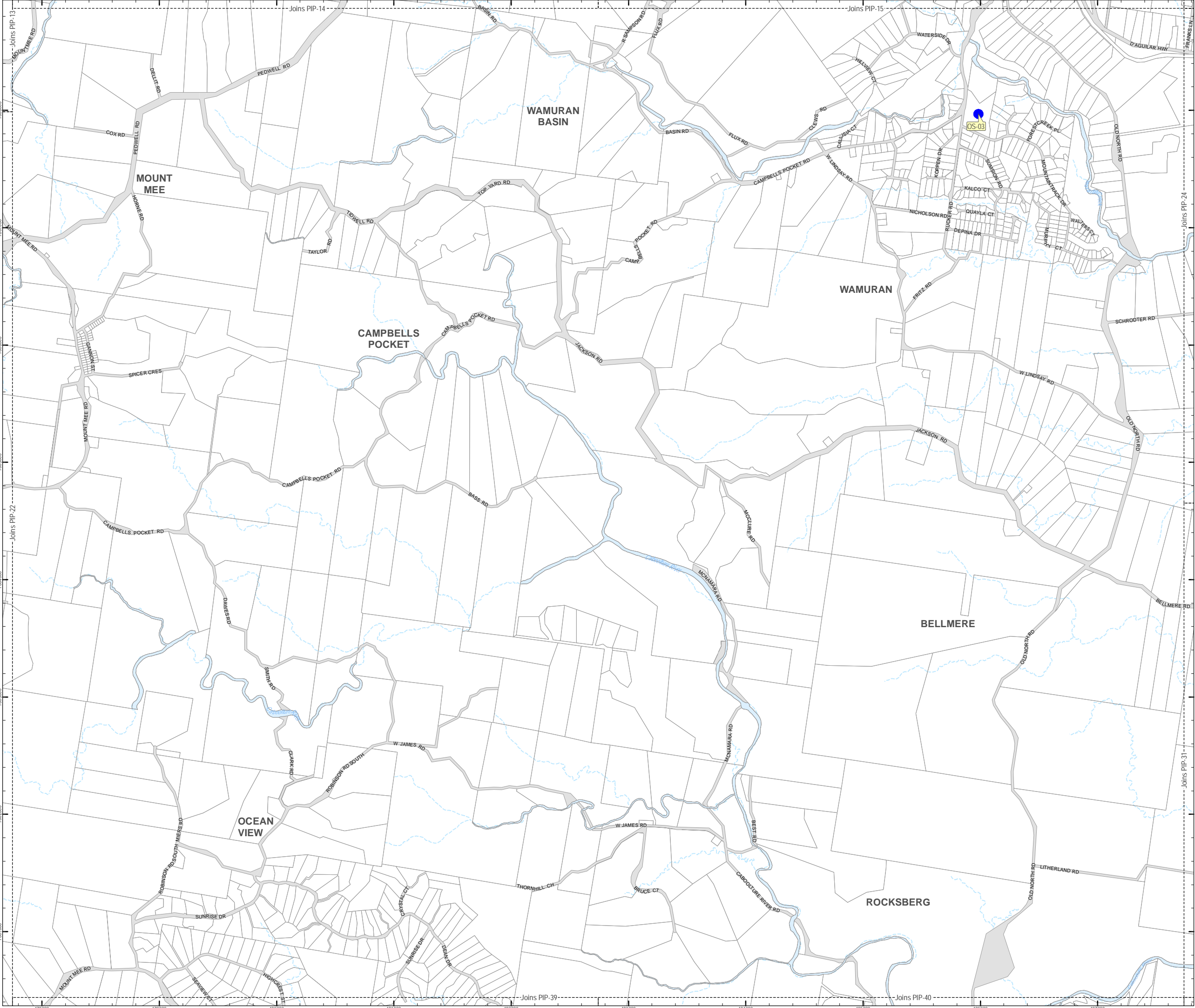
SCALE (A3): 1:30,000

Date Produced: 16 June 2015
Projection: Map Grid of Australia, Zone 56
Horizontal Datum: Geocentric Datum of Australia 1994

© Copyright Moreton Bay Regional Council 2015
DISCLAIMER: Moreton Bay Regional Council supplies this map under the following conditions:- Mapping details are supplied from information contained in the Council's records which may have been furnished to the Council by other persons. Moreton Bay Regional Council gives no warranty or guarantee of any kind, expressed, implied, or statutory, to the correctness or accuracy of the map details or the degree of compliance with any Council standards in this matter. Persons making decisions with financial or legal implications must not rely upon the map details shown on this plan for the purpose of determining whether any particular facts or circumstances exist and the Moreton Bay Regional Council (and its officers and agents) expressly disclaims responsibility for any loss or damage suffered as a result of placing reliance upon this information.
DCDB is reproduced with the permission of the State of Queensland



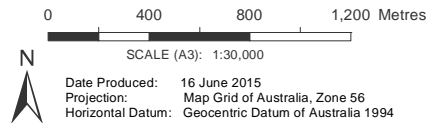
ICR-22 OC
ICR Map



INFRASTRUCTURE CHARGES RESOLUTION
OPEN SPACE & COMMUNITY INFRASTRUCTURE

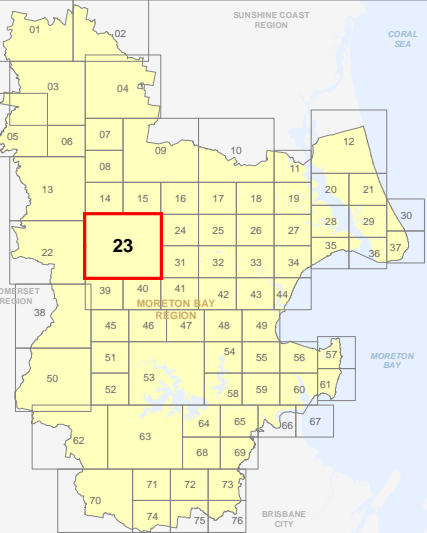
- Carto_DCDB_May2015
- Waterways
- Waterbody
- Future Infrastructure
 - Future Community Infrastructure
 - Future Civic Space
 - Future Recreation
 - Future Sport

Infrastructure Charges Resolution
Version 15 June 2015

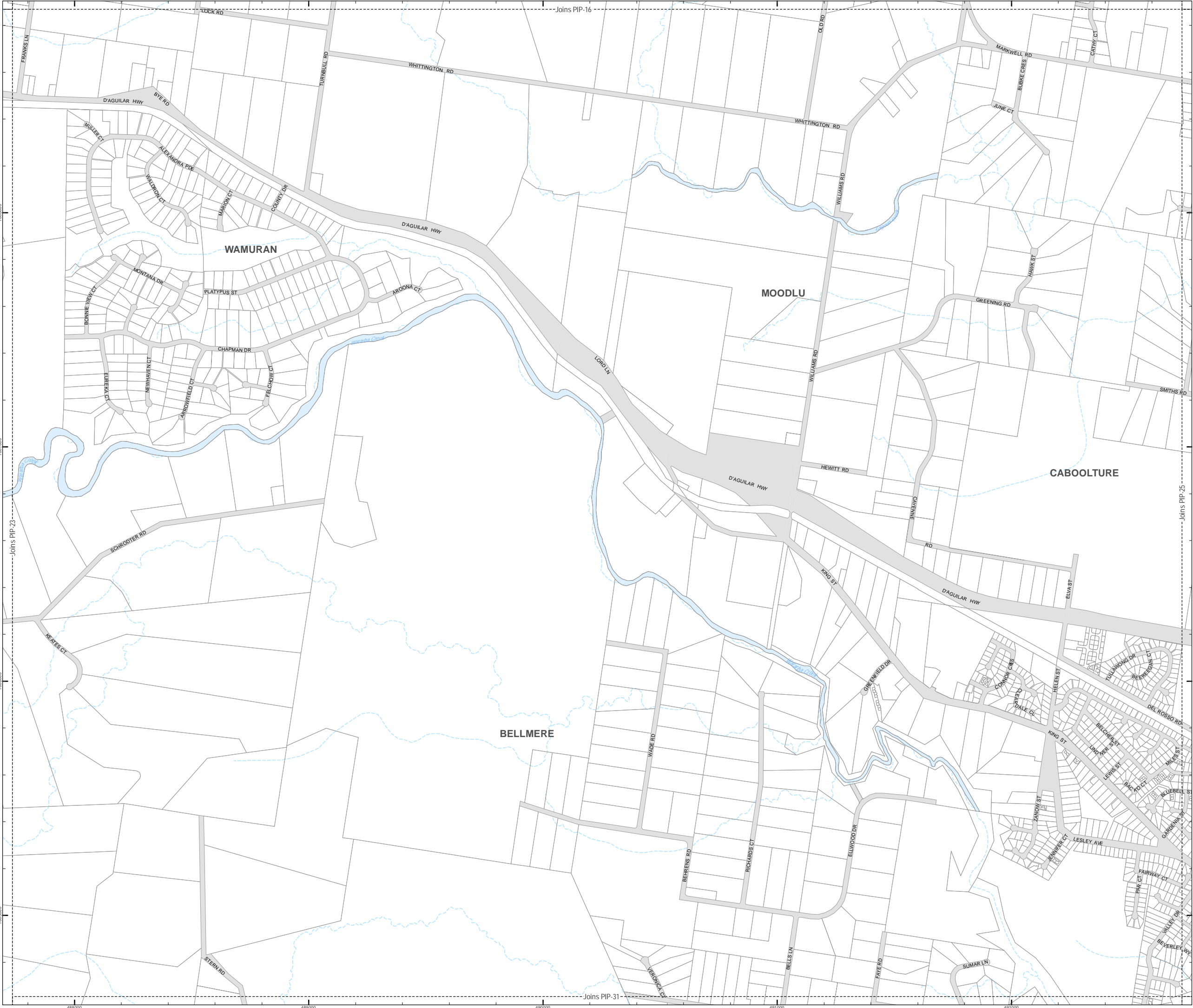


Date Produced: 16 June 2015
Projection: Map Grid of Australia, Zone 56
Horizontal Datum: Geocentric Datum of Australia 1994

© Copyright Moreton Bay Regional Council 2015
DISCLAIMER: Moreton Bay Regional Council supplies this map under the following conditions:- Mapping details are supplied from information contained in the Council's records which may have been furnished to the Council by other persons. Moreton Bay Regional Council gives no warranty or guarantee of any kind, expressed, implied, or statutory, to the correctness or accuracy of the map details or the degree of compliance with any Council standards in this matter. Persons making decisions with financial or legal implications must not rely upon the map details shown on this plan for the purpose of determining whether any particular facts or circumstances exist and the Moreton Bay Regional Council (and its officers and agents) expressly disclaims responsibility for any loss or damage suffered as a result of placing reliance upon this information.
DCDB is reproduced with the permission of the State of Queensland



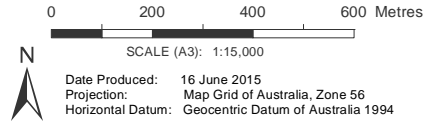
ICR-23 OC
ICR Map



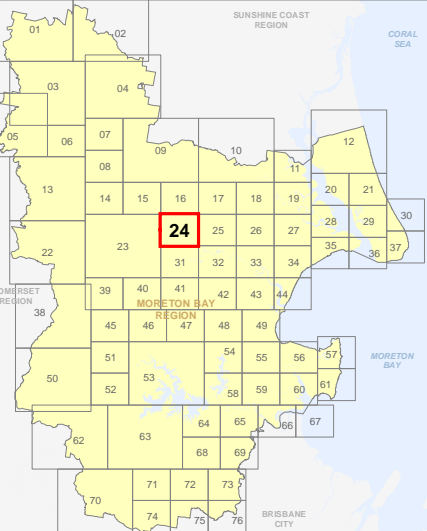
INFRASTRUCTURE CHARGES RESOLUTION
OPEN SPACE & COMMUNITY INFRASTRUCTURE

- Carto_DCDB_May2015
- Waterways
- Waterbody
- Future Infrastructure
 - Future Community Infrastructure
 - Future Civic Space
 - Future Recreation
 - Future Sport

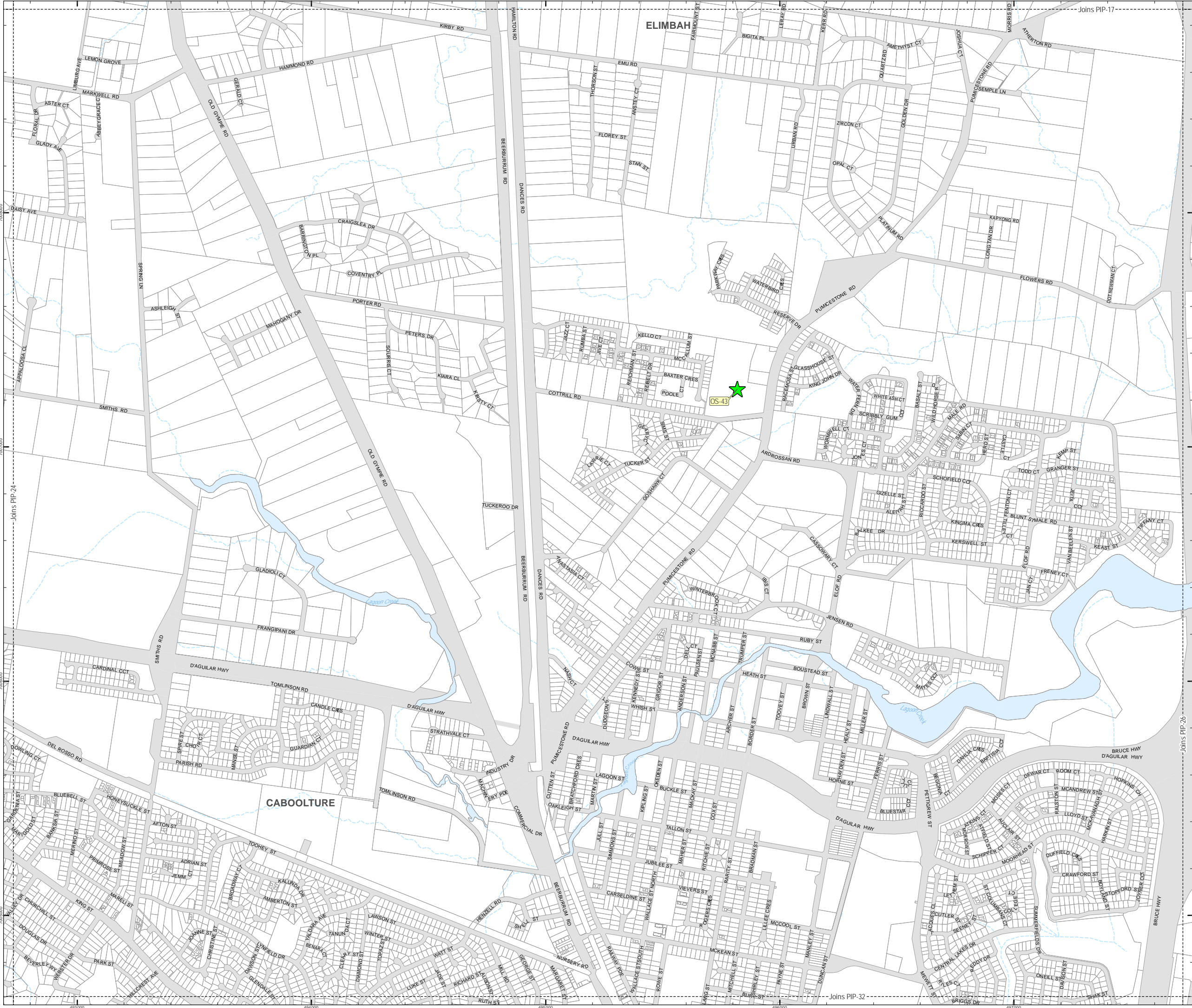
Infrastructure Charges Resolution
Version 15 June 2015



© Copyright Moreton Bay Regional Council 2015
DISCLAIMER: Moreton Bay Regional Council supplies this map under the following conditions:- Mapping details are supplied from information contained in the Council's records which may have been furnished to the Council by other persons. Moreton Bay Regional Council gives no warranty or guarantee of any kind, expressed, implied, or statutory, to the correctness or accuracy of the map details or the degree of compliance with any Council standards in this matter. Persons making decisions with financial or legal implications must not rely upon the map details shown on this plan for the purpose of determining whether any particular facts or circumstances exist and the Moreton Bay Regional Council (and its officers and agents) expressly disclaims responsibility for any loss or damage suffered as a result of placing reliance upon this information.
DCDB is reproduced with the permission of the State of Queensland



ICR-24 OC
ICR Map



INFRASTRUCTURE CHARGES RESOLUTION
OPEN SPACE & COMMUNITY INFRASTRUCTURE

- Carto_DCDB_May2015
- Waterways
- Waterbody
- Future Infrastructure
 - Future Community Infrastructure
 - Future Civic Space
 - Future Recreation
 - Future Sport

Infrastructure Charges Resolution
Version 15 June 2015

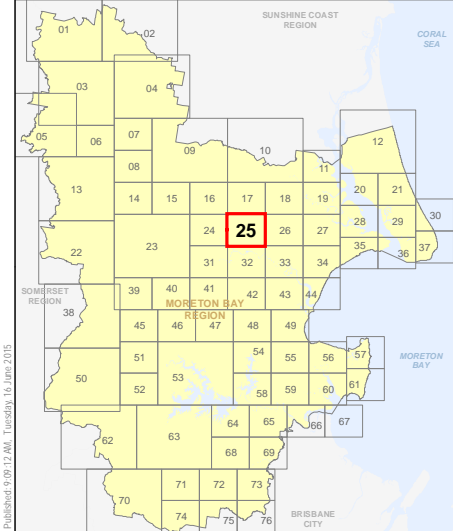
0 200 400 600 Metres



SCALE (A3): 1:15,000

Date Produced: 16 June 2015
Projection: Map Grid of Australia, Zone 56
Horizontal Datum: Geocentric Datum of Australia 1994

© Copyright Moreton Bay Regional Council 2015
DISCLAIMER: Moreton Bay Regional Council supplies this map under the following conditions:- Mapping details are supplied from information contained in the Council's records which may have been furnished to the Council by other persons. Moreton Bay Regional Council gives no warranty or guarantee of any kind, expressed, implied, or statutory, to the correctness or accuracy of the map details or the degree of compliance with any Council standards in this matter. Persons making decisions with financial or legal implications must not rely upon the map details shown on this plan for the purpose of determining whether any particular facts or circumstances exist and the Moreton Bay Regional Council (and its officers and agents) expressly disclaims responsibility for any loss or damage suffered as a result of placing reliance upon this information.
DCDB is reproduced with the permission of the State of Queensland



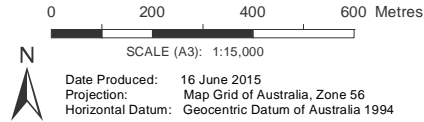
ICR-25 OC
ICR Map



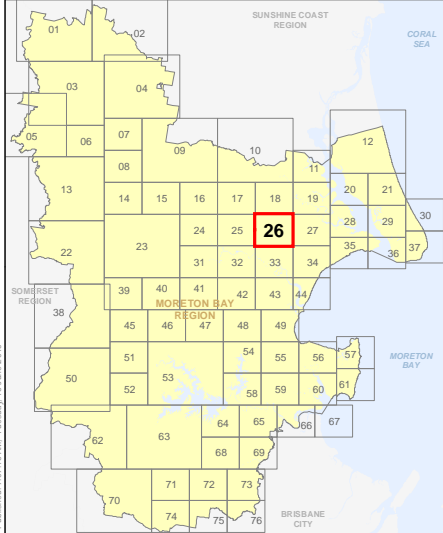
INFRASTRUCTURE CHARGES RESOLUTION
OPEN SPACE & COMMUNITY INFRASTRUCTURE

- Carto_DCDB_May2015
- Waterways
- Waterbody
- Future Infrastructure
 - Future Community Infrastructure
 - Future Civic Space
 - Future Recreation
 - Future Sport

Infrastructure Charges Resolution
Version 15 June 2015

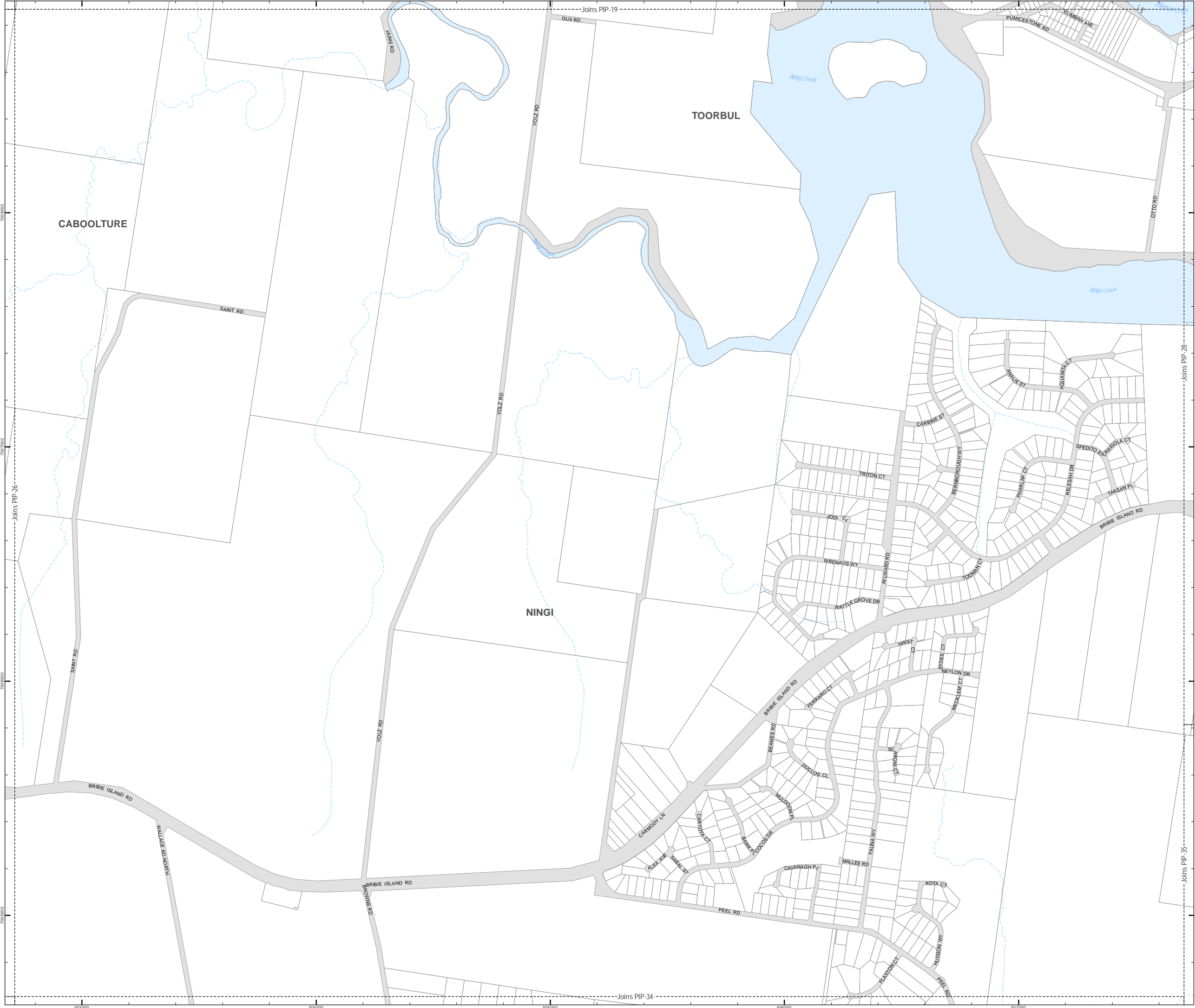


© Copyright Moreton Bay Regional Council 2015
DISCLAIMER: Moreton Bay Regional Council supplies this map under the following conditions:- Mapping details are supplied from information contained in the Council's records which may have been furnished to the Council by other persons. Moreton Bay Regional Council gives no warranty or guarantee of any kind, expressed, implied, or statutory, to the correctness or accuracy of the map details or the degree of compliance with any Council standards in this matter. Persons making decisions with financial or legal implications must not rely upon the map details shown on this plan for the purpose of determining whether any particular facts or circumstances exist and the Moreton Bay Regional Council (and its officers and agents) expressly disclaims responsibility for any loss or damage suffered as a result of placing reliance upon this information.
DCDB is reproduced with the permission of the State of Queensland



ICR-26 OC
ICR Map

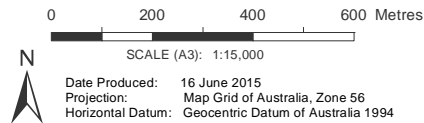
ICR_OpenSpaceAndCommunity.mxd



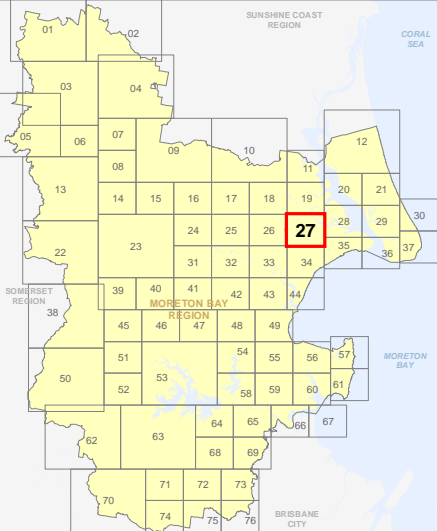
INFRASTRUCTURE CHARGES RESOLUTION
OPEN SPACE & COMMUNITY INFRASTRUCTURE

- Carto_DCDB_May2015
- Waterways
- Waterbody
- Future Infrastructure
 - Future Community Infrastructure
 - Future Civic Space
 - Future Recreation
 - Future Sport

Infrastructure Charges Resolution
Version 15 June 2015



© Copyright Moreton Bay Regional Council 2015
DISCLAIMER: Moreton Bay Regional Council supplies this map under the following conditions:- Mapping details are supplied from information contained in the Council's records which may have been furnished to the Council by other persons. Moreton Bay Regional Council gives no warranty or guarantee of any kind, expressed, implied, or statutory, to the correctness or accuracy of the map details or the degree of compliance with any Council standards in this matter. Persons making decisions with financial or legal implications must not rely upon the map details shown on this plan for the purpose of determining whether any particular facts or circumstances exist and the Moreton Bay Regional Council (and its officers and agents) expressly disclaims responsibility for any loss or damage suffered as a result of placing reliance upon this information.
DCDB is reproduced with the permission of the State of Queensland



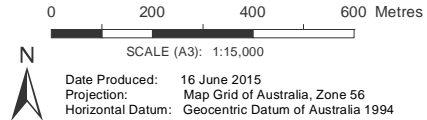
Published 5:09:18 AM, Tuesday 15 June 2015



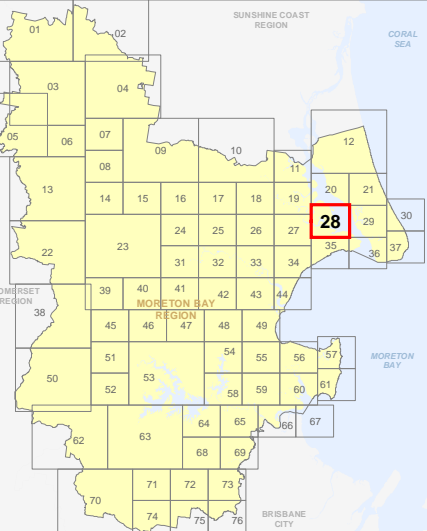
INFRASTRUCTURE CHARGES RESOLUTION
OPEN SPACE & COMMUNITY INFRASTRUCTURE

- Carto_DCDB_May2015
- Waterways
- Waterbody
- Future Infrastructure
 - Future Community Infrastructure
 - Future Civic Space
 - Future Recreation
 - Future Sport

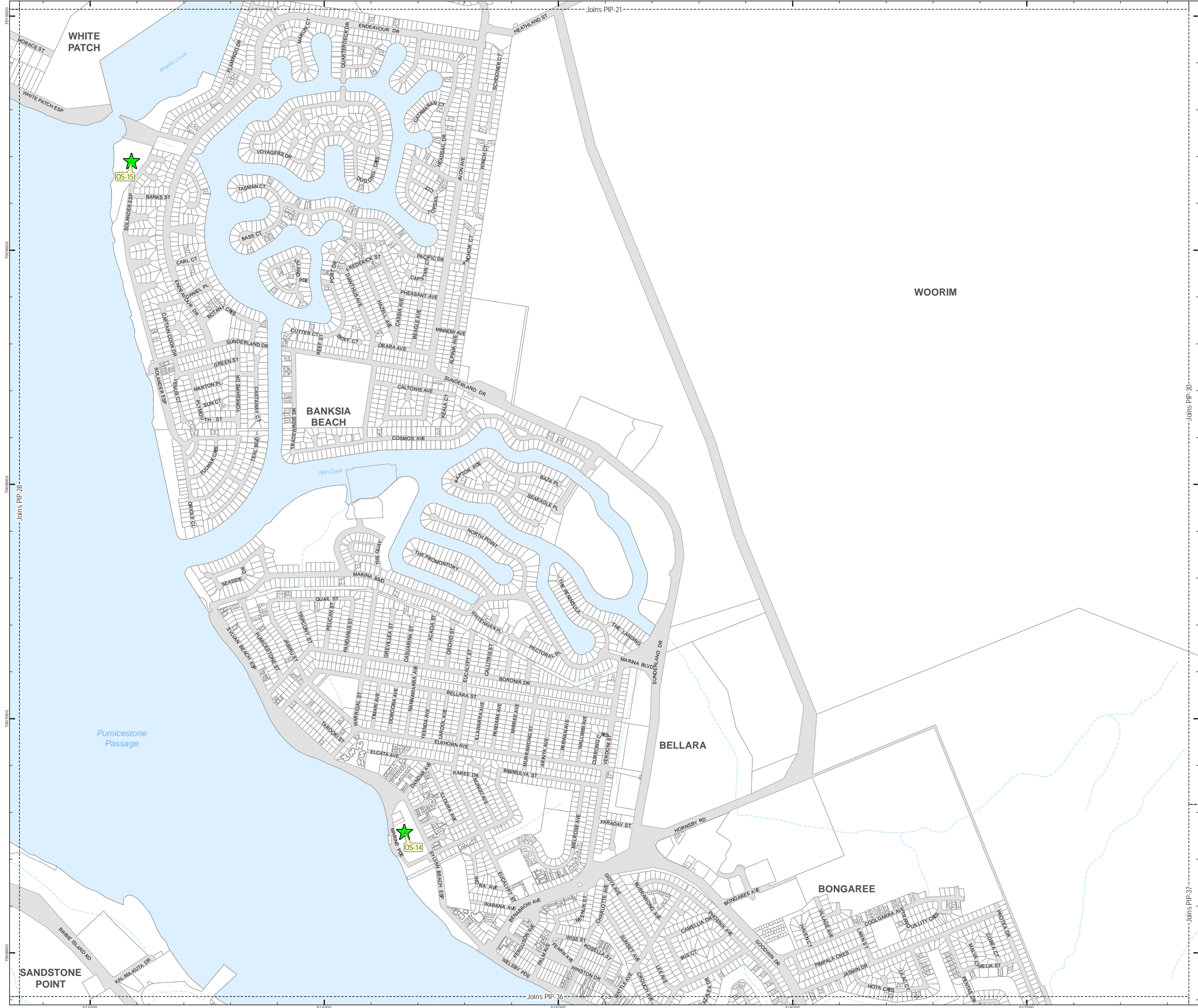
Infrastructure Charges Resolution
Version 15 June 2015



© Copyright Moreton Bay Regional Council 2015
DISCLAIMER: Moreton Bay Regional Council supplies this map under the following conditions:- Mapping details are supplied from information contained in the Council's records which may have been furnished to the Council by other persons. Moreton Bay Regional Council gives no warranty or guarantee of any kind, expressed, implied, or statutory, to the correctness or accuracy of the map details or the degree of compliance with any Council standards in this matter. Persons making decisions with financial or legal implications must not rely upon the map details shown on this plan for the purpose of determining whether any particular facts or circumstances exist and the Moreton Bay Regional Council (and its officers and agents) expressly disclaims responsibility for any loss or damage suffered as a result of placing reliance upon this information.
DCDB is reproduced with the permission of the State of Queensland



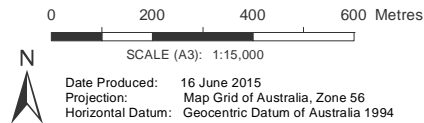
ICR-28 OC
ICR Map



INFRASTRUCTURE CHARGES RESOLUTION
OPEN SPACE & COMMUNITY INFRASTRUCTURE

- Carto_DCDB_May2015
- Waterways
- Waterbody
- Future Infrastructure
- Future Community Infrastructure
 - Future Civic Space
 - Future Recreation
 - Future Sport

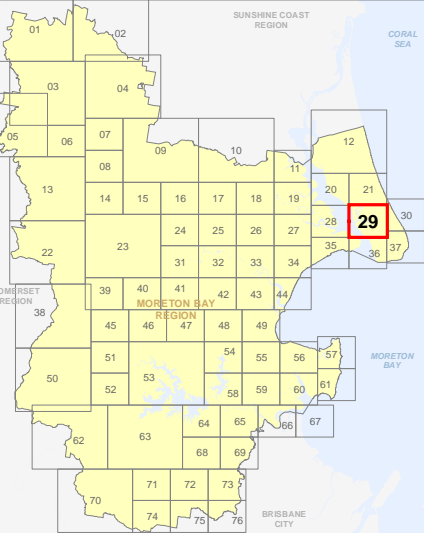
Infrastructure Charges Resolution
Version 15 June 2015



© Copyright Moreton Bay Regional Council 2015

DISCLAIMER: Moreton Bay Regional Council supplies this map under the following conditions:- Mapping details are supplied from information contained in the Council's records which may have been furnished to the Council by other persons. Moreton Bay Regional Council gives no warranty or guarantee of any kind, expressed, implied, or statutory, to the correctness or accuracy of the map details or the degree of compliance with any Council standards in this matter. Persons making decisions with financial or legal implications must not rely upon the map details shown on this plan for the purpose of determining whether any particular facts or circumstances exist and the Moreton Bay Regional Council (and its officers and agents) expressly disclaims responsibility for any loss or damage suffered as a result of placing reliance upon this information.

DCDB is reproduced with the permission of the State of Queensland



ICR-29 OC
ICR Map

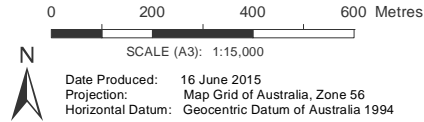
ICR_OpenSpaceAndCommunity.mxd



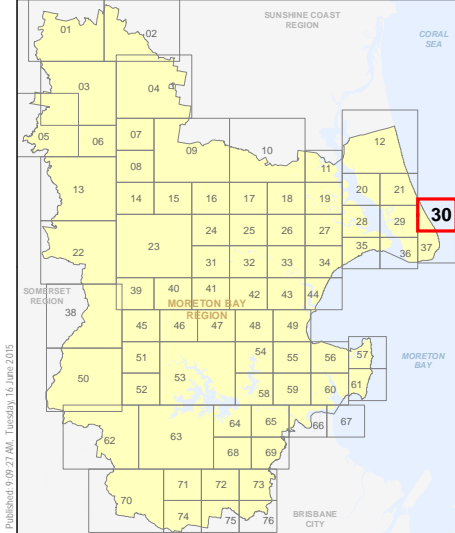
INFRASTRUCTURE CHARGES RESOLUTION
OPEN SPACE & COMMUNITY INFRASTRUCTURE

- Carto_DCDB_May2015
- Waterways
- Waterbody
- Future Infrastructure
 - Future Community Infrastructure
 - Future Civic Space
 - Future Recreation
 - Future Sport

Infrastructure Charges Resolution
Version 15 June 2015




© Copyright Moreton Bay Regional Council 2015
DISCLAIMER: Moreton Bay Regional Council supplies this map under the following conditions:- Mapping details are supplied from information contained in the Council's records which may have been furnished to the Council by other persons. Moreton Bay Regional Council gives no warranty or guarantee of any kind, expressed, implied, or statutory, to the correctness or accuracy of the map details or the degree of compliance with any Council standards in this matter. Persons making decisions with financial or legal implications must not rely upon the map details shown on this plan for the purpose of determining whether any particular facts or circumstances exist and the Moreton Bay Regional Council (and its officers and agents) expressly disclaims responsibility for any loss or damage suffered as a result of placing reliance upon this information.
DCDB is reproduced with the permission of the State of Queensland




ICR-30 OC
ICR Map







INFRASTRUCTURE CHARGES RESOLUTION OPEN SPACE & COMMUNITY INFRASTRUCTURE


Carto_DCDB_May2015


 Waterways


 Waterbody

Future Infrastructure


 Future Community Infrastructure

 Future Civic Space

 Future Recreation

 Future Sport

Infrastructure Charges Resolution Version 15 June 2015

 N

0200400600

Metres

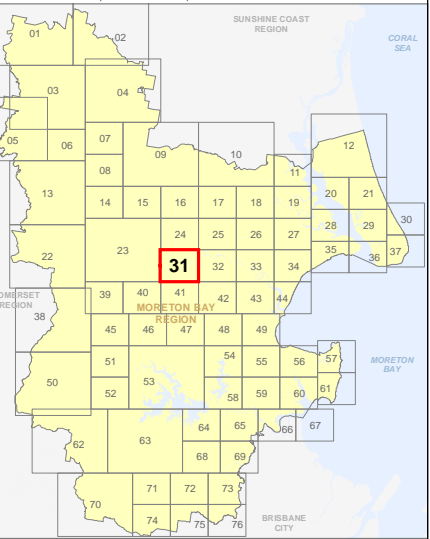
SCALE (A3): 1:15,000

Date Produced:16 June 2015

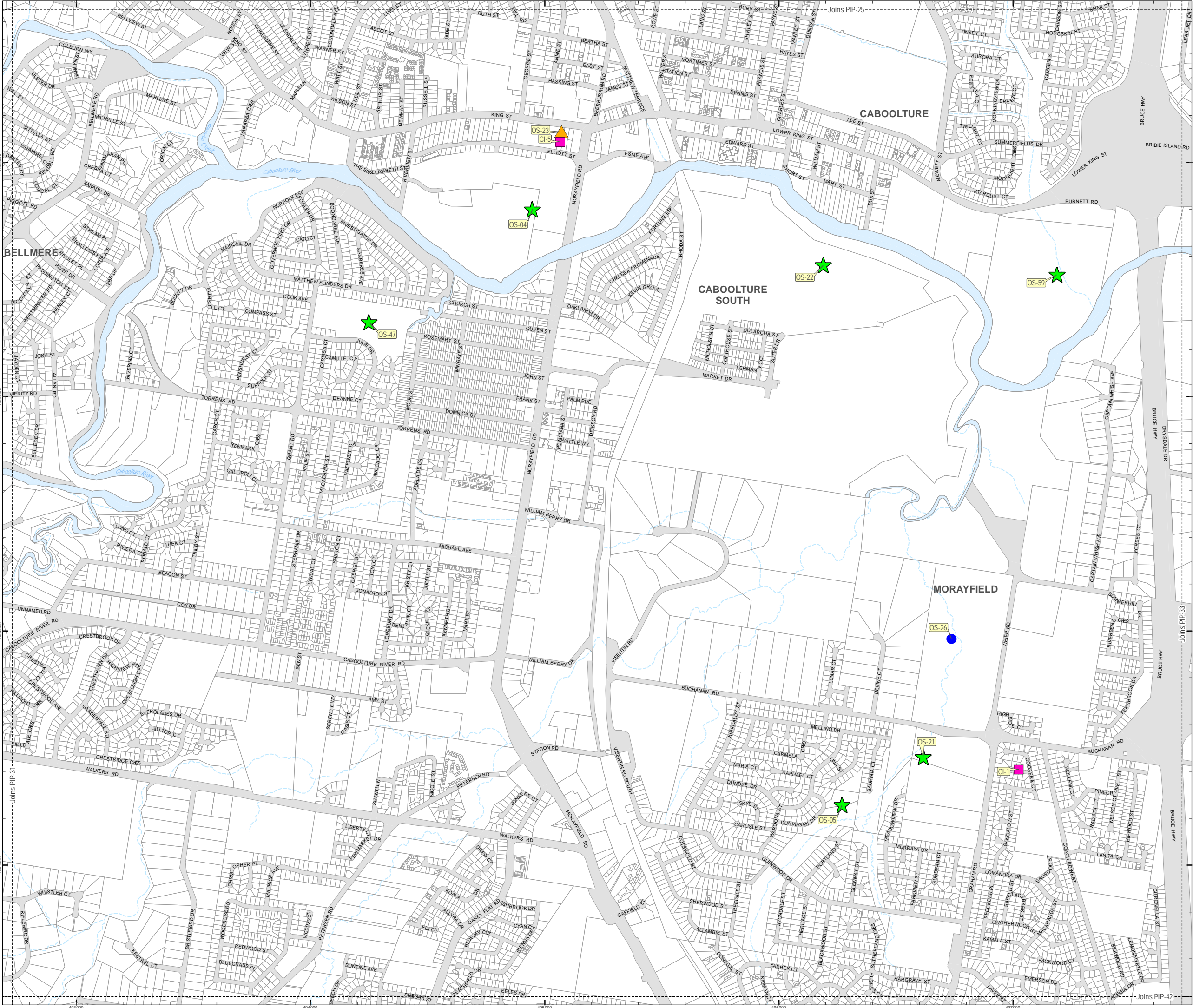
Projection:Map Grid of Australia, Zone 56

Horizontal Datum:Geocentric Datum of Australia 1994

© Copyright Moreton Bay Regional Council 2015
DISCLAIMER: Moreton Bay Regional Council supplies this map under the following conditions:- Mapping details are supplied from information contained in the Council's records which may have been furnished to the Council by other persons. Moreton Bay Regional Council gives no warranty or guarantee of any kind, expressed, implied, or statutory, to the correctness or accuracy of the map details or the degree of compliance with any Council standards in this matter. Persons making decisions with financial or legal implications must not rely upon the map details shown on this plan for the purpose of determining whether any particular facts or circumstances exist and the Moreton Bay Regional Council (and its officers and agents) expressly disclaims responsibility for any loss or damage suffered as a result of placing reliance upon this information.
DCDB is reproduced with the permission of the State of Queensland



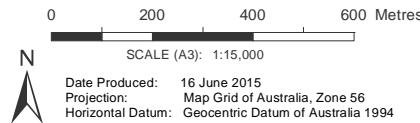
**ICR-31 OC
ICR Map**



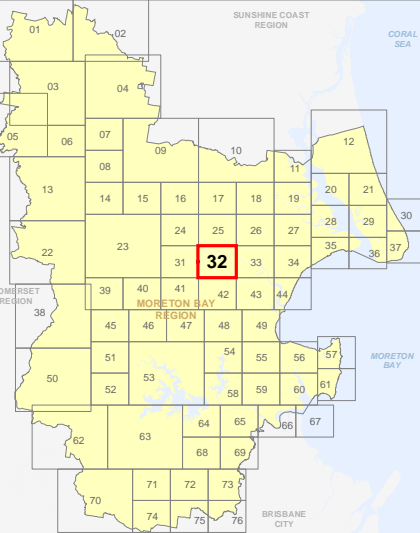
INFRASTRUCTURE CHARGES RESOLUTION
OPEN SPACE & COMMUNITY INFRASTRUCTURE

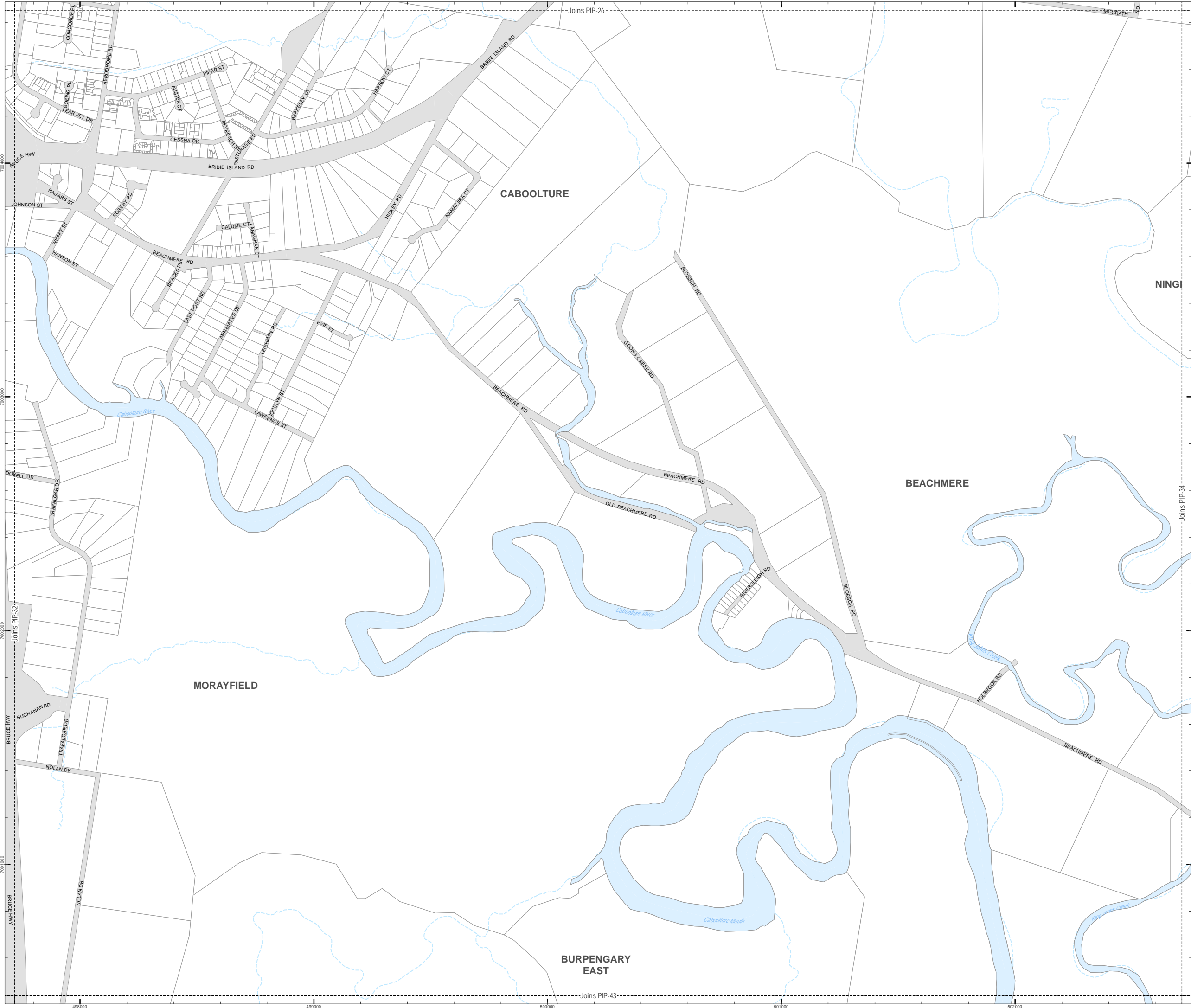
- Carto_DCDB_May2015
- Waterways
- Waterbody
- Future Infrastructure
 - Future Community Infrastructure
 - Future Civic Space
 - Future Recreation
 - Future Sport

Infrastructure Charges Resolution
Version 15 June 2015



© Copyright Moreton Bay Regional Council 2015
DISCLAIMER: Moreton Bay Regional Council supplies this map under the following conditions:- Mapping details are supplied from information contained in the Council's records which may have been furnished to the Council by other persons. Moreton Bay Regional Council gives no warranty or guarantee of any kind, expressed, implied, or statutory, to the correctness or accuracy of the map details or the degree of compliance with any Council standards in this matter. Persons making decisions with financial or legal implications must not rely upon the map details shown on this plan for the purpose of determining whether any particular facts or circumstances exist and the Moreton Bay Regional Council (and its officers and agents) expressly disclaims responsibility for any loss or damage suffered as a result of placing reliance upon this information.
DCDB is reproduced with the permission of the State of Queensland

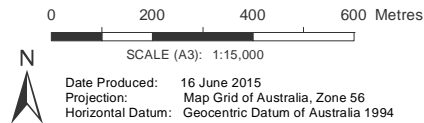




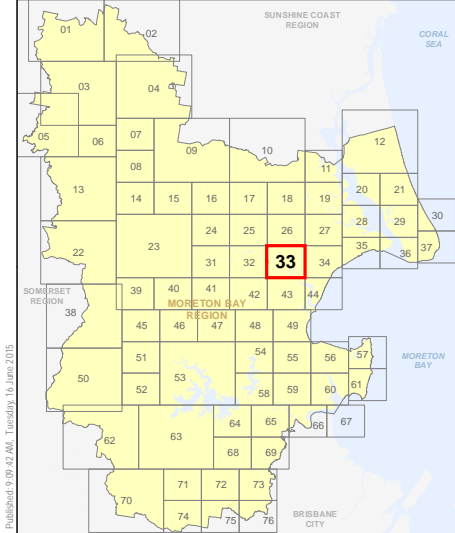
INFRASTRUCTURE CHARGES RESOLUTION
OPEN SPACE & COMMUNITY INFRASTRUCTURE

- Carto_DCDB_May2015
- Waterways
- Waterbody
- Future Infrastructure
 - Future Community Infrastructure
 - Future Civic Space
 - Future Recreation
 - Future Sport

Infrastructure Charges Resolution
Version 15 June 2015



© Copyright Moreton Bay Regional Council 2015
DISCLAIMER: Moreton Bay Regional Council supplies this map under the following conditions:- Mapping details are supplied from information contained in the Council's records which may have been furnished to the Council by other persons. Moreton Bay Regional Council gives no warranty or guarantee of any kind, expressed, implied, or statutory, to the correctness or accuracy of the map details or the degree of compliance with any Council standards in this matter. Persons making decisions with financial or legal implications must not rely upon the map details shown on this plan for the purpose of determining whether any particular facts or circumstances exist and the Moreton Bay Regional Council (and its officers and agents) expressly disclaims responsibility for any loss or damage suffered as a result of placing reliance upon this information.
DCDB is reproduced with the permission of the State of Queensland

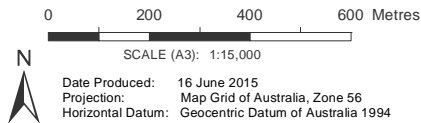




INFRASTRUCTURE CHARGES RESOLUTION
OPEN SPACE & COMMUNITY INFRASTRUCTURE

- Carto_DCDB_May2015
- Waterways
- Waterbody
- Future Infrastructure
- Future Community Infrastructure
 - Future Civic Space
 - Future Recreation
 - Future Sport

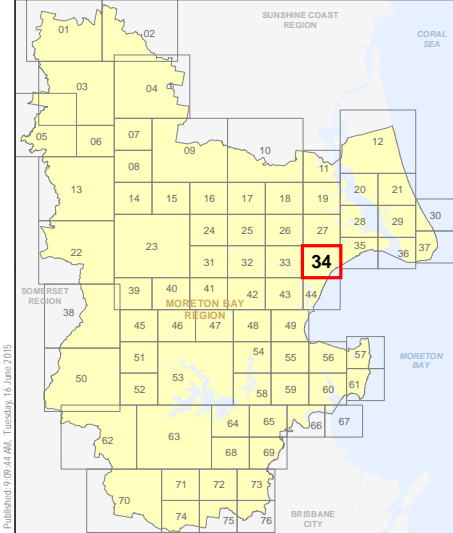
Infrastructure Charges Resolution
Version 15 June 2015



© Copyright Moreton Bay Regional Council 2015

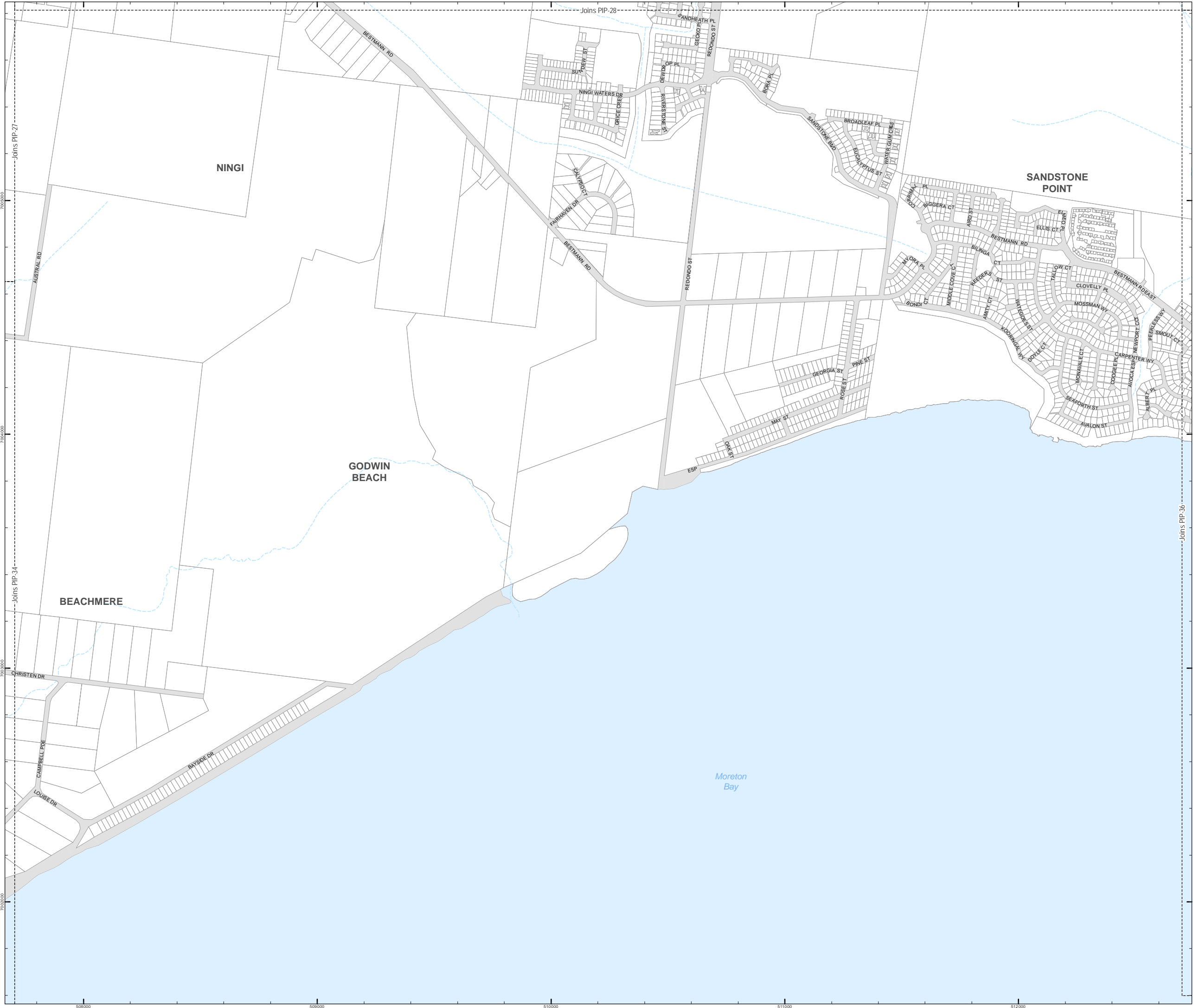
DISCLAIMER: Moreton Bay Regional Council supplies this map under the following conditions:- Mapping details are supplied from information contained in the Council's records which may have been furnished to the Council by other persons. Moreton Bay Regional Council gives no warranty or guarantee of any kind, expressed, implied, or statutory, to the correctness or accuracy of the map details or the degree of compliance with any Council standards in this matter. Persons making decisions with financial or legal implications must not rely upon the map details shown on this plan for the purpose of determining whether any particular facts or circumstances exist and the Moreton Bay Regional Council (and its officers and agents) expressly disclaims responsibility for any loss or damage suffered as a result of placing reliance upon this information.

DCDB is reproduced with the permission of the State of Queensland



ICR-34 OC
ICR Map

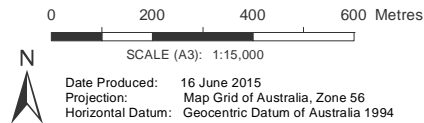
ICR_OpenSpaceAndCommunity.mxd



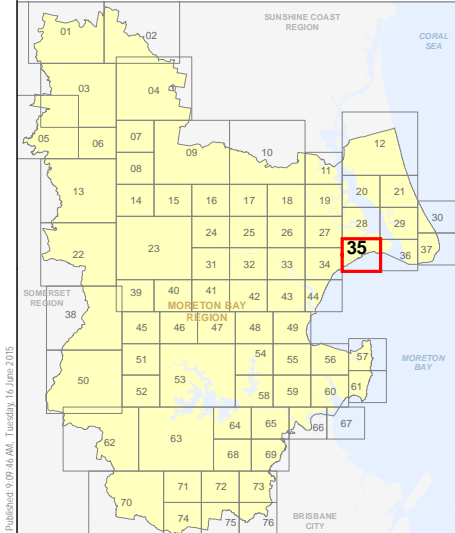
INFRASTRUCTURE CHARGES RESOLUTION
OPEN SPACE & COMMUNITY INFRASTRUCTURE

- Carto_DCDB_May2015
- Waterways
- Waterbody
- Future Infrastructure
 - Future Community Infrastructure
 - Future Civic Space
 - Future Recreation
 - Future Sport

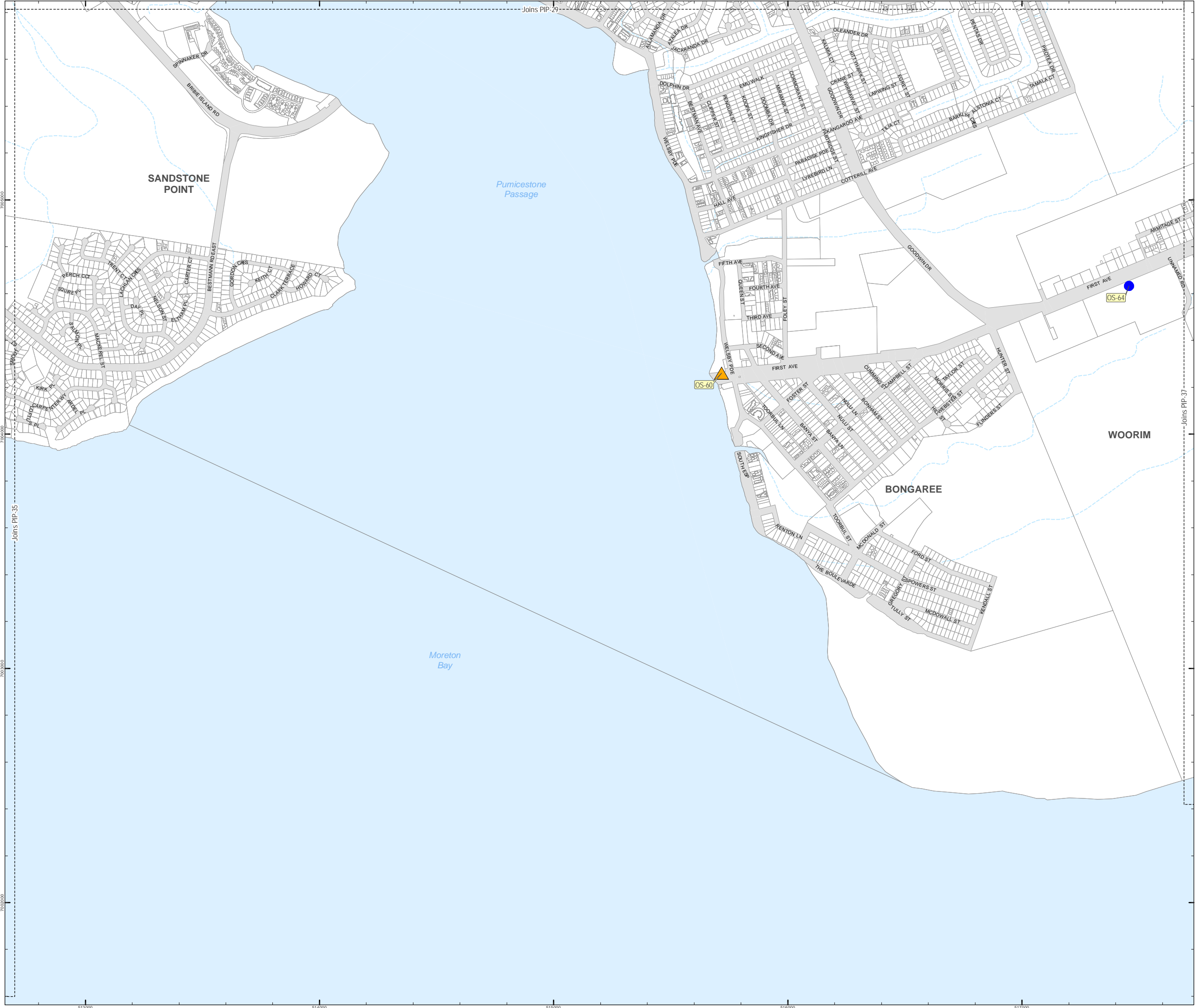
Infrastructure Charges Resolution
Version 15 June 2015



© Copyright Moreton Bay Regional Council 2015
DISCLAIMER: Moreton Bay Regional Council supplies this map under the following conditions:- Mapping details are supplied from information contained in the Council's records which may have been furnished to the Council by other persons. Moreton Bay Regional Council gives no warranty or guarantee of any kind, expressed, implied, or statutory, to the correctness or accuracy of the map details or the degree of compliance with any Council standards in this matter. Persons making decisions with financial or legal implications must not rely upon the map details shown on this plan for the purpose of determining whether any particular facts or circumstances exist and the Moreton Bay Regional Council (and its officers and agents) expressly disclaims responsibility for any loss or damage suffered as a result of placing reliance upon this information.
DCDB is reproduced with the permission of the State of Queensland



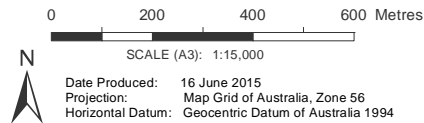
ICR-35 OC
ICR Map



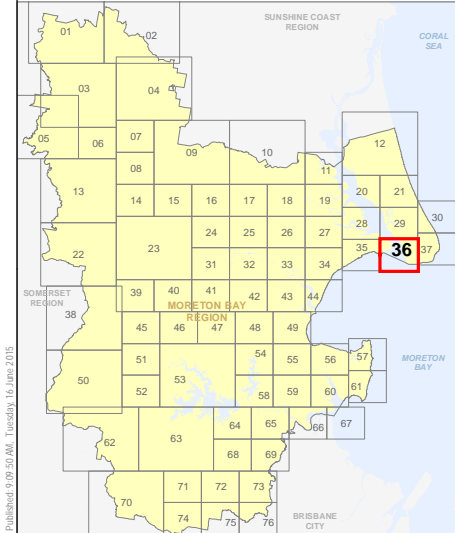
INFRASTRUCTURE CHARGES RESOLUTION
OPEN SPACE & COMMUNITY INFRASTRUCTURE

- Carto_DCDB_May2015
- Waterways
- Waterbody
- Future Infrastructure
 - Future Community Infrastructure
 - Future Civic Space
 - Future Recreation
 - Future Sport

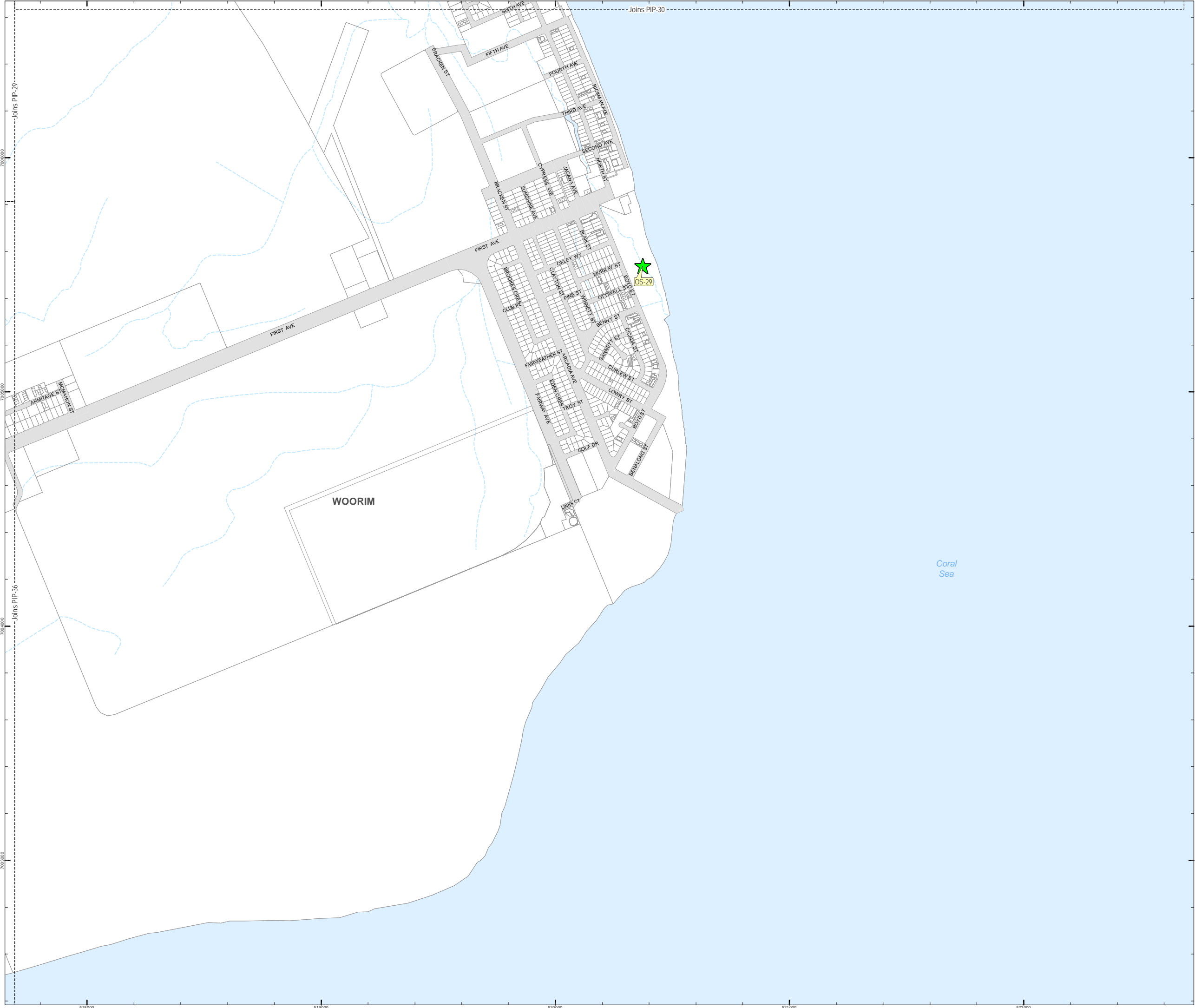
Infrastructure Charges Resolution
Version 15 June 2015



© Copyright Moreton Bay Regional Council 2015
DISCLAIMER: Moreton Bay Regional Council supplies this map under the following conditions:- Mapping details are supplied from information contained in the Council's records which may have been furnished to the Council by other persons. Moreton Bay Regional Council gives no warranty or guarantee of any kind, expressed, implied, or statutory, to the correctness or accuracy of the map details or the degree of compliance with any Council standards in this matter. Persons making decisions with financial or legal implications must not rely upon the map details shown on this plan for the purpose of determining whether any particular facts or circumstances exist and the Moreton Bay Regional Council (and its officers and agents) expressly disclaims responsibility for any loss or damage suffered as a result of placing reliance upon this information.
DCDB is reproduced with the permission of the State of Queensland



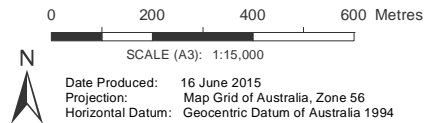
ICR_OpenSpaceAndCommunity.mxd



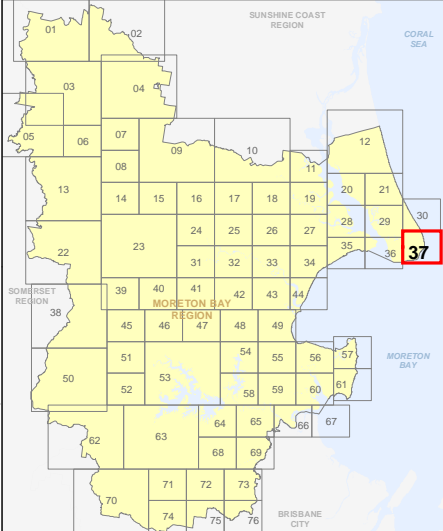
INFRASTRUCTURE CHARGES RESOLUTION
OPEN SPACE & COMMUNITY INFRASTRUCTURE

- Carto_DCDB_May2015
- Waterways
- Waterbody
- Future Infrastructure
 - Future Community Infrastructure
 - Future Civic Space
 - Future Recreation
 - Future Sport

Infrastructure Charges Resolution
Version 15 June 2015



© Copyright Moreton Bay Regional Council 2015
DISCLAIMER: Moreton Bay Regional Council supplies this map under the following conditions:- Mapping details are supplied from information contained in the Council's records which may have been furnished to the Council by other persons. Moreton Bay Regional Council gives no warranty or guarantee of any kind, expressed, implied, or statutory, to the correctness or accuracy of the map details or the degree of compliance with any Council standards in this matter. Persons making decisions with financial or legal implications must not rely upon the map details shown on this plan for the purpose of determining whether any particular facts or circumstances exist and the Moreton Bay Regional Council (and its officers and agents) expressly disclaims responsibility for any loss or damage suffered as a result of placing reliance upon this information.
DCDB is reproduced with the permission of the State of Queensland



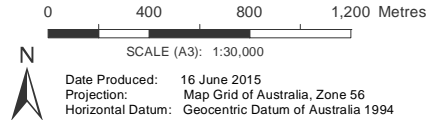
ICR_OpenSpaceAndCommunity.mxd



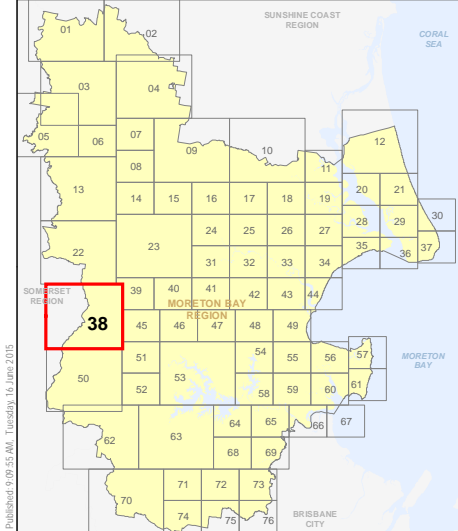
INFRASTRUCTURE CHARGES RESOLUTION
OPEN SPACE & COMMUNITY INFRASTRUCTURE

- Carto_DCDB_May2015
- Waterways
- Waterbody
- Future Infrastructure
 - Future Community Infrastructure
 - Future Civic Space
 - Future Recreation
 - Future Sport

Infrastructure Charges Resolution
Version 15 June 2015



© Copyright Moreton Bay Regional Council 2015
DISCLAIMER: Moreton Bay Regional Council supplies this map under the following conditions:- Mapping details are supplied from information contained in the Council's records which may have been furnished to the Council by other persons. Moreton Bay Regional Council gives no warranty or guarantee of any kind, expressed, implied, or statutory, to the correctness or accuracy of the map details or the degree of compliance with any Council standards in this matter. Persons making decisions with financial or legal implications must not rely upon the map details shown on this plan for the purpose of determining whether any particular facts or circumstances exist and the Moreton Bay Regional Council (and its officers and agents) expressly disclaims responsibility for any loss or damage suffered as a result of placing reliance upon this information.
DCDB is reproduced with the permission of the State of Queensland

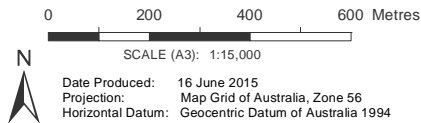




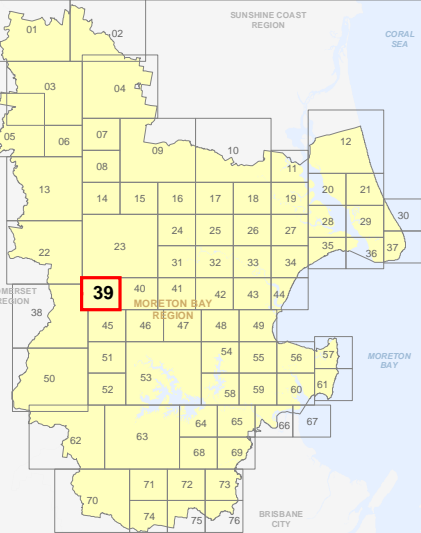
INFRASTRUCTURE CHARGES RESOLUTION
OPEN SPACE & COMMUNITY INFRASTRUCTURE

- Carto_DCDB_May2015
- Waterways
- Waterbody
- Future Infrastructure
 - Future Community Infrastructure
 - Future Civic Space
 - Future Recreation
 - Future Sport

Infrastructure Charges Resolution
Version 15 June 2015



© Copyright Moreton Bay Regional Council 2015
DISCLAIMER: Moreton Bay Regional Council supplies this map under the following conditions:- Mapping details are supplied from information contained in the Council's records which may have been furnished to the Council by other persons. Moreton Bay Regional Council gives no warranty or guarantee of any kind, expressed, implied, or statutory, to the correctness or accuracy of the map details or the degree of compliance with any Council standards in this matter. Persons making decisions with financial or legal implications must not rely upon the map details shown on this plan for the purpose of determining whether any particular facts or circumstances exist and the Moreton Bay Regional Council (and its officers and agents) expressly disclaims responsibility for any loss or damage suffered as a result of placing reliance upon this information.
DCDB is reproduced with the permission of the State of Queensland



ICR-39 OC
ICR Map

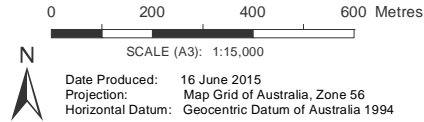
ICR_OpenSpaceAndCommunity.mxd



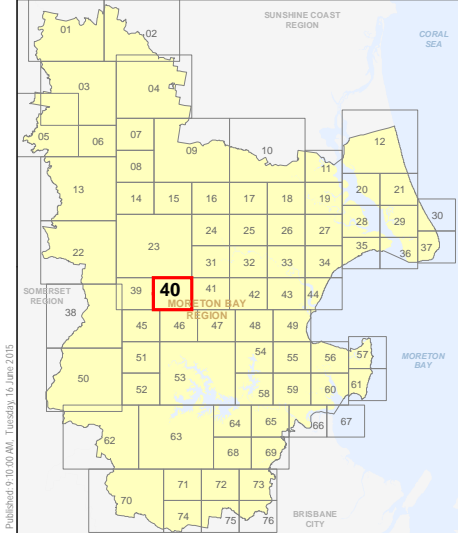
INFRASTRUCTURE CHARGES RESOLUTION
OPEN SPACE & COMMUNITY INFRASTRUCTURE

- Carto_DCDB_May2015
- Waterways
- Waterbody
- Future Infrastructure
 - Future Community Infrastructure
 - Future Civic Space
 - Future Recreation
 - Future Sport

Infrastructure Charges Resolution
Version 15 June 2015



© Copyright Moreton Bay Regional Council 2015
DISCLAIMER: Moreton Bay Regional Council supplies this map under the following conditions:- Mapping details are supplied from information contained in the Council's records which may have been furnished to the Council by other persons. Moreton Bay Regional Council gives no warranty or guarantee of any kind, expressed, implied, or statutory, to the correctness or accuracy of the map details or the degree of compliance with any Council standards in this matter. Persons making decisions with financial or legal implications must not rely upon the map details shown on this plan for the purpose of determining whether any particular facts or circumstances exist and the Moreton Bay Regional Council (and its officers and agents) expressly disclaims responsibility for any loss or damage suffered as a result of placing reliance upon this information.
DCDB is reproduced with the permission of the State of Queensland



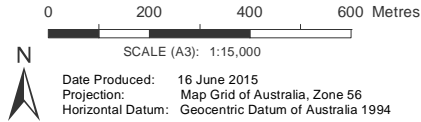
ICR-40 OC
ICR Map



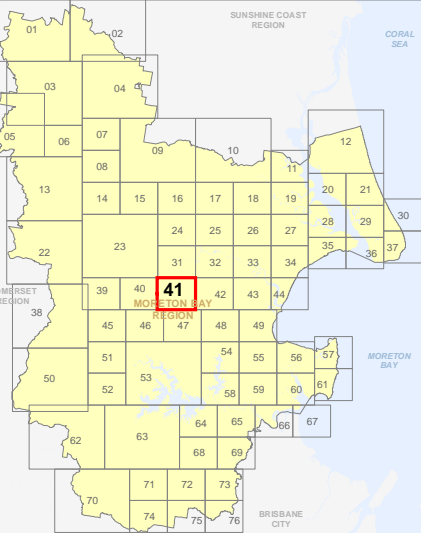
INFRASTRUCTURE CHARGES RESOLUTION
OPEN SPACE & COMMUNITY INFRASTRUCTURE

- Carto_DCDB_May2015
- Waterways
- Waterbody
- Future Infrastructure
 - Future Community Infrastructure
 - Future Civic Space
 - Future Recreation
 - Future Sport

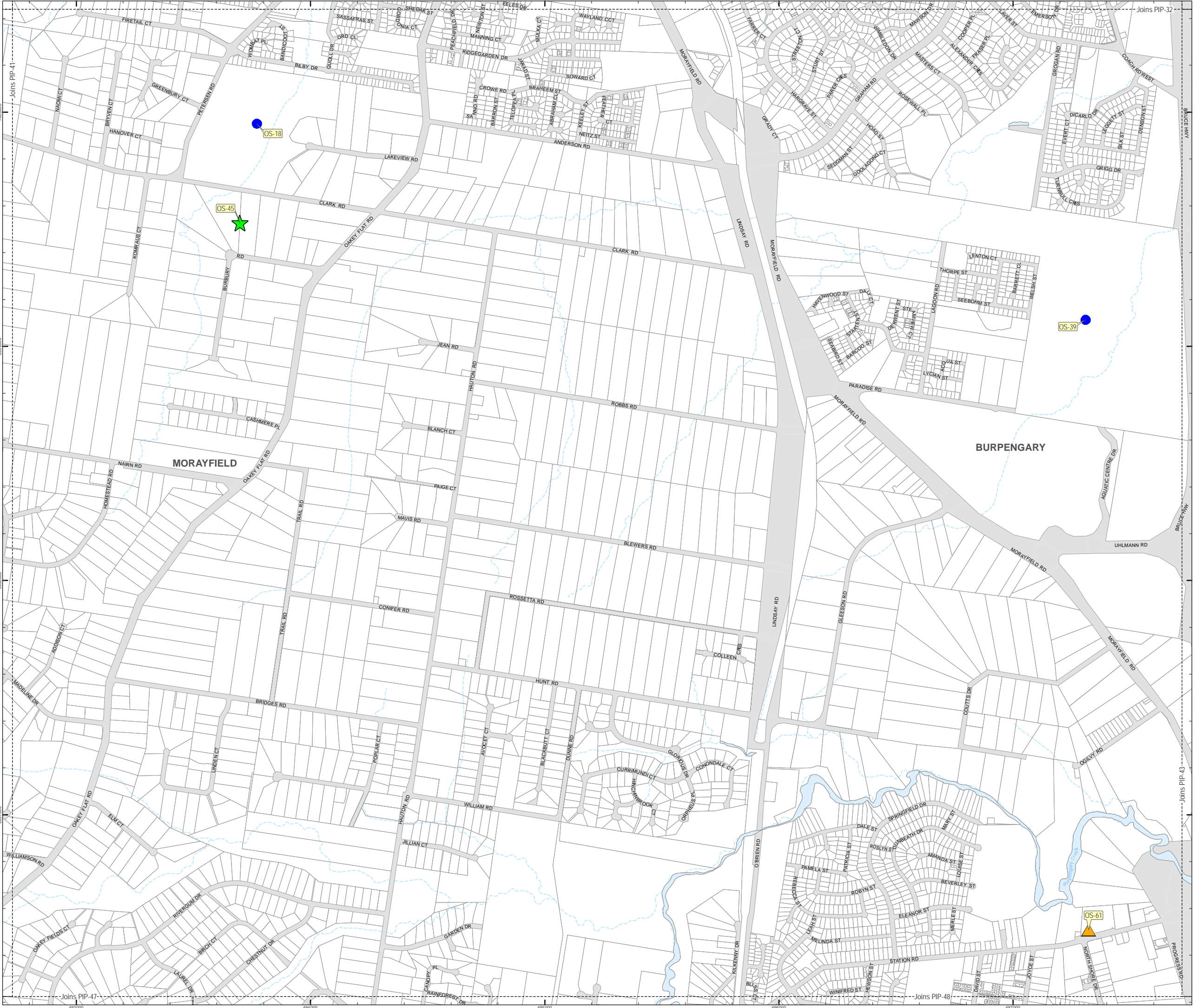
Infrastructure Charges Resolution
Version 15 June 2015



© Copyright Moreton Bay Regional Council 2015
DISCLAIMER: Moreton Bay Regional Council supplies this map under the following conditions:- Mapping details are supplied from information contained in the Council's records which may have been furnished to the Council by other persons. Moreton Bay Regional Council gives no warranty or guarantee of any kind, expressed, implied, or statutory, to the correctness or accuracy of the map details or the degree of compliance with any Council standards in this matter. Persons making decisions with financial or legal implications must not rely upon the map details shown on this plan for the purpose of determining whether any particular facts or circumstances exist and the Moreton Bay Regional Council (and its officers and agents) expressly disclaims responsibility for any loss or damage suffered as a result of placing reliance upon this information.
DCDB is reproduced with the permission of the State of Queensland



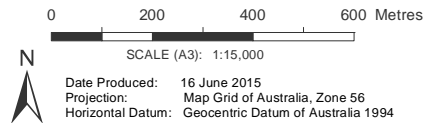
ICR-41 OC
ICR Map



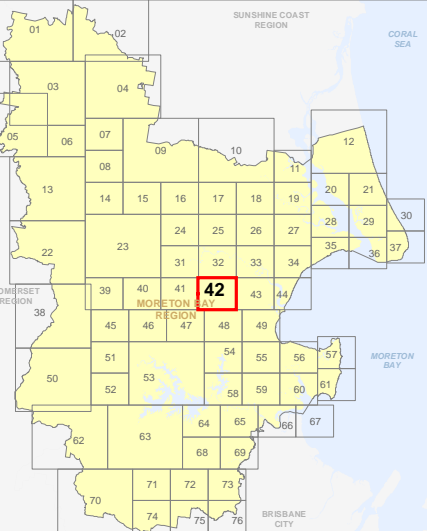
INFRASTRUCTURE CHARGES RESOLUTION
OPEN SPACE & COMMUNITY INFRASTRUCTURE

- Carto_DCDB_May2015
- Waterways
- Waterbody
- Future Infrastructure
 - Future Community Infrastructure
 - Future Civic Space
 - Future Recreation
 - Future Sport

Infrastructure Charges Resolution
Version 15 June 2015



© Copyright Moreton Bay Regional Council 2015
DISCLAIMER: Moreton Bay Regional Council supplies this map under the following conditions:- Mapping details are supplied from information contained in the Council's records which may have been furnished to the Council by other persons. Moreton Bay Regional Council gives no warranty or guarantee of any kind, expressed, implied, or statutory, to the correctness or accuracy of the map details or the degree of compliance with any Council standards in this matter. Persons making decisions with financial or legal implications must not rely upon the map details shown on this plan for the purpose of determining whether any particular facts or circumstances exist and the Moreton Bay Regional Council (and its officers and agents) expressly disclaims responsibility for any loss or damage suffered as a result of placing reliance upon this information.
DCDB is reproduced with the permission of the State of Queensland



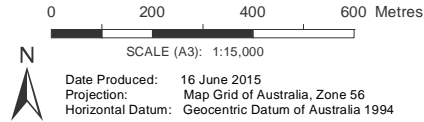
ICR-42 OC
ICR Map



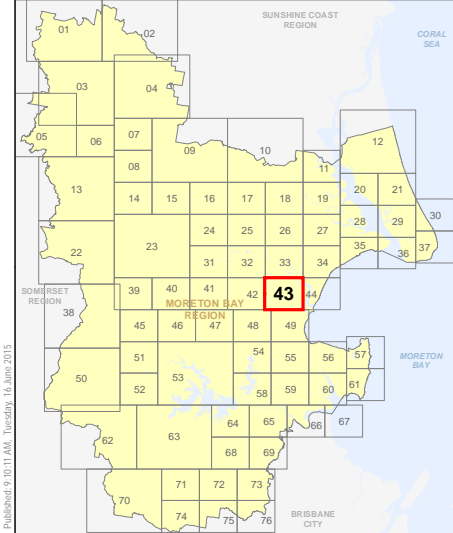
INFRASTRUCTURE CHARGES RESOLUTION
OPEN SPACE & COMMUNITY INFRASTRUCTURE

- Carto_DCDB_May2015
- Waterways
- Waterbody
- Future Infrastructure
 - Future Community Infrastructure
 - Future Civic Space
 - Future Recreation
 - Future Sport

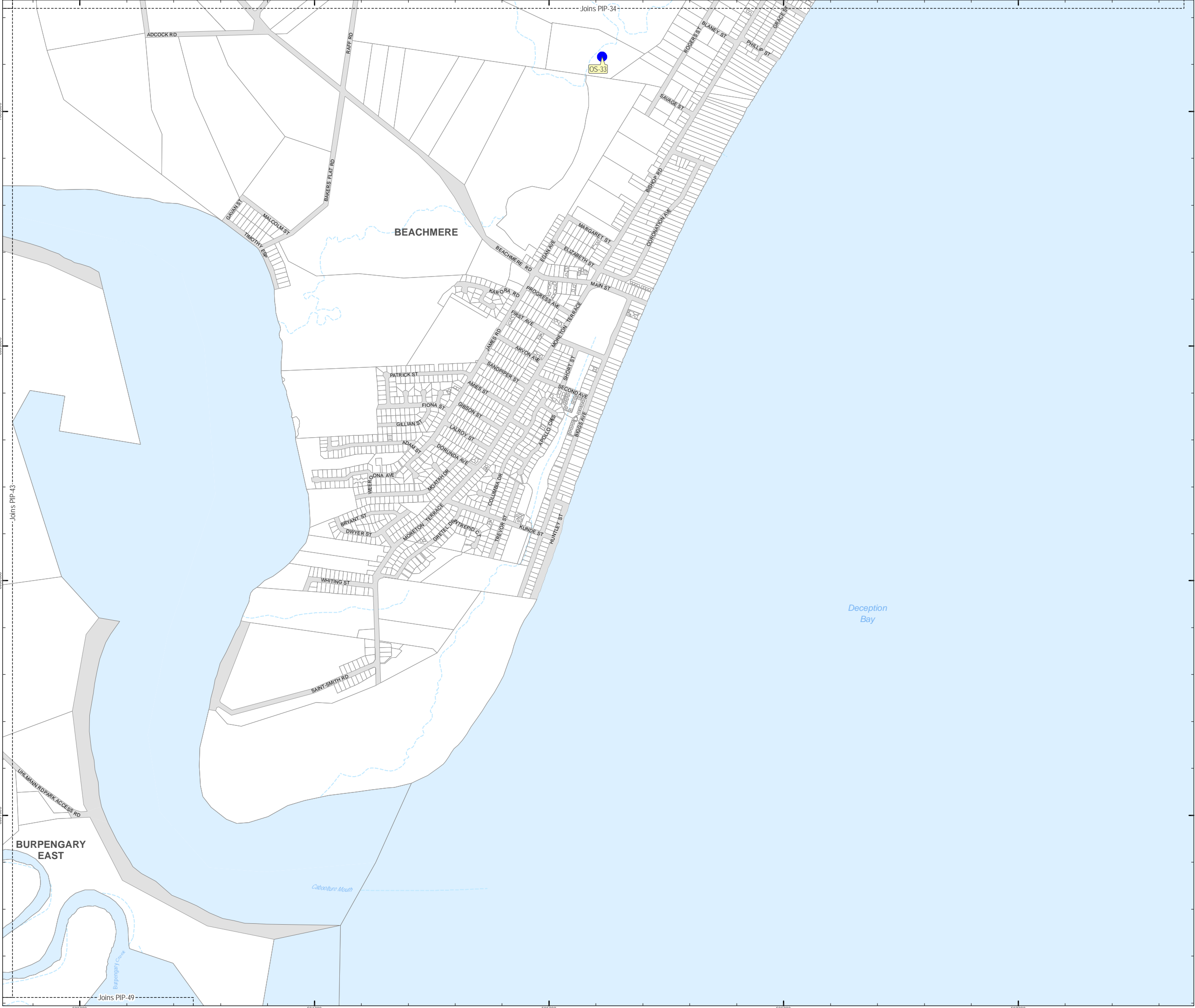
Infrastructure Charges Resolution
Version 15 June 2015



© Copyright Moreton Bay Regional Council 2015
DISCLAIMER: Moreton Bay Regional Council supplies this map under the following conditions:- Mapping details are supplied from information contained in the Council's records which may have been furnished to the Council by other persons. Moreton Bay Regional Council gives no warranty or guarantee of any kind, expressed, implied, or statutory, to the correctness or accuracy of the map details or the degree of compliance with any Council standards in this matter. Persons making decisions with financial or legal implications must not rely upon the map details shown on this plan for the purpose of determining whether any particular facts or circumstances exist and the Moreton Bay Regional Council (and its officers and agents) expressly disclaims responsibility for any loss or damage suffered as a result of placing reliance upon this information.
DCDB is reproduced with the permission of the State of Queensland



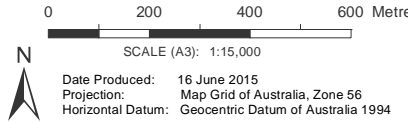
ICR_OpenSpaceAndCommunity.mxd



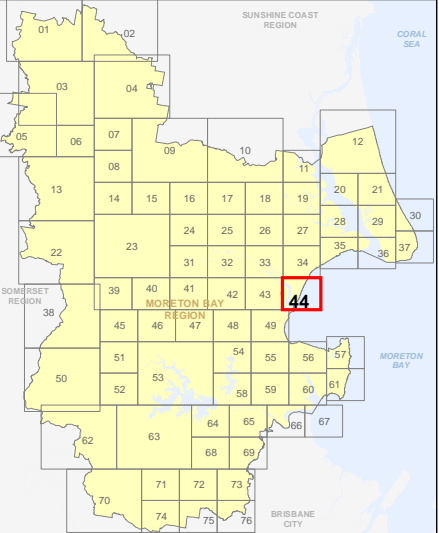
INFRASTRUCTURE CHARGES RESOLUTION
OPEN SPACE & COMMUNITY INFRASTRUCTURE

- Carto_DCDB_May2015
- Waterways
- Waterbody
- Future Infrastructure
 - Future Community Infrastructure
 - Future Civic Space
 - Future Recreation
 - Future Sport

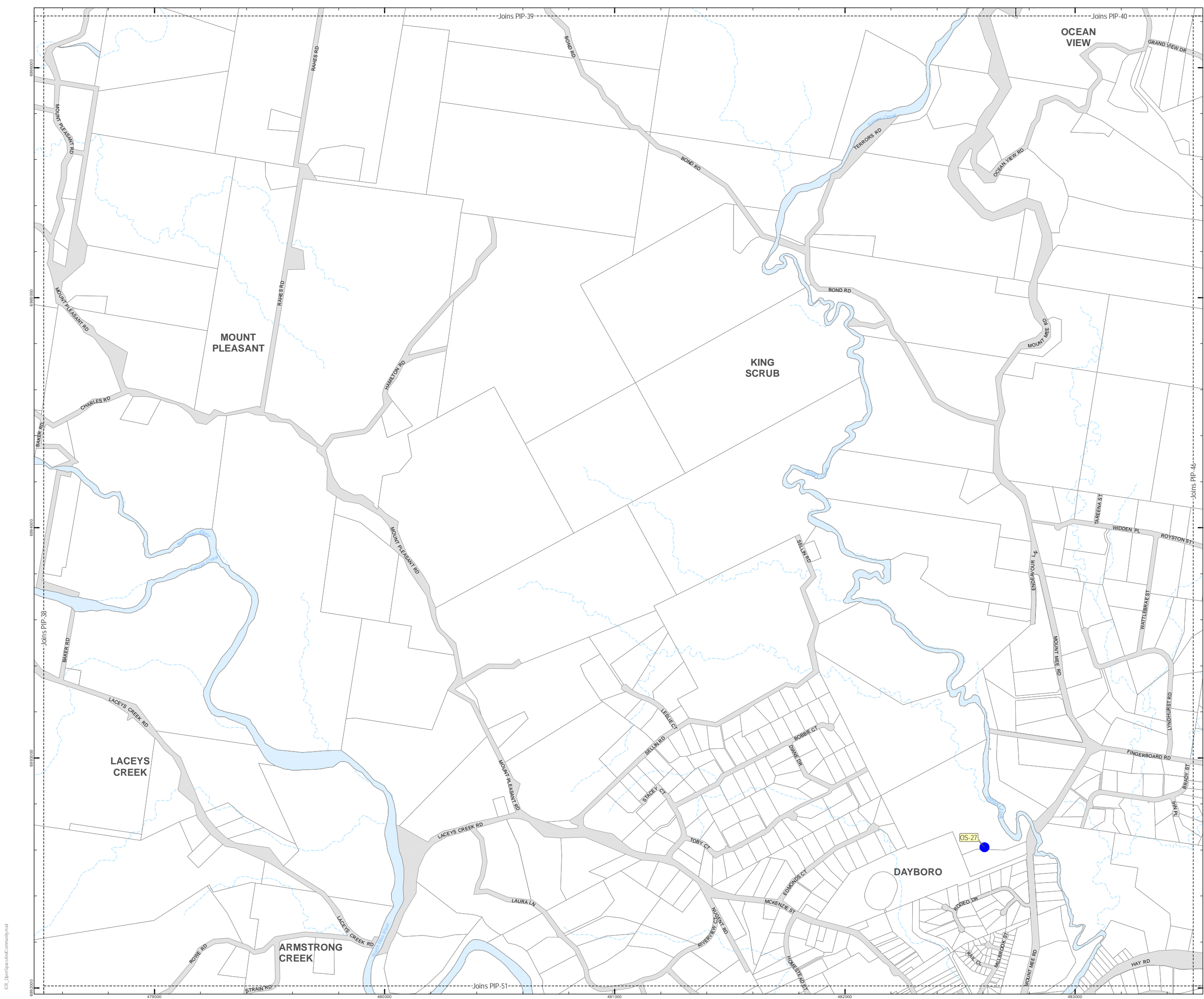
Infrastructure Charges Resolution
Version 15 June 2015




© Copyright Moreton Bay Regional Council 2015
DISCLAIMER: Moreton Bay Regional Council supplies this map under the following conditions:- Mapping details are supplied from information contained in the Council's records which may have been furnished to the Council by other persons. Moreton Bay Regional Council gives no warranty or guarantee of any kind, expressed, implied, or statutory, to the correctness or accuracy of the map details or the degree of compliance with any Council standards in this matter. Persons making decisions with financial or legal implications must not rely upon the map details shown on this plan for the purpose of determining whether any particular facts or circumstances exist and the Moreton Bay Regional Council (and its officers and agents) expressly disclaims responsibility for any loss or damage suffered as a result of placing reliance upon this information.
DCDB is reproduced with the permission of the State of Queensland




ICR-44 OC
ICR Map







INFRASTRUCTURE CHARGES RESOLUTION OPEN SPACE & COMMUNITY INFRASTRUCTURE


Carto_DCDB_May2015


 Waterways


 Waterbody

Future Infrastructure


 Future Community Infrastructure

 Future Civic Space

 Future Recreation

 Future Sport

Infrastructure Charges Resolution Version 15 June 2015

 N

0 200 400 600 Metres

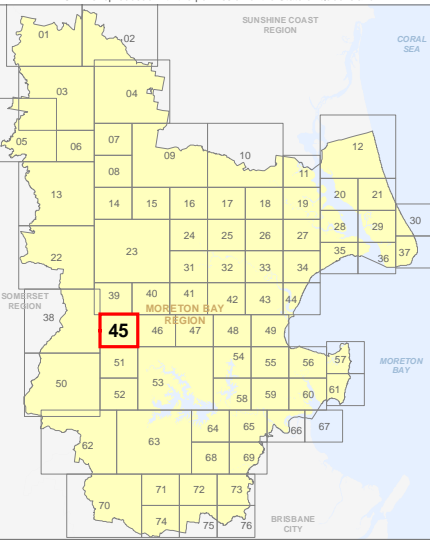
SCALE (A3): 1:15,000

Date Produced: 16 June 2015
Projection: Map Grid of Australia, Zone 56
Horizontal Datum: Geocentric Datum of Australia 1994

© Copyright Moreton Bay Regional Council 2015

DISCLAIMER: Moreton Bay Regional Council supplies this map under the following conditions:- Mapping details are supplied from information contained in the Council's records which may have been furnished to the Council by other persons. Moreton Bay Regional Council gives no warranty or guarantee of any kind, expressed, implied, or statutory, to the correctness or accuracy of the map details or the degree of compliance with any Council standards in this matter. Persons making decisions with financial or legal implications must not rely upon the map details shown on this plan for the purpose of determining whether any particular facts or circumstances exist and the Moreton Bay Regional Council (and its officers and agents) expressly disclaims responsibility for any loss or damage suffered as a result of placing reliance upon this information.

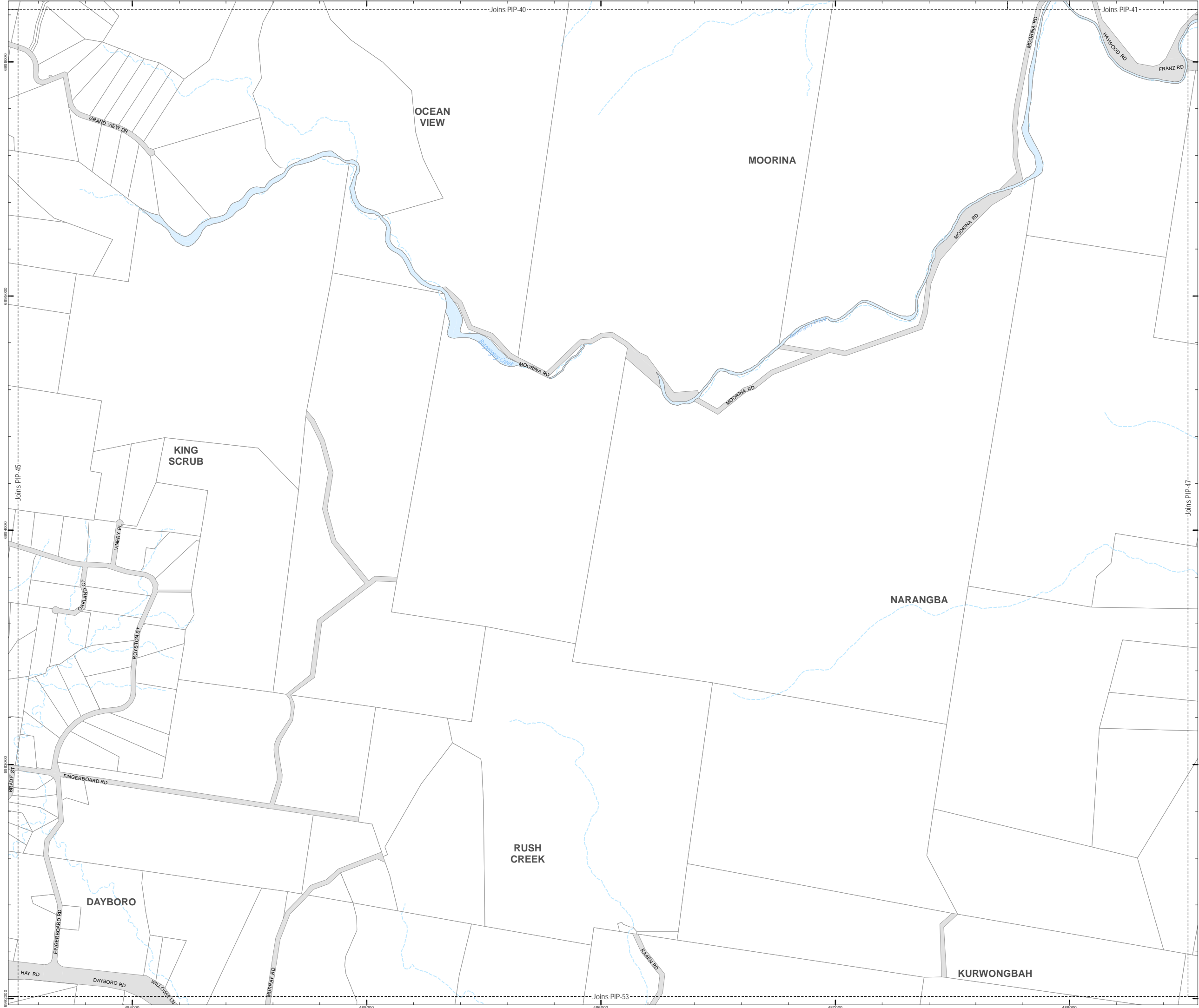
DCDB is reproduced with the permission of the State of Queensland



**ICR-45 OC
ICR Map**

Published 5:30:17 AM, Tuesday 15 June 2015

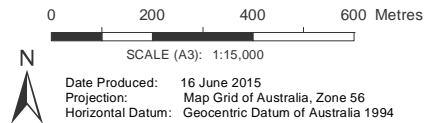
ICR_OpenSpaceAndCommunity.mxd



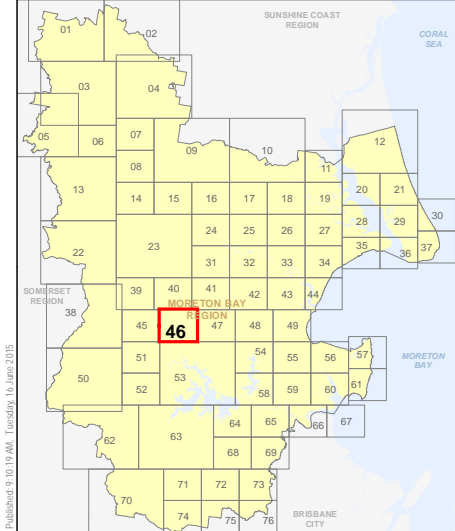
INFRASTRUCTURE CHARGES RESOLUTION
OPEN SPACE & COMMUNITY INFRASTRUCTURE

- Carto_DCDB_May2015
- Waterways
- Waterbody
- Future Infrastructure
 - Future Community Infrastructure
 - Future Civic Space
 - Future Recreation
 - Future Sport

Infrastructure Charges Resolution
Version 15 June 2015



© Copyright Moreton Bay Regional Council 2015
DISCLAIMER: Moreton Bay Regional Council supplies this map under the following conditions:- Mapping details are supplied from information contained in the Council's records which may have been furnished to the Council by other persons. Moreton Bay Regional Council gives no warranty or guarantee of any kind, expressed, implied, or statutory, to the correctness or accuracy of the map details or the degree of compliance with any Council standards in this matter. Persons making decisions with financial or legal implications must not rely upon the map details shown on this plan for the purpose of determining whether any particular facts or circumstances exist and the Moreton Bay Regional Council (and its officers and agents) expressly disclaims responsibility for any loss or damage suffered as a result of placing reliance upon this information.
DCDB is reproduced with the permission of the State of Queensland



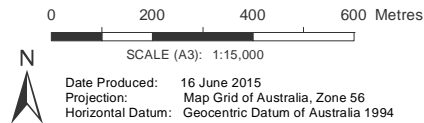
ICR-46 OC
ICR Map



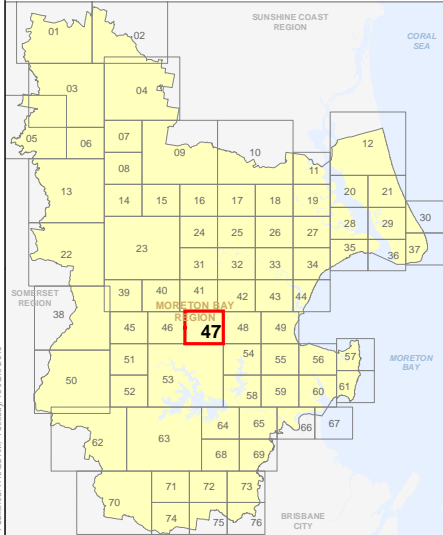
INFRASTRUCTURE CHARGES RESOLUTION
OPEN SPACE & COMMUNITY INFRASTRUCTURE

- Carto_DCDB_May2015
- Waterways
- Waterbody
- Future Infrastructure
 - Future Community Infrastructure
 - Future Civic Space
 - Future Recreation
 - Future Sport

Infrastructure Charges Resolution
Version 15 June 2015



© Copyright Moreton Bay Regional Council 2015
DISCLAIMER: Moreton Bay Regional Council supplies this map under the following conditions:- Mapping details are supplied from information contained in the Council's records which may have been furnished to the Council by other persons. Moreton Bay Regional Council gives no warranty or guarantee of any kind, expressed, implied, or statutory, to the correctness or accuracy of the map details or the degree of compliance with any Council standards in this matter. Persons making decisions with financial or legal implications must not rely upon the map details shown on this plan for the purpose of determining whether any particular facts or circumstances exist and the Moreton Bay Regional Council (and its officers and agents) expressly disclaims responsibility for any loss or damage suffered as a result of placing reliance upon this information.
DCDB is reproduced with the permission of the State of Queensland





INFRASTRUCTURE CHARGES RESOLUTION
OPEN SPACE & COMMUNITY INFRASTRUCTURE

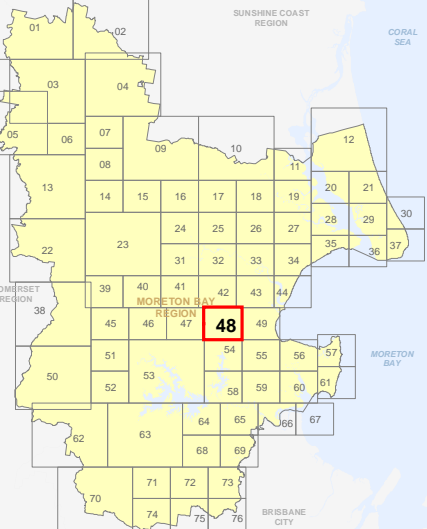
- Carto_DCDB_May2015
- Waterways
- Waterbody
- Future Infrastructure
 - Future Community Infrastructure
 - Future Civic Space
 - Future Recreation
 - Future Sport

Infrastructure Charges Resolution
Version 15 June 2015

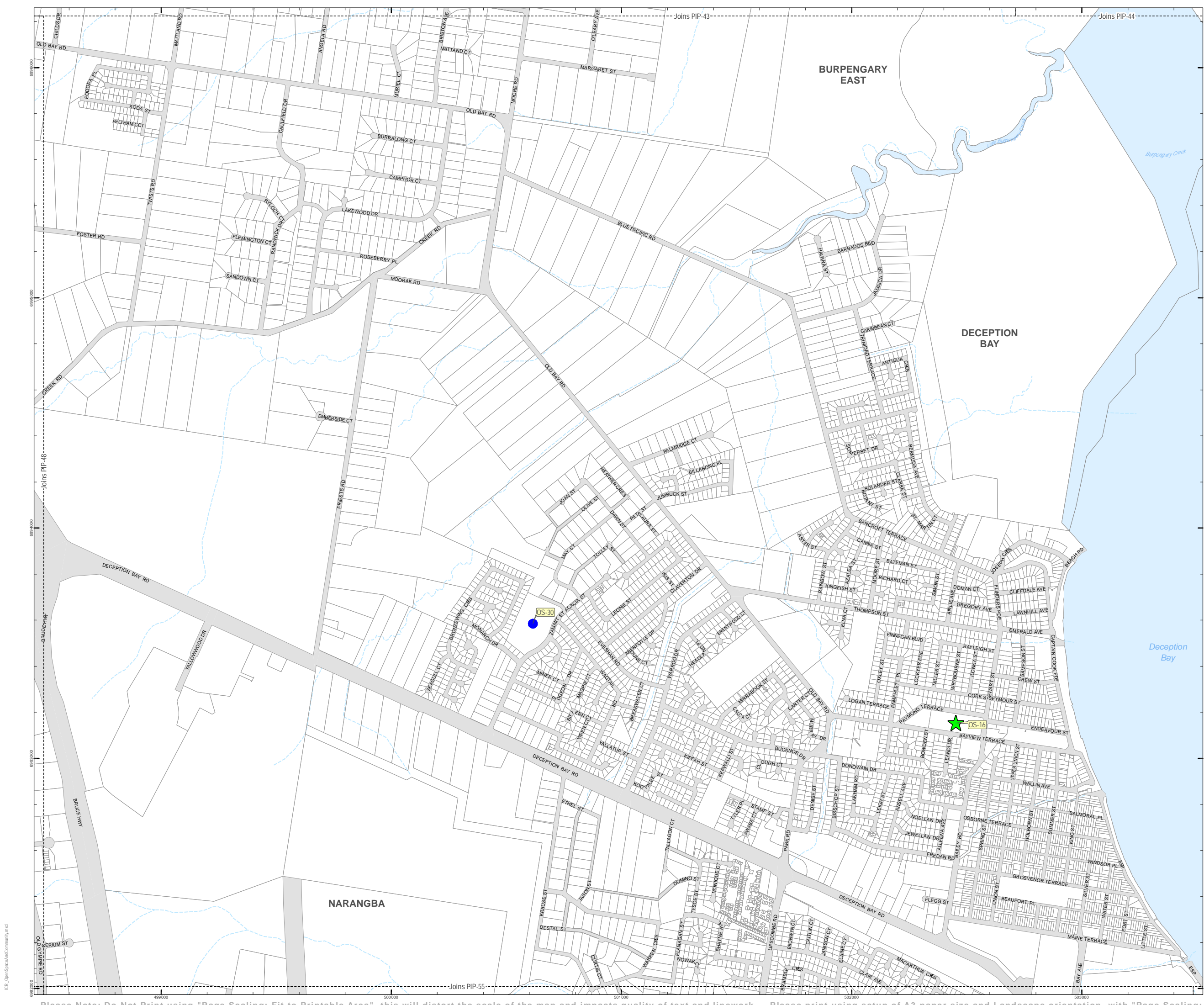
0 200 400 600 Metres


SCALE (A3): 1:15,000
Date Produced: 16 June 2015
Projection: Map Grid of Australia, Zone 56
Horizontal Datum: Geocentric Datum of Australia 1994

© Copyright Moreton Bay Regional Council 2015
DISCLAIMER: Moreton Bay Regional Council supplies this map under the following conditions:- Mapping details are supplied from information contained in the Council's records which may have been furnished to the Council by other persons. Moreton Bay Regional Council gives no warranty or guarantee of any kind, expressed, implied, or statutory, to the correctness or accuracy of the map details or the degree of compliance with any Council standards in this matter. Persons making decisions with financial or legal implications must not rely upon the map details shown on this plan for the purpose of determining whether any particular facts or circumstances exist and the Moreton Bay Regional Council (and its officers and agents) expressly disclaims responsibility for any loss or damage suffered as a result of placing reliance upon this information.
DCDB is reproduced with the permission of the State of Queensland




ICR-48 OC
ICR Map







INFRASTRUCTURE CHARGES RESOLUTION OPEN SPACE & COMMUNITY INFRASTRUCTURE


Carto_DCDB_May2015


 Waterways


 Waterbody

Future Infrastructure

 Future Community Infrastructure

 Future Civic Space

 Future Recreation

 Future Sport

Infrastructure Charges Resolution Version 15 June 2015

0

200

400

600 Metres

SCALE (A3): 1:15,000

N

Date Produced: 16 June 2015

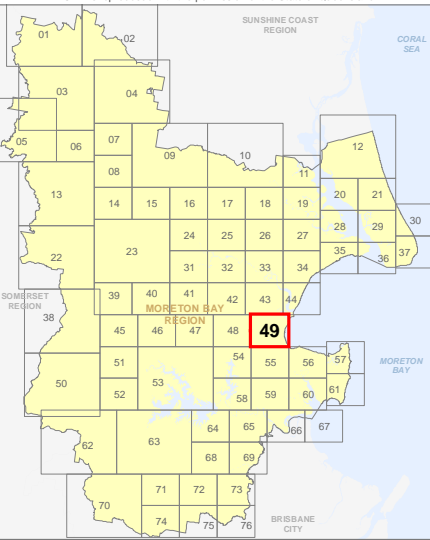
Projection: Map Grid of Australia, Zone 56

Horizontal Datum: Geocentric Datum of Australia 1994

© Copyright Moreton Bay Regional Council 2015

DISCLAIMER: Moreton Bay Regional Council supplies this map under the following conditions:- Mapping details are supplied from information contained in the Council's records which may have been furnished to the Council by other persons. Moreton Bay Regional Council gives no warranty or guarantee of any kind, expressed, implied, or statutory, to the correctness or accuracy of the map details or the degree of compliance with any Council standards in this matter. Persons making decisions with financial or legal implications must not rely upon the map details shown on this plan for the purpose of determining whether any particular facts or circumstances exist and the Moreton Bay Regional Council (and its officers and agents) expressly disclaims responsibility for any loss or damage suffered as a result of placing reliance upon this information.

DCDB is reproduced with the permission of the State of Queensland

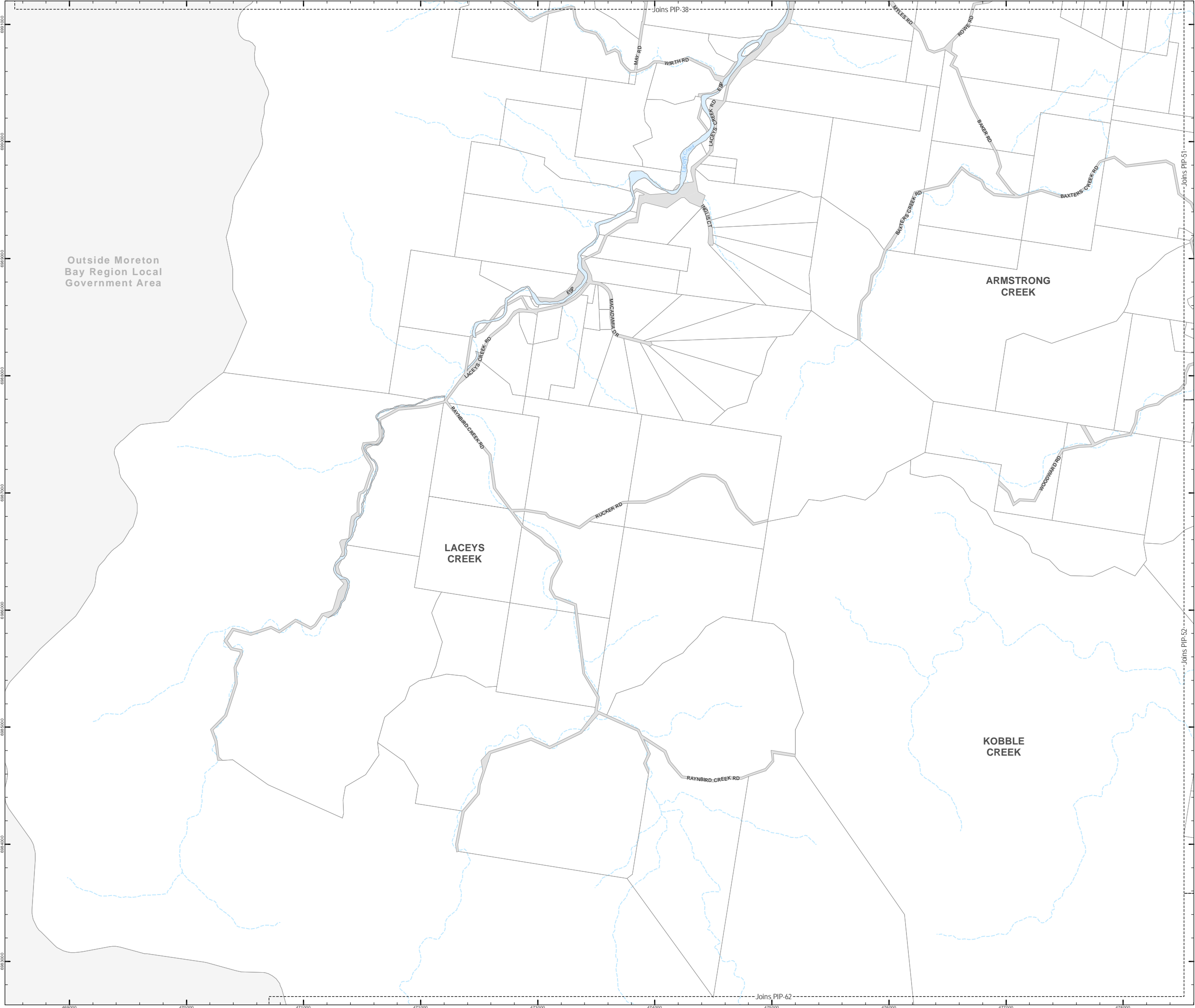


ICR-49 OC
ICR Map

Published 5:10:34 AM, Tuesday 15 Jun 2015

Please Note: Do Not Print using "Page Scaling: Fit to Printable Area", this will distort the scale of the map and impacts quality of text and linework. Please print using setup of A3 paper size and Landscape orientation, with "Page Scaling: None", and you will not see this message.

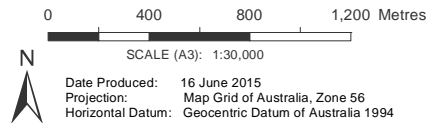
ICR_OpenSpaceAndCommunity.mxd



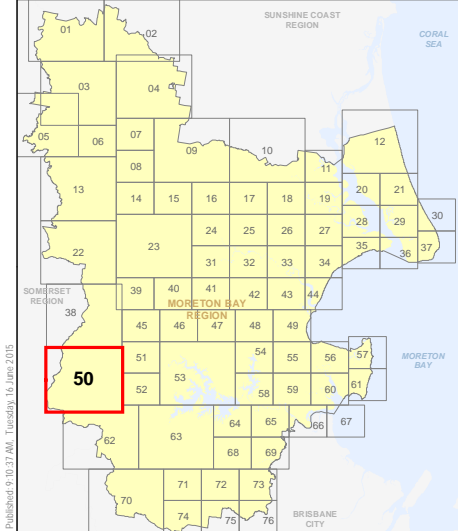
INFRASTRUCTURE CHARGES RESOLUTION
OPEN SPACE & COMMUNITY INFRASTRUCTURE

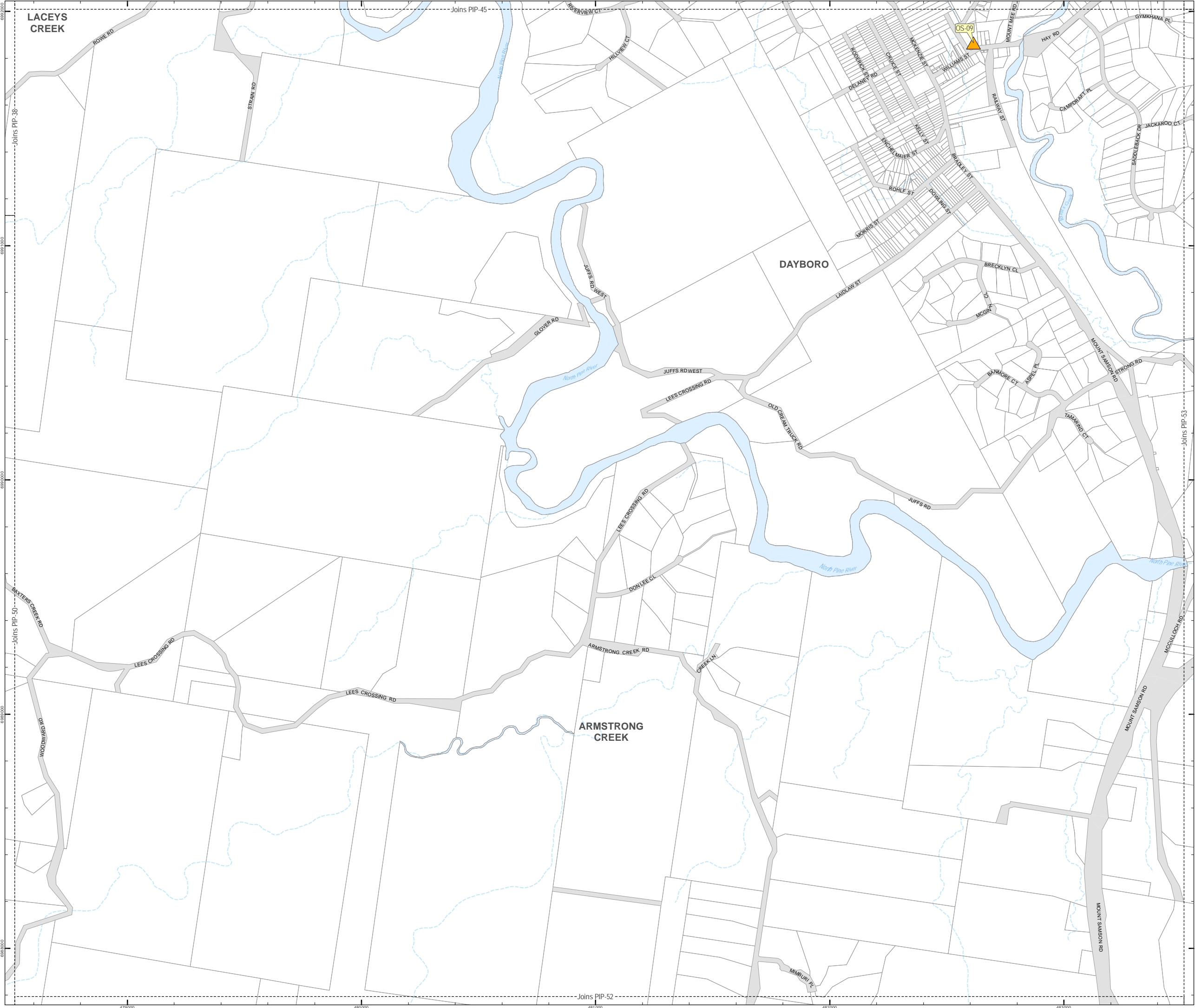
- Carto_DCDB_May2015
- Waterways
- Waterbody
- Future Infrastructure
 - Future Community Infrastructure
 - Future Civic Space
 - Future Recreation
 - Future Sport

Infrastructure Charges Resolution
Version 15 June 2015



© Copyright Moreton Bay Regional Council 2015
DISCLAIMER: Moreton Bay Regional Council supplies this map under the following conditions:- Mapping details are supplied from information contained in the Council's records which may have been furnished to the Council by other persons. Moreton Bay Regional Council gives no warranty or guarantee of any kind, expressed, implied, or statutory, to the correctness or accuracy of the map details or the degree of compliance with any Council standards in this matter. Persons making decisions with financial or legal implications must not rely upon the map details shown on this plan for the purpose of determining whether any particular facts or circumstances exist and the Moreton Bay Regional Council (and its officers and agents) expressly disclaims responsibility for any loss or damage suffered as a result of placing reliance upon this information.
DCDB is reproduced with the permission of the State of Queensland

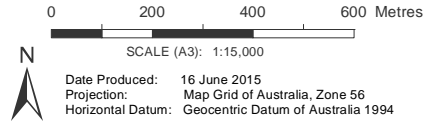




INFRASTRUCTURE CHARGES RESOLUTION
OPEN SPACE & COMMUNITY INFRASTRUCTURE

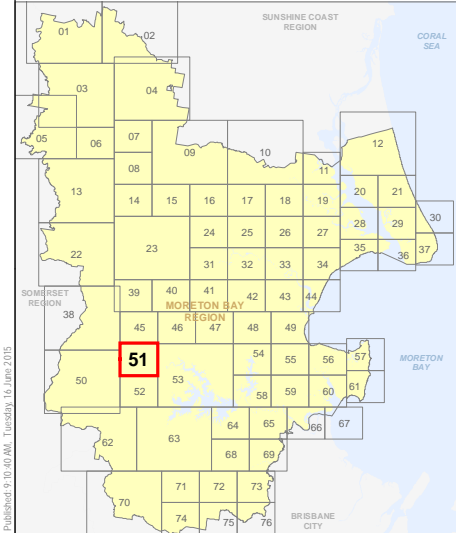
- Carto_DCDB_May2015
- Waterways
- Waterbody
- Future Infrastructure
 - Future Community Infrastructure
 - Future Civic Space
 - Future Recreation
 - Future Sport

Infrastructure Charges Resolution
Version 15 June 2015



Date Produced: 16 June 2015
Projection: Map Grid of Australia, Zone 56
Horizontal Datum: Geocentric Datum of Australia 1994

© Copyright Moreton Bay Regional Council 2015
DISCLAIMER: Moreton Bay Regional Council supplies this map under the following conditions:- Mapping details are supplied from information contained in the Council's records which may have been furnished to the Council by other persons. Moreton Bay Regional Council gives no warranty or guarantee of any kind, expressed, implied, or statutory, to the correctness or accuracy of the map details or the degree of compliance with any Council standards in this matter. Persons making decisions with financial or legal implications must not rely upon the map details shown on this plan for the purpose of determining whether any particular facts or circumstances exist and the Moreton Bay Regional Council (and its officers and agents) expressly disclaims responsibility for any loss or damage suffered as a result of placing reliance upon this information.
DCDB is reproduced with the permission of the State of Queensland



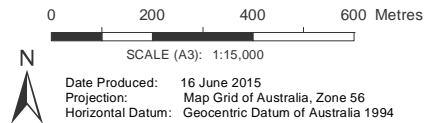
ICR-51 OC
ICR Map



INFRASTRUCTURE CHARGES RESOLUTION
OPEN SPACE & COMMUNITY INFRASTRUCTURE

- Carto_DCDB_May2015
- Waterways
- Waterbody
- Future Infrastructure
- Future Community Infrastructure
 - Future Civic Space
 - Future Recreation
 - Future Sport

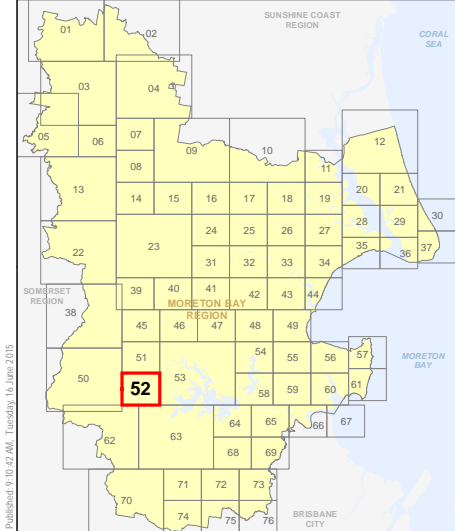
Infrastructure Charges Resolution
Version 15 June 2015



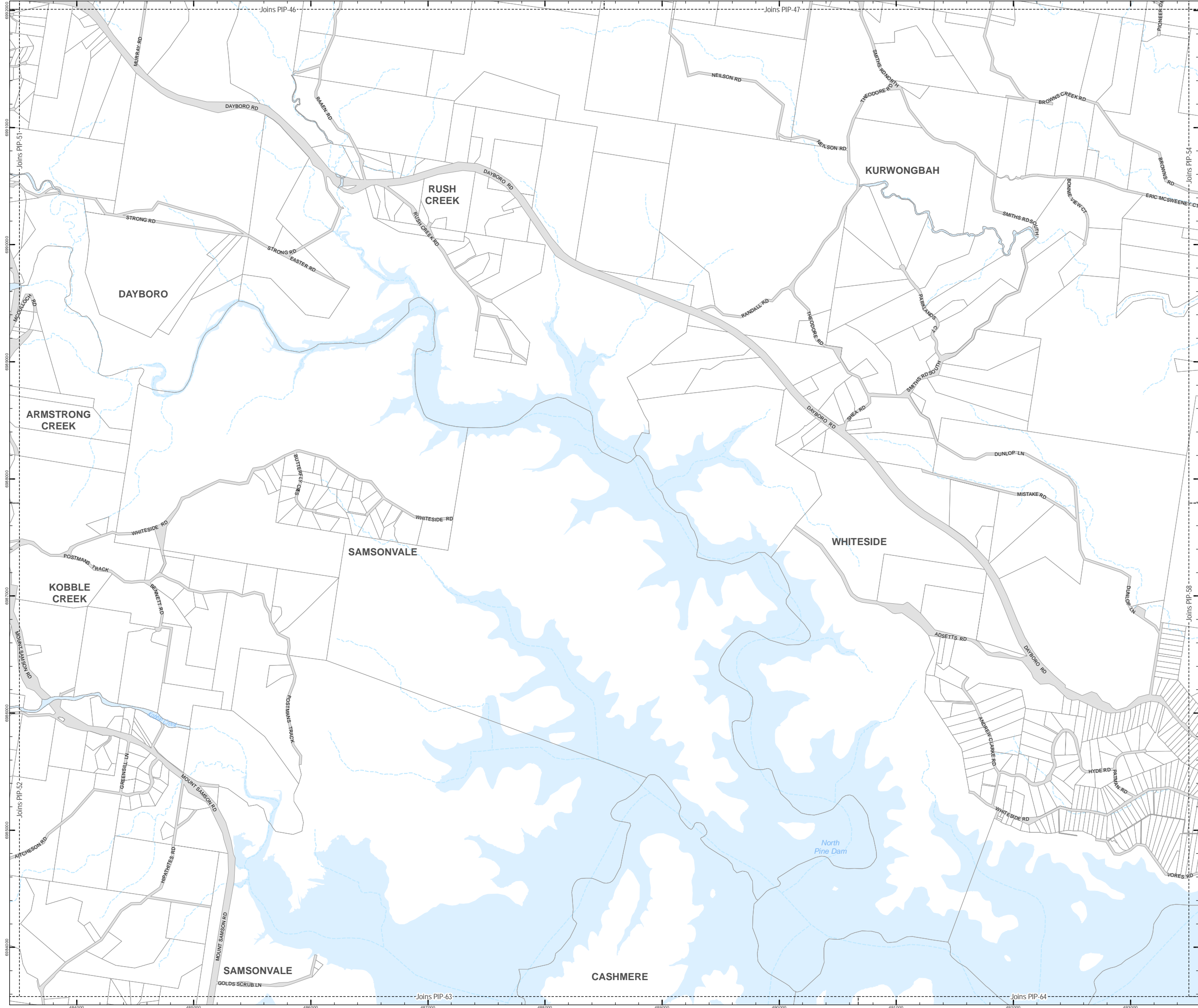
© Copyright Moreton Bay Regional Council 2015

DISCLAIMER: Moreton Bay Regional Council supplies this map under the following conditions:- Mapping details are supplied from information contained in the Council's records which may have been furnished to the Council by other persons. Moreton Bay Regional Council gives no warranty or guarantee of any kind, expressed, implied, or statutory, to the correctness or accuracy of the map details or the degree of compliance with any Council standards in this matter. Persons making decisions with financial or legal implications must not rely upon the map details shown on this plan for the purpose of determining whether any particular facts or circumstances exist and the Moreton Bay Regional Council (and its officers and agents) expressly disclaims responsibility for any loss or damage suffered as a result of placing reliance upon this information.

DCDB is reproduced with the permission of the State of Queensland



ICR-52 OC
ICR Map



- Carto_DCDB_May2015
- Waterways
- Waterbody
- Future Infrastructure
- Future Community Infrastructure
 - Future Civic Space
 - Future Recreation
 - Future Sport

Infrastructure Charges Resolution
Version 15 June 2015

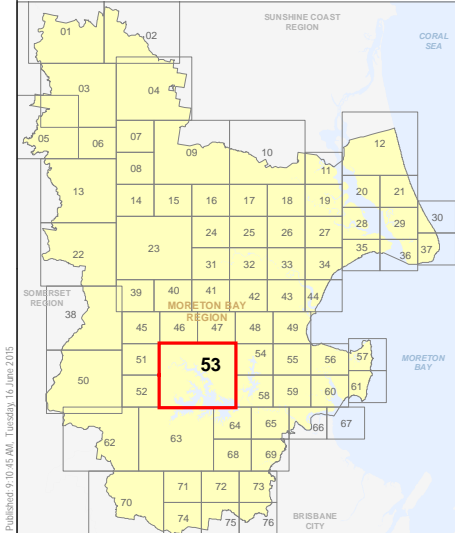
0 400 800 1,200 Metres

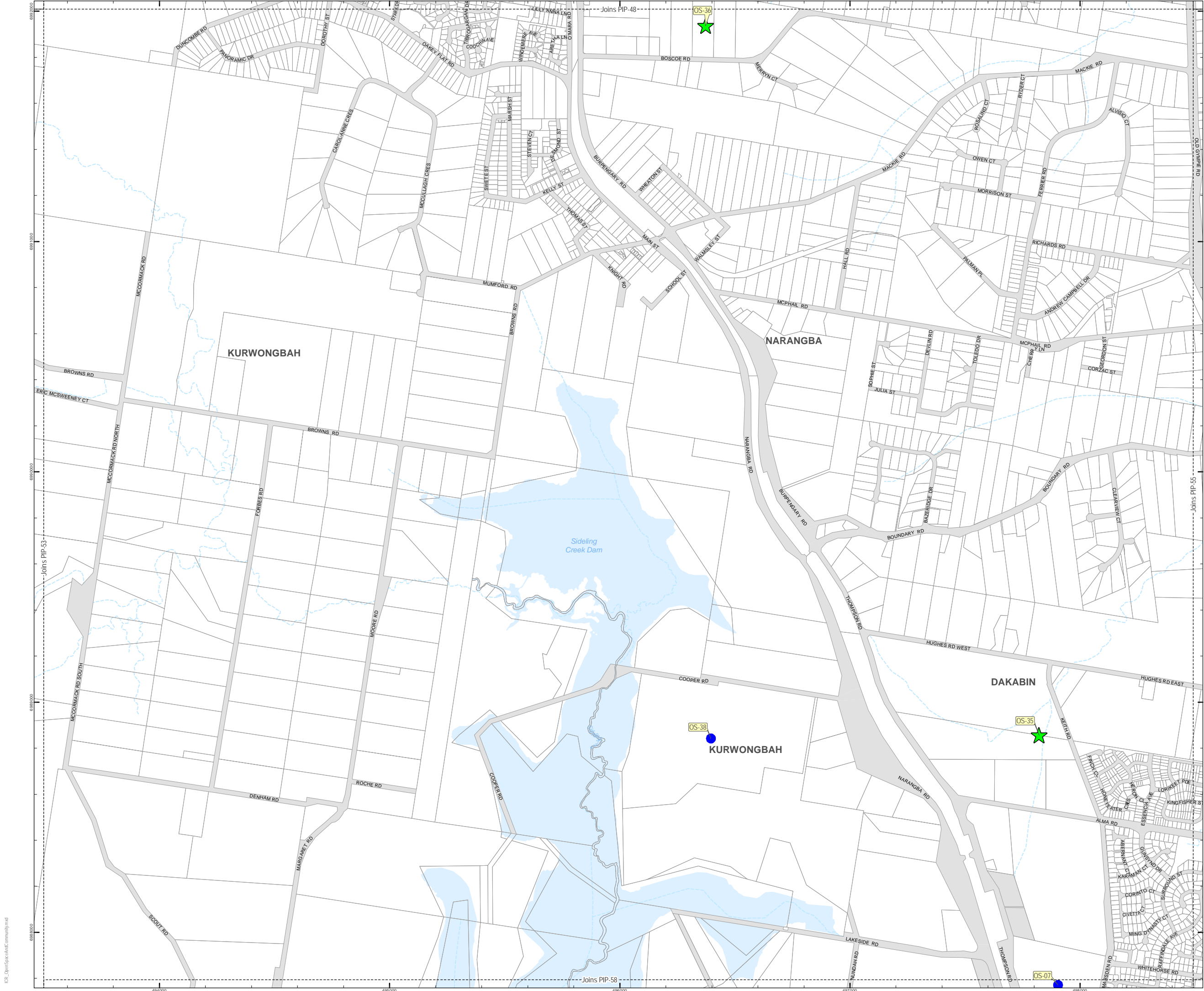


SCALE (A3): 1:30,000

Date Produced: 16 June 2015
Projection: Map Grid of Australia, Zone 56
Horizontal Datum: Geocentric Datum of Australia 1994

© Copyright Moreton Bay Regional Council 2015
DISCLAIMER: Moreton Bay Regional Council supplies this map under the following conditions:- Mapping details are supplied from information contained in the Council's records which may have been furnished to the Council by other persons. Moreton Bay Regional Council gives no warranty or guarantee of any kind, expressed, implied, or statutory, to the correctness or accuracy of the map details or the degree of compliance with any Council standards in this matter. Persons making decisions with financial or legal implications must not rely upon the map details shown on this plan for the purpose of determining whether any particular facts or circumstances exist and the Moreton Bay Regional Council (and its officers and agents) expressly disclaims responsibility for any loss or damage suffered as a result of placing reliance upon this information.
DCDB is reproduced with the permission of the State of Queensland

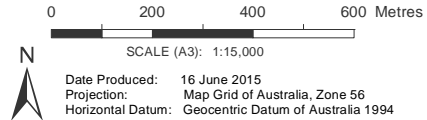




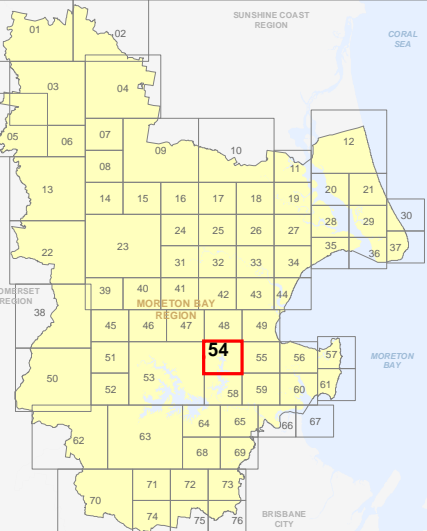
INFRASTRUCTURE CHARGES RESOLUTION
OPEN SPACE & COMMUNITY INFRASTRUCTURE

- Carto_DCDB_May2015
- Waterways
- Waterbody
- Future Infrastructure
 - Future Community Infrastructure
 - Future Civic Space
 - Future Recreation
 - Future Sport

Infrastructure Charges Resolution
Version 15 June 2015



© Copyright Moreton Bay Regional Council 2015
DISCLAIMER: Moreton Bay Regional Council supplies this map under the following conditions:- Mapping details are supplied from information contained in the Council's records which may have been furnished to the Council by other persons. Moreton Bay Regional Council gives no warranty or guarantee of any kind, expressed, implied, or statutory, to the correctness or accuracy of the map details or the degree of compliance with any Council standards in this matter. Persons making decisions with financial or legal implications must not rely upon the map details shown on this plan for the purpose of determining whether any particular facts or circumstances exist and the Moreton Bay Regional Council (and its officers and agents) expressly disclaims responsibility for any loss or damage suffered as a result of placing reliance upon this information.
DCDB is reproduced with the permission of the State of Queensland





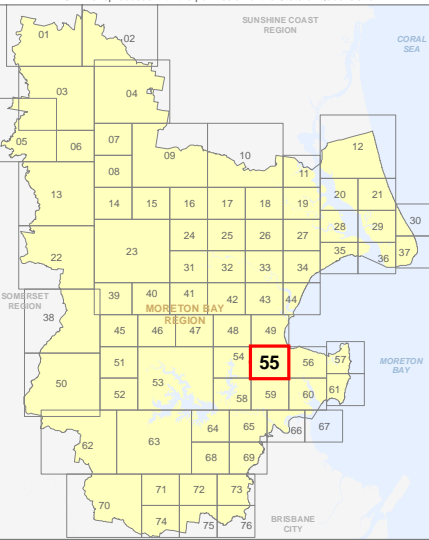
INFRASTRUCTURE CHARGES RESOLUTION
OPEN SPACE & COMMUNITY INFRASTRUCTURE

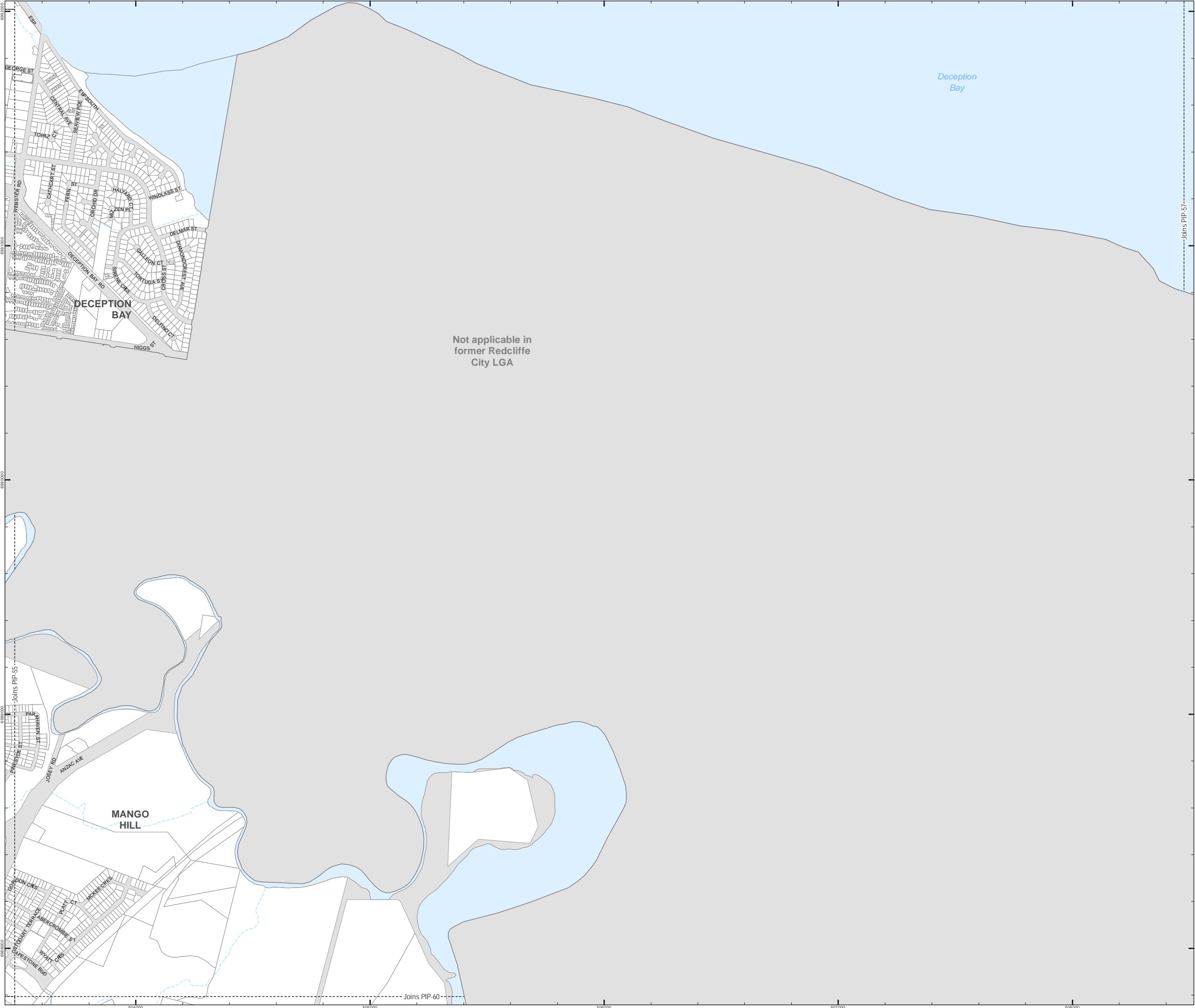
- Former Redcliffe LGA
- Carto_DCDB_May2015
- Waterways
- Waterbody
- Future Infrastructure
 - Future Community Infrastructure
 - Future Civic Space
 - Future Recreation
 - Future Sport

Infrastructure Charges Resolution
Version 15 June 2015

0 200 400 600 Metres
SCALE (A3): 1:15,000
Date Produced: 16 June 2015
Projection: Map Grid of Australia, Zone 56
Horizontal Datum: Geocentric Datum of Australia 1994

© Copyright Moreton Bay Regional Council 2015
DISCLAIMER: Moreton Bay Regional Council supplies this map under the following conditions:- Mapping details are supplied from information contained in the Council's records which may have been furnished to the Council by other persons. Moreton Bay Regional Council gives no warranty or guarantee of any kind, expressed, implied, or statutory, to the correctness or accuracy of the map details or the degree of compliance with any Council standards in this matter. Persons making decisions with financial or legal implications must not rely upon the map details shown on this plan for the purpose of determining whether any particular facts or circumstances exist and the Moreton Bay Regional Council (and its officers and agents) expressly disclaims responsibility for any loss or damage suffered as a result of placing reliance upon this information.
DCDB is reproduced with the permission of the State of Queensland

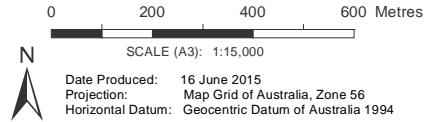




INFRASTRUCTURE CHARGES RESOLUTION
OPEN SPACE & COMMUNITY INFRASTRUCTURE

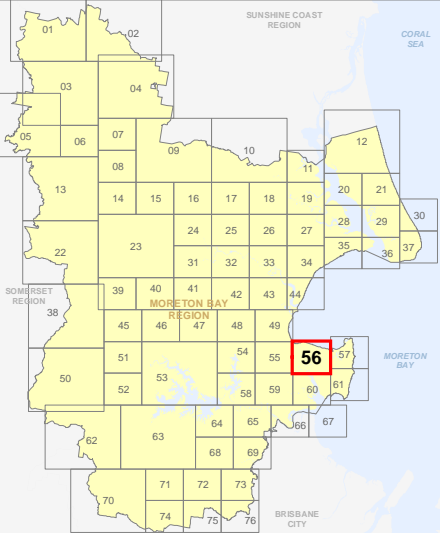
- Former Redcliffe LGA
- Carto_DCDB_May2015
- Waterways
- Waterbody
- Future Infrastructure
 - Future Community Infrastructure
 - Future Civic Space
 - Future Recreation
 - Future Sport

Infrastructure Charges Resolution
Version 15 June 2015

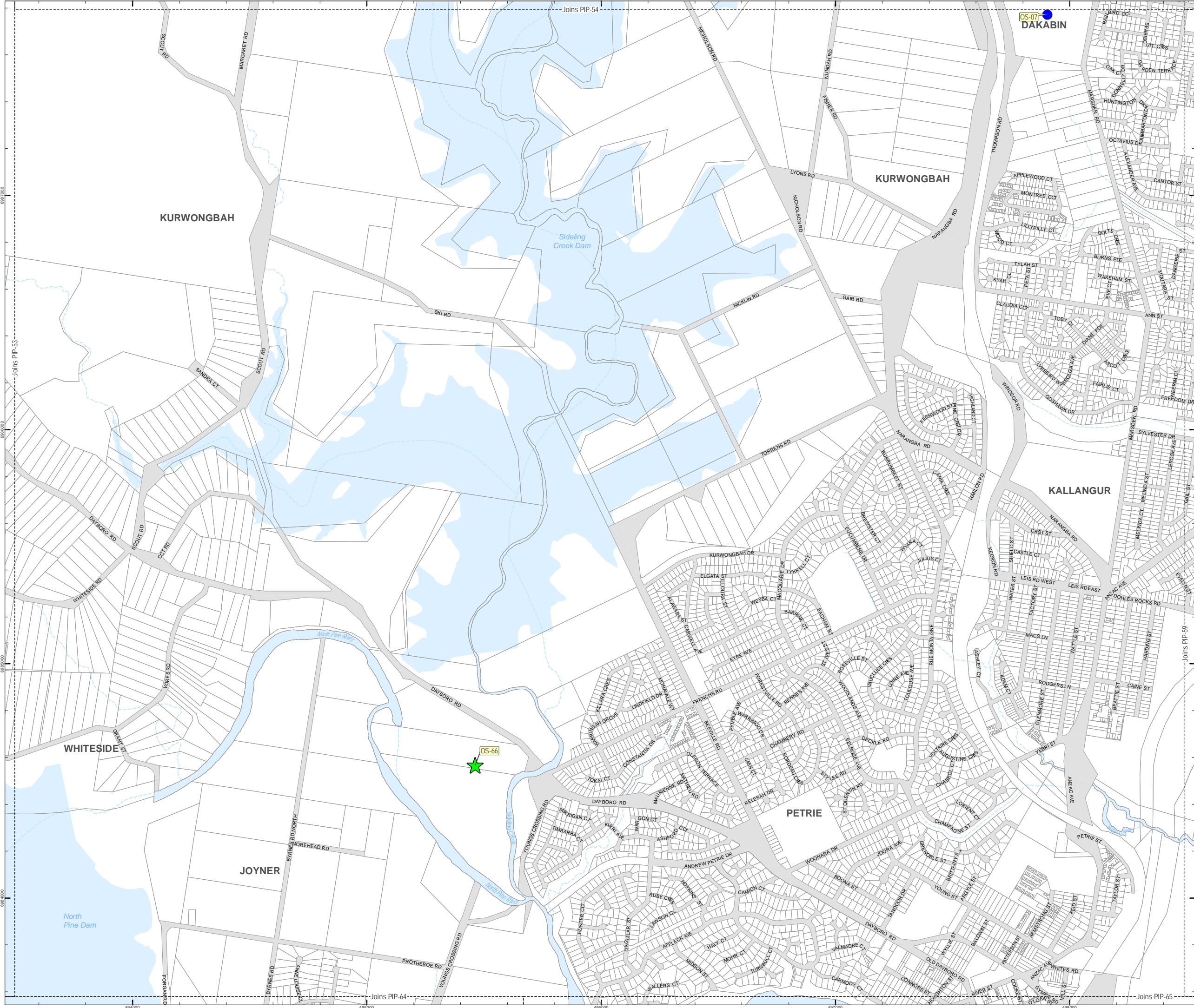


Date Produced: 16 June 2015
Projection: Map Grid of Australia, Zone 56
Horizontal Datum: Geocentric Datum of Australia 1994

© Copyright Moreton Bay Regional Council 2015
DISCLAIMER: Moreton Bay Regional Council supplies this map under the following conditions:- Mapping details are supplied from information contained in the Council's records which may have been furnished to the Council by other persons. Moreton Bay Regional Council gives no warranty or guarantee of any kind, expressed, implied, or statutory, to the correctness or accuracy of the map details or the degree of compliance with any Council standards in this matter. Persons making decisions with financial or legal implications must not rely upon the map details shown on this plan for the purpose of determining whether any particular facts or circumstances exist and the Moreton Bay Regional Council (and its officers and agents) expressly disclaims responsibility for any loss or damage suffered as a result of placing reliance upon this information.
DCDB is reproduced with the permission of the State of Queensland



ICR-56 OC
ICR Map



INFRASTRUCTURE CHARGES RESOLUTION
OPEN SPACE & COMMUNITY INFRASTRUCTURE

- Carto_DCDB_May2015
- Waterways
- Waterbody
- Future Infrastructure
- Future Community Infrastructure
 - Future Civic Space
 - Future Recreation
 - Future Sport

Infrastructure Charges Resolution
Version 15 June 2015

0 200 400 600 Metres

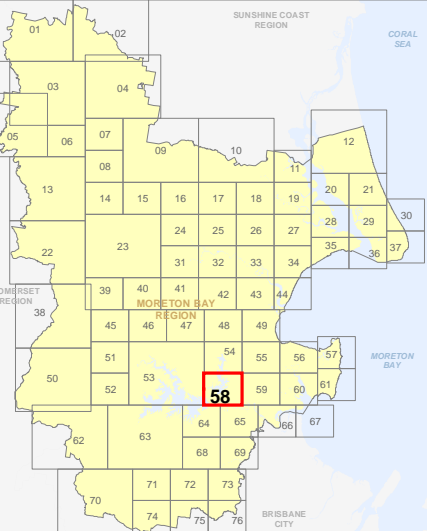
SCALE (A3): 1:15,000

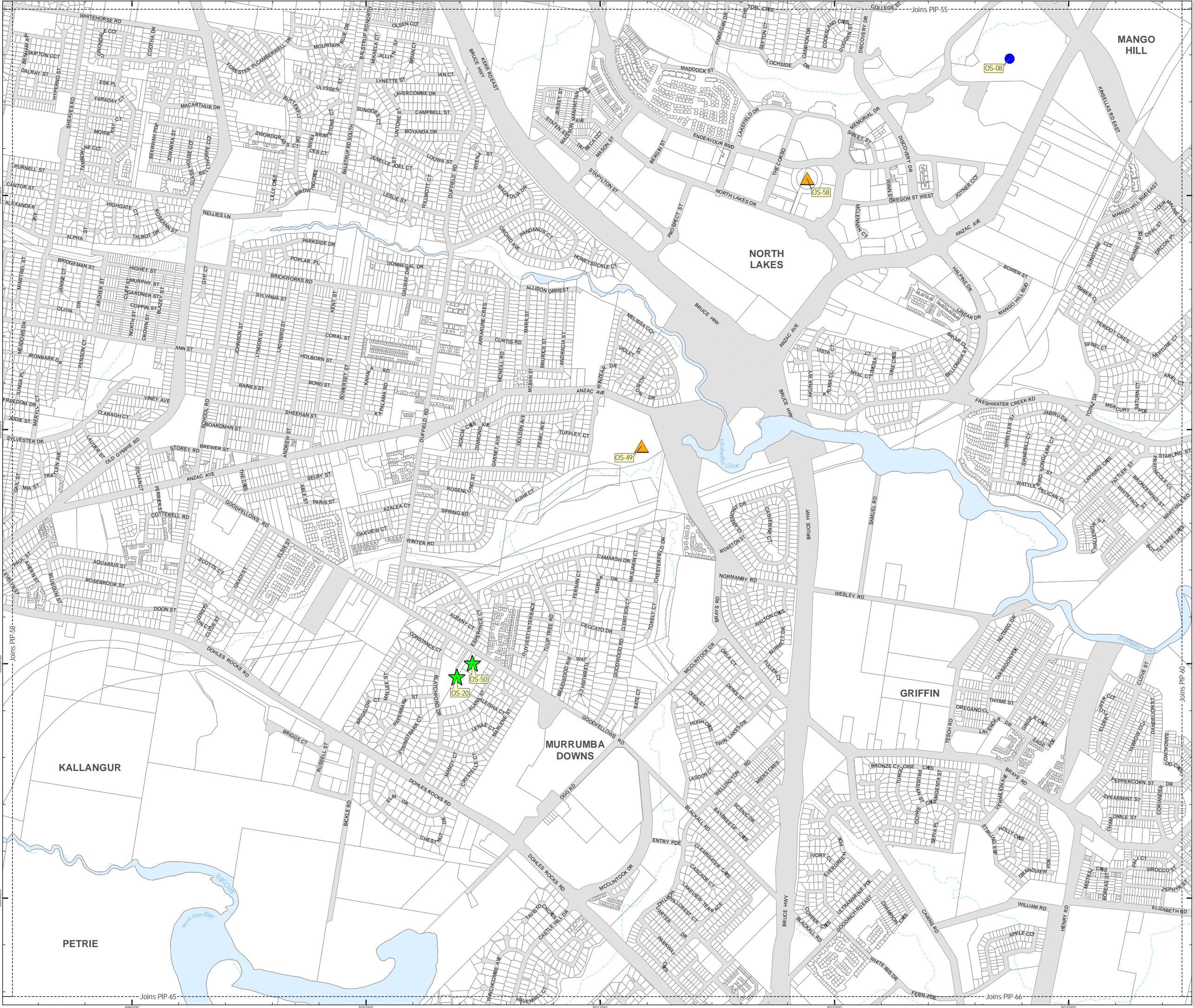
Date Produced: 16 June 2015
Projection: Map Grid of Australia, Zone 56
Horizontal Datum: Geocentric Datum of Australia 1994

© Copyright Moreton Bay Regional Council 2015

DISCLAIMER: Moreton Bay Regional Council supplies this map under the following conditions:- Mapping details are supplied from information contained in the Council's records which may have been furnished to the Council by other persons. Moreton Bay Regional Council gives no warranty or guarantee of any kind, expressed, implied, or statutory, to the correctness or accuracy of the map details or the degree of compliance with any Council standards in this matter. Persons making decisions with financial or legal implications must not rely upon the map details shown on this plan for the purpose of determining whether any particular facts or circumstances exist and the Moreton Bay Regional Council (and its officers and agents) expressly disclaims responsibility for any loss or damage suffered as a result of placing reliance upon this information.

DCDB is reproduced with the permission of the State of Queensland





INFRASTRUCTURE CHARGES RESOLUTION
OPEN SPACE & COMMUNITY INFRASTRUCTURE

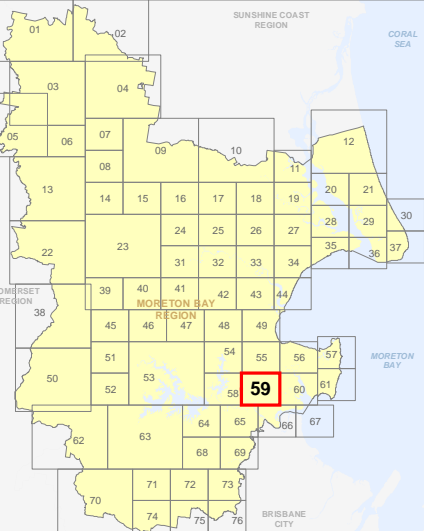
- Carto_DCDB_May2015
- Waterways
- Waterbody
- Future Infrastructure
 - Future Community Infrastructure
 - Future Civic Space
 - Future Recreation
 - Future Sport

Infrastructure Charges Resolution
Version 15 June 2015

0 200 400 600 Metres

SCALE (A3): 1:15,000
Date Produced: 16 June 2015
Projection: Map Grid of Australia, Zone 56
Horizontal Datum: Geocentric Datum of Australia 1994

© Copyright Moreton Bay Regional Council 2015
DISCLAIMER: Moreton Bay Regional Council supplies this map under the following conditions:- Mapping details are supplied from information contained in the Council's records which may have been furnished to the Council by other persons. Moreton Bay Regional Council gives no warranty or guarantee of any kind, expressed, implied, or statutory, to the correctness or accuracy of the map details or the degree of compliance with any Council standards in this matter. Persons making decisions with financial or legal implications must not rely upon the map details shown on this plan for the purpose of determining whether any particular facts or circumstances exist and the Moreton Bay Regional Council (and its officers and agents) expressly disclaims responsibility for any loss or damage suffered as a result of placing reliance upon this information.
DCDB is reproduced with the permission of the State of Queensland



ICR-59 OC
ICR Map

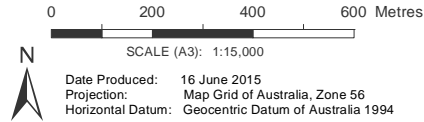


INFRASTRUCTURE CHARGES RESOLUTION
OPEN SPACE & COMMUNITY INFRASTRUCTURE

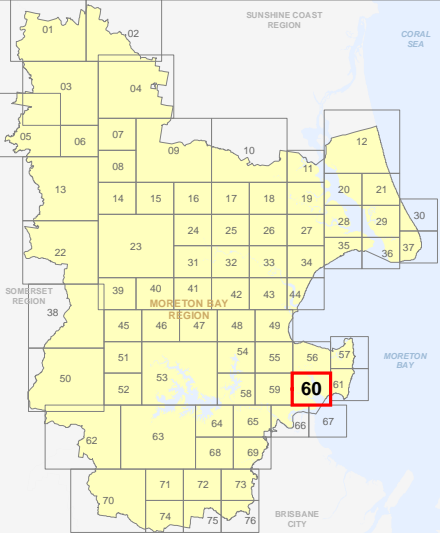
- Former Redcliffe LGA
- Carto_DCDB_May2015
- Waterways
- Waterbody
- Future Infrastructure
 - Future Community Infrastructure
 - Future Civic Space
 - Future Recreation
 - Future Sport

Not applicable in
former Redcliffe
City LGA

Infrastructure Charges Resolution
Version 15 June 2015

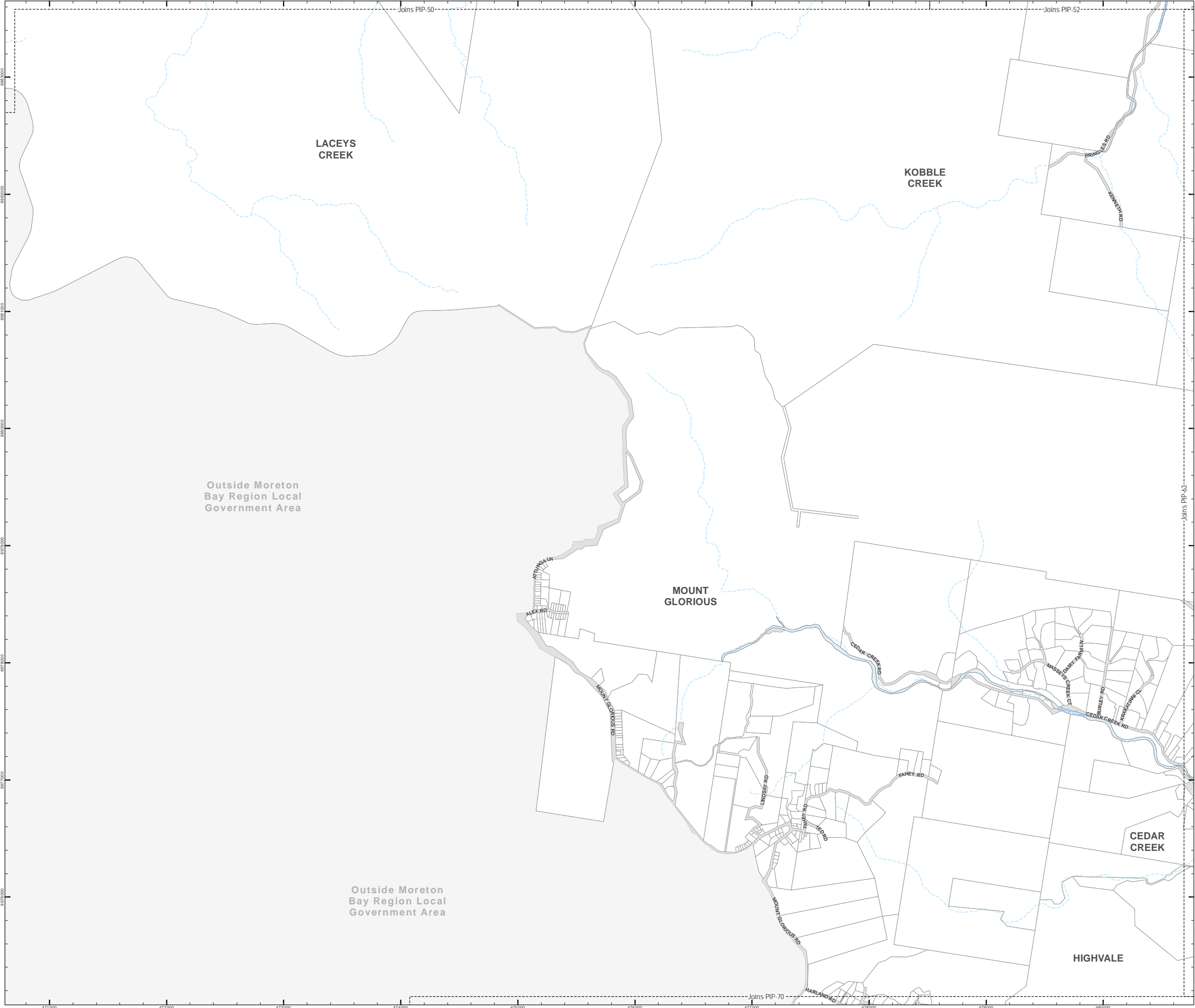


© Copyright Moreton Bay Regional Council 2015
DISCLAIMER: Moreton Bay Regional Council supplies this map under the following conditions:- Mapping details are supplied from information contained in the Council's records which may have been furnished to the Council by other persons. Moreton Bay Regional Council gives no warranty or guarantee of any kind, expressed, implied, or statutory, to the correctness or accuracy of the map details or the degree of compliance with any Council standards in this matter. Persons making decisions with financial or legal implications must not rely upon the map details shown on this plan for the purpose of determining whether any particular facts or circumstances exist and the Moreton Bay Regional Council (and its officers and agents) expressly disclaims responsibility for any loss or damage suffered as a result of placing reliance upon this information.
DCDB is reproduced with the permission of the State of Queensland



ICR-60 OC
ICR Map

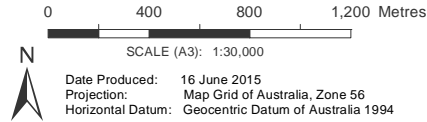
ICR_OpenSpaceAndCommunity.mxd



**INFRASTRUCTURE CHARGES RESOLUTION
OPEN SPACE & COMMUNITY INFRASTRUCTURE**

- Carto_DCDB_May2015
- Waterways
- Waterbody
- Future Infrastructure
- Future Community Infrastructure
 - Future Civic Space
 - Future Recreation
 - Future Sport

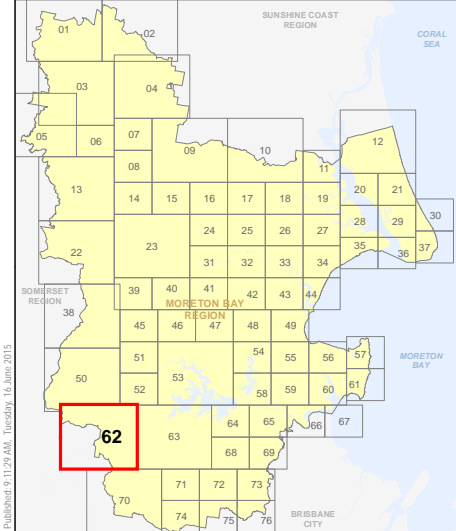
**Infrastructure Charges Resolution
Version 15 June 2015**



© Copyright Moreton Bay Regional Council 2015


DISCLAIMER: Moreton Bay Regional Council supplies this map under the following conditions:- Mapping details are supplied from information contained in the Council's records which may have been furnished to the Council by other persons. Moreton Bay Regional Council gives no warranty or guarantee of any kind, expressed, implied, or statutory, to the correctness or accuracy of the map details or the degree of compliance with any Council standards in this matter. Persons making decisions with financial or legal implications must not rely upon the map details shown on this plan for the purpose of determining whether any particular facts or circumstances exist and the Moreton Bay Regional Council (and its officers and agents) expressly disclaims responsibility for any loss or damage suffered as a result of placing reliance upon this information.

DCDB is reproduced with the permission of the State of Queensland



**ICR-62 OC
ICR Map**





INFRASTRUCTURE CHARGES RESOLUTION OPEN SPACE & COMMUNITY INFRASTRUCTURE

Carto_DCDB_May2015

Waterways

Waterbody

Future Infrastructure

Future Community Infrastructure

Future Civic Space

Future Recreation

Future Sport

Infrastructure Charges Resolution Version 15 June 2015

0 400 800 1,200 Metres

SCALE (A3): 1:30,000

N

Date Produced: 16 June 2015

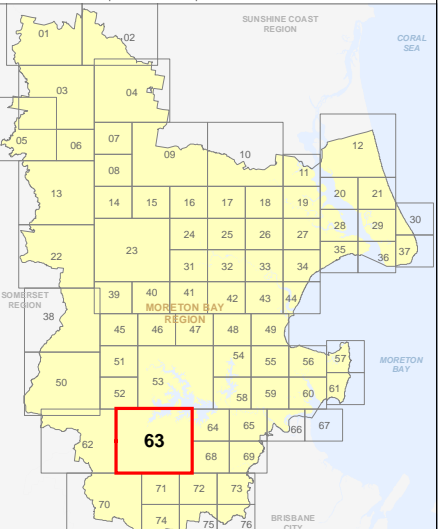
Projection: Map Grid of Australia, Zone 56

Horizontal Datum: Geocentric Datum of Australia 1994

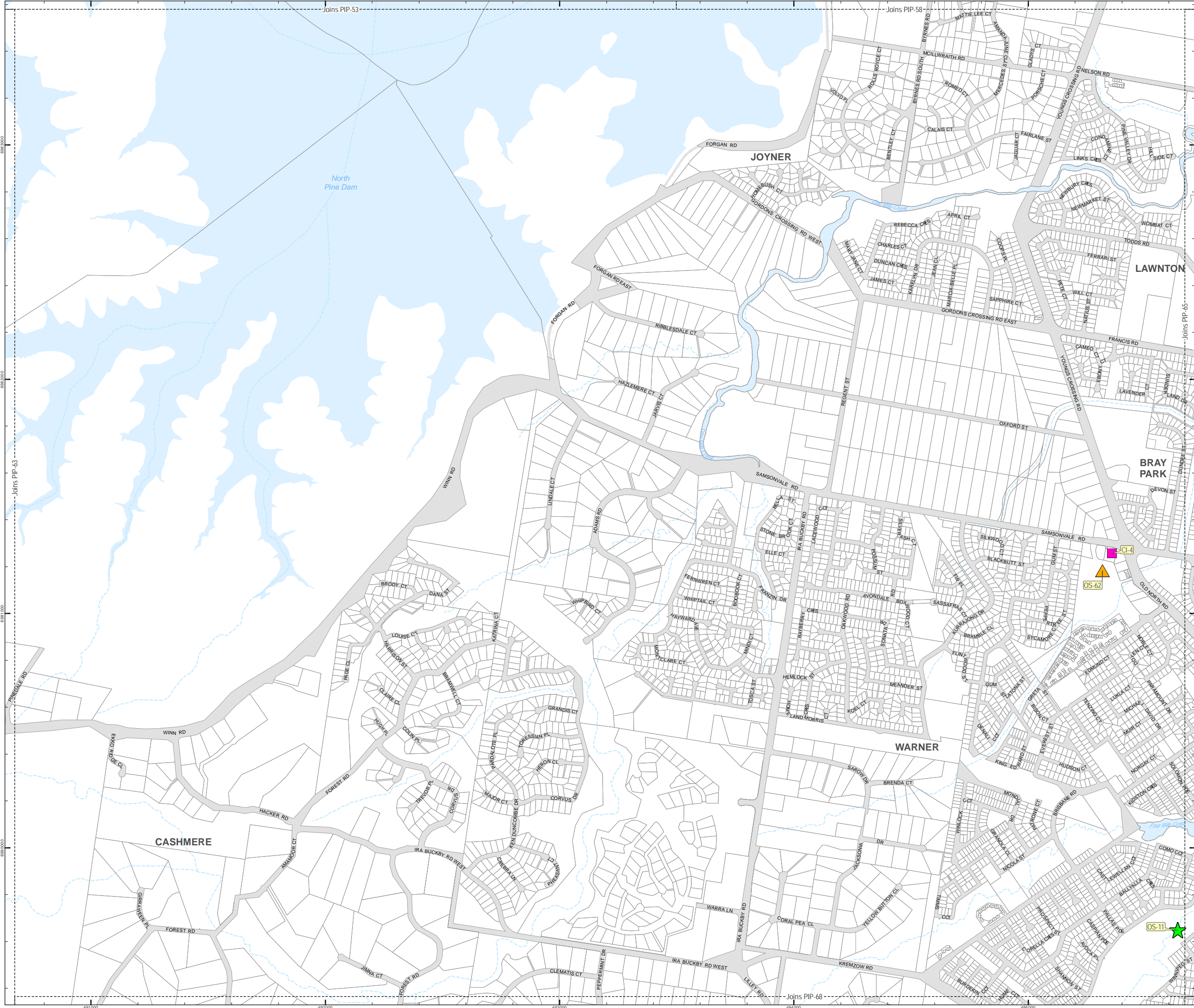
© Copyright Moreton Bay Regional Council 2015

DISCLAIMER: Moreton Bay Regional Council supplies this map under the following conditions:- Mapping details are supplied from information contained in the Council's records which may have been furnished to the Council by other persons. Moreton Bay Regional Council gives no warranty or guarantee of any kind, expressed, implied, or statutory, to the correctness or accuracy of the map details or the degree of compliance with any Council standards in this matter. Persons making decisions with financial or legal implications must not rely upon the map details shown on this plan for the purpose of determining whether any particular facts or circumstances exist and the Moreton Bay Regional Council (and its officers and agents) expressly disclaims responsibility for any loss or damage suffered as a result of placing reliance upon this information.

DCDB is reproduced with the permission of the State of Queensland



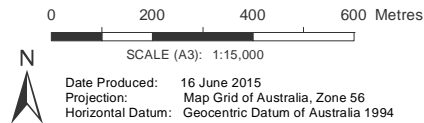
**ICR-63 OC
ICR Map**



INFRASTRUCTURE CHARGES RESOLUTION
OPEN SPACE & COMMUNITY INFRASTRUCTURE

- Carto_DCDB_May2015
- Waterways
- Waterbody
- Future Infrastructure
- Future Community Infrastructure
 - Future Civic Space
 - Future Recreation
 - Future Sport

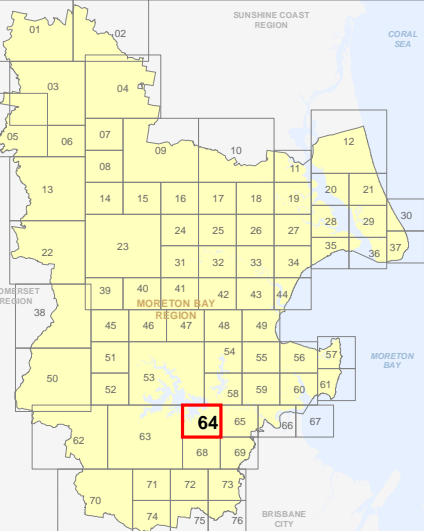
Infrastructure Charges Resolution
Version 15 June 2015



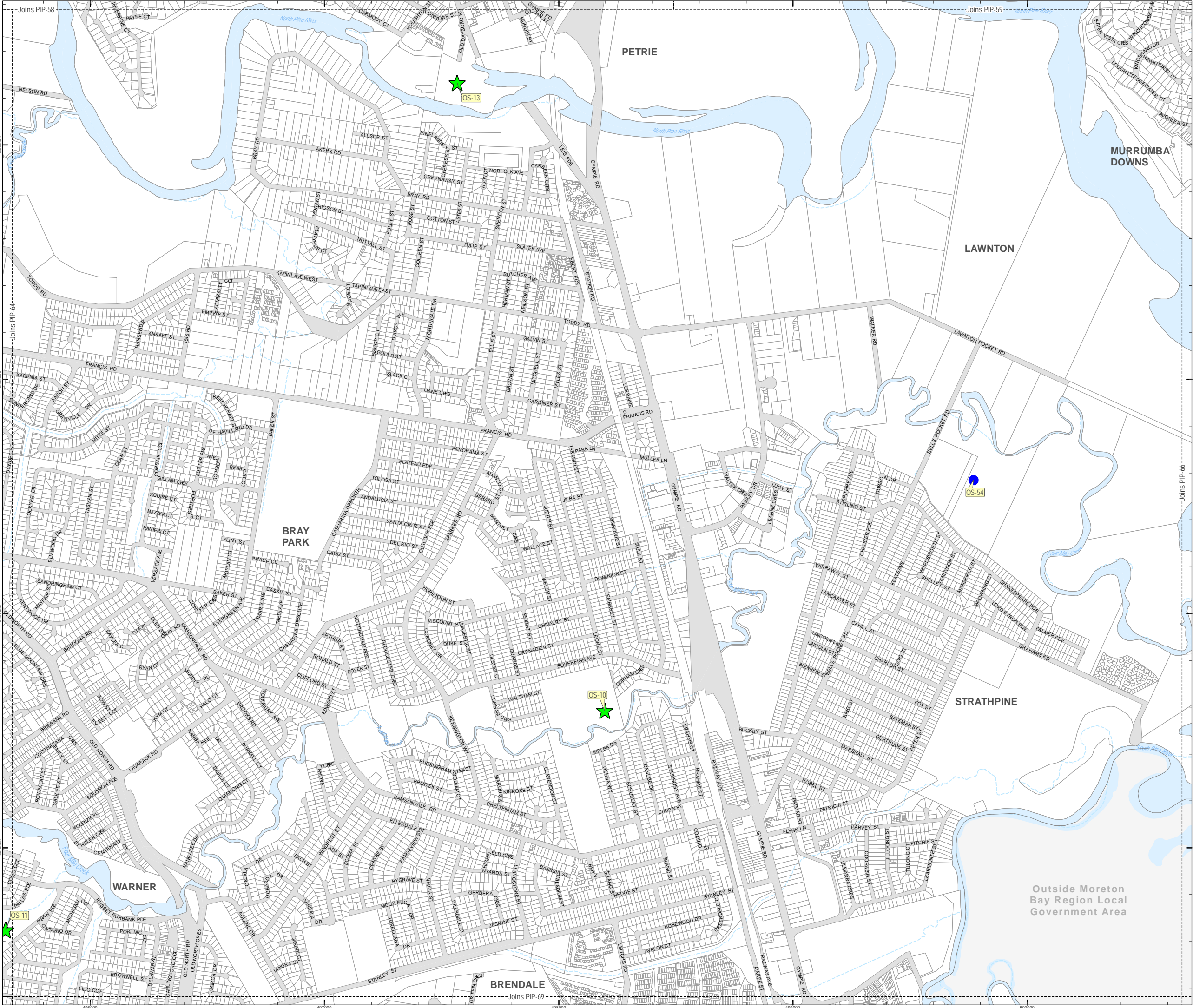
© Copyright Moreton Bay Regional Council 2015

DISCLAIMER: Moreton Bay Regional Council supplies this map under the following conditions:- Mapping details are supplied from information contained in the Council's records which may have been furnished to the Council by other persons. Moreton Bay Regional Council gives no warranty or guarantee of any kind, expressed, implied, or statutory, to the correctness or accuracy of the map details or the degree of compliance with any Council standards in this matter. Persons making decisions with financial or legal implications must not rely upon the map details shown on this plan for the purpose of determining whether any particular facts or circumstances exist and the Moreton Bay Regional Council (and its officers and agents) expressly disclaims responsibility for any loss or damage suffered as a result of placing reliance upon this information.

DCDB is reproduced with the permission of the State of Queensland



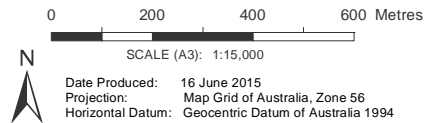
ICR-64 OC
ICR Map



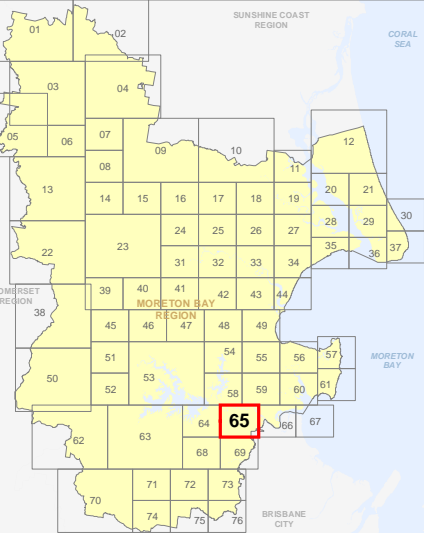
INFRASTRUCTURE CHARGES RESOLUTION
OPEN SPACE & COMMUNITY INFRASTRUCTURE

- Carto_DCDB_May2015
- Waterways
- Waterbody
- Future Infrastructure
 - Future Community Infrastructure
 - Future Civic Space
 - Future Recreation
 - Future Sport

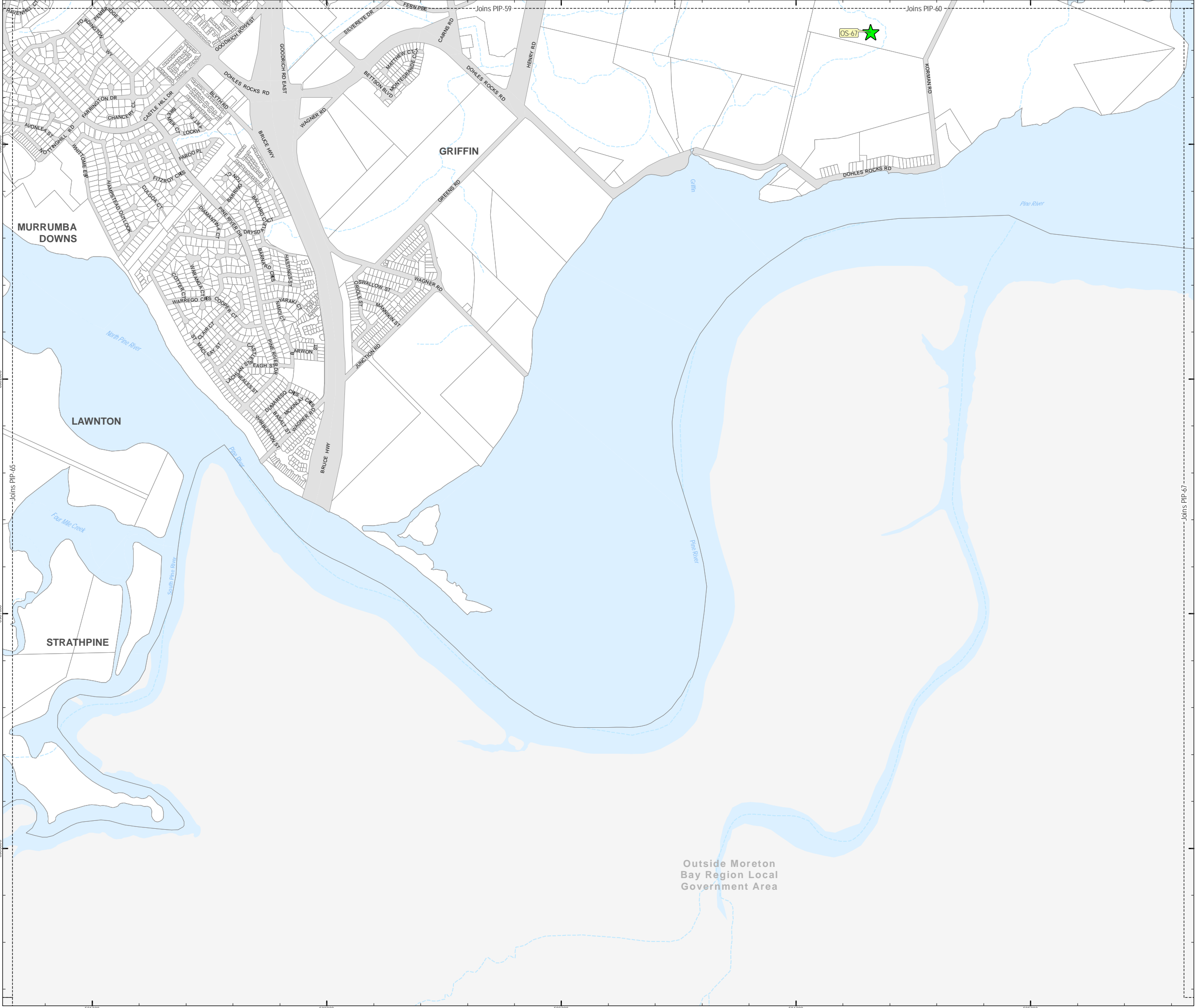
Infrastructure Charges Resolution
Version 15 June 2015



© Copyright Moreton Bay Regional Council 2015
DISCLAIMER: Moreton Bay Regional Council supplies this map under the following conditions:- Mapping details are supplied from information contained in the Council's records which may have been furnished to the Council by other persons. Moreton Bay Regional Council gives no warranty or guarantee of any kind, expressed, implied, or statutory, to the correctness or accuracy of the map details or the degree of compliance with any Council standards in this matter. Persons making decisions with financial or legal implications must not rely upon the map details shown on this plan for the purpose of determining whether any particular facts or circumstances exist and the Moreton Bay Regional Council (and its officers and agents) expressly disclaims responsibility for any loss or damage suffered as a result of placing reliance upon this information.
DCDB is reproduced with the permission of the State of Queensland



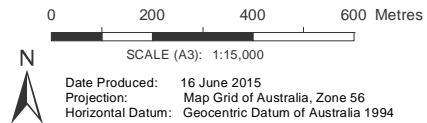
ICR-65 OC
ICR Map



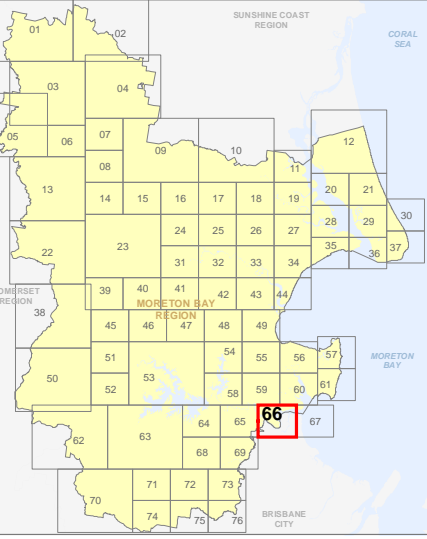
INFRASTRUCTURE CHARGES RESOLUTION
OPEN SPACE & COMMUNITY INFRASTRUCTURE

- Carto_DCDB_May2015
- Waterways
- Waterbody
- Future Infrastructure
 - Future Community Infrastructure
 - Future Civic Space
 - Future Recreation
 - Future Sport

Infrastructure Charges Resolution
Version 15 June 2015



© Copyright Moreton Bay Regional Council 2015
DISCLAIMER: Moreton Bay Regional Council supplies this map under the following conditions:- Mapping details are supplied from information contained in the Council's records which may have been furnished to the Council by other persons. Moreton Bay Regional Council gives no warranty or guarantee of any kind, expressed, implied, or statutory, to the correctness or accuracy of the map details or the degree of compliance with any Council standards in this matter. Persons making decisions with financial or legal implications must not rely upon the map details shown on this plan for the purpose of determining whether any particular facts or circumstances exist and the Moreton Bay Regional Council (and its officers and agents) expressly disclaims responsibility for any loss or damage suffered as a result of placing reliance upon this information.
DCDB is reproduced with the permission of the State of Queensland



ICR-66 OC
ICR Map

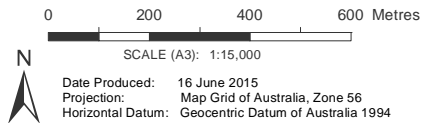
ICR_OpenSpaceAndCommunity.mxd



INFRASTRUCTURE CHARGES RESOLUTION
OPEN SPACE & COMMUNITY INFRASTRUCTURE

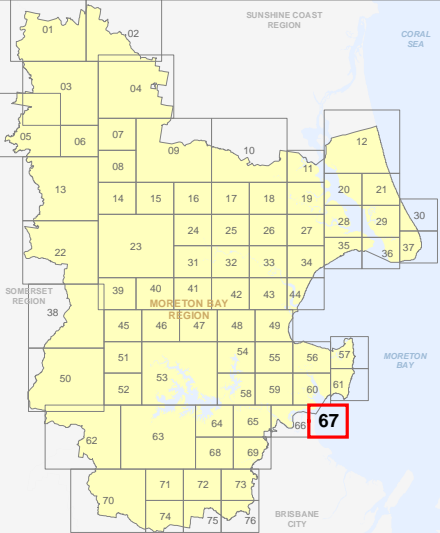
- Carto_DCDB_May2015
- Waterways
- Waterbody
- Future Infrastructure
 - Future Community Infrastructure
 - Future Civic Space
 - Future Recreation
 - Future Sport

Infrastructure Charges Resolution
Version 15 June 2015



Date Produced: 16 June 2015
Projection: Map Grid of Australia, Zone 56
Horizontal Datum: Geocentric Datum of Australia 1994

© Copyright Moreton Bay Regional Council 2015
DISCLAIMER: Moreton Bay Regional Council supplies this map under the following conditions:- Mapping details are supplied from information contained in the Council's records which may have been furnished to the Council by other persons. Moreton Bay Regional Council gives no warranty or guarantee of any kind, expressed, implied, or statutory, to the correctness or accuracy of the map details or the degree of compliance with any Council standards in this matter. Persons making decisions with financial or legal implications must not rely upon the map details shown on this plan for the purpose of determining whether any particular facts or circumstances exist and the Moreton Bay Regional Council (and its officers and agents) expressly disclaims responsibility for any loss or damage suffered as a result of placing reliance upon this information.
DCDB is reproduced with the permission of the State of Queensland



ICR-67 OC
ICR Map



- Carto_DCDB_May2015
- Waterways
- Waterbody
- Future Infrastructure
- Future Community Infrastructure
 - Future Civic Space
 - Future Recreation
 - Future Sport

Infrastructure Charges Resolution
Version 15 June 2015

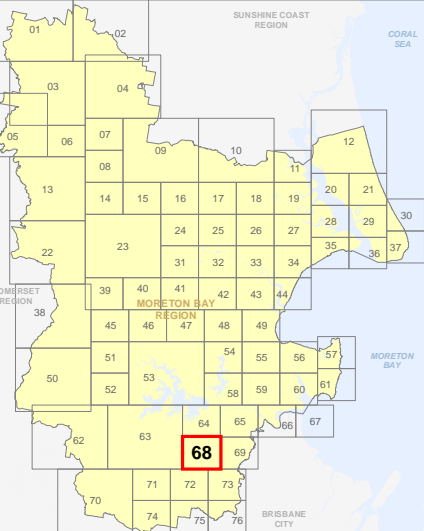
0 200 400 600 Metres

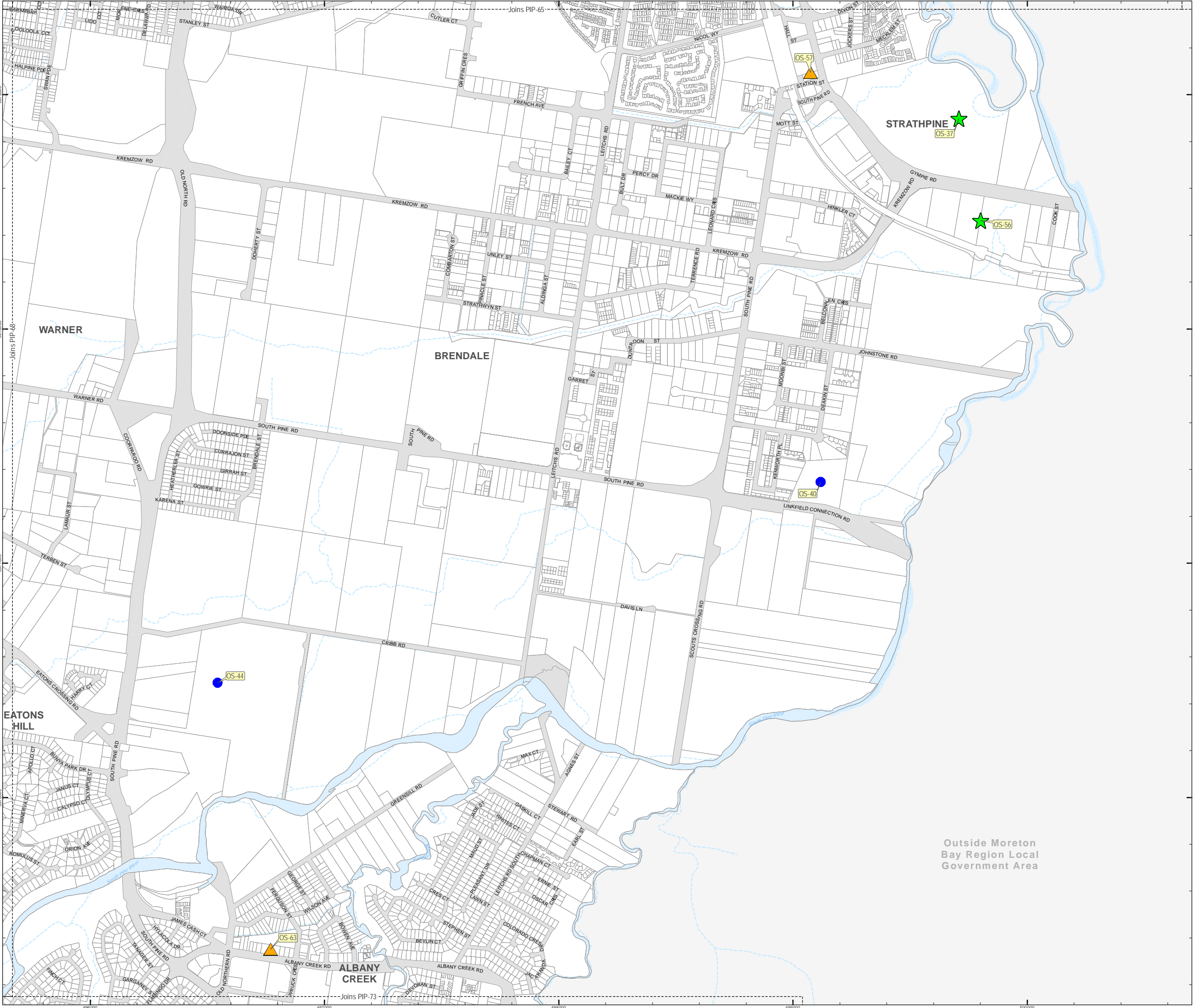


SCALE (A3): 1:15,000

Date Produced: 16 June 2015
Projection: Map Grid of Australia, Zone 56
Horizontal Datum: Geocentric Datum of Australia 1994

© Copyright Moreton Bay Regional Council 2015
DISCLAIMER: Moreton Bay Regional Council supplies this map under the following conditions:- Mapping details are supplied from information contained in the Council's records which may have been furnished to the Council by other persons. Moreton Bay Regional Council gives no warranty or guarantee of any kind, expressed, implied, or statutory, to the correctness or accuracy of the map details or the degree of compliance with any Council standards in this matter. Persons making decisions with financial or legal implications must not rely upon the map details shown on this plan for the purpose of determining whether any particular facts or circumstances exist and the Moreton Bay Regional Council (and its officers and agents) expressly disclaims responsibility for any loss or damage suffered as a result of placing reliance upon this information.
DCDB is reproduced with the permission of the State of Queensland

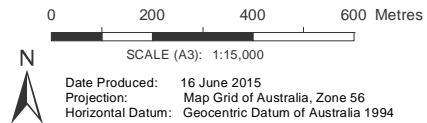




INFRASTRUCTURE CHARGES RESOLUTION
OPEN SPACE & COMMUNITY INFRASTRUCTURE

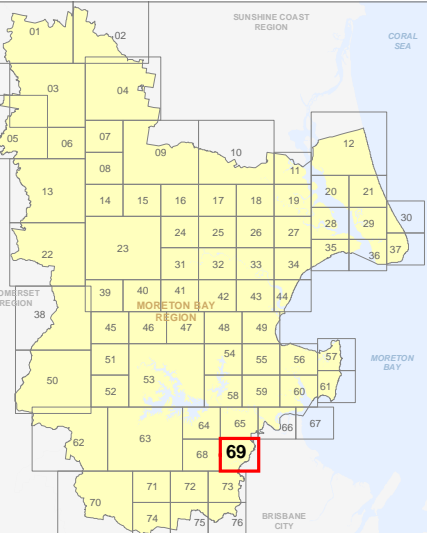
- Carto_DCDB_May2015
- Waterways
- Waterbody
- Future Infrastructure
 - Future Community Infrastructure
 - Future Civic Space
 - Future Recreation
 - Future Sport

Infrastructure Charges Resolution
Version 15 June 2015

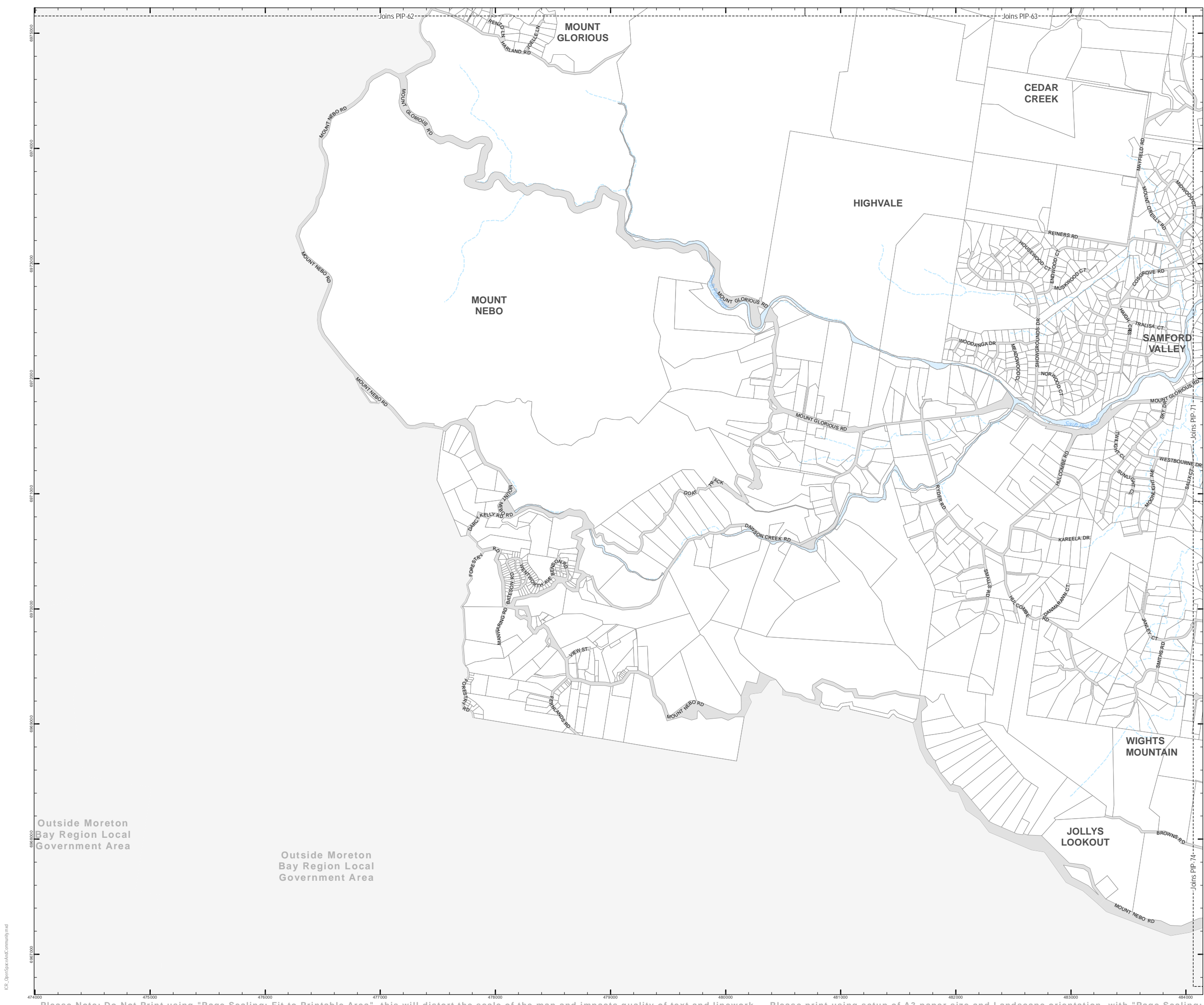


Date Produced: 16 June 2015
Projection: Map Grid of Australia, Zone 56
Horizontal Datum: Geocentric Datum of Australia 1994

© Copyright Moreton Bay Regional Council 2015
DISCLAIMER: Moreton Bay Regional Council supplies this map under the following conditions:- Mapping details are supplied from information contained in the Council's records which may have been furnished to the Council by other persons. Moreton Bay Regional Council gives no warranty or guarantee of any kind, expressed, implied, or statutory, to the correctness or accuracy of the map details or the degree of compliance with any Council standards in this matter. Persons making decisions with financial or legal implications must not rely upon the map details shown on this plan for the purpose of determining whether any particular facts or circumstances exist and the Moreton Bay Regional Council (and its officers and agents) expressly disclaims responsibility for any loss or damage suffered as a result of placing reliance upon this information.
DCDB is reproduced with the permission of the State of Queensland



ICR-69 OC
ICR Map



INFRASTRUCTURE CHARGES RESOLUTION OPEN SPACE & COMMUNITY INFRASTRUCTURE

Carto_DCDB_May2015

Waterways

Waterbody

Future Infrastructure

Future Community Infrastructure

Future Civic Space

Future Recreation

Future Sport

Infrastructure Charges Resolution Version 15 June 2015

0 400 800 1,200 Metres

SCALE (A3): 1:30,000

Date Produced: 16 June 2015
Projection: Map Grid of Australia, Zone 56
Horizontal Datum: Geocentric Datum of Australia 1994

© Copyright Moreton Bay Regional Council 2015

DISCLAIMER: Moreton Bay Regional Council supplies this map under the following conditions:- Mapping details are supplied from information contained in the Council's records which may have been furnished to the Council by other persons. Moreton Bay Regional Council gives no warranty or guarantee of any kind, expressed, implied, or statutory, to the correctness or accuracy of the map details or the degree of compliance with any Council standards in this matter. Persons making decisions with financial or legal implications must not rely upon the map details shown on this plan for the purpose of determining whether any particular facts or circumstances exist and the Moreton Bay Regional Council (and its officers and agents) expressly disclaims responsibility for any loss or damage suffered as a result of placing reliance upon this information.

DCDB is reproduced with the permission of the State of Queensland

**ICR-70 OC
ICR Map**

ICR_OpenSpaceAndCommunity.mxd

Please Note: Do Not Print using "Page Scaling: Fit to Printable Area", this will distort the scale of the map and impacts quality of text and linework. Please print using setup of A3 paper size and Landscape orientation, with "Page Scaling: None", and you will not see this message.



INFRASTRUCTURE CHARGES RESOLUTION
OPEN SPACE & COMMUNITY INFRASTRUCTURE

- Carto_DCDB_May2015
- Waterways
- Waterbody
- Future Infrastructure
 - Future Community Infrastructure
 - Future Civic Space
 - Future Recreation
 - Future Sport

Infrastructure Charges Resolution
Version 15 June 2015

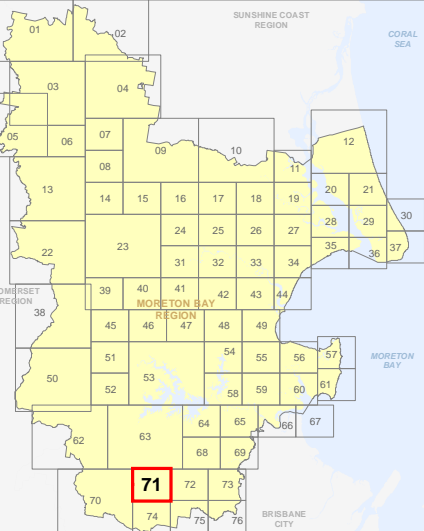
0 200 400 600 Metres



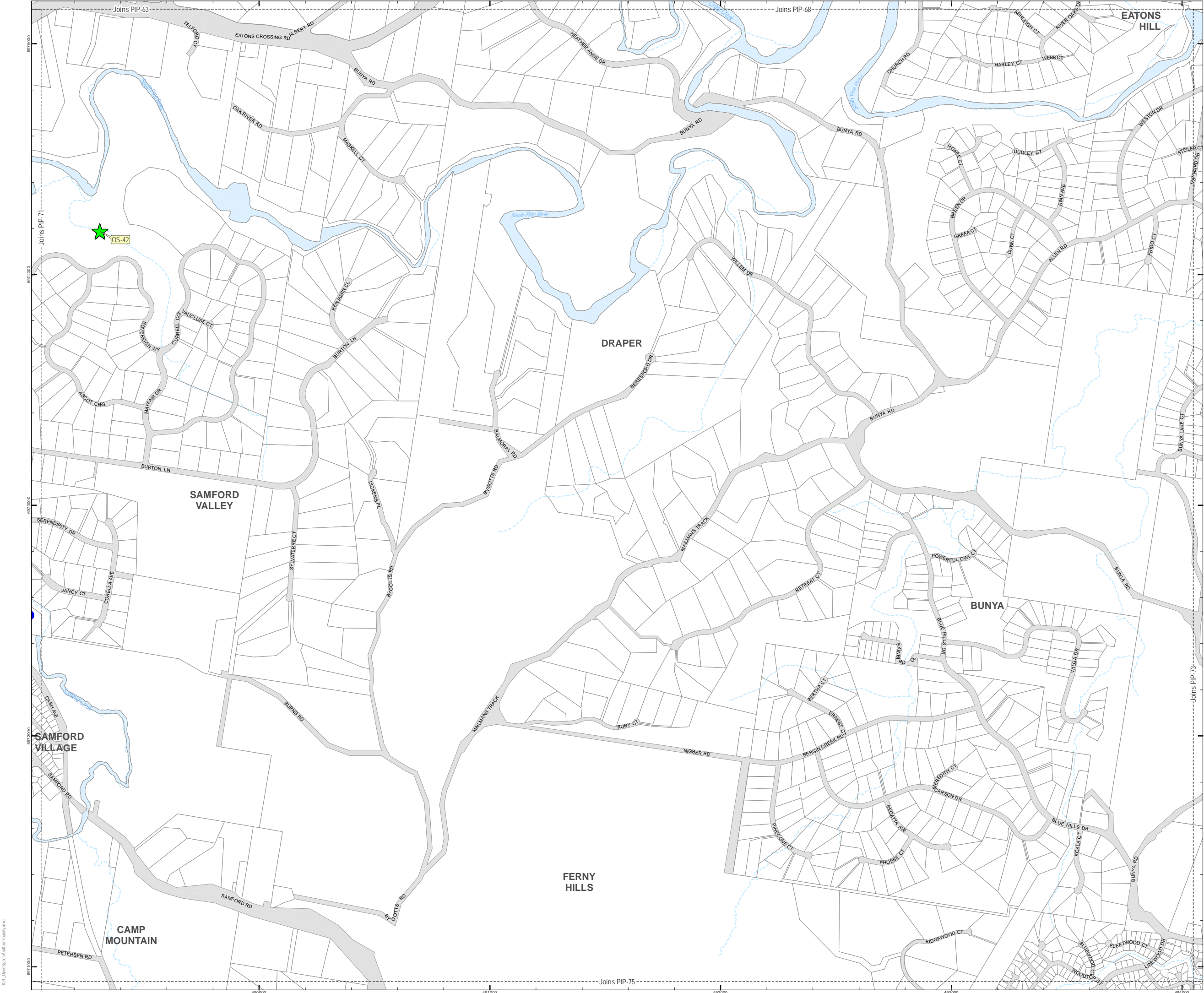
SCALE (A3): 1:15,000


Date Produced: 16 June 2015
Projection: Map Grid of Australia, Zone 56
Horizontal Datum: Geocentric Datum of Australia 1994

© Copyright Moreton Bay Regional Council 2015
DISCLAIMER: Moreton Bay Regional Council supplies this map under the following conditions:- Mapping details are supplied from information contained in the Council's records which may have been furnished to the Council by other persons. Moreton Bay Regional Council gives no warranty or guarantee of any kind, expressed, implied, or statutory, to the correctness or accuracy of the map details or the degree of compliance with any Council standards in this matter. Persons making decisions with financial or legal implications must not rely upon the map details shown on this plan for the purpose of determining whether any particular facts or circumstances exist and the Moreton Bay Regional Council (and its officers and agents) expressly disclaims responsibility for any loss or damage suffered as a result of placing reliance upon this information.
DCDB is reproduced with the permission of the State of Queensland



ICR-71 OC
ICR Map





INFRASTRUCTURE CHARGES RESOLUTION OPEN SPACE & COMMUNITY INFRASTRUCTURE

Carto_DCDDB_May2015

Waterways

Waterbody

Future Infrastructure

Future Community Infrastructure

Future Civic Space

Future Recreation

Future Sport

Infrastructure Charges Resolution Version 15 June 2015

0200400600

Metres

N

SCALE (A3): 1:15,000

Date Produced: 16 June 2015

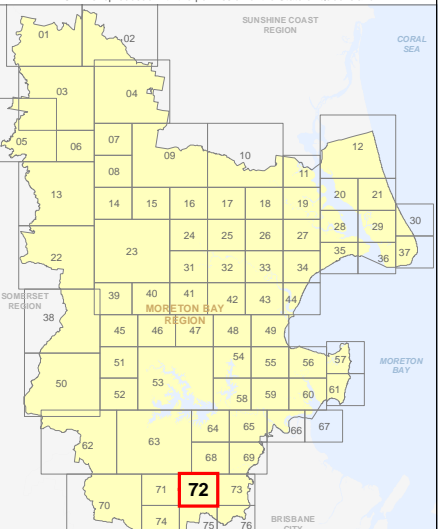
Projection: Map Grid of Australia, Zone 56

Horizontal Datum: Geocentric Datum of Australia 1994

© Copyright Moreton Bay Regional Council 2015

DISCLAIMER: Moreton Bay Regional Council supplies this map under the following conditions:- Mapping details are supplied from information contained in the Council's records which may have been furnished to the Council by other persons. Moreton Bay Regional Council gives no warranty or guarantee of any kind, expressed, implied, or statutory, to the correctness or accuracy of the map details or the degree of compliance with any Council standards in this matter. Persons making decisions with financial or legal implications must not rely upon the map details shown on this plan for the purpose of determining whether any particular facts or circumstances exist and the Moreton Bay Regional Council (and its officers and agents) expressly disclaims responsibility for any loss or damage suffered as a result of placing reliance upon this information.

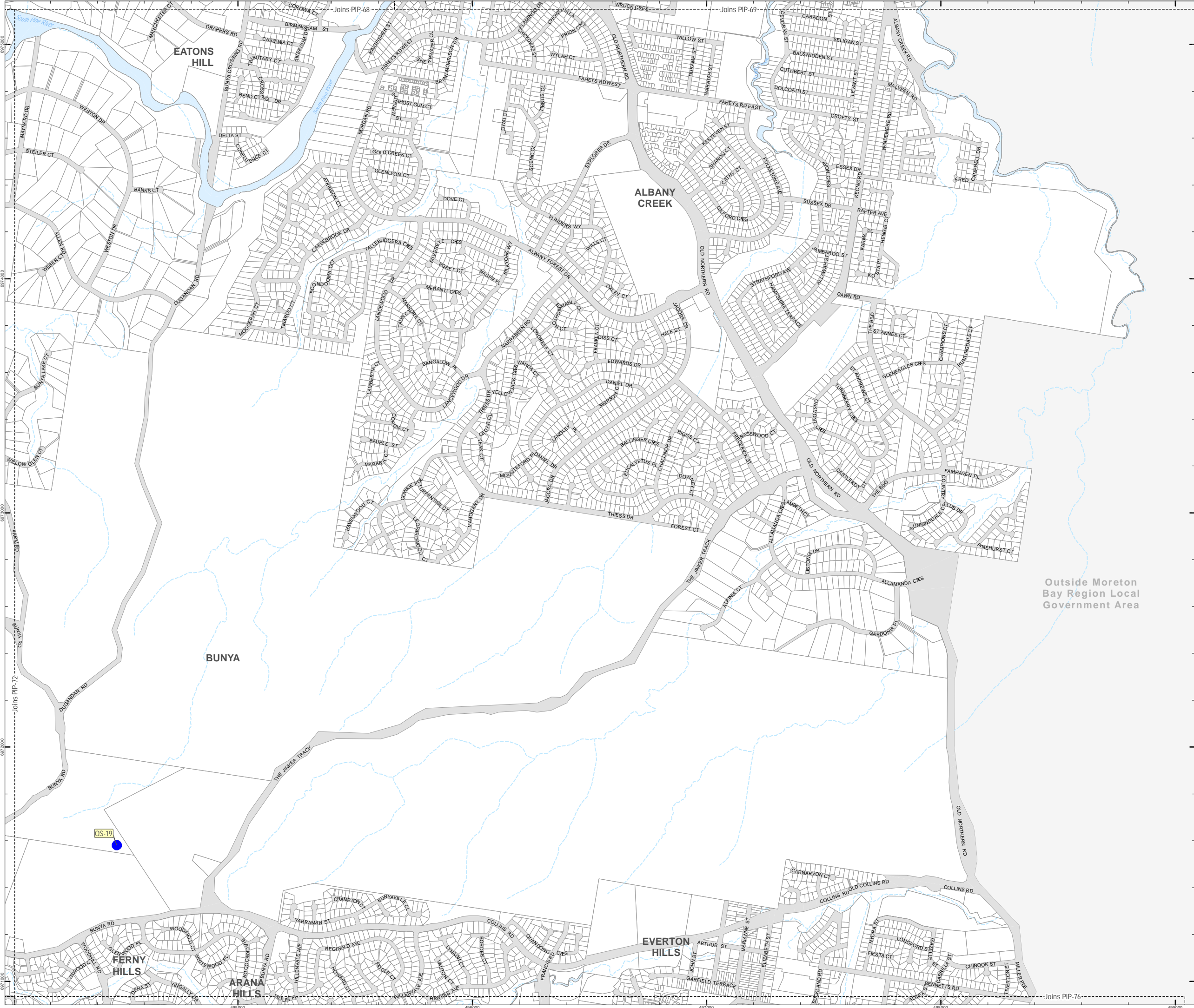
DCDB is reproduced with the permission of the State of Queensland



**ICR-72 OC
ICR Map**

ICR_OpenSpaceAndCommunity.mxd

Please Note: Do Not Print using "Page Scaling: Fit to Printable Area", this will distort the scale of the map and impacts quality of text and linework. Please print using setup of A3 paper size and Landscape orientation, with "Page Scaling: None", and you will not see this message.



INFRASTRUCTURE CHARGES RESOLUTION
OPEN SPACE & COMMUNITY INFRASTRUCTURE

- Carto_DCDB_May2015
- Waterways
- Waterbody
- Future Infrastructure
- Future Community Infrastructure
 - Future Civic Space
 - Future Recreation
 - Future Sport

Infrastructure Charges Resolution
Version 15 June 2015

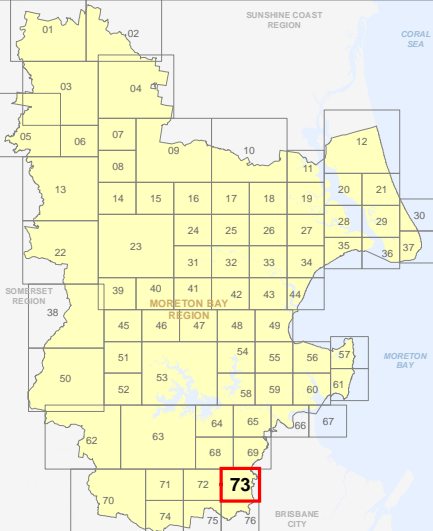
0 200 400 600 Metres



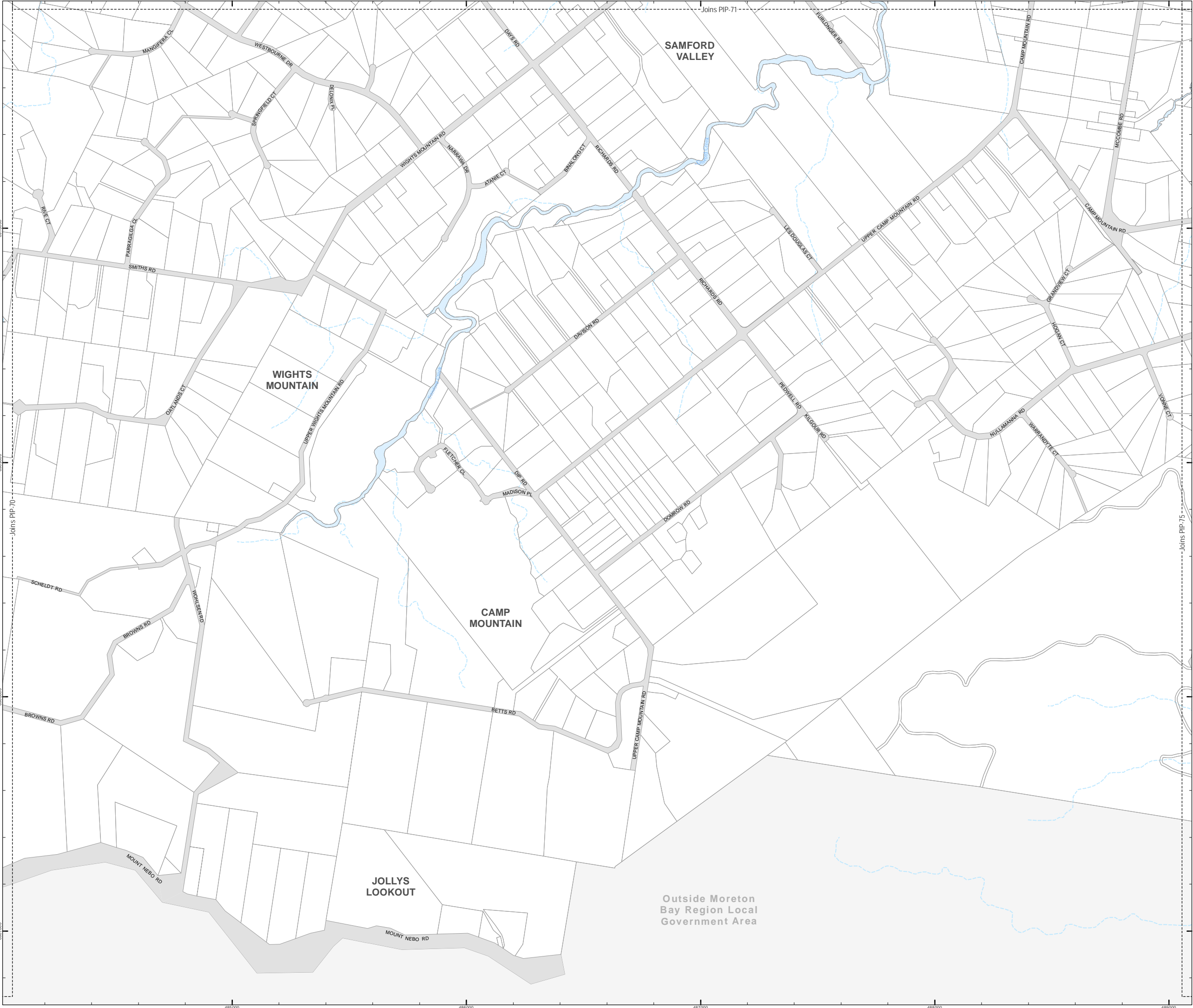
SCALE (A3): 1:15,000

Date Produced: 16 June 2015
Projection: Map Grid of Australia, Zone 56
Horizontal Datum: Geocentric Datum of Australia 1994

© Copyright Moreton Bay Regional Council 2015
DISCLAIMER: Moreton Bay Regional Council supplies this map under the following conditions:- Mapping details are supplied from information contained in the Council's records which may have been furnished to the Council by other persons. Moreton Bay Regional Council gives no warranty or guarantee of any kind, expressed, implied, or statutory, to the correctness or accuracy of the map details or the degree of compliance with any Council standards in this matter. Persons making decisions with financial or legal implications must not rely upon the map details shown on this plan for the purpose of determining whether any particular facts or circumstances exist and the Moreton Bay Regional Council (and its officers and agents) expressly disclaims responsibility for any loss or damage suffered as a result of placing reliance upon this information.
DCDB is reproduced with the permission of the State of Queensland



ICR-73 OC
ICR Map



INFRASTRUCTURE CHARGES RESOLUTION
OPEN SPACE & COMMUNITY INFRASTRUCTURE

- Carto_DCDB_May2015
- Waterways
- Waterbody
- Future Infrastructure
 - Future Community Infrastructure
 - Future Civic Space
 - Future Recreation
 - Future Sport

Infrastructure Charges Resolution
Version 15 June 2015

0 200 400 600 Metres

SCALE (A3): 1:15,000

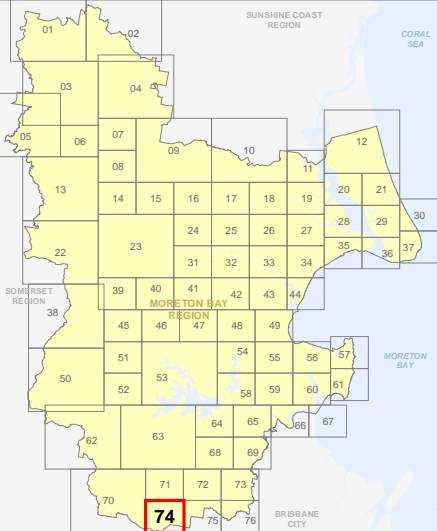
N

Date Produced: 16 June 2015
Projection: Map Grid of Australia, Zone 56
Horizontal Datum: Geocentric Datum of Australia 1994

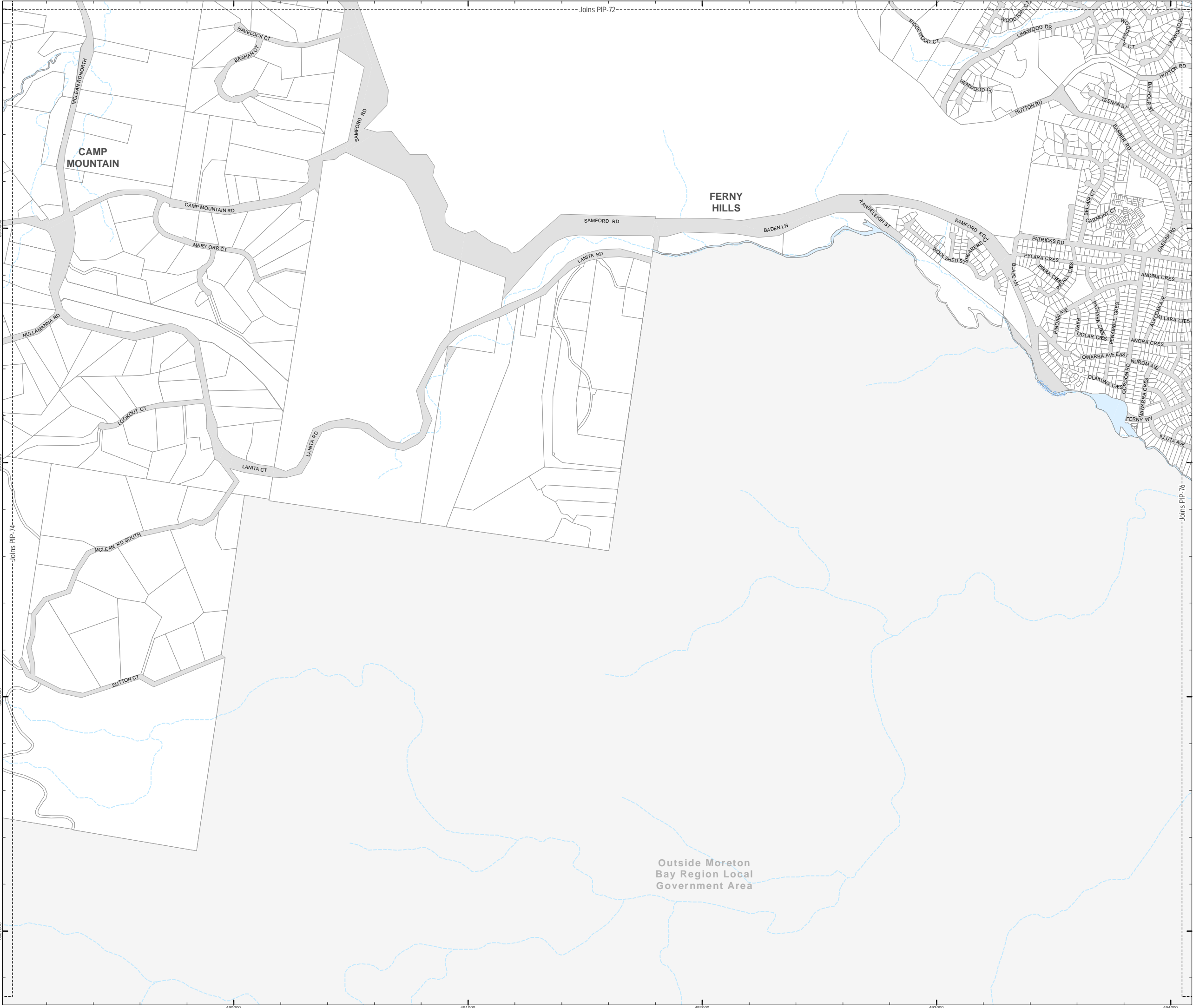
© Copyright Moreton Bay Regional Council 2015

DISCLAIMER: Moreton Bay Regional Council supplies this map under the following conditions:- Mapping details are supplied from information contained in the Council's records which may have been furnished to the Council by other persons. Moreton Bay Regional Council gives no warranty or guarantee of any kind, expressed, implied, or statutory, to the correctness or accuracy of the map details or the degree of compliance with any Council standards in this matter. Persons making decisions with financial or legal implications must not rely upon the map details shown on this plan for the purpose of determining whether any particular facts or circumstances exist and the Moreton Bay Regional Council (and its officers and agents) expressly disclaims responsibility for any loss or damage suffered as a result of placing reliance upon this information.

DCDB is reproduced with the permission of the State of Queensland



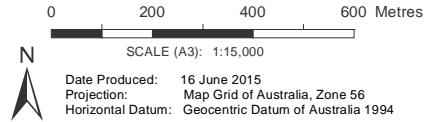
ICR-74 OC
ICR Map



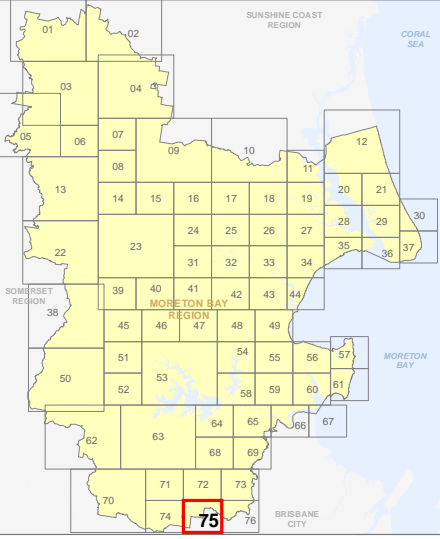
INFRASTRUCTURE CHARGES RESOLUTION
OPEN SPACE & COMMUNITY INFRASTRUCTURE

- Carto_DCDB_May2015
- Waterways
- Waterbody
- Future Infrastructure
 - Future Community Infrastructure
 - Future Civic Space
 - Future Recreation
 - Future Sport

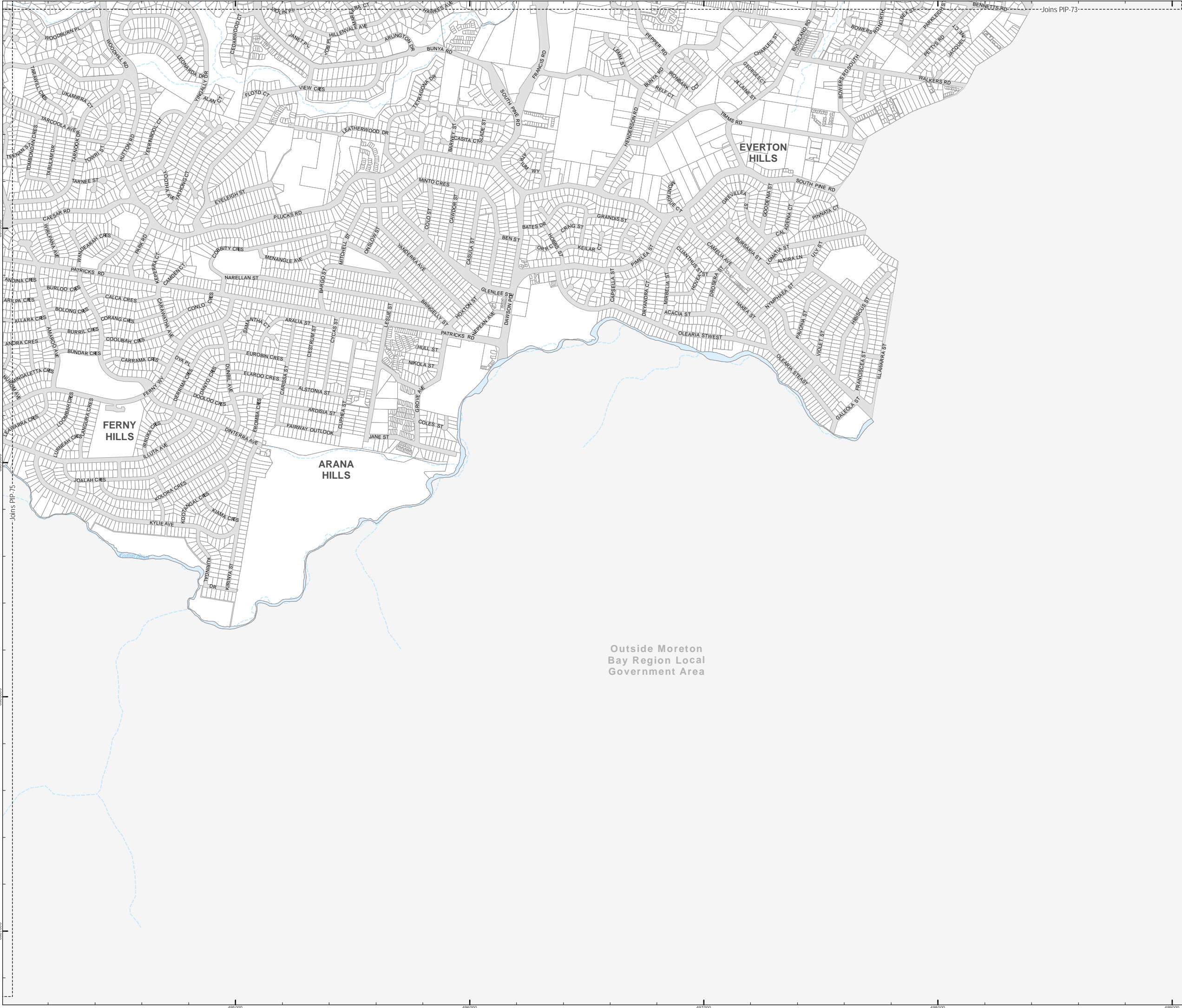
Infrastructure Charges Resolution
Version 15 June 2015



© Copyright Moreton Bay Regional Council 2015
DISCLAIMER: Moreton Bay Regional Council supplies this map under the following conditions:- Mapping details are supplied from information contained in the Council's records which may have been furnished to the Council by other persons. Moreton Bay Regional Council gives no warranty or guarantee of any kind, expressed, implied, or statutory, to the correctness or accuracy of the map details or the degree of compliance with any Council standards in this matter. Persons making decisions with financial or legal implications must not rely upon the map details shown on this plan for the purpose of determining whether any particular facts or circumstances exist and the Moreton Bay Regional Council (and its officers and agents) expressly disclaims responsibility for any loss or damage suffered as a result of placing reliance upon this information.
DCDB is reproduced with the permission of the State of Queensland



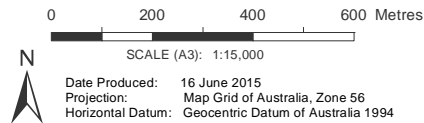
ICR-75 OC
ICR Map



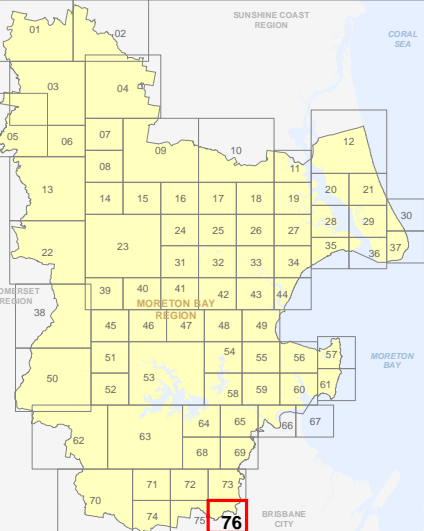
INFRASTRUCTURE CHARGES RESOLUTION
OPEN SPACE & COMMUNITY INFRASTRUCTURE

- Carto_DCDB_May2015
- Waterways
- Waterbody
- Future Infrastructure
 - Future Community Infrastructure
 - Future Civic Space
 - Future Recreation
 - Future Sport

Infrastructure Charges Resolution
Version 15 June 2015



© Copyright Moreton Bay Regional Council 2015
DISCLAIMER: Moreton Bay Regional Council supplies this map under the following conditions:- Mapping details are supplied from information contained in the Council's records which may have been furnished to the Council by other persons. Moreton Bay Regional Council gives no warranty or guarantee of any kind, expressed, implied, or statutory, to the correctness or accuracy of the map details or the degree of compliance with any Council standards in this matter. Persons making decisions with financial or legal implications must not rely upon the map details shown on this plan for the purpose of determining whether any particular facts or circumstances exist and the Moreton Bay Regional Council (and its officers and agents) expressly disclaims responsibility for any loss or damage suffered as a result of placing reliance upon this information.
DCDB is reproduced with the permission of the State of Queensland



ICR-76 OC
ICR Map